GEODYNAMICS
INNOVATION ON THE MOVE

Usage guidelines

SOS ALERT

Press and hold the SOS button for 3 seconds to send an alarm to the organization

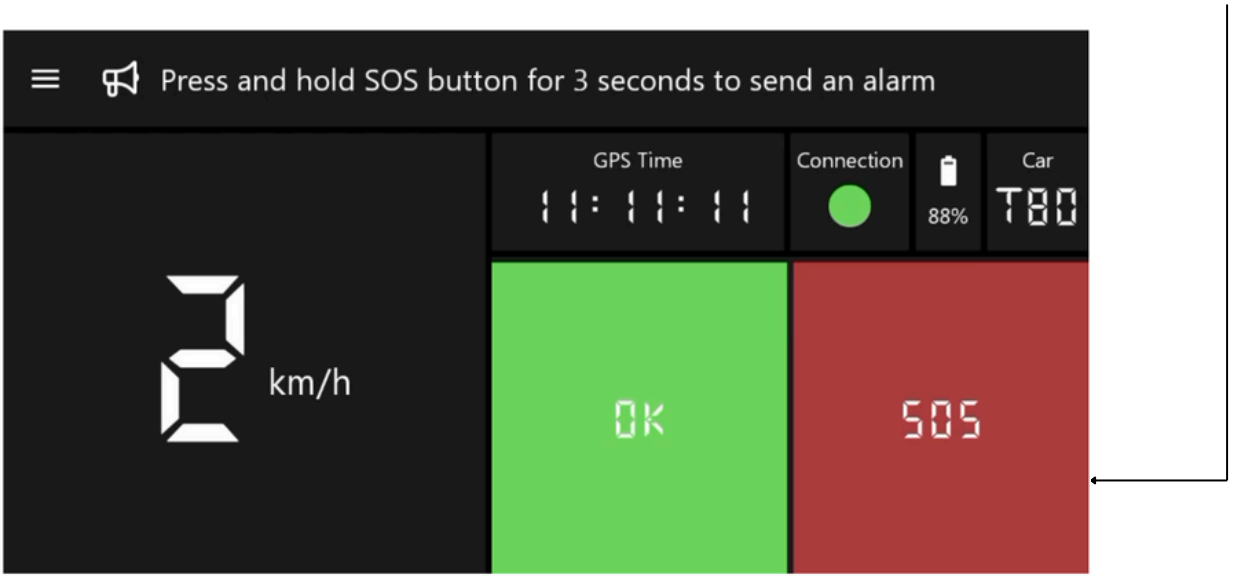

After the alarm has been sent, you can provide the organization with additional information.

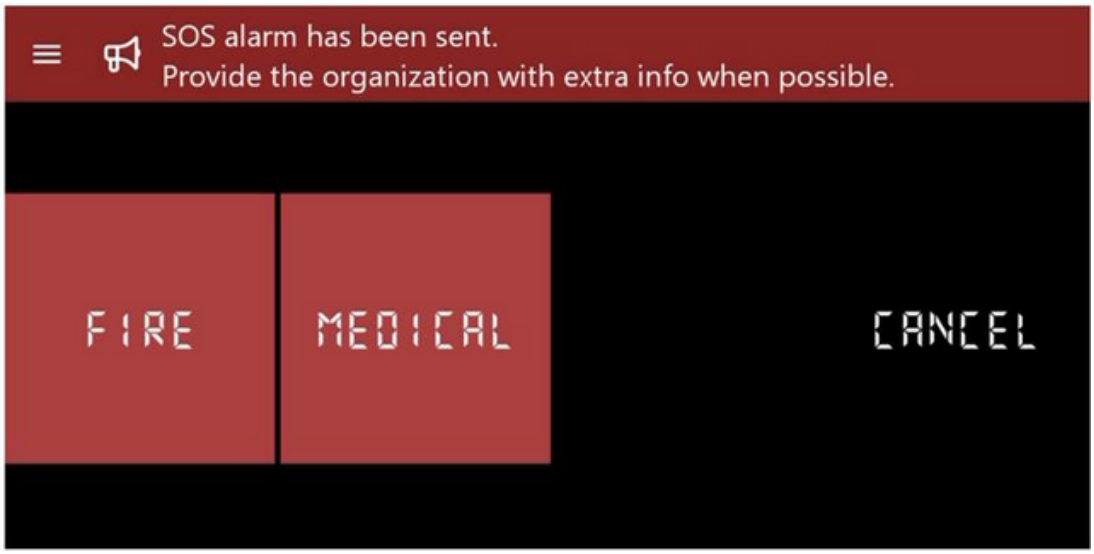

Dumolinlaan 9 | 8500 Kortrijk
T +32 (0)56 35 16 36
BE-0421.226.656
info@geodynamics.be | www.geodynamics.be

OK

Press the OK button only if you are able to, to inform the organization that you are safe after a crash or rollover.

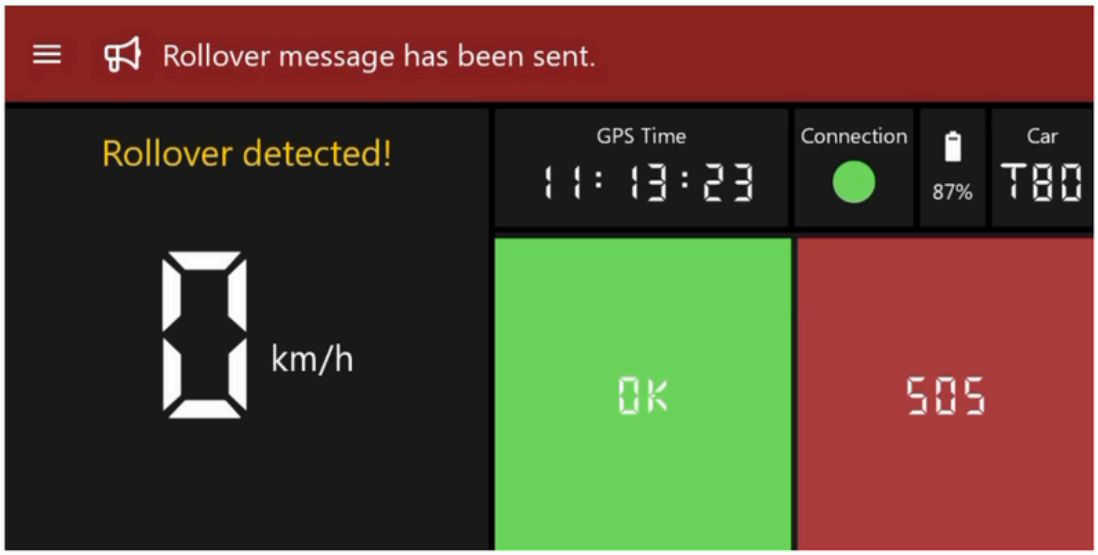

You can then provide additional information to the organization about the road condition: “Route clear” or “Route blocked.”



Dumolinlaan 9 | 8500 Kortrijk
T +32 (0)56 35 16 36
BE-0421.226.656
info@geodynamics.be | www.geodynamics.be

RED FLAG

Slow down as soon as possible and follow the instructions!

Press the Confirm button to acknowledge receipt of the message.

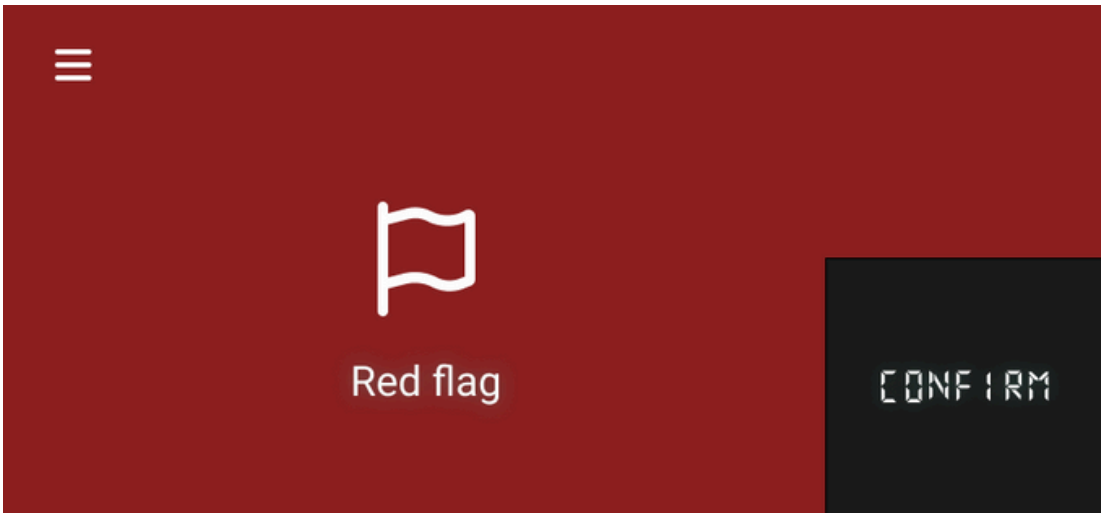

INCOMING QUESTIONS

The RallyTracer app can also receive questions from the organization, which you'll need to answer in the app.

Example of a possible question message:

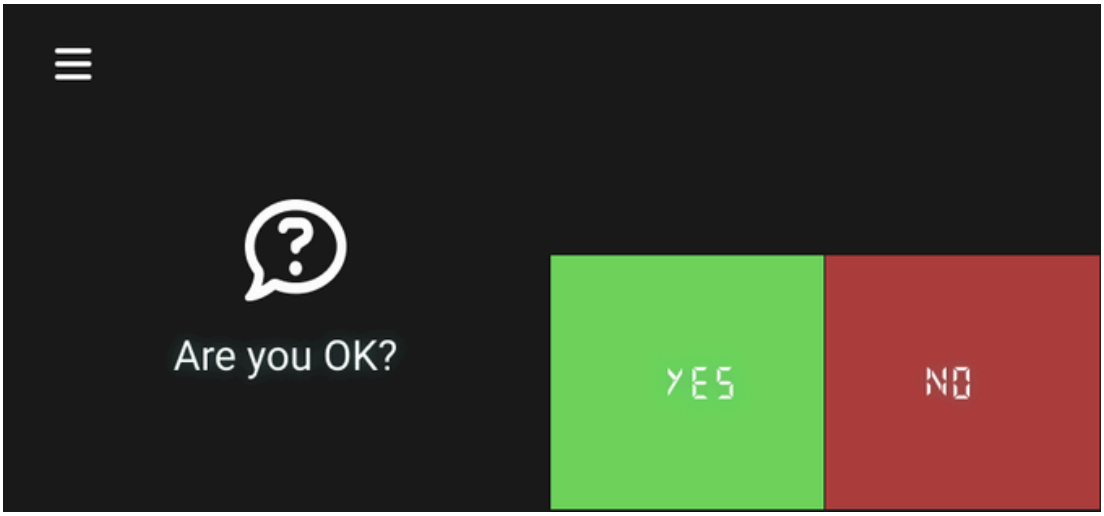

Dumolinlaan 9 | 8500 Kortrijk
T +32 (0)56 35 16 36
BE-0421.226.656
info@geodynamics.be | www.geodynamics.be

INFORMATION MESSAGES

The RallyTracer app can also send you information messages about the current stage or any penalties.

Press the Confirm button to acknowledge receipt of the message.

Example of possible information message about the stage:

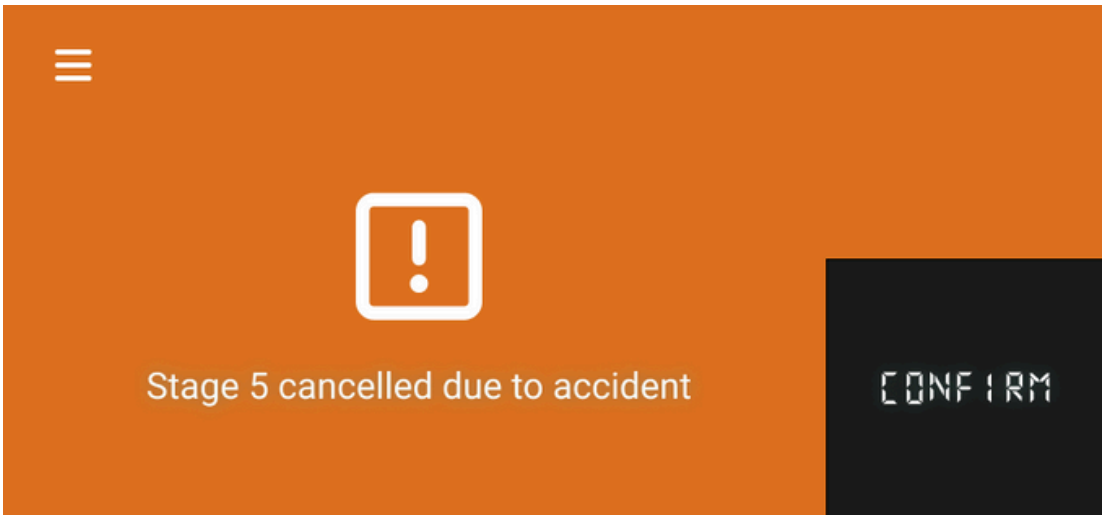

IMPORTANT

As soon as you stop/come to a halt on an SS, immediately use 'ok' or 'sos' so HQ is notified.

So also in case of a breakdown or changing a flat tire use the button please !!.

Dumolinlaan 9 | 8500 Kortrijk
T +32 (0)56 35 16 36
BE-0421.226.656
info@geodynamics.be | www.geodynamics.be