

BAJA TT SHARISH GIN

REGUENGOS DE MONSARAZ - MOURÃO

19 A 22 DE SETEMBRO 2024



FIA EUROPEAN CUP FOR CROSS-COUNTRY BAJAS

CAMPEONATO DA EUROPA FIM EUROPE DE BAJAS

CAMPEONATO DE PORTUGAL TT DE AUTOS AM48

TROFÉU TERRAS DO GRANDE LAGO ALQUEVA

CAMPEONATO NACIONAL DE TT DA FMP



ROAD BOOK PARC FERMÉ - MOURÃO KM PADRÃO



EUROPEAN
BAJA CUP



FEDERAÇÃO PORTUGUESA
DE AUTOMOBILISMO E KARTING



FEDERAÇÃO MOTOCICLISMO PORTUGAL



ZA - P.Partida

21
Kilometers

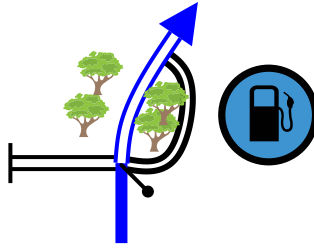
14
Waypoints

20
Fuel Range

START
38°25.211'N
7°31.820'W

FINISH
38°23.127'N
7°20.210'W

0,00

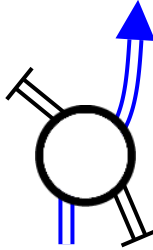


0,00 ↓

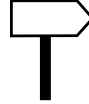
1

38°25.211'N
7°31.820'W

0,20



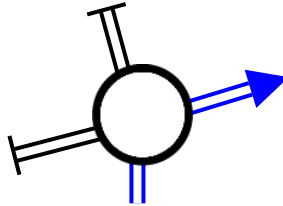
Mourão



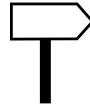
0,20

2

0,99



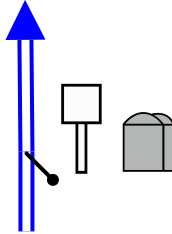
Mourão



0,79

3

5,03



KM Padrão 0
KM 27 EN 256

4,04

4

38°25.248'N
7°28.728'W

6,03



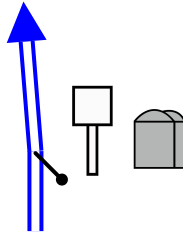
KM Padrão 1

1,00

5

38°25.127'N
7°28.057'W

7,03



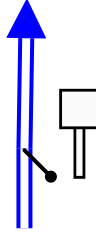
KM Padrão 2
KM 29 EN 256

1,00

6

38°25.007'N
7°27.382'W

8,04



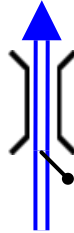
KM Padrão 3
Fim KM Padrão

1,01

7

38°24.928'N
7°26.698'W

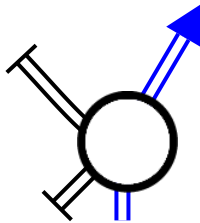
13,41



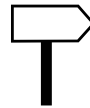
5,37

8

19,99



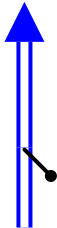
Mourão



6,58

9

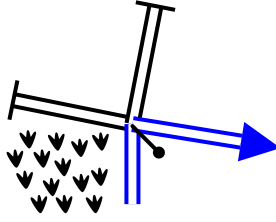
20,26



0,27

10

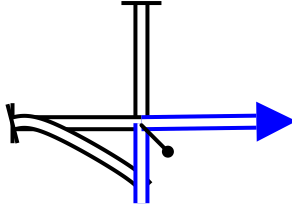
20,69



0,43 ↓

11

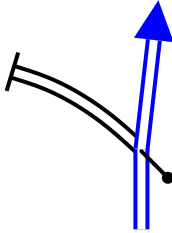
20,90



0,21 ↓

12

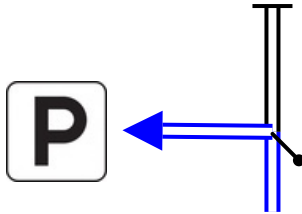
21,11



0,21 ↓

13

21,18



0,07

14

Parque Partida

Departure Park

38°23.119'N
7°20.208'W

21
Km

14
Waypoints

20 Km
Fuel Range

START
38°25.211'N
7°31.820'W

FINISH
38°23.127'N
7°20.210'W

POWERED BY



ZA - P.Partida

WWW.RALLYNAVIGATOR.COM