RALI MUNICÍPIOS DO FUNCHAL E CÂMARA DE LOBOS

-

C. D. NACIONAL

-

CADERNO DE ITINERÁRIO

2026

ORGANIZAÇÃO

BAR

WC

SAIDA PARQUE

ENTRADA PARQUE

Rali Funchal e Câmara de Lobos 2026

B

PROCEDIMENTO DE SEGURANÇA EM CASO DE ACIDENTE

1) Todos os concorrentes deverão estar familiarizados com o artigo 5.6 do Anexo III do Regulamento Desportivo dos Campeonatos Regionais FIA 2026 (Relatório de Acidente).

2) Quando é mostrado a identificação "SOS" + de cor vermelha, é OBRIGATÓRIO parar e prestar assistência à tripulação que necessita de ajuda. Você é responsável por ajudar os acidentados e assegurar-se de que os serviços de segurança foram mobilizados/ accionados o mais rápido possível.

3) A primeira tripulação que chegue ao lugar do acidente deve parar e informar o seguinte veículo de todos os detalhes.

4) O seguinte veículo deve levar toda a informação recebida (detalhadamente) para o posto de telecomunicações seguinte, que poderá ser o controlo de chegada (Stop):

   - número de competição da viatura envolvida.
   - se há e quantos membros da tripulação e/ou pessoas do público estão feridas.
   - se há algum membro da equipa ou pessoa do público dentro ou fora do veículo.
   - localização do acidente, i.e. dizer qual o cruzamento ou Km mais perto, segundo o Road Book.
   - outra informação considerada vital, i.e., por exemplo fogo, água.

5) Os restantes veículos deverão parar se for mostrada a palavra **"SOS" vermelha**.

6) Todos os concorrentes que fiquem parados na estrada deverão colocar o triângulo ver - melho a pelo menos 50 metros do local onde a viatura está imobilizada, mesmo se a mesma estiver fora de estrada.

7) O número de telefone em caso de emergência é: 926 109 145

8) Caso desista da prova deverá informar os organizadores através do número de telefone: 911 797 505 ou 911 797 651.

9) Todos os concorrentes que se retirem (desistam) da prova são obrigados a entregar a sua caderneta no controlo mais perto, o mais rapidamente possível.

RALI MUNICÍPIOS DE FUNCHAL E CÂMARA DE LOBOS 2026
18 E 19 DE SETEMBRO

1ª ETAPA - 1ª SECÇÂO 2.ª SECÇÃO 3.ª SECÇÃO E 4.ª SECÇÃO - SÁBADO - 19 SETEMBRO

CH	Localização	Km PEC	Dist. Lig.	Dist. Total	Parcial	1ª Viat	Km/h	
0A	Parque Fechado (Parque n.º 2 - Estadio da Madeira)					09:00		
0B	Assistência A **IN**		10,53	10,53	00:20	09:20	31,59	
-	Assistência A (Poliderportivo do Monte)				00:15			
0C	Assistência A **OUT**					09:35		
ZR	Reabastecimento							
-	**Distância para o próximo reabastecim**	**43,79**	**76,98**	**120,77**				
1	Monte		4,05	4,05	00:14	09:49	17,36	
	PEC 1 - Monte - CORAL	**9,13**			00:03	**09:52**		
2	Jardim da Serra		18,93	28,06	00:45	10:37	37,41	
	PEC 2 - Jardim da Serra 1	**6,96**			00:03	**10:40**		
3	Câmara de Lobos		10,05	17,01	00:35	11:15	29,16	
	PEC 3 - Câmara de Lobos 1	**10,37**			00:03	**11:18**		
4	Jardim da Serra		13,79	24,16	00:47	12:05	30,84	
	PEC 4 - Jardim da Serra 2	**6,96**			00:03	**12:08**		
5	Câmara de Lobos		10,05	17,01	00:30	12:38	34,02	
	PEC 5 - Câmara de Lobos 2	**10,37**			00:03	**12:41**		
5A	Reagrupamento **IN**		2,72	13,09	00:20	13:01	39,27	
-	Reagrupamento (Quinta Grande)				**00:40**			
5B	Reagrupamento **OUT**					13:41		
5C	Assistência B **IN**		17,39	17,39	00:30	14:11	34,78	
-	Assistência B (Poliderportivo do Monte)				**00:30**			
5D	Assistência B **OUT**					14:41		
ZR	Reabastecimento							
-	**Distância até ao fim do Rali**	**29,03**	**66,60**	**95,63**				
6	Jardim da Serra		18,06	18,06	00:40	15:21	27,09	
	PEC 6 - Jardim da Serra 3	**6,96**			00:03	**15:24**		
7	Câmara de Lobos		10,05	17,01	00:30	15:54	34,02	
	PEC 7 - Câmara de Lobos 3	**10,37**			00:03	**15:57**		
8	Terreira da Luta		21,15	31,52	00:45	16:42	42,03	
	PEC 8 - Terreiro da Luta	**5,80**			00:03	**16:45**		
8A	Reagrupamento **IN**		3,36	9,16	00:25	17:10	21,98	
-	Reagrupamento (Abrigo do PASTOR)				**01:00**			
8B	Reagrupamento **OUT**					18:10		
9	Pedra do Poiso		2,98	2,98	00:06	18:16	29,80	
	PEC 9 - Pedra do Poiso	**5,90**			00:03	**18:19**		
9A	Reagrupamento **IN**		10,66	16,56	00:30	18:49	33,12	
-	Reagrupamento (Madeira Shopping)				**00:40**			
9B	Reagrupamento **OUT**					19:29		
9C	Podium		0,12	0,12	00:04	19:33	1,80	
9D	Parque Fechado (Madeira Shooping)		0,22	0,22	00:04	**19:37**	3,30	

Total 1ª Etapa 1ª Secção	43,79	70,12	113,91
Total 1ª Etapa 2ª Secção	23,13	70,01	93,14
Total 1ª Etapa 3ª Secção	5,90	13,64	19,54
Total 1ª Etapa 4ª Secção	0,00	0,34	0,34
Total Absoluto	72,82	154,11	226,93

1ª Secção

2ª Secção

3.ª

4.ª

RELATÓRIO DE ACIDENTE

Nota: É obrigatório o preenchimento deste formulário caso ocorra um acidente que provoque danos pessoais a concorrentes, elementos do público, ou danos materiais a bens pertencentes a não concorrentes.

Nome do Condutor _____ Carro nº _____

Nº de matricula do carro _____ Data _____ Hora _____

Local da Ocorrência: _____

_____

Informações sobre terceiros envolvidos:

Nome _____

Morada: _____

Descrição do Acidente: _____

_____

_____

Natureza dos danos físicos: _____

Natureza dos danos materiais: _____

Responsável pela elaboração do Inquérito:

Nome: _____

Local _____ Data _____ Hora _____

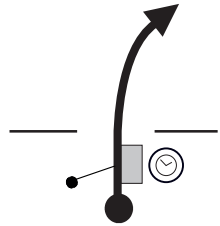
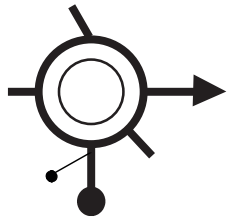

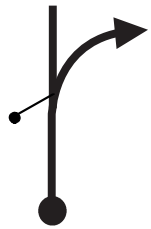

Recebido por : _____ Assinatura: _____



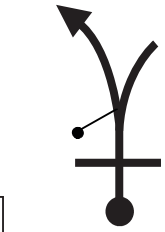
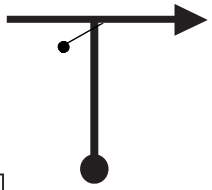
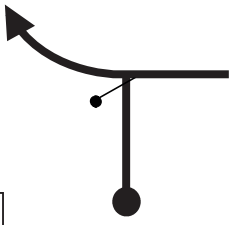

SS / PEC	Name / Nome	Km	Time / Hora	
1	Monte - CORAL	9,13	09:52	
2	Jardim da Serra	6,96	10:40	
3	Câmara de Lobos	10,37	11.18	
4	Jardim da Serra	6,96	12:08	
5	Câmara de Lobos	10,37	12:41	
6	Jardim da Serra	6,96	15:24	
7	Câmara de Lobos	10,37	15:57	
8	Terreiro da Luta	5,80	16:45	
9	Pedra do Poiso	5,80	18:19	

RRali Funchal e Câmara de Lobos 2026

TC/CH 0A - PARQUE FECHADO	DISTANCE/DISTÂNCIA	LEG/ETAPA 1	Pag/Pág
TC/CH 0B - PARQUE ASSISTÊNCIA	10.53 Km	SECTION/SECÇÃO 1	1
Special Stage/Prova Especial	AVERAGE/MÉDIA 31.59 Km/h	TIME ALLOWED/TEMPO 20 MIN	

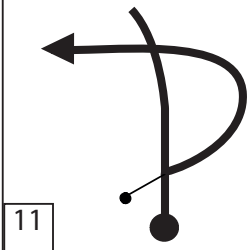
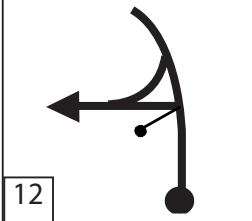
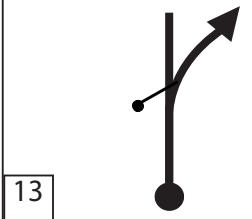
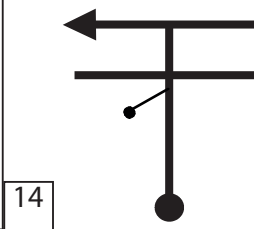
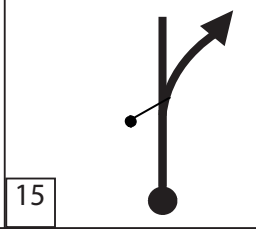
Distance/Distância Total	Distance/Distância Parcial	Direction/Direcção	Asphalt / Paré	Information/Informação	Dist. to go / Dist. Regr.
0.00	0.00	 1		PARQUE DE ESTACIONAMENTO ESTÁDIO DA MADEIRA (PARQUE FECHADO)  -0A- 32º40`18`` N 16º53`00`` O	10.53
0.05	0.05	 2		ROTUNDA DR. NÉLIO MENDONÇA !!	10.48
0.25	0.20	 3		ALAMEDA ENG RUI ALVES ROTUNDA ANTONINO ASCENÇÃO FIGUEIRA CAMINHO DO TERÇO	10.28
0.86	0.61	 4		CAMINHO DO TERÇO !! RUA DO POMAR	9.67
1.19	0.33	 5		RUA DO POMAR !! CAMINHO DAS VOLTAS	9.34

TC/CH 0A- PARQUE FECHADO	DISTANCE/DISTÂNCIA	LEG/ETAPA 1	Pag/Pág
TC/CH 0B - PARQUE ASSISTÊNCIAS	10.53 Km	SECTION/SECÇÃO 1	2
Special Stage/Prova Especial	AVERAGE/MÉDIA 31.59 Km/h	TIME ALLOWED/TEMPO 20 MIN	

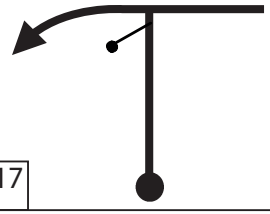
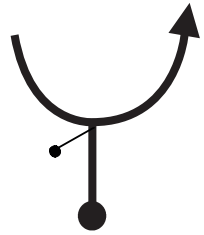
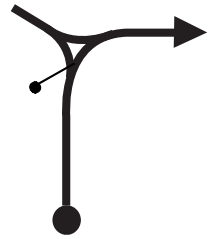
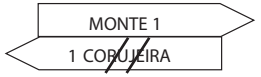
Distance/Distância		Direction/Direcção	Asphalt / Pavé	Information/Informação	Dist. to go / Dist. Regr.
Total	Parcial				
1.55	0.36	 6		CAMINHO DAS VOLTAS !!	8.98
2.70	1.15	 7		CAMINHO DAS VOLTAS !! JARDIM BOTÂNICO CAMINHO DO MEIO	7.83
3.00	0.30	 8		CAMINHO DO MEIO !! RUA CARLOS AZEVEDO DE MENEZES	7.53
3.26	0.26	 9		RUA CARLOS AZEVEDO DE MENEZES !! ESTRADA DA BOA NOVA	7.27
4.06	0.80	 10		ESTRADA DA BOA NOVA !!	6.47

Rali Funchal e Câmara de Lobos 2026

TC/CH 0A - PARQUE FECHADO	DISTANCE/DISTÂNCIA	LEG/ETAPA 1	Pag/Pág
TC/CH 0B - PARQUE ASSISTÊNCIAS	10.53 Km	SECTION/SECÇÃO 1	3
Special Stage/Prova Especial	AVERAGE/MÉDIA 31.59 Km/h	TIME ALLOWED/TEMPO 20 MIN	

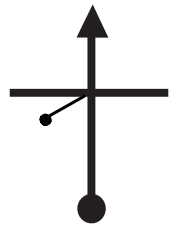
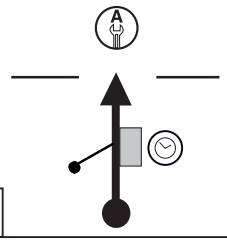
Distance/Distância		Direction/Direcção	Asphalt / Pavé	Information/Informação	Dist. to go / Dist. Regr.
Total	Parcial				
4.19	0.13	 11		ESTRADA DA BOA NOVA R.ª BRAVA CÂM.ª DE LOBOS CAMACHA PORTELA FUNCHAL (OESTE) ~~PALHEIRO GOLF~~	6.34
4.34	0.15	 12		ESTRADA DA BOA NOVA R.ª BRAVA CÂM.ª DE LOBOS FUNCHAL (OESTE) ACESSO V.R. 1	6.19
6.15	1.81	 13		V.R. 1 SAÍDA 12 FUNCHAL	4.38
6.47	0.32	 14		SAIDA N. 12 V.R. 1 ~~MACHICO~~ ~~AEROPORTO~~ FUNCHAL (PENA) FUNCHAL (CAMPO DA BARCA) RUA DA RIBEIRA JOÃO GOMES	4.06
6.54	0.07	 15		RUA DA RIBEIRA JOÃO GOMES FUNCHAL (PENA) ESTRADA LUSO BRASILEIRA	3.99

TC/CH 0A- PARQUE FECHADO	DISTANCE/DISTÂNCIA	LEG/ETAPA 1	Pag/Pág
TC/CH 0B - PARQUE ASSISTÊNCIAS	10.53 Km	SECTION/SECÇÃO 1	4
Special Stage/Prova Especial	AVERAGE/MÉDIA 31.59 Km/h	TIME ALLOWED/TEMPO 20 MIN	

Distance/Distância		Direction/Direcção	Asphalt / Pavé	Information/Informação	Dist. to go / Dist. Regr.
Total	Parcial				
6.58	0.04	 16		ESTRADA LUSO-BRASILEIRA 	3.95
7.97	1.39	 17		ESTRADA LUSO-BRASILEIRA 	2.56
8.67	0.70	 18		RUA DA PORTADA DE SANTO ANTONIO  ESTRADA DOS MARMELEIROS	1.86
9.29	0.62	 19		ESTRADA DOS MARMELEIROS  E.R. 103	1.24
10.41	1.12	 20		E.R. 103  CAMINHO D. CARLOS	0.12

Rali Funchal e Câmara de Lobos 2026

TC/CH 0A - PARQUE FECHADO	DISTANCE/DISTÂNCIA	LEG/ETAPA 1	Pag/Pág
TC/CH 0B - PARQUE ASSISTÊNCIAS	10.53 Km	SECTION/SECÇÃO 1	5
Special Stage/Prova Especial	AVERAGE/MÉDIA 31.59 Km/h	TIME ALLOWED/TEMPO 20 MIN	

Distance/Distância Total	Distance/Distância Parcial	Direction/Direcção	Asphalt / Pavé	Information/Informação	Dist. to go / Dist. Regr.
10.51	0.10	 21		CAMINHO D. CARLOS !! POLIDESPORTIVO DO MONTE	0.02
10.53	0.02	 22		P OLIDESPORTIVO DO MONTE PARQUE DE ASSISTÊNCIAS (ENTRADA) -0B- PA - A 32º40`34`` N 16º54`23`` O	0.00

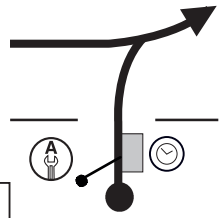
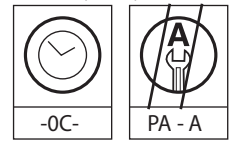
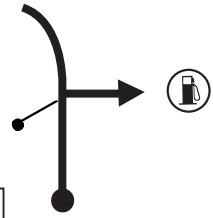
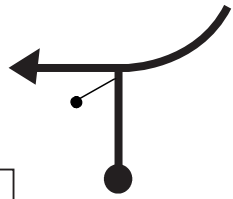
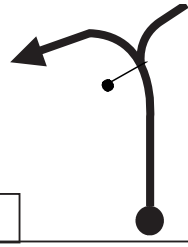


PARQUE DE ESTACIONAMENTO
DO POLIDESPORTIVO DO MONTE

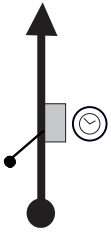
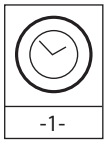
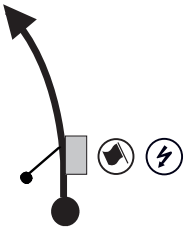
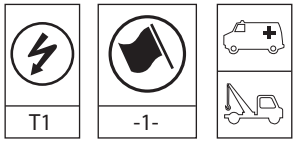
PARQUE DE ASSISTÊNCIAS A
(15 MIN)



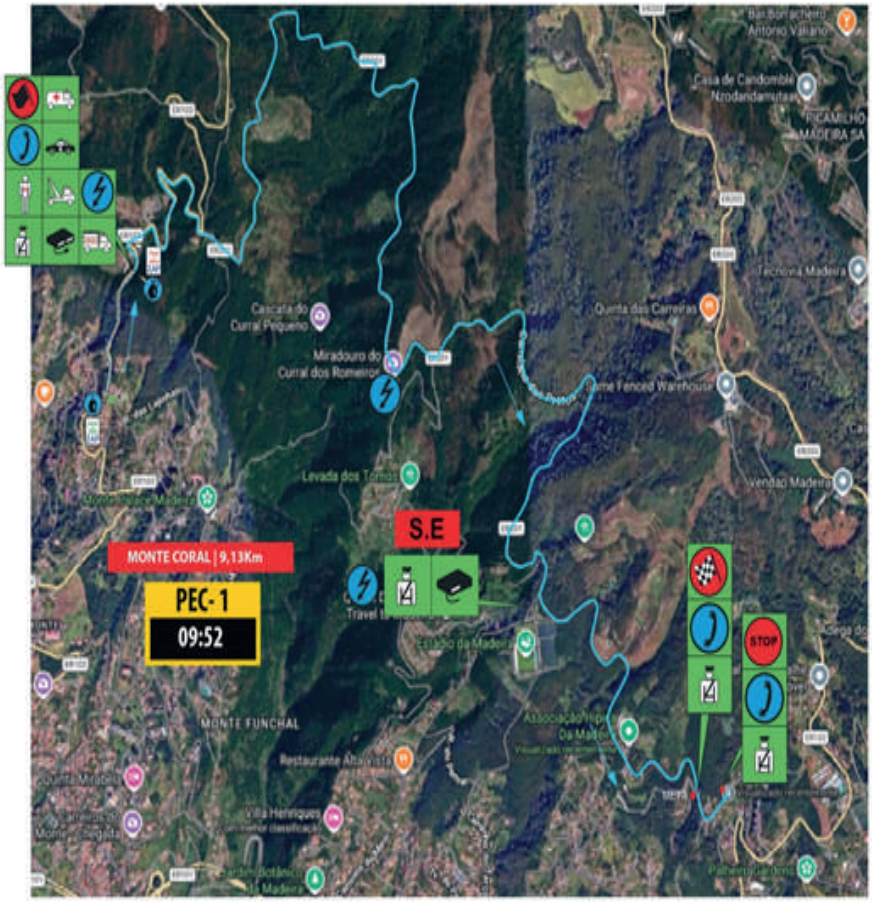
TC/CH 0C - PARQUE ASSISTÊNCIAS	DISTANCE/DISTÂNCIA	LEG/ETAPA 1	Pag/Pág
TC/CH 1 - MONTE	4.05 Km	SECTION/SECÇÃO 1	7
Special Stage/Prova Especial	AVERAGE/MÉDIA 17.36 Km/h	TIME ALLOWED/TEMPO 14 MIN	

Distance/Distância Total	Distance/Distância Parcial	Direction/Direcção	Asphalt / Paré	Information/Informação	Dist. to go / Dist. Regr.
0.00	0.00	 1		P OLIDESPORTIVO DO MONTE PARQUE DE ASSISTÊNCIAS (SAÍDA)  -0C- PA - A 32º40`34`` N 16º54`27`` O	4.05
0.06	0.06	 2		POLIDESPORTIVO DO MONTE PARQUE DE ASSISTÊNCIAS REABASTECIMENTO 	3.99
0.25	0.19	 3		POLIDESPORTIVO DO MONTE PARQUE DE ASSISTÊNCIAS MARCAÇÃO DE PNEUS  ESTRADA DA CORUJEIRA	3.80
2.13	1.88	 4		ESTRADA DA CORUJEIRA !! E.R. 103	1.92
3.48	1.35	 5		E.R. 103 !!	0.57

TC/CH 0C - PARQUE ASSISTÊNCIAS	DISTANCE/DISTÂNCIA	LEG/ETAPA 1	Pag/Pág
TC/CH 1 - MONTE	4.05 Km	SECTION/SECÇÃO 1	8
Special Stage/Prova Especial	AVERAGE/MÉDIA 17.36Km/h	TIME ALLOWED/TEMPO 14 MIN	

Distance/Distância Total	Distance/Distância Parcial	Direction/Direcção	Asphalt / Pavé	Information/Informação	Dist. to go / Dist. Regr.
4.05	0.57	 6		E.R. 103  -1- 32º40`48`` N 16º54`20`` O (0.71)	0.00
(0.02)	(0.02)	 7		E.R. 103 ZONA AQUECIMENTO DE PNEUS (INICIO) 	(0.69)
(0.56)	(0.54)	 8		E.R. 103 ZONA AQUECIMENTO DE PNEUS (FIM) 	(0.15)
(0.71)	(0.15)	 9		E.R. 103  T1 -1- 32º41`07`` N 16º54`13`` O	(0.00)

MONTE - PEC 1



RALI MUNICIPIOS DO FUNCHAL E CÂMARA DE LOBOS - 2026
PERCURSO DA CLASSIFICATIVA MONTE CORAL - 1.ª PEC
SAÍDA DE EMERGÊNCIA
ZAP (ZONA AQUECIMENTO PNEUS)
SENTIDO DO PERCURSO DA PROVA
CH e PARTIDA
META E STOP

MONTE - PEC 1



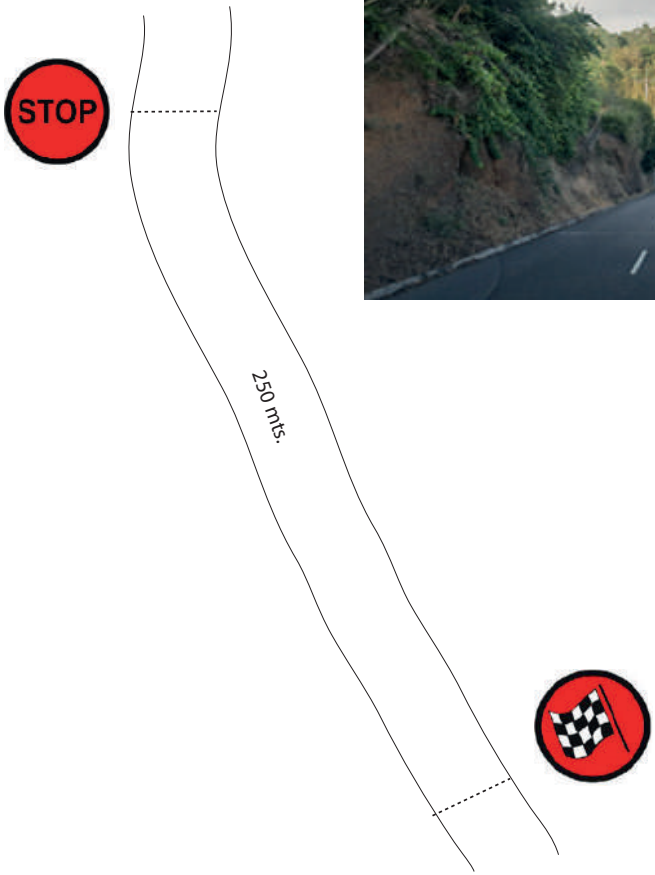


170 mts.

520 mts.

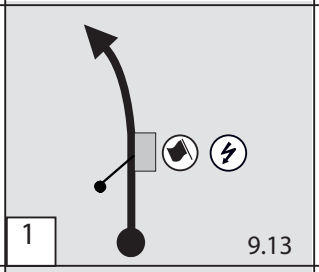
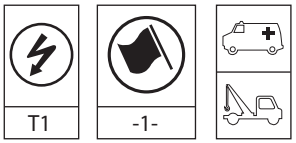
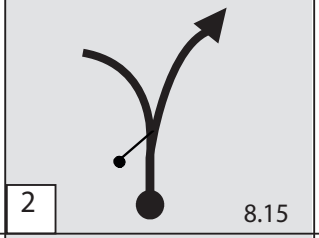
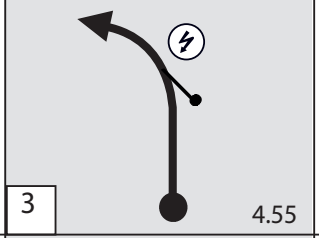
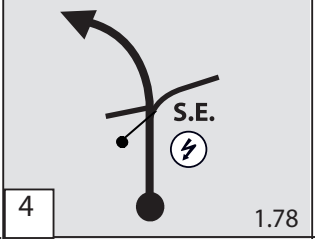
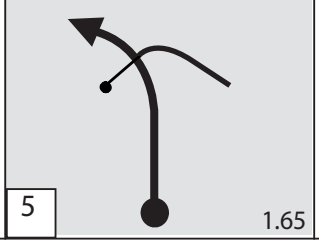
25 mts.


STOP

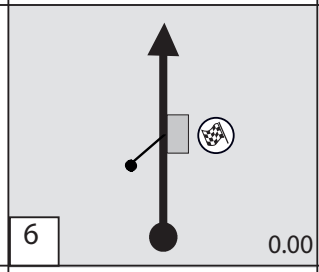
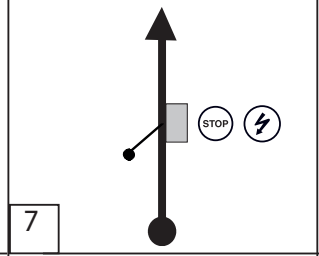
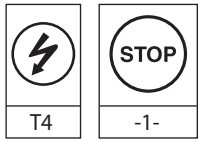
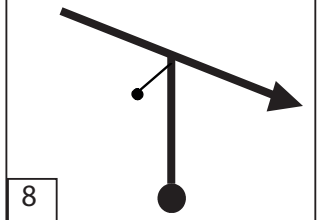

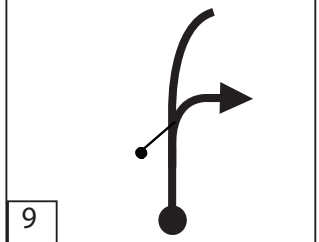
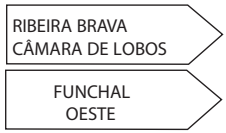
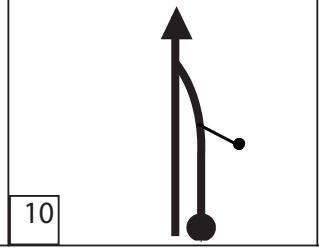

STOP
250 mts.



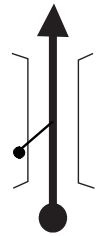
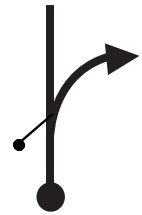
TC/CH 1 - MONTE	DISTANCE/DISTÂNCIA	LEG/ETAPA 1	Pag/Pág
TC/CH 2 - JARDIM DA SERRA 1	28.06 Km	SECTION/SECÇÃO 1	13
Special Stage/Prova Especial 1 Monte 9.13 Km/h	AVERAGE/MÉDIA 37.41 Km/h	TIME ALLOWED/TEMPO 45 MIN	

Distance/Distância Total	Distance/Distância Parcial	Direction/Direcção	Asphalt / Pavé	Information/Informação	Dist. to go / Dist. Regr.
0.00	0.00			E.R. 103  32º41`07`` N 16º54`13`` O	28.06
0.98	0.98			E.R. 103  E.R. 201	27.08
4.58	3.60			E.R. 201  E.R. 201 - CAMINHO DOS PRETOS	23.48
7.35	2.77			E.R. 201 - CAMINHO DOS PRETOS  S.E. SAÍDA DE EMERGÊNCIA	20.71
7.48	0.13			E.R. 201 - CAMINHO DOS PRETOS !!	20.58

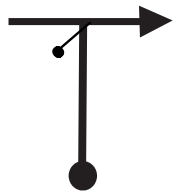

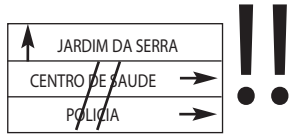
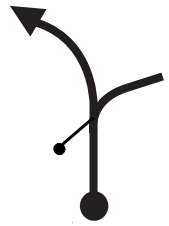
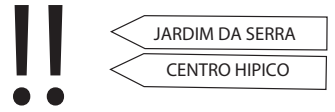
TC/CH 1 - MONTE	DISTANCE/DISTÂNCIA	LEG/ETAPA 1	Pag/Pág
TC/CH 2 - JARDIM DA SERRA 1	28.06 Km	SECTION/SECÇÃO 1	14
Special Stage/Prova Especial 1	AVERAGE/MÉDIA	TIME ALLOWED/TEMPO	
Monte 9.13 Km/h	37.41 Km/h	45 MIN	

Distance/Distância Total	Distance/Distância Parcial	Direction/Direcção	Asphalt / Pavé	Information/Informação	Dist. to go / Dist. Regr.
9.13	1.65	 6 0.00		E.R. 201  -1- 32º39`57`` N 16º52`27`` O	18.93
9.38	0.25	 7		E.R. 201  T4 -1- 32º39`56`` N 16º52`22`` O	18.68
9.83	0.45	 8		E.R. 201  CAMACHA FUNCHAL E.R. 102	18.23
12.67	2.84	 9		E.R. 102  RIBEIRA BRAVA CÂMARA DE LOBOS FUNCHAL OESTE ACESSO V.R. 1	15.39
12.84	0.17	 10		ACESSO V.R. 1  V.R. 1	15.22

TC/CH 1 - MONTE	DISTANCE/DISTÂNCIA	LEG/ETAPA 1	Pag/Pág
TC/CH 2 - JARDIM DA SERRA 1	28.06 Km	SECTION/SECÇÃO 1	15
Special Stage/Prova Especial 1 Monte 9.13 Km/h	AVERAGE/MÉDIA 37.41 Km/h	TIME ALLOWED/TEMPO 45 MIN	

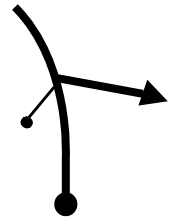
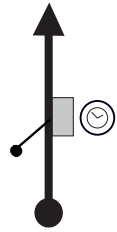


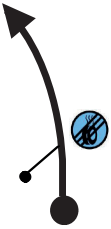
Distance/Distância Total	Parcial	Direction/Direcção	Asphalt / Pavé	Information/Informação	Dist. to go Dist. Regr.
21.70	8.86	 11		V.R. 1 PONTE DOS SOCORRIDOS	6.36
22.28	0.58	 12		V.R. 1 SAÍDA 5 ESTREITO CÂM. DE LOBOS JARDIM DA SERRA CÂMARA DE LOBOS SAÍDA 5 - V.R. 1	5.78
23.59	1.31	 13		V.R. 2 ESTREITO C.ª LOBOS JARDIM DA SERRA COVÃO	4.47
24.58	0.99	 14		V.R. 2 ESTREITO C.ª LOBOS CÂMARA DE LOBOS	3.48
24.67	0.09	 15		RUA FRANCISCO FIGUEIRA FERRAZ RUA DO PASSAL	3.39

TC/CH 1 - MONTE	DISTANCE/DISTÂNCIA	LEG/ETAPA 1	Pag/Pág
TC/CH 2 - JARDIM DA SERRA 1	28.06 Km	SECTION/SECÇÃO 1	16
Special Stage/Prova Especial 1 Monte 9.13 Km/h	AVERAGE/MÉDIA 37.41 Km/h	TIME ALLOWED/TEMPO 45 MIN	

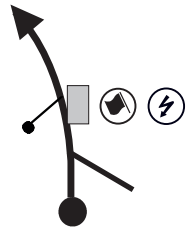
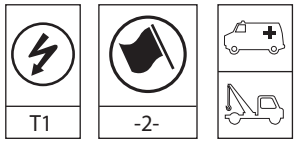
Distance/Distância Total	Distance/Distância Parcial	Direction/Direcção	Asphalt / Paré	Information/Informação	Dist. to go Dist. Regr.
25.06	0.39	 16		RUA DO PASSAL  RUA CONEGO AG. FIGUEIRA FARIA	3.00
25.18	0.12	 17		RUA CONEGO AG. FIGUEIRA FARIA  RUA DR. ALBERTO ARAUJO	2.88
25.69	0.51	 18		RUA DR. ALBERTO ARAUJO 	2.37
25.77	0.08	 19		RUA DR. ALBERTO ARAUJO 	2.29
26.55	0.78	 20		RUA DR. ALBERTO ARAUJO 	1.51

Rali Funchal e Câmara de Lobos 2026

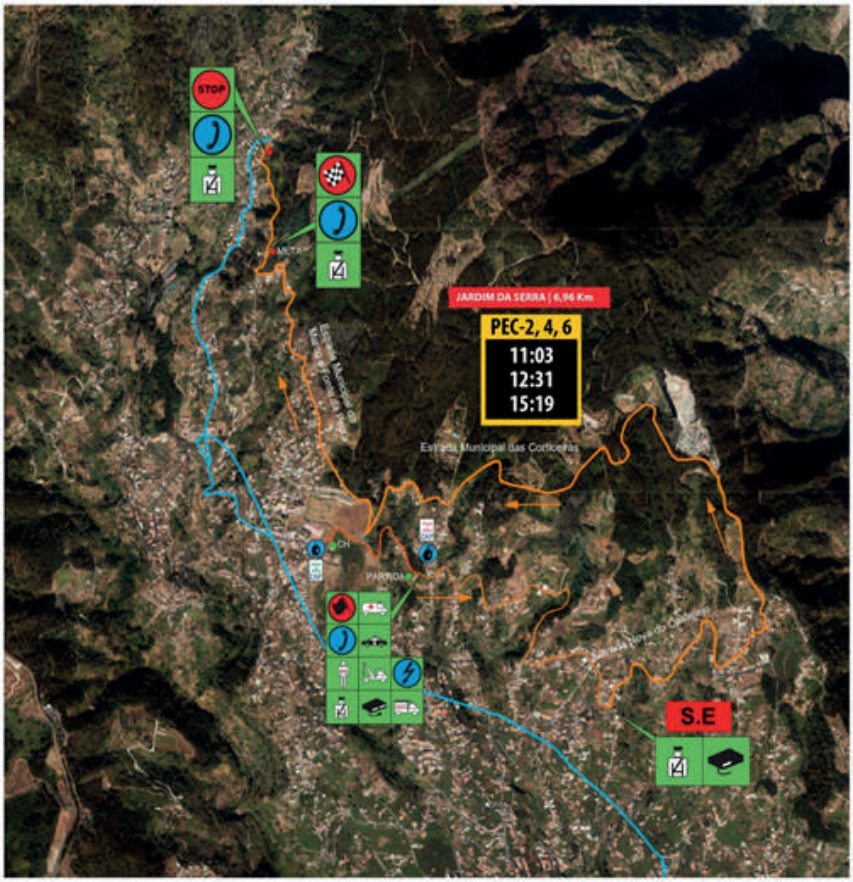
TC/CH 1 - MONTE	DISTANCE/DISTÂNCIA	LEG/ETAPA 1	Pag/Pág
C/CH 2 - JARDIM DA SERRA 1	28.06 Km	SECTION/SECÇÃO 1	17
Special Stage/Prova Especial 1 Monte 9.13 Km/h	AVERAGE/MÉDIA 37.41 Km/h	TIME ALLOWED/TEMPO 45 MIN	

Distance/Distância		Direction/Direcção	Asphalt / Pavé	Information/Informação	Dist. to go Dist. Regr.
Total	Parcial				
27.97	1.42	 21		RUA DR. ALBERTO ARAUJO BOCA DOS NAMORADOS CENTRO HIPICO ESTRADA MUNICIPAL CORTICEIRAS	0.09
28.06	0.09	 22		ESTRADA MUNICIPAL CORTICEIRAS  -2- 32º41`05`` N 16º59`17`` O (0.70)	0.00
(0.03)	(0.03)	 23		ESTRADA MUNICIPAL CORTICEIRAS ZONA AQUECIMENTO DE PNEUS (INICIO) 	(0.67)
(0.18)	(0.15)	 24		ESTRADA MUNICIPAL CORTICEIRAS !! ESTRADA DO BRASILEIRO	(0.52)
(0.60)	(0.42)	 25		ESTRADA DO BRASILEIRO ZONA AQUECIMENTO DE PNEUS (FIM) 	(0.10)

TC/CH 1 - MONTE	DISTANCE/DISTÂNCIA	LEG/ETAPA 1	Pag/Pág
C/CH 2 - JARDIM DA SERRA 1	28.06 Km	SECTION/SECÇÃO 1	18
Special Stage/Prova Especial 1 Monte 9.13 Km/h	AVERAGE/MÉDIA 37.41 Km/h	TIME ALLOWED/TEMPO 45 MIN	

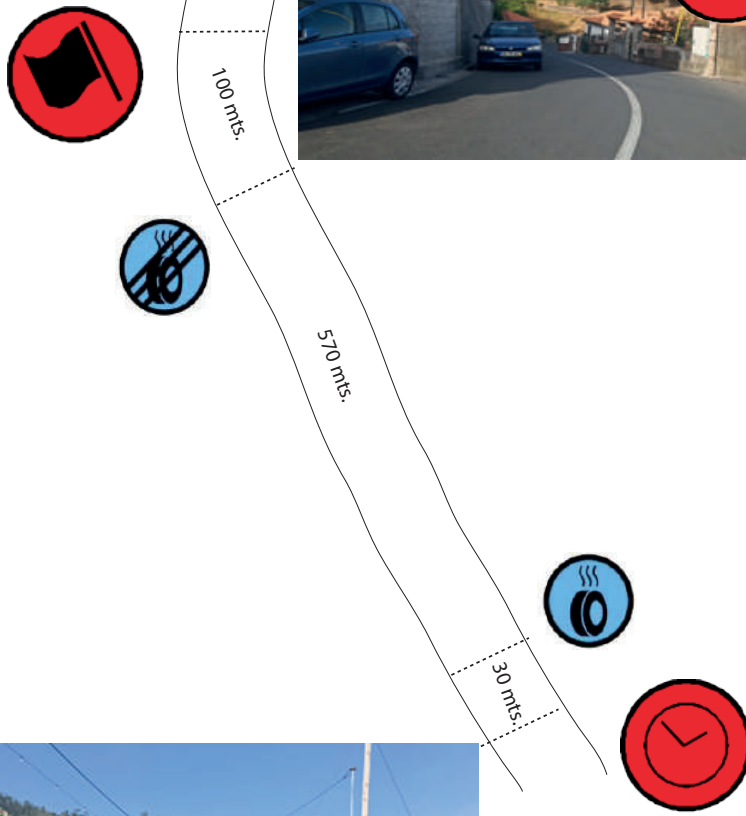
Distance/Distância		Direction/Direcção	Asphalt / Pavé	Information/Informação	Dist. to go Dist. Regr.
Total	Parcial				
(0.70)	(0.10)	 26		ESTRADA DO BRASILEIRO  T1 -2- 32º41`01`` N 16º59`01`` O	(0.00)

Rali Funchal e Câmara de Lobos 2026



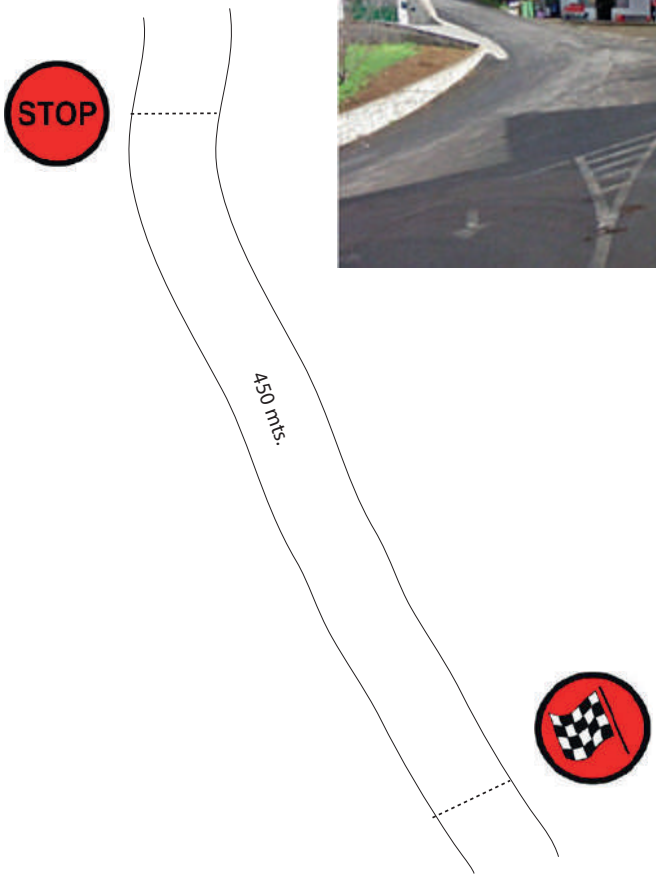
RALI MUNICÍPIOS DO FUNCHAL E CÂMARA DE LOBOS - 2026
PERCURSO DA CLASSIFICATIVA JARDIM DA SERRA - 2.º, 4.º e 6.º PEC
S.E SAÍDA DE EMERGÊNCIA
ZAP (ZONA AQUECIMENTO PNEUS)
SENTIDO DO PERCURSO DA PROVA
CH e PARTIDA
META E STOP
CÂMARA DE LOBOS




100 mts.
570 mts.
30 mts.

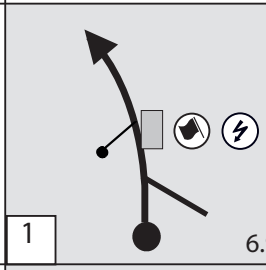
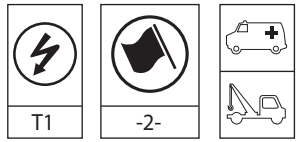
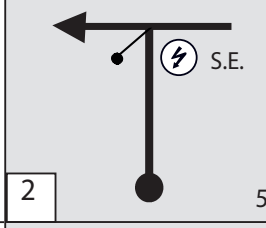
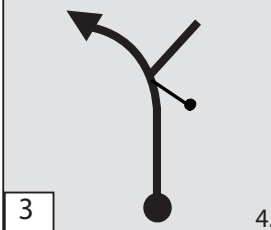
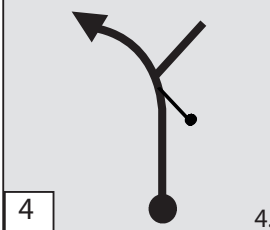
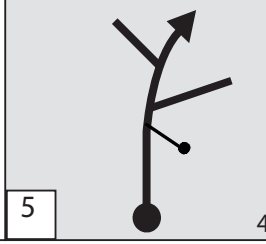



STOP


STOP
450 mts.

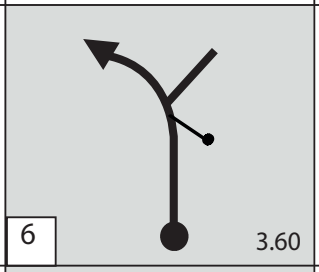
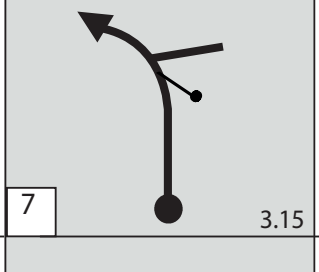
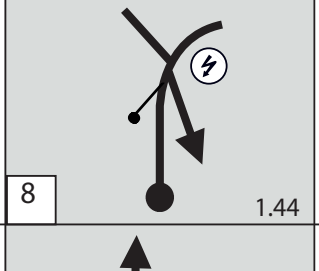
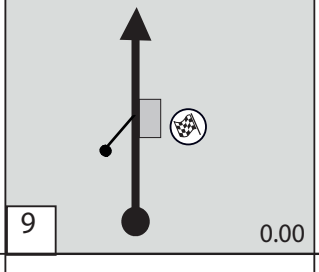
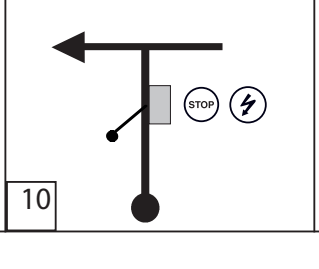


TC/CH 2 - JARDIM DA SERRA 1	DISTANCE/DISTÂNCIA	LEG/ETAPA 1	Pag/Pág
TC/CH 3 - CÂMARA DE LOBOS 1	17.01 Km	SECTION/SECÇÃO 1	23
Special Stage/Prova Especial 2 Jardim da Serra 1 6.96 Km/h	AVERAGE/MÉDIA 29.16 Km/h	TIME ALLOWED/TEMPO 35 MIN	

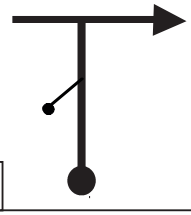
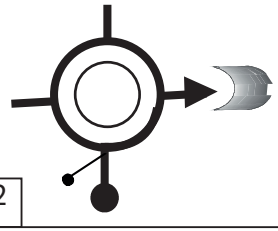

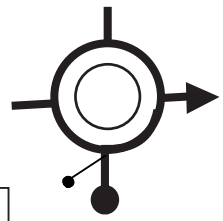
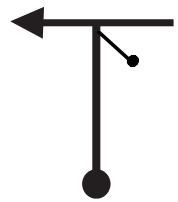
Distance/Distância Total	Distance/Distância Parcial	Direction/Direcção	Asphalt / Pavé	Information/Informação	Dist. to go / Dist. Regr.
0.00	0.00			ESTRADA DO BRASILEIRO  32º41`01`` N 16º59`01`` O	17.01
1.60	1.60			ESTRADA DO BRASILEIRO  S.E. SAÍDA DE EMERGÊNCIA ESTRADA NOVA DO CASTELEJO	15.41
2.44	0.84			ESTRADA NOVA DO CASTELEJO !!	14.57
2.68	0.24			ESTRADA NOVA DO CASTELEJO !!	14.33
2.76	0.08			ESTRADA NOVA DO CASTELEJO !!	14.25

TC/CH 2 - JARDIM DA SERRA 1	DISTANCE/DISTÂNCIA	LEG/ETAPA 1	Pag/Pág
TC/CH 3 - CÂMARA DE LOBOS 1	17.01 Km	SECTION/SECÇÃO 1	24
Special Stage/Prova Especial 2	AVERAGE/MÉDIA	TIME ALLOWED/TEMPO	
Jardim da Serra 1 6.96 Km/h	29.16Km/h		35 MIN

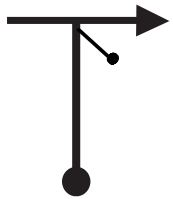
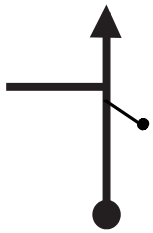
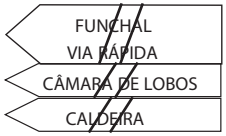
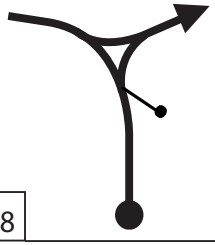
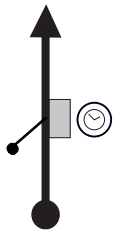
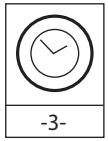

2

Distance/Distância Total	Parcial	Direction/Direcção	Asphalt / Pavé	Information/Informação	Dist. to go / Dist. Regr.
3.66	0.60	 6 3.60		ESTRADA NOVA DO CASTELEJO JARDIM DA SERRA MIRADOURO BOCA DOS NAMORADOS JAP	13.65
3.81	0.45	 7 3.15		ESTRADA NOVA DO CASTELEJO JARDIM DA SERRA MIRADOURO BOCA DOS NAMORADOS ESTRADA MUNICIPAL CORTICEIRAS	13.20
5.52	1.71	 8 1.44		ESTRADA MUNICIPAL CORTICEIRAS T3 EST. MUN. DO MARCO E FONTE PEDRA	11.49
6.96	1.44	 9 0.00		EST. MUN. DO MARCO E FONTE PEDRA -2- 32º41`41`` N 16º59`26`` O	10.05
7.41	0.45	 10		EST. MUN. DO MARCO E FONTE PEDRA T4 STOP -2- 32º41`55`` N 16º59`26`` O ESTRADA DA CORRIDA	9.60

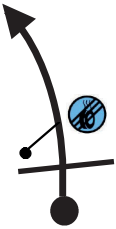
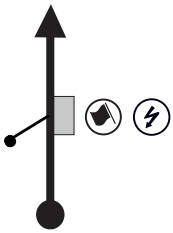
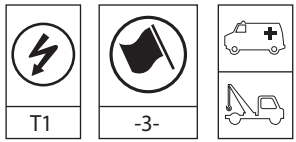
TC/CH 2 - JARDIM DA SERRA 1	DISTANCE/DISTÂNCIA	LEG/ETAPA 1	Pag/Pág
TC/CH 3 - CÂMARA DE LOBOS 1	17.01 Km	SECTION/SECÇÃO 1	25
Special Stage/Prova Especial 2	AVERAGE/MÉDIA	TIME ALLOWED/TEMPO	
Jardim da Serra 1 6,96 Km/h	29,16 Km/h	35 MIN	

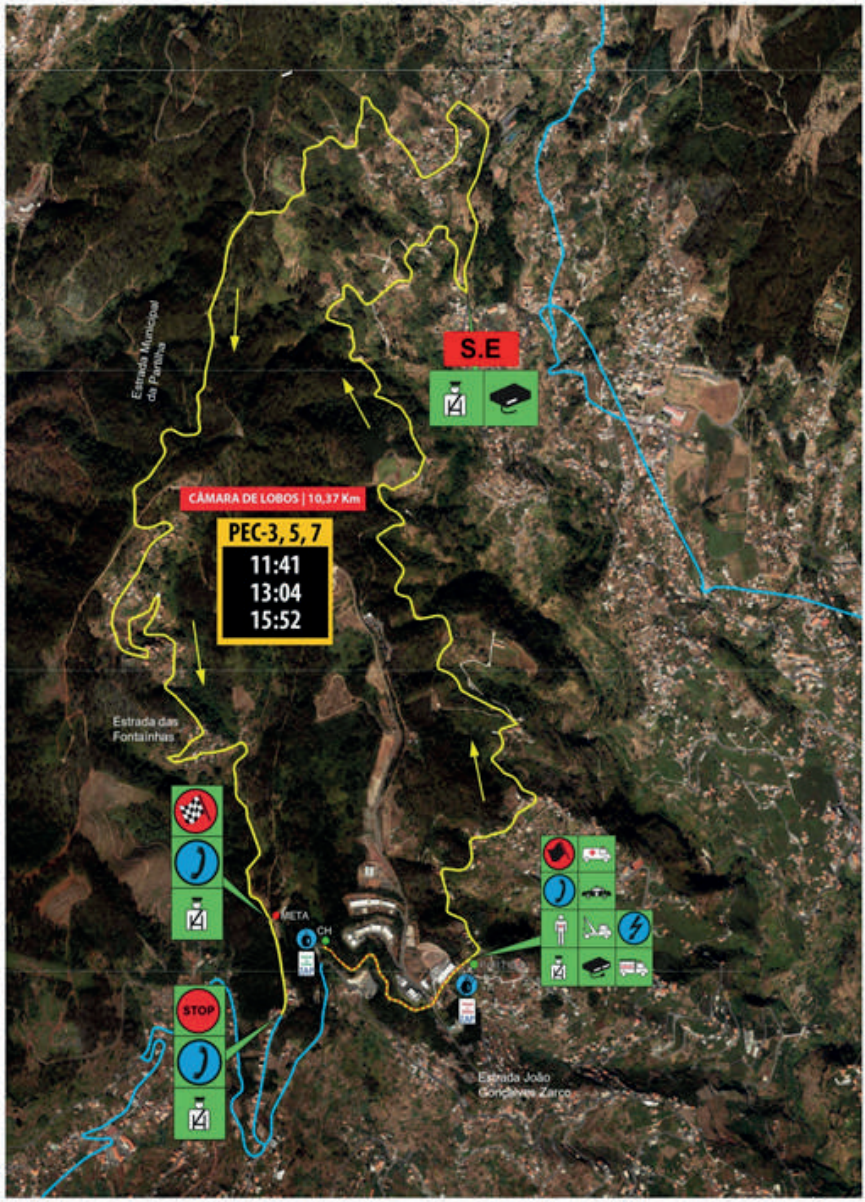
Distance/Distância Total	Distance/Distância Parcial	Direction/Direcção	Asphalt / Paré	Information/Informação	Dist. to go Dist. Regr.
8.84	1.43	 11		ESTRADA DA CORRIDA !! RUA DA PEREIRA	8.17
8.93	0.09	 12		RUA DA PEREIRA !! FUNCHAL CÂMARA DE LOBOS E.R.117	8.08
10.14	1.21	 13		E.R.117 !! FUNCHAL CÂMARA DE LOBOS	6.87
11.70	1.56	 14		E.R. 117 EST. CÂMARA DE LOBOS JARDIM DA SERRA RUA ANTÓNIO PRÓCONO DE MACEDO JUNIOR	5.31
12.84	1.14	 15		RUA JOÃO AUGUSTO DE ORNELAS !! RUA DA IGREJA	4.17

TC/CH 2 - JARDIM DA SERRA 1	DISTANCE/DISTÂNCIA	LEG/ETAPA 1	Pag/Pág
TC/CH 3 - CÂMARA DE LOBOS 1	17.01 Km	SECTION/SECÇÃO 1	26
Special Stage/Prova Especial 2	AVERAGE/MÉDIA	TIME ALLOWED/TEMPO	
Jardim da Serra 1 6.96 Km/h	29.16 Km/h		35 MIN

Distance/Distância		Direction/Direcção	Asphalt / Pavé	Information/Informação	Dist. to go / Dist. Regr.
Total	Parcial				
13.16	0.32	 16		RUA CÓNOGO AGOSTINHO FIGUEIRA FARIA  EST. JOÃO GONÇALVES ZARCO	3.85
15.22	2.36	 17		E.R. 229 	1.49
16.91	1.39	 18		E.R. 229  PARQUE EMPRESARIAL CÂMARA DE LOBOS ESTRADA DO RIBEIRO GARCIA	0.10
17.01	0.10	 19		ESTRADA DO RIBEIRO GARCIA  32º40`09`` N 17º00`04`` O (0.70	0.02
(0.03)	(0.03)	 20		ESTRADA DO RIBEIRO GARCIA ZONA AQUECIMENTO DE PNEUS (INICIO) 	(0.67)

TC/CH 2 - JARDIM DA SERRA 1	DISTANCE/DISTÂNCIA	LEG/ETAPA 1	Pag/Pág
TC/CH 3 - CÂMARA DE LOBOS 1	17.01 Km	SECTION/SECÇÃO 1	27
Special Stage/Prova Especial 2	AVERAGE/MÉDIA	TIME ALLOWED/TEMPO	
Jardim da Serra 1 6.96 Km/h	29.16 Km/h		35 MIN

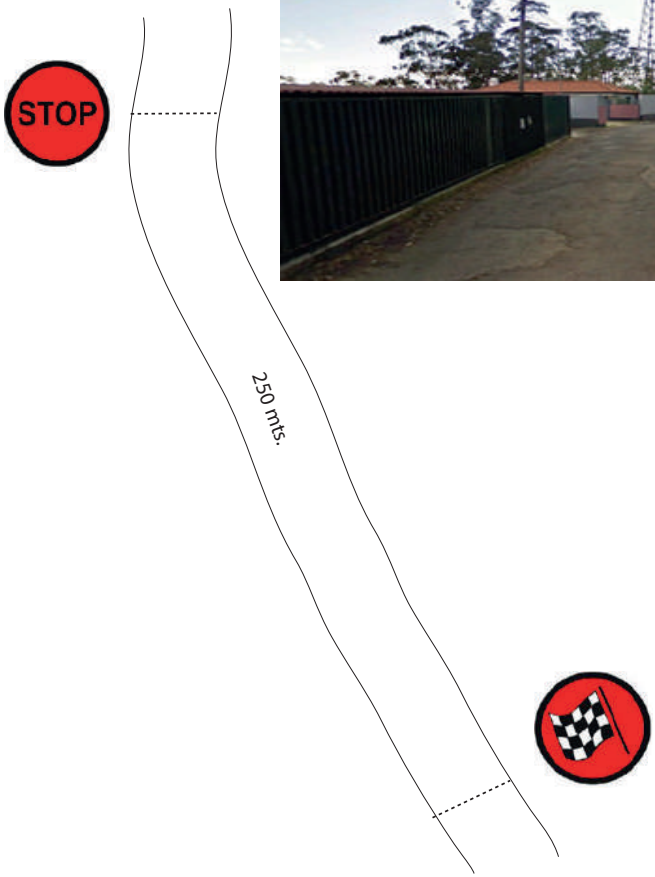
Distance/Distância		Direction/Direcção	Asphalt / Paved	Information/Informação	Dist. to go / Dist. Regr.
Total	Parcial				
(0.58)	(0.55)	 21		ESTRADA DO RIBEIRO GARCIA ZONA AQUECIMENTO DE PNEUS (FIM) 	(0.12)
(0.70)	(0.12)	 22		ESTRADA DO RIBEIRO GARCIA  32º40`07`` N 16º59`45`` O	(0.00)


S.E
CÂMARA DE LOBOS | 10,37 Km
PEC-3, 5, 7
11:41
13:04
15:52
Estrada Municipal da Portela
Estrada das Fontainhas
META
CH
STOP
Estrada João Gonçalves Zarco



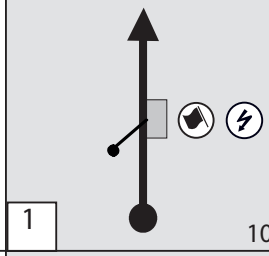
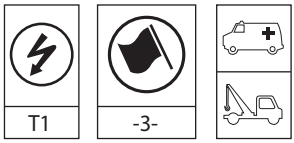
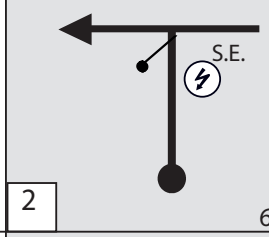
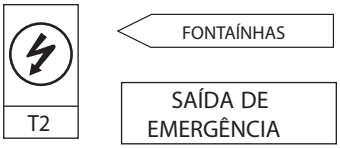
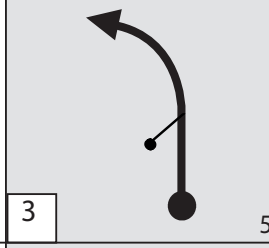
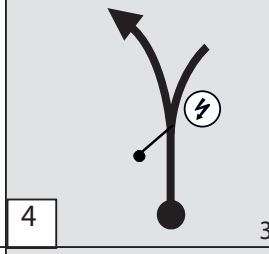
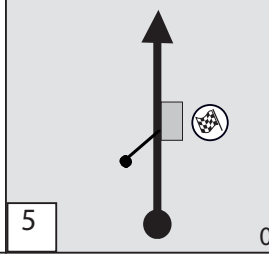



STOP


STOP
250 mts.

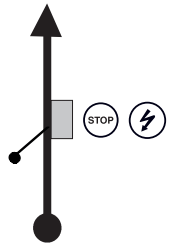
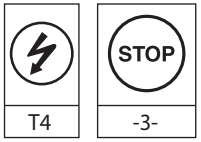
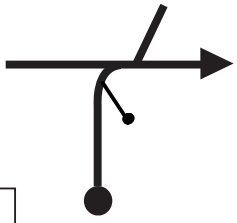
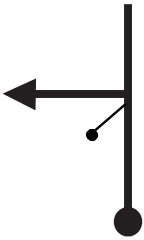
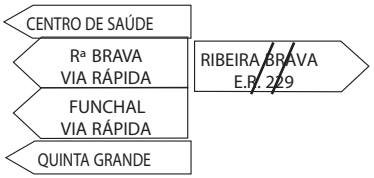
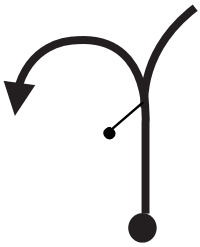


TC/CH 3 - CÂMARA DE LOBOS 1	DISTANCE/DISTÂNCIA	LEG/ETAPA 1	Pag/Pág
TC/CH 4 - JARDIM DA SERRA 2	24,16 Km	SECTION/SECÇÃO 1	31
Special Stage/Prova Especial 3	AVERAGE/MÉDIA	TIME ALLOWED/TEMPO	
Câmara de Lobos 1 10,37 Km/h	30,84 Km/h	47 MIN	

Distance/Distância Total	Distance/Distância Parcial	Direction/Direcção	Asphalt / Pavé	Information/Informação	Dist. to go Dist. Regr.
0.00	0.00			ESTRADA DO RIBEIRO GARCIA  32º40`07`` N 16º59`45`` O	24.16
4.25	4.25			ESTRADA POMAR NOVO  ESTRADA DO CHOTE	19.91
4.75	0.50			ESTRADA DO CHOTE QUINTA JARDIM DA SERRA	19.41
6.42	1.67			ESTRADA EIRA DA MOÇA  CAMINHO MUNICIPAL DA PARTILHA	17.74
10.37	3.95			ESTRADA DAS FONTAINHAS  32º40`11`` N 17º00`11`` O	13.79


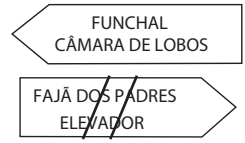
3

TC/CH 3 - CÂMARA DE LOBOS 1	DISTANCE/DISTÂNCIA	LEG/ETAPA 1	Pag/Pág
TC/CH 4 - JARDIM DA SERRA 2	24,16 Km	SECTION/SECÇÃO 1	32
Special Stage/Prova Especial 3	AVERAGE/MÉDIA	TIME ALLOWED/TEMPO	
Câmara de Lobos 1 10,37 Km/h	30,84 Km/h		47 MIN

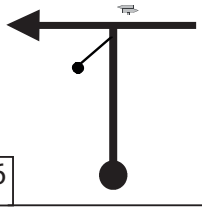
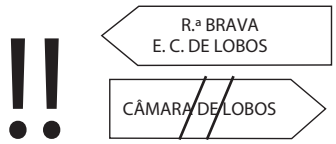



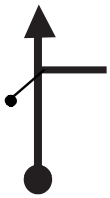
Distance/Distância Total	Distance/Distância Parcial	Direction/Direcção	Asphalt / Pavé	Information/Informação	Dist. to go Dist. Regr.
10.62	0.25	 6		E STRADA DAS FONTAÍNHAS  32º40`03`` N 17º00`08`` O	13.54
11.32	0.70	 7		ESTRADA DAS FONTAÍNHAS !! E.R. 229	12.84
12.42	1.10	 8		E.R. 229  EST. PROF. ALICE DO CARMO PEREIRA	11.74
12.97	0.55	 9		EST. PROF. ALICE DO CARMO PEREIRA  RUA PADRE ANTÓNIO DINIS HENRIQUE	11.19
13.03	0.06	 10		RUA PADRE ANTÓNIO DINIS HENRIQUE 	11.13

Rali Funchal e Câmara de Lobos 2026

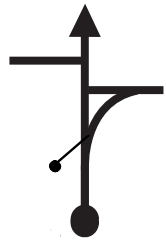

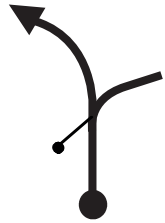
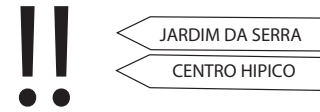
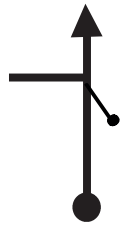

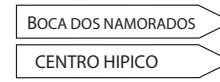
TC/CH 3 - CÂMARA DE LOBOS 1	DISTANCE/DISTÂNCIA	LEG/ETAPA 1	Pag/Pág
TC/CH 4- JARDIM DA SERRA 2	24,16 Km	SECTION/SECÇÃO 1	33
Special Stage/Prova Especial 3	AVERAGE/MÉDIA	TIME ALLOWED/TEMPO	
Câmara de Lobos 1 10,37 Km/h	30,84 Km/h		47 MIN

Distance/Distância Total	Parcial	Direction/Direcção	Asphalt / Pavé	Information/Informação	Dist. to go / Dist. Regr.
13.34	0.31	 11		RUA PADRE ANTÓNIO DINIS HENRIQUE 	10.82
13.82	0.48	 12		RUA PADRE ANTÓNIO DINIS HENRIQUE 	10.34
13.91	0.09	 13		RUA PADRE ANTÓNIO DINIS HENRIQUE  ACESSO V.R. 1	10.25
14.08	0.17	 14		ACESSO V.R. 1  V.R. 1	10.08
16.96	2.88	SAÍDA 5  15		V.R. 1  SAÍDA 5 V.R. 1	7.20

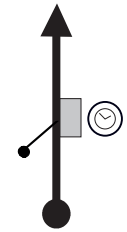

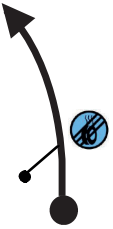
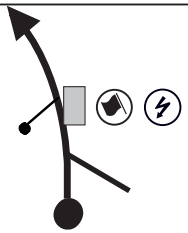
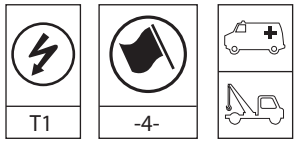
TC/CH 3 - CÂMARA DE LOBOS 1	DISTANCE/DISTÂNCIA	LEG/ETAPA 1	Pag/Pág
TC/CH 4 - JARDIM DA SERRA 2	24,16 Km	SECTION/SECÇÃO 1	34
Special Stage/Prova Especial 3	AVERAGE/MÉDIA	TIME ALLOWED/TEMPO	
Câmara de Lobos 1 10,37 Km/h	30,84 Km/h		47 MIN

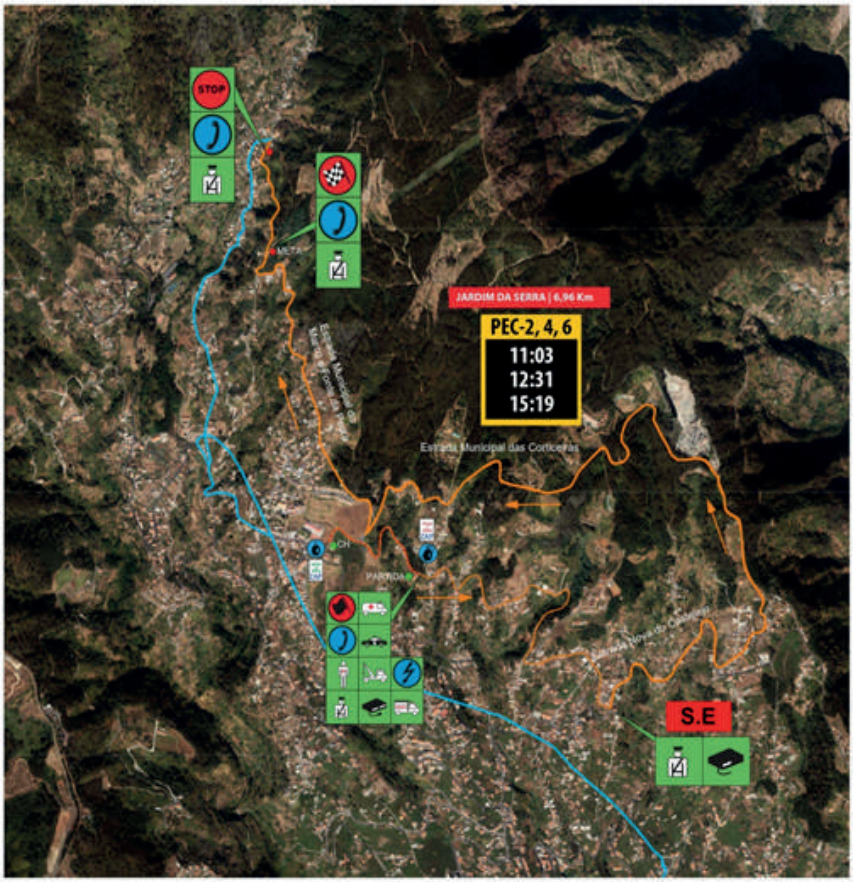
Distance/Distância		Direction/Direcção	Asphalt / Pavé	Information/Informação	Dist. to go / Dist. Regr.
Total	Parcial				
17.16	0.20	 16		SAÍDA 5 V.R. 1  ESTRADA JOÃO GONÇALVES ZARCO	7.00
17.31	0.15	 17		ESTRADA JOÃO GONZALVES ZARCO 	6.85
19.75	2.42	 18		ESTRADA JOÃO GONZALVES ZARCO 	4.43
20.98	1.25	 19		ESTRADA JOÃO GONZALVES ZARCO  RUA CONEGO AG. FIGUEIRA FARIA	3.18
21.16	0.18	 20		RUA CONEGO AG. FIGUEIRA FARIA 	3.00

TC/CH 3 - CÂMARA DE LOBOS 1	DISTANCE/DISTÂNCIA	LEG/ETAPA 1	Pag/Pág
TC/CH 4- JARDIM DA SERRA 2	24,16 Km	SECTION/SECÇÃO 1	35
Special Stage/Prova Especial 3	AVERAGE/MÉDIA	TIME ALLOWED/TEMPO	
Câmara de Lobos 1 10,37 Km/h	30,84 Km/h		47 MIN

Distance/Distância Total	Parcial	Direction/Direcção	Asphalt / Paré	Information/Informação	Dist. to go Dist. Regr.
21.28	0.12	 21		RUA CONEGO AG. FIGUEIRA FARIA  RUA DR. ALBERTO ARAUJO	2.88
21.79	0.51	 22		RUA DR. ALBERTO ARAUJO	2.37
21.87	0.08	 23		RUA DR. ALBERTO ARAUJO 	2.29
22.65	0.78	 24		RUA DR. ALBERTO ARAUJO 	1.51
24.41	1.42	 25		RUA DR. ALBERTO ARAUJO  ESTRADA MUNICIPAL CORTICEIRAS	0.09

TC/CH 3 - CÂMARA DE LOBOS 1	DISTANCE/DISTÂNCIA	LEG/ETAPA 1	Pag/Pág
TC/CH 4 - JARDIM DA SERRA 2	24,16 Km	SECTION/SECÇÃO 1	36
Special Stage/Prova Especial 3	AVERAGE/MÉDIA	TIME ALLOWED/TEMPO	
Câmara de Lobos 1 10,37 Km/h	30,84 Km/h		47 MIN

Distance/Distância		Direction/Direcção	Asphalt / Pavé	Information/Informação	Dist. to go / Dist. Regr.
Total	Parcial				
24.16	0.09	 26		ESTRADA MUNICIPAL CORTICEIRAS  -4- 32º41`05`` N 16º59`17`` O (0.70)	0.00
(0.03)	(0.03)	 27		ESTRADA MUNICIPAL CORTICEIRAS ZONA AQUECIMENTO DE PNEUS (INICIO) 	(0.67)
(0.18)	(0.15)	 28		ESTRADA MUNICIPAL CORTICEIRAS !! ESTRADA DO BRASILEIRO	(0.52)
(0.60)	(0.42)	 29		ESTRADA DO BRASILEIRO ZONA AQUECIMENTO DE PNEUS (FIM) 	(0.10)
(0.70)	(0.10)	 30		ESTRADA DO BRASILEIRO  32º41`01`` N 16º59`01`` O	(0.00)



RALI MUNICÍPIOS DO FUNCHAL E CÂMARA DE LOBOS - 2026
PERCURSO DA CLASSIFICATIVA JARDIM DA SERRA - 2.º, 4.º e 6.º PEC
S.E SAÍDA DE EMERGÊNCIA
ZAP (ZONA AQUECIMENTO PNEUS)
SENTIDO DO PERCURSO DA PROVA
CH e PARTIDA
META E STOP
ESCALA 1:10.000
CÂMARA DE LOBOS



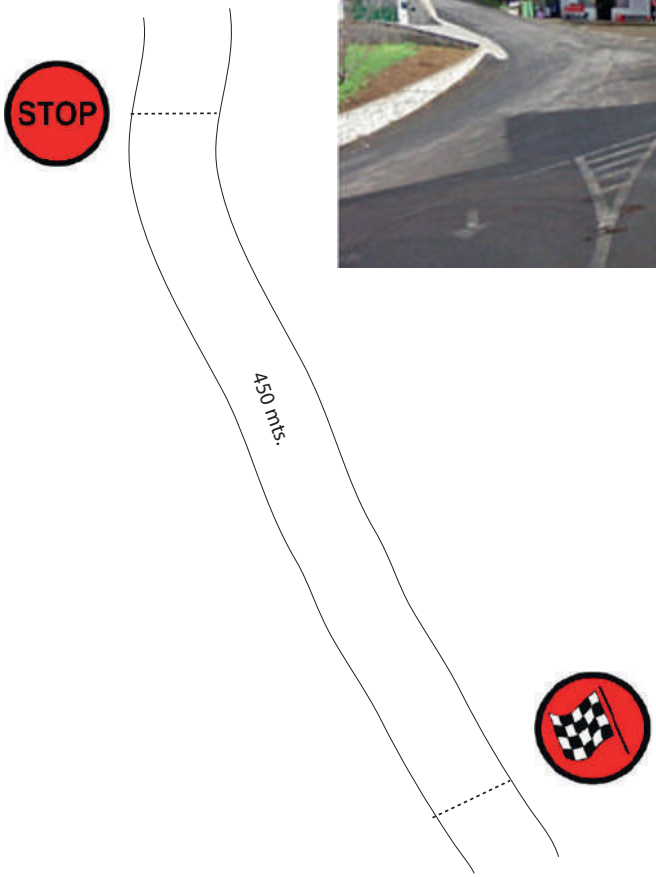


100 mts.

570 mts.

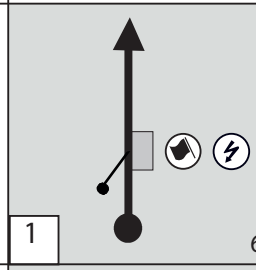
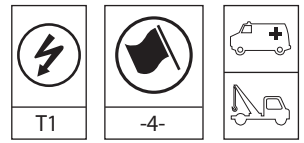
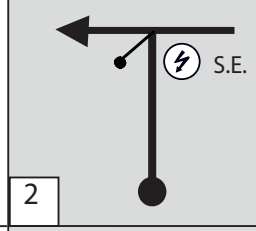
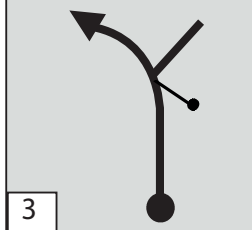
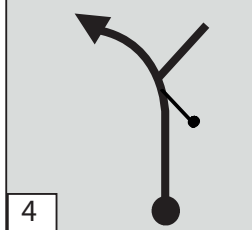
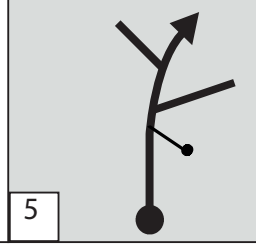
30 mts.


STOP


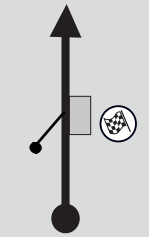
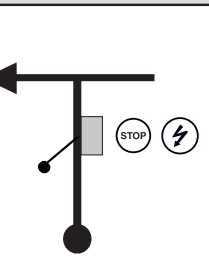

STOP
450 mts.



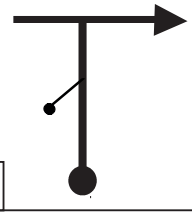
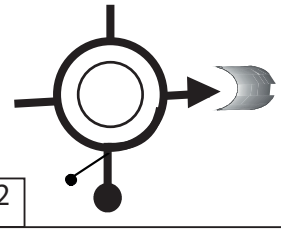

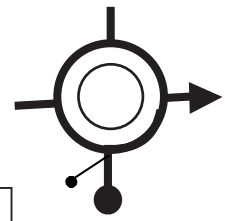
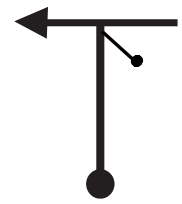
TC/CH 4 - JARDIM DA SERRA 2	DISTANCE/DISTÂNCIA	LEG/ETAPA 1	Pag/Pág
TC/CH 5 - CÂMARA DE LOBOS 2	17.01 Km	SECTION/SECÇÃO 1	41
Special Stage/Prova Especial 4	AVERAGE/MÉDIA	TIME ALLOWED/TEMPO	
Jardim da Serra 2 6.96 Km/h	34.02 Km/h		30 MIN

Distance/Distância Total	Distance/Distância Parcial	Direction/Direcção	Asphalt / Pavé	Information/Informação	Dist. to go / Dist. Regr.
0.00	0.00	 1 6.96		ESTRADA DO BRASILEIRO  32º41`01`` N 16º59`01`` O	17.01
1.60	1.60	 2 5.36		ESTRADA DO BRASILEIRO  S.E. SAÍDA DE EMERGÊNCIA ESTRADA NOVA DO CASTELEJO	15.41
2.44	0.84	 3 4.52		ESTRADA NOVA DO CASTELEJO !!	14.57
2.68	0.24	 4 4.28		ESTRADA NOVA DO CASTELEJO !!	14.33
2.76	0.08	 5 4.20		ESTRADA NOVA DO CASTELEJO !!	14.25

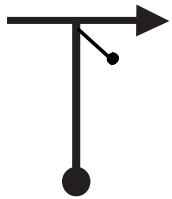
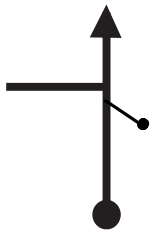
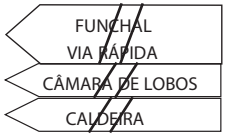
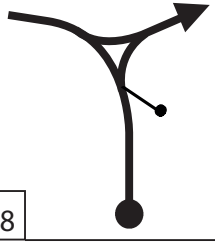
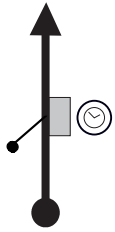
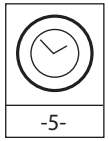

TC/CH 4 - JARDIM DA SERRA	DISTANCE/DISTÂNCIA	LEG/ETAPA 1	Pag/Pág
TC/CH 5 - CÂMARA DE LOBOS 2	17.01 Km	SECTION/SECÇÃO 1	42
Special Stage/Prova Especial 4	AVERAGE/MÉDIA	TIME ALLOWED/TEMPO	
Jardim da Serra 2 6.96 Km/h	34.02 Km/h		30 MIN

Distance/Distância Total	Distance/Distância Parcial	Direction/Direcção	Asphalt / Pavé	Information/Informação	Dist. to go / Dist. Regr.
3.66	0.60	 6 3.60		ESTRADA NOVA DO CASTELEJO JARDIM DA SERRA MIRADOURO BOCA DOS NAMORADOS JAP	13.65
3.81	0.45	 7 3.15		ESTRADA NOVA DO CASTELEJO JARDIM DA SERRA MIRADOURO BOCA DOS NAMORADOS ESTRADA MUNICIPAL CORTICEIRAS	13.20
5.52	1.71	 8 1.44		ESTRADA MUNICIPAL CORTICEIRAS T3 EST. MUN. DO MARCO E FONTE PEDRA	11.49
6.96	1.44	 9 0.00		EST. MUN. DO MARCO E FONTE PEDRA -4- 32º41`41`` N 16º59`26`` O	10.05
7.41	0.45	 10		EST. MUN. DO MARCO E FONTE PEDRA T4 STOP -4- 32º41`55`` N 16º59`26`` O ESTRADA DA CORRIDA	9.60

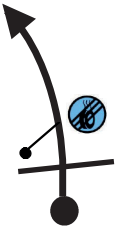
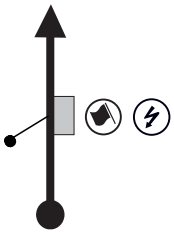
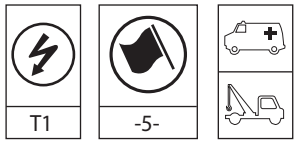
TC/CH 4 - JARDIM DA SERRA 2	DISTANCE/DISTÂNCIA	LEG/ETAPA 1	Pag/Pág
TC/CH 5 - CÂMARA DE LOBOS 2	17.01 Km	SECTION/SECÇÃO 1	43
Special Stage/Prova Especial 4	AVERAGE/MÉDIA	TIME ALLOWED/TEMPO	
Jardim da Serra 2 6,96 Km/h	34,02 Km/h	30 MIN	

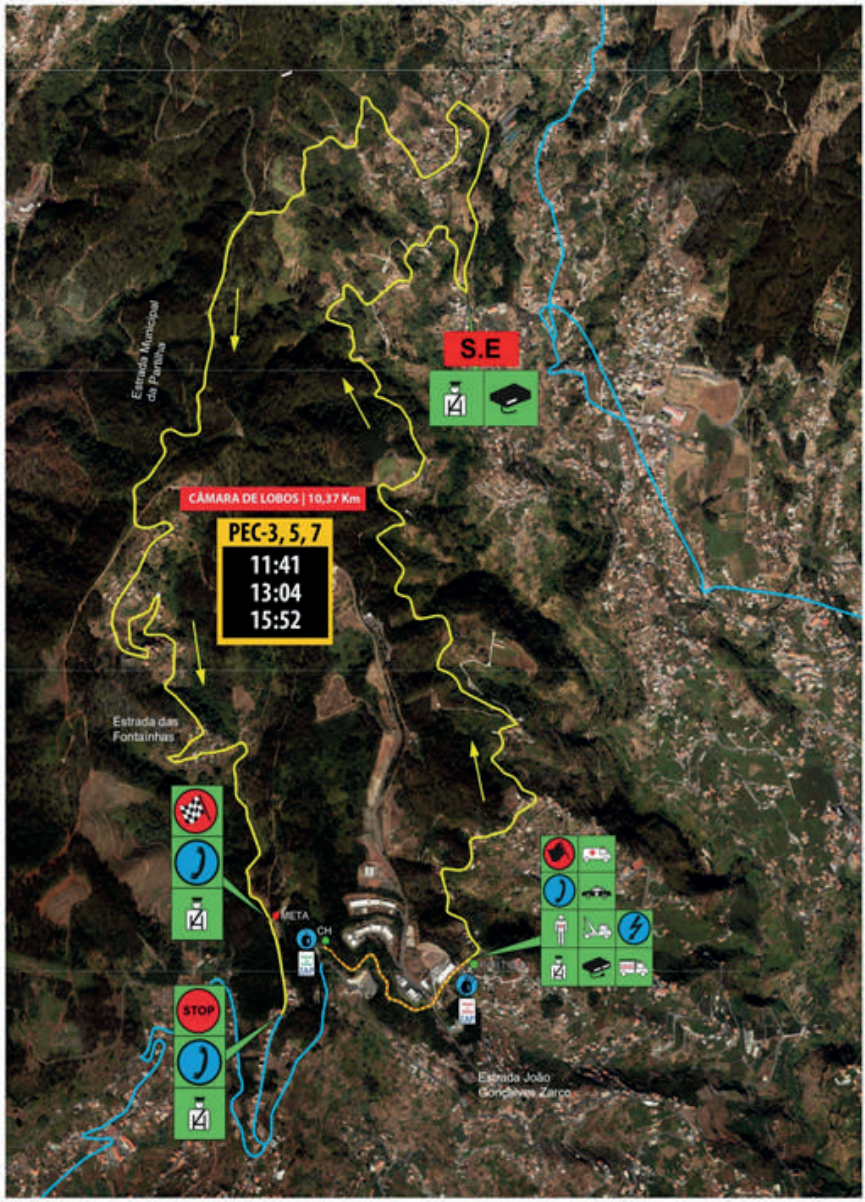
Distance/Distância Total	Distance/Distância Parcial	Direction/Direcção	Asphalt / Paré	Information/Informação	Dist. to go Dist. Regr.
8.84	1.43	 11		ESTRADA DA CORRIDA !! RUA DA PEREIRA	8.17
8.93	0.09	 12		RUA DA PEREIRA !! FUNCHAL CÂMARA DE LOBOS E.R.117	8.08
10.14	1.21	 13		E.R.117 !! FUNCHAL CÂMARA DE LOBOS	6.87
11.70	1.56	 14		E.R. 117 EST. CÂMARA DE LOBOS JARDIM DA SERRA RUA ANTÓNIO PRÓCONO DE MACEDO JUNIOR	5.31
12.84	1.14	 15		RUA JOÃO AUGUSTO DE ORNELAS !! RUA DA IGREJA	4.17

TC/CH 4 - JARDIM DA SERRA 2	DISTANCE/DISTÂNCIA	LEG/ETAPA 1	Pag/Pág
TC/CH 5 - CÂMARA DE LOBOS 2	17.01 Km	SECTION/SECÇÃO 1	44
Special Stage/Prova Especial 4	AVERAGE/MÉDIA	TIME ALLOWED/TEMPO	
Jardim da Serra 2 6.96 Km/h	34.02 Km/h		30 MIN

Distance/Distância		Direction/Direcção	Asphalt / Pavé	Information/Informação	Dist. to go / Dist. Regr.
Total	Parcial				
13.16	0.32	 16		RUA CÓNOGO AGOSTINHO FIGUEIRA FARIA  EST. JOÃO GONÇALVES ZARCO	3.85
15.22	2.36	 17		E.R. 229 	1.49
16.91	1.39	 18		E.R. 229  PARQUE EMPRESARIAL CÂMARA DE LOBOS ESTRADA DO RIBEIRO GARCIA	0.10
17.01	0.10	 19		ESTRADA DO RIBEIRO GARCIA  -5- 32º40`09`` N 17º00`04`` O (0.70)	0.00
(0.03)	(0.03)	 20		ESTRADA DO RIBEIRO GARCIA ZONA AQUECIMENTO DE PNEUS (INICIO) 	(0.67)

TC/CH 4 - JARDIM DA SERRA 2	DISTANCE/DISTÂNCIA	LEG/ETAPA 1	Pag/Pág
TC/CH 5 - CÂMARA DE LOBOS 2	17.01 Km	SECTION/SECÇÃO 1	45
Special Stage/Prova Especial 4	AVERAGE/MÉDIA	TIME ALLOWED/TEMPO	
Jardim da Serra 2 6.96 Km/h	34.02 Km/h		30 MIN

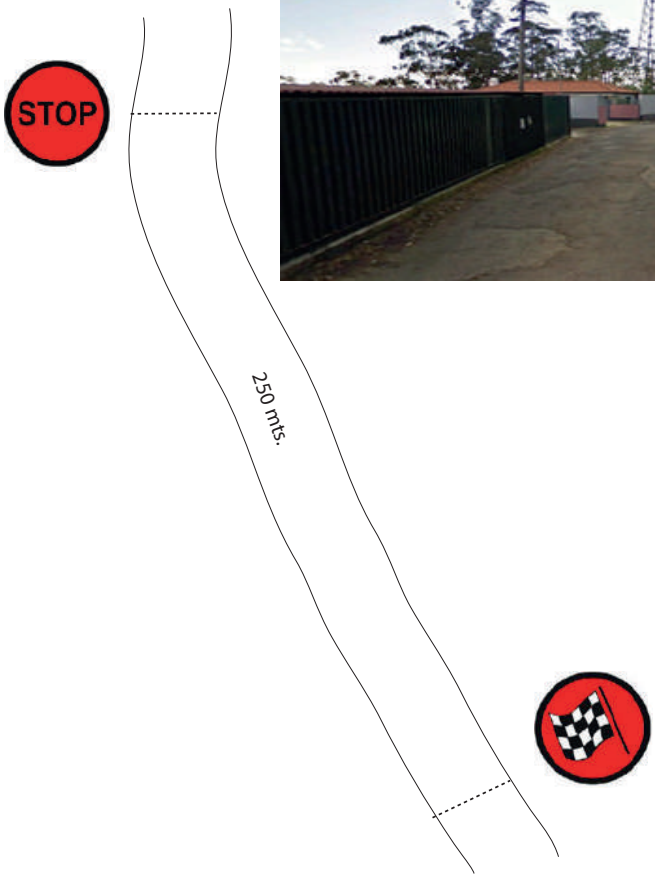
Distance/Distância		Direction/Direcção	Asphalt / Paved	Information/Informação	Dist. to go / Dist. Regr.
Total	Parcial				
(0.18)	(0.15)	 21		ESTRADA DO RIBEIRO GARCIA ZONA AQUECIMENTO DE PNEUS (FIM) 	(0.52)
(0.60)	(0.42)	 22		ESTRADA DO RIBEIRO GARCIA  T1 -5- 32º40`07`` N 16º59`45`` O	(0.00)


S.E
CÂMARA DE LOBOS | 10,37 Km
PEC-3, 5, 7
11:41
13:04
15:52
Estrada Municipal da Portela
Estrada das Fontainhas
META
CH
STOP
Estrada João Gonçalves Zarco



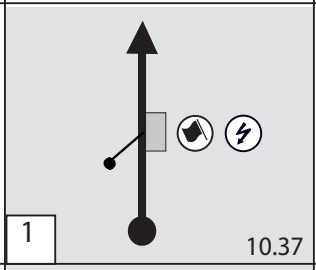
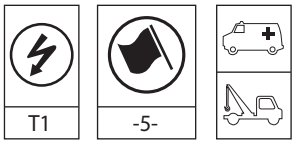
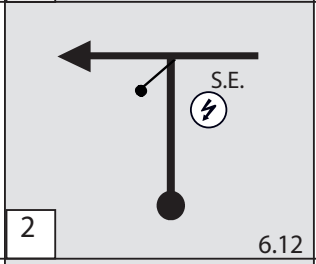
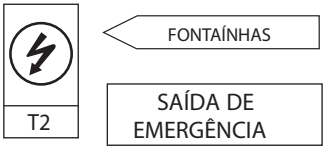
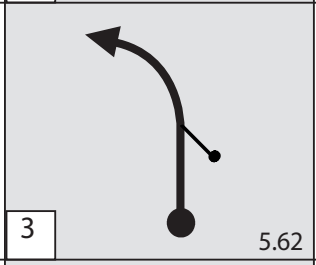
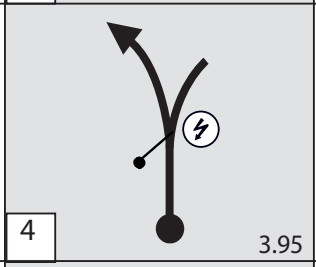

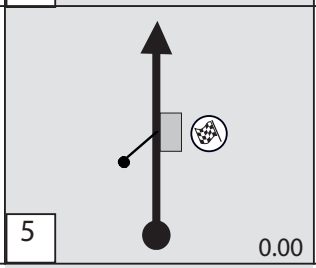



STOP

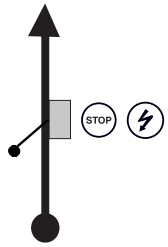

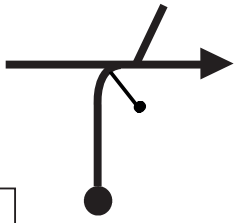
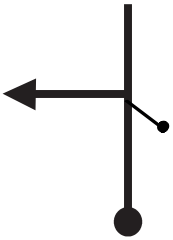
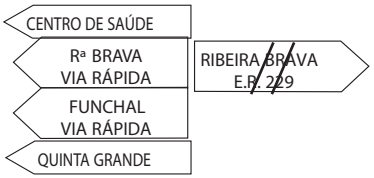
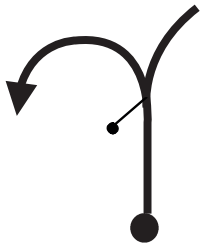

STOP
250 mts.



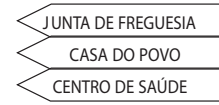
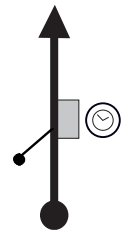
TC/CH 5 - CÂMARA DE LOBOS 2	DISTANCE/DISTÂNCIA	LEG/ETAPA 1	Pag/Pág
TC/CH 5A- REAGRUPAMENTO	13,09 Km	SECTION/SECÇÃO 1	49
Special Stage/Prova Especial 5	AVERAGE/MÉDIA	TIME ALLOWED/TEMPO	
Câmara de Lobos 2 10,37 Km/h	39,27 Km/h		20 MIN

Distance/Distância Total	Distance/Distância Parcial	Direction/Direcção	Asphalt / Pavé	Information/Informação	Dist. to go Dist. Regr.
0.00	0.00			ESTRADA DO RIBEIRO GARCIA  32º40`07`` N 16º59`45`` O	13.09
4.25	4.25			ESTRADA POMAR NOVO  ESTRADA DO CHOTE	8.84
4.75	0.50			ESTRADA DO CHOTE QUINTA JARDIM DA SERRA	8.34
6.42	1.67			ESTRADA EIRA DA MOÇA  CAMINHO MUNICIPAL DA PARTILHA	6.67
10.37	3.95			ESTRADA DAS FONTAINHAS  32º40`11`` N 17º00`11`` O	2.72

TC/CH 5 - CÂMARA DE LOBOS 2	DISTANCE/DISTÂNCIA	LEG/ETAPA 1	Pag/Pág
TC/CH 5A - REAGRUPAMENTO	13,09 Km	SECTION/SECÇÃO 1	50
Special Stage/Prova Especial 5	AVERAGE/MÉDIA	TIME ALLOWED/TEMPO	
Câmara de Lobos 2 10,37 Km/h	39,27 Km/h		20 MIN

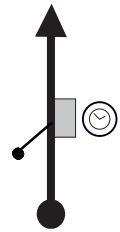
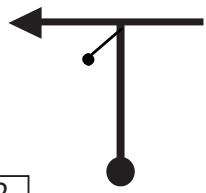
Distance/Distância Total	Parcial	Direction/Direcção	Asphalt / Pavé	Information/Informação	Dist. to go Dist. Regr.
10.62	0.25	 6		E STRADA DAS FONTAÍNHAS  32º40`03`` N 17º00`08`` O	2.47
11.32	0.70	 7		ESTRADA DAS FONTAÍNHAS !! E.R. 229	1.77
12.42	1.10	 8		E.R. 229  EST. PROF. ALICE DO CARMO PEREIRA	0.67
12.97	0.55	 9		EST. PROF. ALICE DO CARMO PEREIRA  RUA PADRE ANTÓNIO DINIS HENRIQUE	0.12
13.03	0.06	 10		RUA PADRE ANTÓNIO DINIS HENRIQUE 	0.06

TC/CH 5 - CÂMARA DE LOBOS 2	DISTANCE/DISTÂNCIA	LEG/ETAPA 1	Pag/Pág
TC/CH 5A - REAGRUPAMENTO	13,09 Km	SECTION/SECÇÃO 1	51
Special Stage/Prova Especial 5	AVERAGE/MÉDIA	TIME ALLOWED/TEMPO	
Câmara de Lobos 2 10,37 Km/h	39,27 Km/h		20 MIN

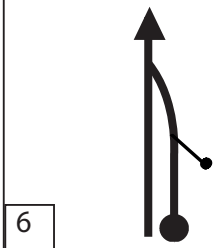
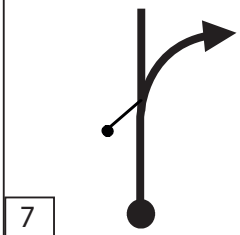
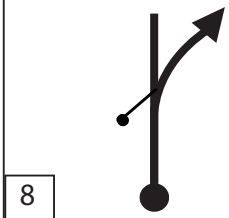
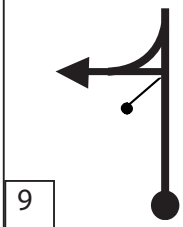
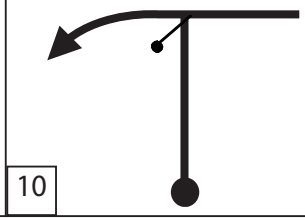
Distance/Distância Total	Parcial	Direction/Direcção	Asphalt / Pavé	Information/Informação	Dist. to go Dist. Regr.
13.07	0.04	 11		RUA PADRE ANTÓNIO DINIS HENRIQUE 	0.02
13.09	0.02	 12		CASA DO POVO DA QUINTA GRANDE REAGRUPAMENTO (ENTRADA)  32º39`45`` N 17º00`31`` O	0.00

CASA DO POVO DA QUINTA GRANDE REAGRUPAMENTO

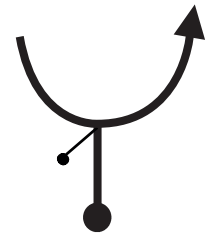
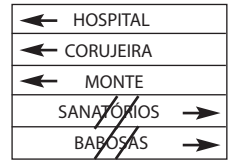
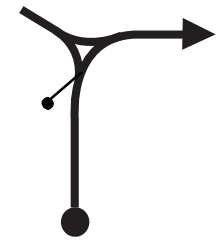
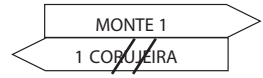
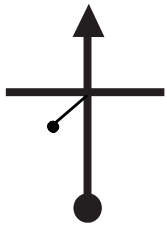
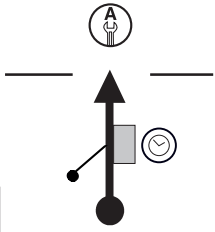
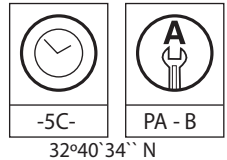
TC/CH 5B - REAGRUPAMENTO	DISTANCE/DISTÂNCIA	LEG/ETAPA 1	Pag/Pág
TC/CH 5C - PARQUE ASSISTÊNCIAS	17,39 Km	SECTION/SECÇÃO 2	53
Special Stage/Prova Especial	AVERAGE/MÉDIA 34,38 Km/h	TIME ALLOWED/TEMPO 30 MIN	

Distance/Distância Total	Distance/Distância Parcial	Direction/Direcção	Asphalt / Pavé	Information/Informação	Dist. to go / Dist. Regr.
0.00	0.00	 1		CASA DO POVO DA QUINTA GRANDE R EAGRUPAMENTO (SAÍDA)  -5B- 32º39`45`` N 17º00`31`` O	17.39
0.05	0.05	 2		CASA DO POVO DA QUINTA GRANDE !! RUA PADRE ANTÓNIO DINIS HENRIQUE	17.34
0.34	0.29	 3		RUA PADRE ANTÓNIO DINIS HENRIQUE !!	17.05
0.82	0.48	 4		RUA PADRE ANTÓNIO DINIS HENRIQUE R.ª BRAVA CAMPANARIO	16.57
0.91	0.09	 5		RUA PADRE ANTÓNIO DINIS HENRIQUE FUNCHAL CÂMARA DE LOBOS FAJÃ DOS PADRES ELEVADOR ACESSO V.R. 1	16.48

TC/CH 5B - REAGRUPAMENTO	DISTANCE/DISTÂNCIA	LEG/ETAPA 1	Pag/Pág
TC/CH 5C - PARQUE ASSISTÊNCIAS	17,39 Km	SECTION/SECÇÃO 2	54
Special Stage/Prova Especial	AVERAGE/MÉDIA 34,38 Km/h	TIME ALLOWED/TEMPO 30 MIN	

Distance/Distância		Direction/Direcção	Asphalt / Pavé	Information/Informação	Dist. to go / Dist. Regr.
Total	Parcial				
1.08	0.17	 6		ACESSO V.R. 1  V.R. 1	16.31
13.13	12.05	 7		V.R. 1 SAÍDA 12 FUNCHAL SAÍDA 12 - V.R. 1	4.26
13.40	0.27	 8		RUA DA RIBEIRA JOÃO GOMES FUNCHAL (PENA) ESTRADA LUSO BRASILEIRA	3.99
13.44	0.04	 9		ESTRADA LUSO-BRASILEIRA 	3.95
14.83	1.39	 10		ESTRADA LUSO-BRASILEIRA BARROSAS ESTALAGEM DO MONTE HOSPITAL TERREIRO DA LUTA MONTE QUINTA MIRABELA	2.56

TC/CH 5B - REAGRUPAMENTO	DISTANCE/DISTÂNCIA	LEG/ETAPA 1	Pag/Pág
TC/CH 5C- PARQUE DE ASSISTÊNCIAS	17.39Km	SECTION/SECÇÃO 2	55
Special Stage/Prova Especial	AVERAGE/MÉDIA 34,38 Km/h	TIME ALLOWED/TEMPO 30 MIN	

Distance/Distância Total	Distance/Distância Parcial	Direction/Direcção	Asphalt / Pavé	Information/Informação	Dist. to go / Dist. Regr.
15.53	0.70	 11		ESTRADA LUSO-BRASILEIRA  ESTRADA DOS MARMELEIROS	1.86
16.15	0.62	 12		ESTRADA DOS MARMELEIROS  E.R. 103	1.24
17.27	1.12	 13		E.R. 103  CAMINHO D. CARLOS	0.12
17.37	0.10	 14		CAMINHO D. CARLOS  POLIDESPORTIVO DO MONTE	0.02
17.39	0.02	 15		POLIDESPORTIVO DO MONTE PARQUE DE ASSISTÊNCIAS (ENTRADA)  32º40`34`` N 16º54`23`` O	0.00

TC/CH 5B - REAGRUPAMENTO	DISTANCE/DISTÂNCIA	LEG/ETAPA 1	Pag/Pág
TC/CH 5C- PARQUE DE ASSISTÊNCIAS	17.39Km	SECTION/SECÇÃO 2	56
Special Stage/Prova Especial	AVERAGE/MÉDIA 34,38 Km/h	TIME ALLOWED/TEMPO 30 MIN	

Distance/Distância		Direction/Direcção	Asphalt / Pavé	Information/Informação	Dist. to go / Dist. Regr.
Total	Parcial				

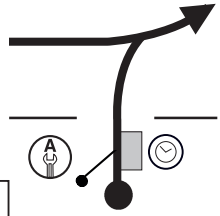
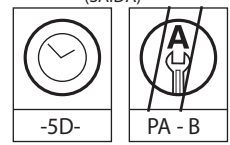
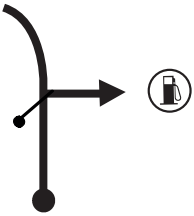
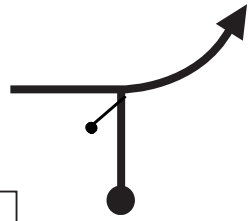
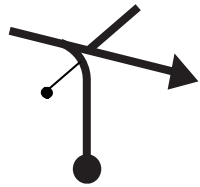
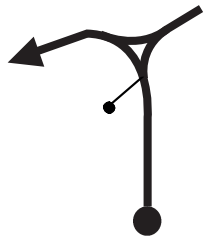


PARQUE DE ESTACIONAMENTO DO POLIDESPORTIVO DO MONTE


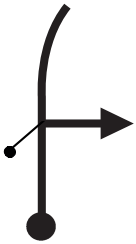
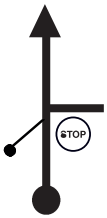
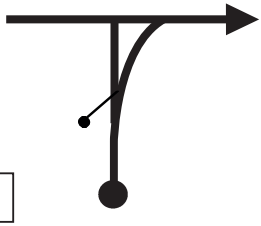
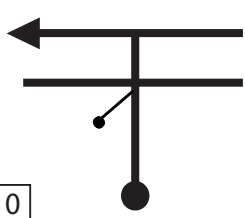
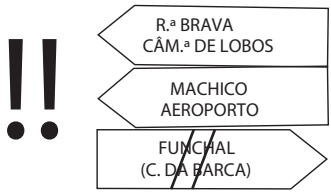
PARQUE DE ASSISTÊNCIAS B
(30 MIN)



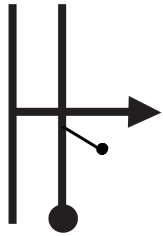
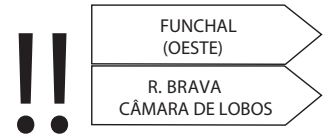
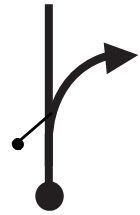
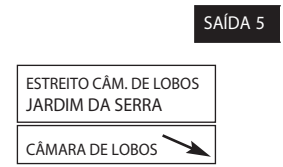
TC/CH 5D - PARQUE ASSISTÊNCIAS	DISTANCE/DISTÂNCIA	LEG/ETAPA 1	Pag/Pág
TC/CH 6 - JARDIM DA SERRA 3	18.06 Km	SECTION/SECÇÃO 2	57
Special Stage/Prova Especial	AVERAGE/MÉDIA 27.09 Km/h	TIME ALLOWED/TEMPO 40 MIN	

Distance/Distância Total	Distance/Distância Parcial	Direction/Direcção	Asphalt / Pavé	Information/Informação	Dist. to go / Dist. Regr.
0.00	0.00	 1		P OLIDESPORTIVO DO MONTE PARQUE DE ASSISTÊNCIAS (SAÍDA)  -5D- PA - B 32º40`34`` N 16º54`27`` O	18.06
0.06	0.06	 2		POLIDESPORTIVO DO MONTE PARQUE DE ASSISTÊNCIAS REABASTECIMENTO 	18.00
0.25	0.19	 3		POLIDESPORTIVO DO MONTE PARQUE DE ASSISTÊNCIAS MARCAÇÃO DE PNEUS  CAMINHO DA LEVADA DOS TORNOS	17.81
0.39	0.14	 4		CAMINHO DA LEVADA DOS TORNOS  RESTAURANTE MONTE VERDE E.R. 103	17.67
1.68	1.29	 5		E.R. 103  CORUJEIRA FUNCHAL ESTRADA DOS MARMELEIROS	16.38

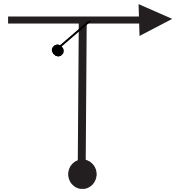
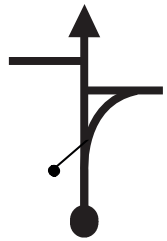
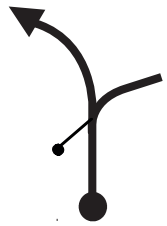
TC/CH 5D - PARQUE ASSISTÊNCIAS	DISTANCE/DISTÂNCIA	LEG/ETAPA 1	Pag/Pág
TC/CH 6 - JARDIM DA SERRA 3	18.06 Km	SECTION/SECÇÃO 2	58
Special Stage/Prova Especial	AVERAGE/MÉDIA 27.09 Km/h	TIME ALLOWED/TEMPO 40 MIN	

Distance/Distância Total	Distance/Distância Parcial	Direction/Direcção	Asphalt / Paved	Information/Informação	Dist. to go Dist. Regr.
2.30	0.62	 6		ESTRADA DOS MARMELEIROS  RUA DA PORTADA DE SANTO ANTÓNIO	15.76
2.99	0.69	 7		RUA DA PORTADA DE SANTO ANTÓNIO  ESTRADA LUSO-BRASILEIRA	15.07
3.68	0.69	 8		ESTRADA LUSO-BRASILEIRA 	14.38
4.35	0.67	 9		ESTRADA LUSO-BRASILEIRA  ACESSO V.R.1	13.71
4.39	0.04	 10		ACESSO V.R.1 	13.67

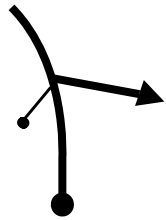
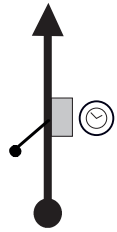
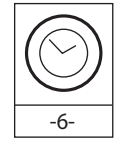

TC/CH 5D - PARQUE ASSISTÊNCIAS	DISTANCE/DISTÂNCIA	LEG/ETAPA 1	Pag/Pág
TC/CH 6 - JARDIM DA SERRA 3	18.06 Km	SECTION/SECÇÃO 2	59
Special Stage/Prova Especial	AVERAGE/MÉDIA 27.09 Km/h	TIME ALLOWED/TEMPO 40 MIN	

Distance/Distância Total	Distance/Distância Parcial	Direction/Direcção	Asphalt / Pavé	Information/Informação	Dist. to go Dist. Regr.
4.43	0.04	 11		ACESSO V.R.1 	13.63
4.79	0.36	 12		V.R.1 	13.27
12.28	7.49	 13		V.R. 1  SAÍDA 5 - V.R. 1	5.78
13.59	1.31	 14		V.R. 2 	4.47
14.58	0.10	 15		V.R. 2 	3.48

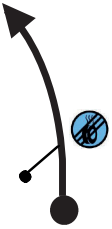
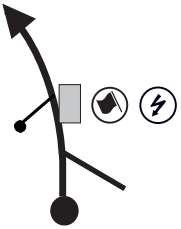
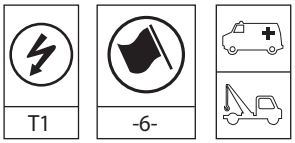
TC/CH 5D - PARQUE ASSISTÊNCIAS	DISTANCE/DISTÂNCIA	LEG/ETAPA 1	Pag/Pág
TC/CH 6 - JARDIM DA SERRA 3	18.06 Km	SECTION/SECÇÃO 2	60
Special Stage/Prova Especial	AVERAGE/MÉDIA 27.09 Km/h	TIME ALLOWED/TEMPO 40 MIN	

Distance/Distância Total	Distance/Distância Parcial	Direction/Direcção	Asphalt / Pavé	Information/Informação	Dist. to go / Dist. Regr.
14.67	0.09	 16		RUA FRANCISCO FIGUEIRA FERRAZ !! RUA DO PASSAL	3.39
15.06	0.39	 17		RUA DO PASSAL !! RUA CONEGO AG. FIGUEIRA FARIA	3.00
15.18	0.12	 18		RUA CONEGO AG. FIGUEIRA FARIA JARDIM DA SERRA CENTRO DE SAUDE POLICIA RUA DR. ALBERTO ARAUJO	2.88
15.69	0.51	 19		RUA DR. ALBERTO ARAUJO !!	2.37
15.77	0.08	 20		RUA DR. ALBERTO ARAUJO !! JARDIM DA SERRA CENTRO HIPICO	2.29

TC/CH 5D - PARQUE ASSISTÊNCIAS	DISTANCE/DISTÂNCIA	LEG/ETAPA 1	Pag/Pág
TC/CH 6 - JARDIM DA SERRA 3	18.06 Km	SECTION/SECÇÃO 2	61
Special Stage/Prova Especial	AVERAGE/MÉDIA 27.09 Km/h	TIME ALLOWED/TEMPO 40 MIN	

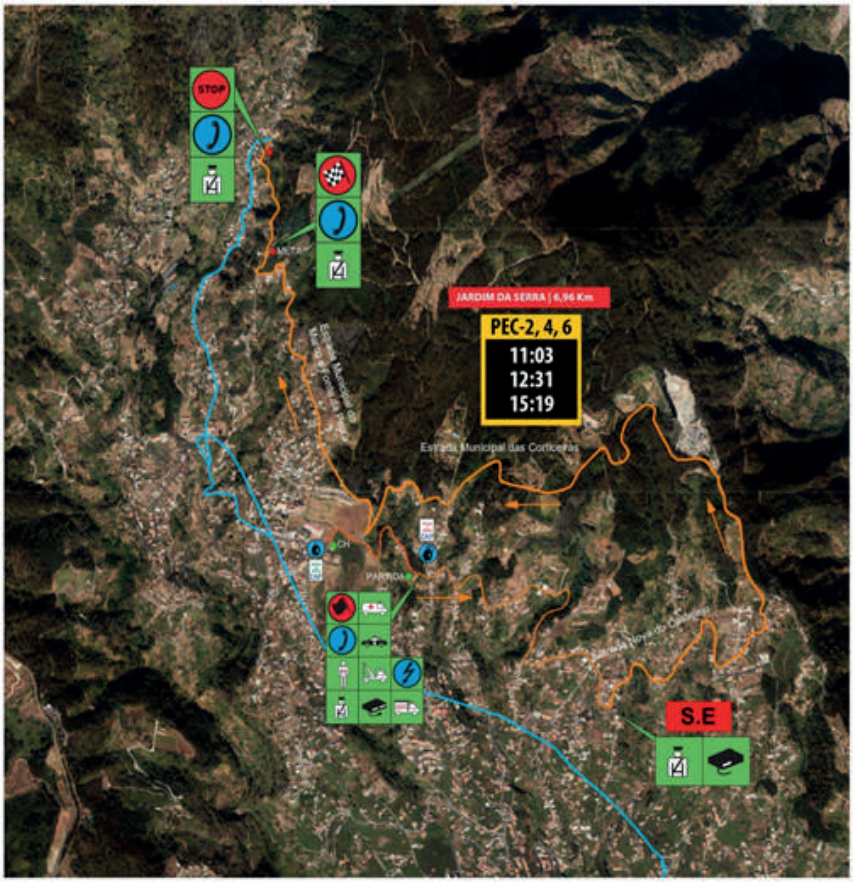
Distance/Distância Total	Distance/Distância Parcial	Direction/Direcção	Asphalt / Pavé	Information/Informação	Dist. to go Dist. Regr.
16.62	0.78	 21		RUA DR. ALBERTO ARAUJO JARDIM DA SERRA	1.51
17.97	1.42	 22		RUA DR. ALBERTO ARAUJO BOCA DOS NAMORADOS CENTRO HIPICO ESTRADA MUNICIPAL CORTICEIRAS	0.09
18.17	0.09	 23		ESTRADA MUNICIPAL CORTICEIRAS  -6- 32º41`05`` N 16º59`17`` O (0.70)	0.00
(0.03)	(0.03)	 24		ESTRADA MUNICIPAL CORTICEIRAS ZONA AQUECIMENTO DE PNEUS (INICIO) 	(0.67)
(0.18)	(0.15)	 25		ESTRADA MUNICIPAL CORTICEIRAS !! ESTRADA DO BRASILEIRO	(0.52)

TC/CH 5D - PARQUE ASSISTÊNCIAS	DISTANCE/DISTÂNCIA	LEG/ETAPA 1	Pag/Pág
TC/CH 6 - JARDIM DA SERRA 3	18.06 Km	SECTION/SECÇÃO 2	62
Special Stage/Prova Especial	AVERAGE/MÉDIA 27.09 Km/h	TIME ALLOWED/TEMPO 40 MIN	

Distance/Distância Total	Distance/Distância Parcial	Direction/Direcção	Asphalt / Paré	Information/Informação	Dist. to go / Dist. Regr.
(0.60)	(0.42)	 26		ESTRADA DO BRASILEIRO ZONA AQUECIMENTO DE PNEUS (FIM) 	(0.10)
(0.70)	(0.10)	 27		ESTRADA DO BRASILEIRO  T1 -6- 32º41`01`` N 16º59`01`` O	(0.00)

Rali Funchal e Câmara de Lobos 2026

JARDIM DA SERRA 3 - PEC 6



RALI MUNICÍPIOS DO FUNCHAL E CÂMARA DE LOBOS - 2026
PERCURSO DA CLASSIFICATIVA JARDIM DA SERRA - 2.º, 4.º e 6.º PEC
S.E SAÍDA DE EMERGÊNCIA
ZAP (ZONA AQUECIMENTO PNEUS)
SENTIDO DO PERCURSO DA PROVA
CH e PARTIDA
META E STOP
ESCALA 1:10 000
CÂMARA DE LOBOS

JARDIM DA SERRA 3 - PEC 6



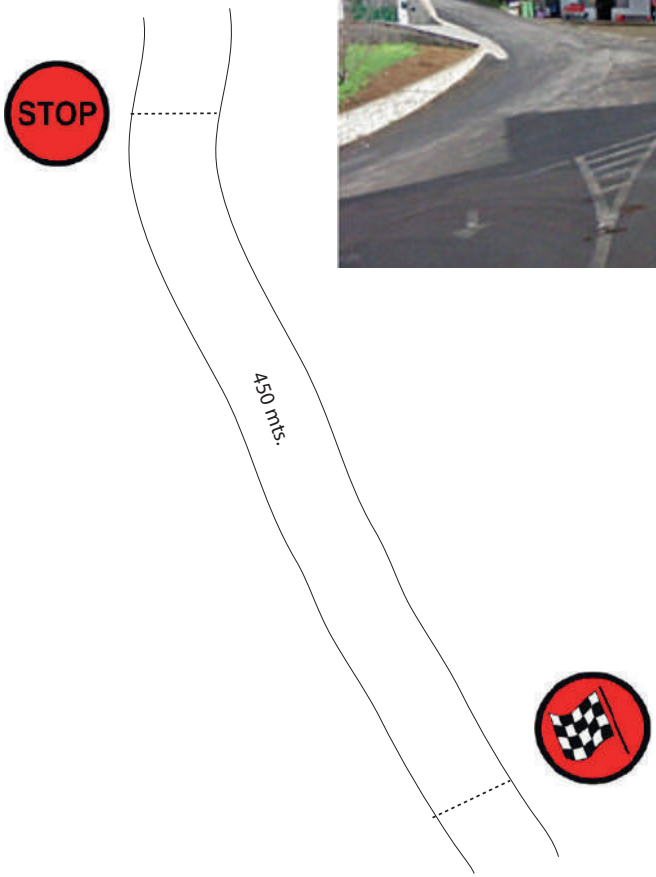


100 mts.

570 mts.

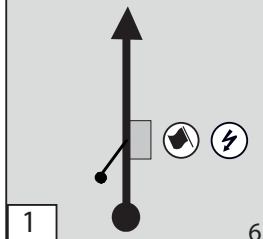
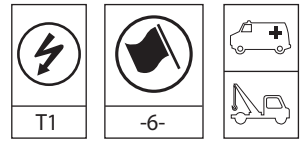
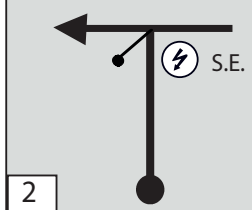
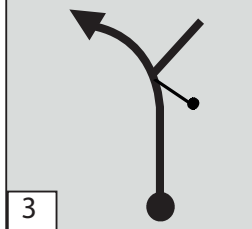
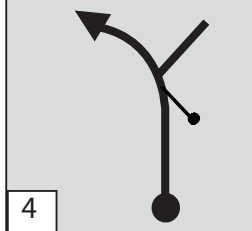
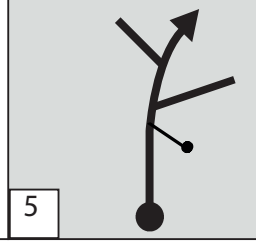
30 mts.


STOP


STOP
450 mts.

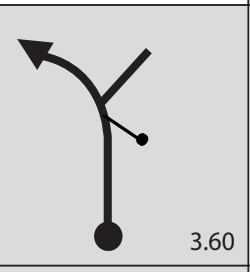
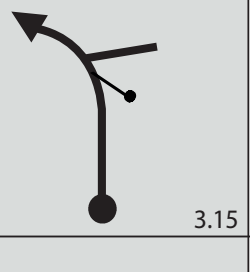
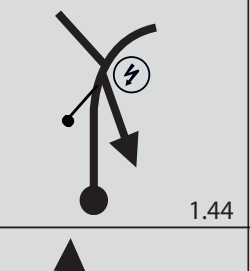
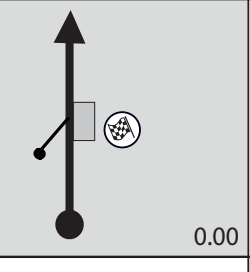
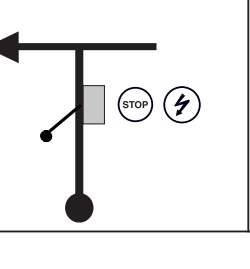


TC/CH 6 - JARDIM DA SERRA 3	DISTANCE/DISTÂNCIA	LEG/ETAPA 1	Pag/Pág
TC/CH 7 - CÂMARA DE LOBOS 3	17.01 Km	SECTION/SECÇÃO 2	67
Special Stage/Prova Especial 6	AVERAGE/MÉDIA	TIME ALLOWED/TEMPO	
Jardim da Serra 3 6.96 Km/h	34.02 Km/h		30 MIN

Distance/Distância Total	Parcial	Direction/Direcção	Asphalt / Pavé	Information/Informação	Dist. to go Dist. Regr.
0.00	0.00	 1 6.96		ESTRADA DO BRASILEIRO  32º41`01`` N 16º59`01`` O	17.01
1.60	1.60	 2 5.36		ESTRADA DO BRASILEIRO  S.E. SAÍDA DE EMERGÊNCIA ESTRADA NOVA DO CASTELEJO	15.41
2.44	0.84	 3 4.52		ESTRADA NOVA DO CASTELEJO !!	14.57
2.68	0.24	 4 4.28		ESTRADA NOVA DO CASTELEJO !!	14.33
2.76	0.08	 5 4.20		ESTRADA NOVA DO CASTELEJO !!	14.25

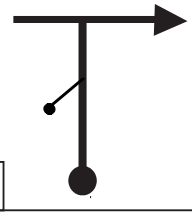
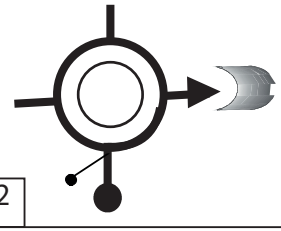

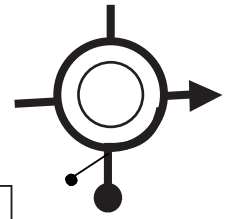
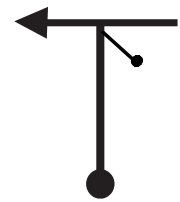
6

TC/CH 6 - JARDIM DA SERRA	DISTANCE/DISTÂNCIA	LEG/ETAPA 1	Pag/Pág
TC/CH 7 - CÂMARA DE LOBOS 3	17.01 Km	SECTION/SECÇÃO 2	68
Special Stage/Prova Especial 6	AVERAGE/MÉDIA	TIME ALLOWED/TEMPO	
Jardim da Serra 3 6.96 Km/h	34.02 Km/h		30 MIN

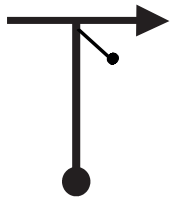
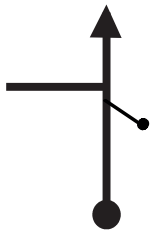
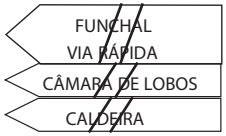
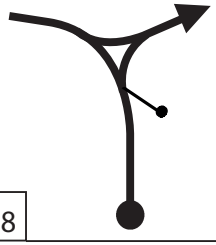
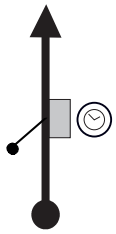
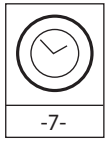

Distance/Distância Total	Distance/Distância Parcial	Direction/Direcção	Asphalt / Pavé	Information/Informação	Dist. to go / Dist. Regr.
3.66	0.60	 6 3.60		ESTRADA NOVA DO CASTELEJO JARDIM DA SERRA MIRADOURO BOCA DOS NAMORADOS JAP	13.65
3.81	0.45	 7 3.15		ESTRADA NOVA DO CASTELEJO JARDIM DA SERRA MIRADOURO BOCA DOS NAMORADOS ESTRADA MUNICIPAL CORTICEIRAS	13.20
5.52	1.71	 8 1.44		ESTRADA MUNICIPAL CORTICEIRAS T3 EST. MUN. DO MARCO E FONTE PEDRA	11.49
6.96	1.44	 9 0.00		EST. MUN. DO MARCO E FONTE PEDRA -6- 32º41`41`` N 16º59`26`` O	10.05
7.41	0.45	 10		EST. MUN. DO MARCO E FONTE PEDRA T4 STOP -6- 32º41`55`` N 16º59`26`` O ESTRADA DA CORRIDA	9.60

6

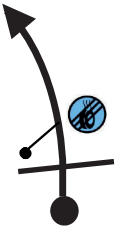
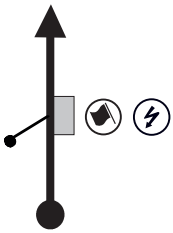
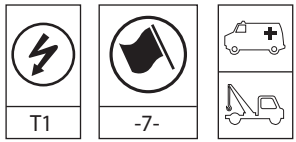
TC/CH 6 - JARDIM DA SERRA 3	DISTANCE/DISTÂNCIA	LEG/ETAPA 1	Pag/Pág
TC/CH 7- CÂMARA DE LOBOS 3	17.01 Km	SECTION/SECÇÃO 2	69
Special Stage/Prova Especial 6	AVERAGE/MÉDIA	TIME ALLOWED/TEMPO	
Jardim da Serra 3 6,96 Km/h	34,02 Km/h		30 MIN

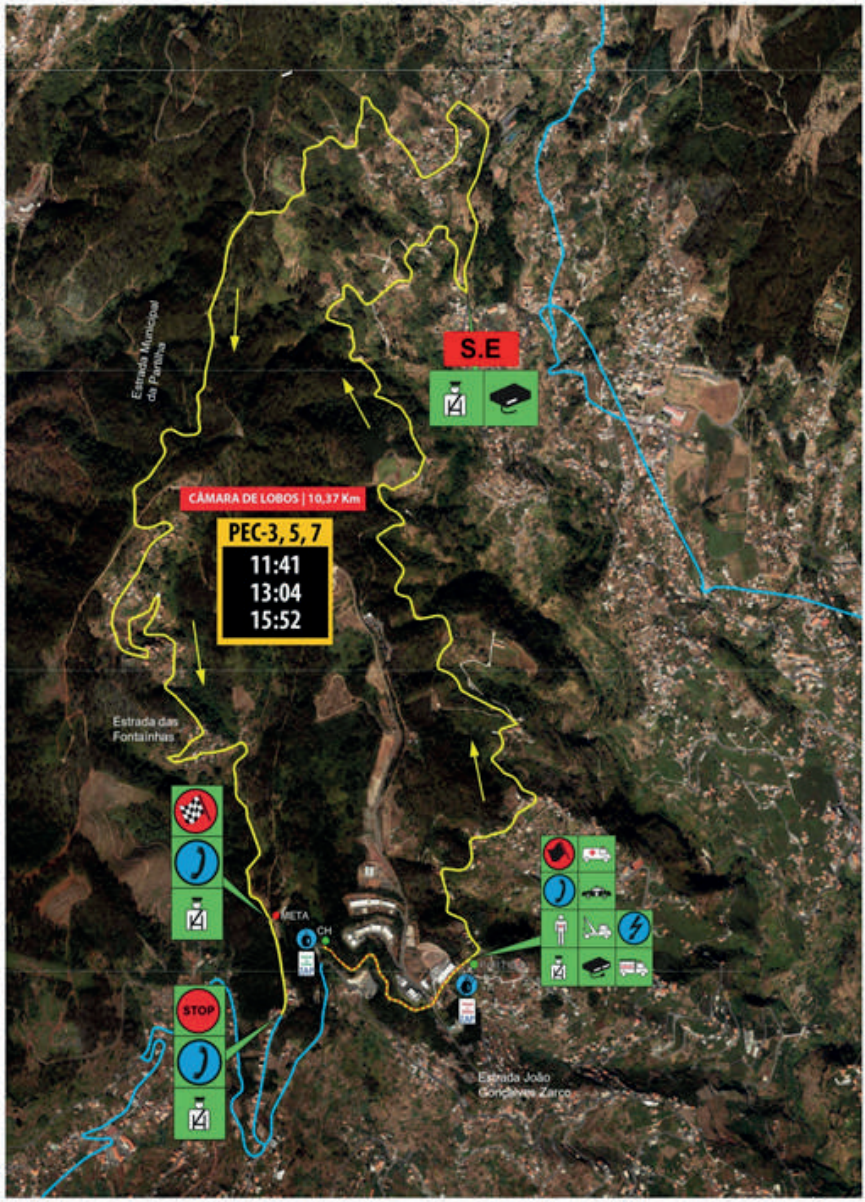
Distance/Distância Total	Distance/Distância Parcial	Direction/Direcção	Asphalt / Pavé	Information/Informação	Dist. to go Dist. Regr.
8.84	1.43	 11		ESTRADA DA CORRIDA !! RUA DA PEREIRA	8.17
8.93	0.09	 12		RUA DA PEREIRA !! FUNCHAL CÂMARA DE LOBOS E.R.117	8.08
10.14	1.21	 13		E.R.117 !! FUNCHAL CÂMARA DE LOBOS	6.87
11.70	1.56	 14		E.R. 117 EST. CÂMARA DE LOBOS JARDIM DA SERRA RUA ANTÓNIO PRÓCONO DE MACEDO JUNIOR	5.31
12.84	1.14	 15		RUA JOÃO AUGUSTO DE ORNELAS !! RUA DA IGREJA	4.17

TC/CH 6 - JARDIM DA SERRA 3	DISTANCE/DISTÂNCIA	LEG/ETAPA 1	Pag/Pág
TC/CH 7 - CÂMARA DE LOBOS 3	17.01 Km	SECTION/SECÇÃO 2	70
Special Stage/Prova Especial 6	AVERAGE/MÉDIA	TIME ALLOWED/TEMPO	
Jardim da Serra 3 6.96 Km/h	34.02 Km/h		30 MIN

Distance/Distância		Direction/Direcção	Asphalt / Pavé	Information/Informação	Dist. to go / Dist. Regr.
Total	Parcial				
13.16	0.32	 16		RUA CÓNOGO AGOSTINHO FIGUEIRA FARIA  EST. JOÃO GONÇALVES ZARCO	3.85
15.22	2.36	 17		E.R. 229 	1.49
16.91	1.39	 18		E.R. 229  PARQUE EMPRESARIAL CÂMARA DE LOBOS ESTRADA DO RIBEIRO GARCIA	0.10
17.01	0.10	 19		ESTRADA DO RIBEIRO GARCIA  32º40`03`` N 17º00`08`` O (0.70)	0.00
(0.03)	(0.03)	 20		ESTRADA DO RIBEIRO GARCIA ZONA AQUECIMENTO DE PNEUS (INICIO) 	(0.67)

TC/CH 6 - JARDIM DA SERRA 3	DISTANCE/DISTÂNCIA	LEG/ETAPA 1	Pag/Pág
TC/CH 7 - CÂMARA DE LOBOS 3	17.01 Km	SECTION/SECÇÃO 2	71
Special Stage/Prova Especial 6	AVERAGE/MÉDIA	TIME ALLOWED/TEMPO	
Jardim da Serra 3 6.96 Km/h	34.02 Km/h		30 MIN

Distance/Distância		Direction/Direcção	Asphalt / Pavé	Information/Informação	Dist. to go / Dist. Regr.
Total	Parcial				
(0.18)	(0.15)	 21		ESTRADA DO RIBEIRO GARCIA ZONA AQUECIMENTO DE PNEUS (FIM) 	(0.52)
(0.60)	(0.42)	 22		ESTRADA DO RIBEIRO GARCIA  32º40`11`` N 17º00`11`` O	(0.00)


S.E
CÂMARA DE LOBOS | 10,37 Km
PEC-3, 5, 7
11:41
13:04
15:52
Estrada Municipal da Portela
Estrada das Fontainhas
META
CH
STOP
Estrada João Gonçalves Zarco



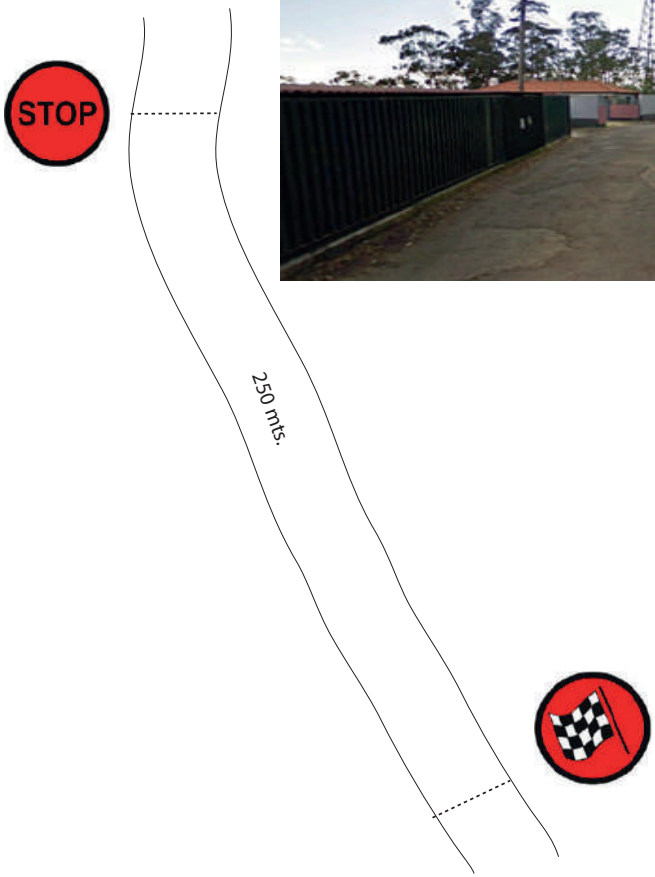


120 mts.

550 mts.

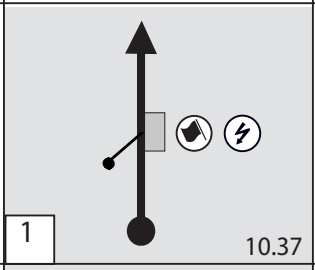
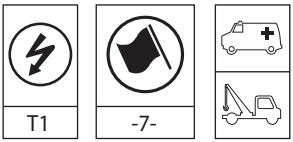
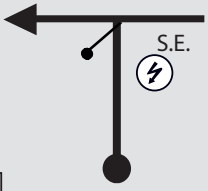
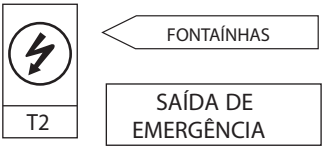
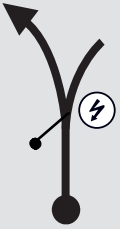
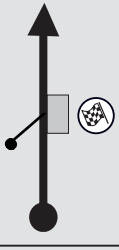
30 mts.


STOP

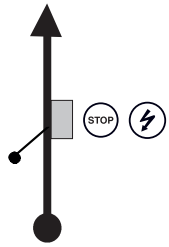
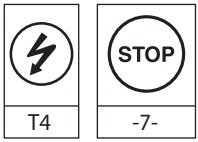
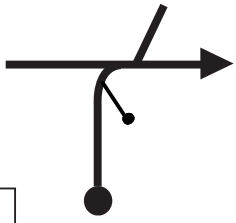
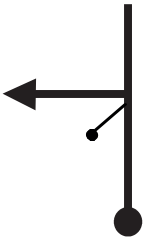
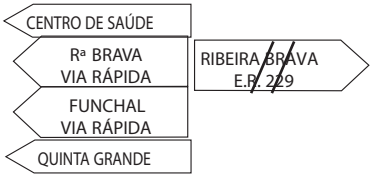
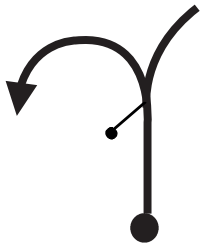

STOP
250 mts.



TC/CH 7 - CÂMARA DE LOBOS 3	DISTANCE/DISTÂNCIA	LEG/ETAPA 1	Pag/Pág
C/CH 8 - TERREIRO DA LUTA	31,52 Km	SECTION/SECÇÃO 2	75
Special Stage/Prova Especial 7	AVERAGE/MÉDIA	TIME ALLOWED/TEMPO	
Câmara de Lobos 3 10,37 Km/h	42,03 Km/h	45 MIN	

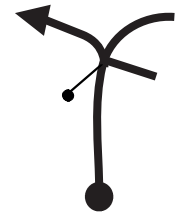

Distance/Distância Total	Distance/Distância Parcial	Direction/Direcção	Asphalt / Pavé	Information/Informação	Dist. to go Dist. Regr.
0.00	0.00			ESTRADA DO RIBEIRO GARCIA  32º40`07`` N 16º59`45`` O	31.52
4.25	4.25			ESTRADA POMAR NOVO  ESTRADA DO CHOTE	27.27
4.75	0.50			ESTRADA DO CHOTE QUINTA JARDIM DA SERRA	26.77
6.42	1.67			ESTRADA EIRA DA MOÇA  CAMINHO MUNICIPAL DA PARTILHA	25.10
10.37	3.95			ESTRADA DAS FONTAINHAS  32º40`11`` N 17º00`11`` O	21.15

TC/CH 7 - CÂMARA DE LOBOS 3	DISTANCE/DISTÂNCIA	LEG/ETAPA 1	Pag/Pág
TC/CH 8 - TERREIRO DA LUTA	31,52 Km	SECTION/SECÇÃO 2	76
Special Stage/Prova Especial 7	AVERAGE/MÉDIA	TIME ALLOWED/TEMPO	
Câmara de Lobos 3 10,37 Km/h	42,03 Km/h		45 MIN


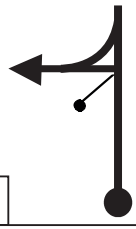
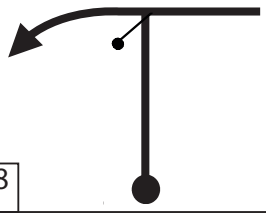
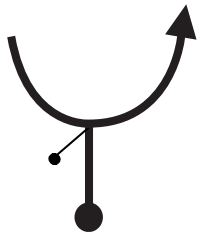
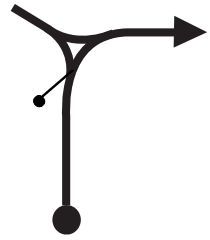
Distance/Distância Total	Parcial	Direction/Direcção	Asphalt / Pavé	Information/Informação	Dist. to go Dist. Regr.
10.62	0.25	 6		E STRADA DAS FONTAÍNHAS  32º40`03`` N 17º00`08`` O	20.90
11.32	0.70	 7		ESTRADA DAS FONTAÍNHAS !! E.R. 229	20.20
12.42	1.10	 8		E.R. 229  EST. PROF. ALICE DO CARMO PEREIRA	19.10
12.97	0.55	 9		EST. PROF. ALICE DO CARMO PEREIRA  RUA PADRE ANTÓNIO DINIS HENRIQUE	18.55
13.03	0.06	 10		RUA PADRE ANTÓNIO DINIS HENRIQUE 	18.49

Rali Funchal e Câmara de Lobos 2026

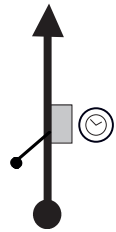
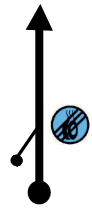
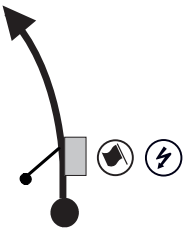
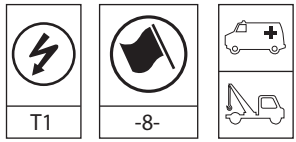
TC/CH 7 - CÂMARA DE LOBOS 3	DISTANCE/DISTÂNCIA	LEG/ETAPA 1	Pag/Pág
TC/CH 8 - TERREIRO DA LUTA	31,52 Km	SECTION/SECÇÃO 2	77
Special Stage/Prova Especial 7	AVERAGE/MÉDIA	TIME ALLOWED/TEMPO	
Câmara de Lobos 3 10,37 Km/h	42,03 Km/h		45 MIN

Distance/Distância Total	Distance/Distância Parcial	Direction/Direcção	Asphalt / Pavé	Information/Informação	Dist. to go / Dist. Regr.
13.34	0.31	 11		RUA PADRE ANTÓNIO DINIS HENRIQUE 	18.18
13.82	0.48	 12		RUA PADRE ANTÓNIO DINIS HENRIQUE R.ª BRAVA CAMPANARIO	17.70
13.91	0.09	 13		RUA PADRE ANTÓNIO DINIS HENRIQUE FUNCHAL CÂMARA DE LOBOS FAJÃ DOS PADRES ELEVADOR ACESSO V.R. 1	17.61
14.08	0.17	 14		ACESSO V.R. 1  V.R. 1	17.44
28.00	12.05	 15		V.R.1 SAÍDA 12 FUNCHAL SAÍDA 12 V.R. 1	0.00

TC/CH 7 - CÂMARA DE LOBOS 3	DISTANCE/DISTÂNCIA	LEG/ETAPA 1	Pag/Pág
TC/CH 8 - TERREIRO DA LUTA	31.52 Km	SECTION/SECÇÃO 2	78
Special Stage/Prova Especial 7	AVERAGE/MÉDIA	TIME ALLOWED/TEMPO	
Câmara de Lobos 3 10,37 Km/h	42.03 Km/h		45 MIN

Distance/Distância Total	Distance/Distância Parcial	Direction/Direcção	Asphalt / Pavé	Information/Informação	Dist. to go / Dist. Regr.
26.40	0.27	 16		RUA DA RIBEIRA JOÃO GOMES FUNCHAL (PENA) ESTRADA LUSO BRASILEIRA	3.37
26.44	0.04	 17		ESTRADA LUSO-BRASILEIRA !!	3.26
27.83	1.39	 18		ESTRADA LUSO-BRASILEIRA BABOSAS ESTALAGEM DO MONTE HOSPITAL TERREIRO DA LUTA MONTE QUINTA MIRABELA	3.11
28.53	0.70	 19		ESTRADA LUSO-BRASILEIRA HOSPITAL CORUJEIRA MONTE SANATÓRIOS BABOSAS ESTRADA DOS MARMELEIROS	1.08
29.13	0.62	 20		ESTRADA DOS MARMELEIROS MONTE 1 1 CORUJEIRA E.R. 103	0.19

TC/CH 7 - CÂMARA DE LOBOS 3	DISTANCE/DISTÂNCIA	LEG/ETAPA 1	Pag/Pág
TC/CH 8 - TERREIRO DA LUTA	31.52 Km	SECTION/SECÇÃO 2	79
Special Stage/Prova Especial 7	AVERAGE/MÉDIA	TIME ALLOWED/TEMPO	
Câmara de Lobos 3 10.37 Km/h	42.03 Km/h		45 MIN

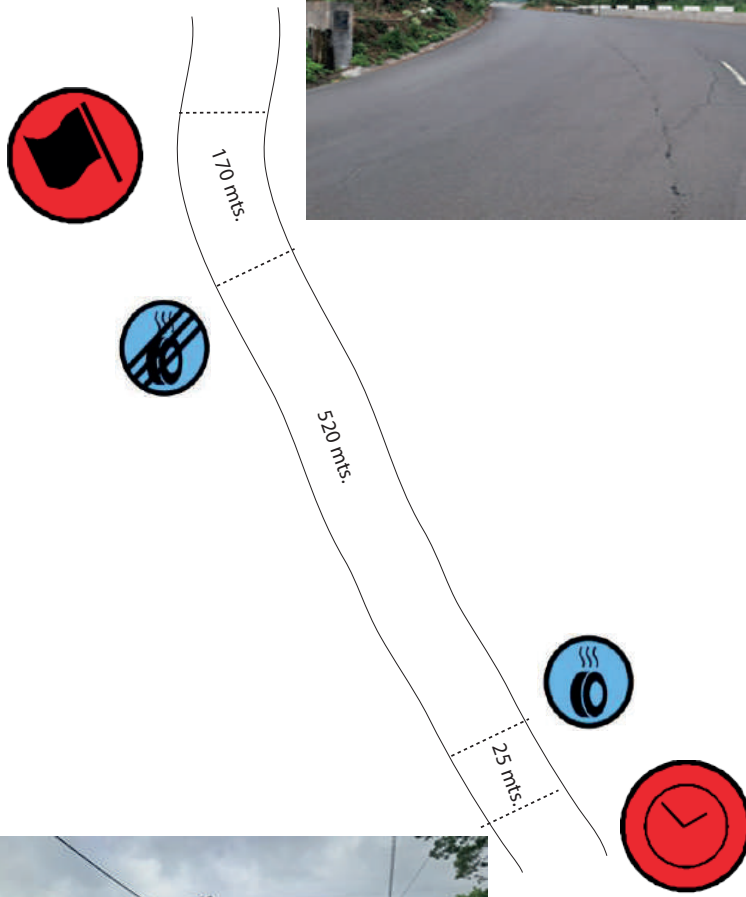
Distance/Distância Total	Distance/Distância Parcial	Direction/Direcção	Asphalt / Paré	Information/Informação	Dist. to go Dist. Regr.
30.48	1.35	 21		E.R. 103 	0.57
31.05	0.57	 22		E.R. 103  -8- 32º40`48`` N 16º54`20`` O (0.71)	0.00
(0.02)	(0.02)	 23		E.R. 103 ZONA AQUECIMENTO DE PNEUS (INICIO) 	(0.69)
(0.56)	(0.54)	 24		E.R. 103 ZONA AQUECIMENTO DE PNEUS (FIM) 	(0.15)
(0.71)	(0.15)	 25		E.R. 103  T1 -8- 32º41`07`` N 16º54`13`` O	(0.00)



RALI MUNICÍPIOS DO FUNCHAL E CÂMARA DE LOBOS - 2026
PERCURSO DA CLASSIFICATIVA PALHEIRO FERREIRO - 8.ª PEC
SAÍDA DE EMERGÊNCIA
ZAP (ZONA AQUECIMENTO PNEUS)
SENTIDO DO PERCURSO DA PROVA
CH e PARTIDA
META E STOP
N
ESCALA 1:10.000
funchal.pt

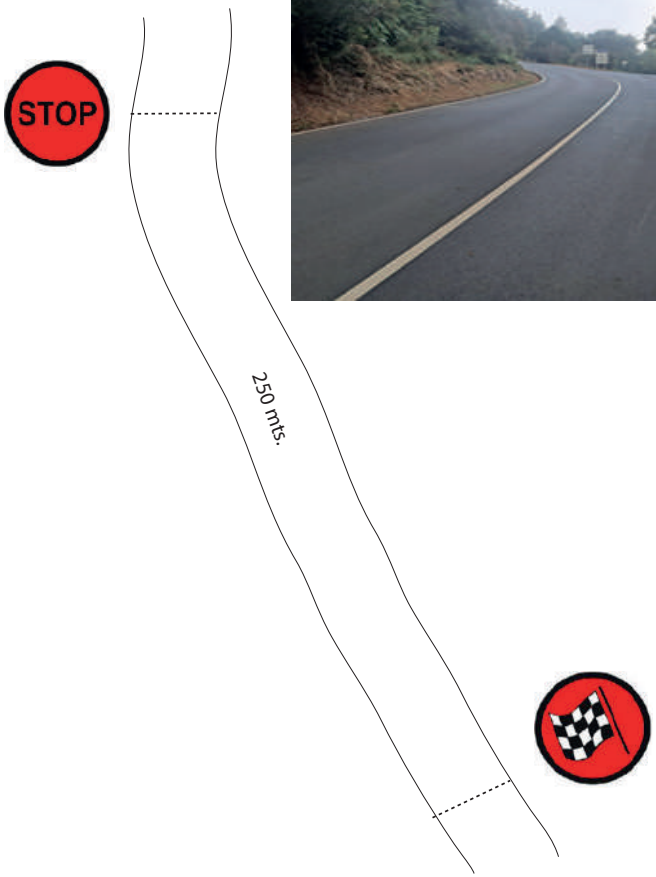
TERREIRO DA LUTA - PEC 8





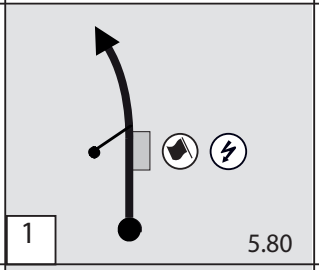
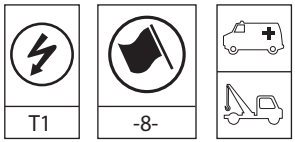
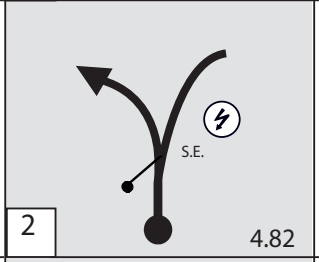
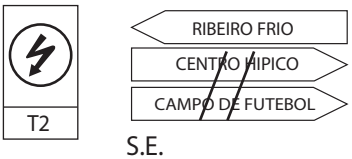
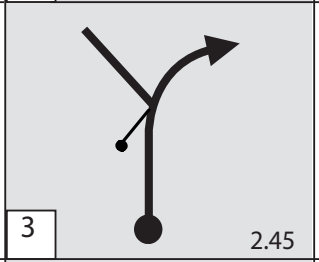
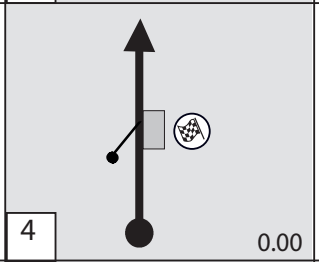
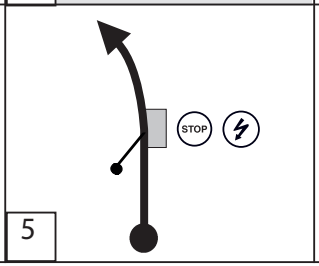
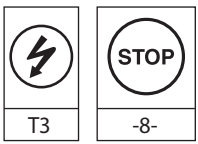



STOP


STOP
250 mts.




TC/CH 8 - TERREIRO DA LUTA	DISTANCE/DISTÂNCIA	LEG/ETAPA 1	Pag/Pág
TC/CH 8A - REAGRUPAMENTO ABRIGO PASTOR	9.16 Km	SECTION/SECÇÃO 2	83
Special Stage/Prova Especial 8	AVERAGE/MÉDIA	TIME ALLOWED/TEMPO	
Terreiro da Luta 5.80 Km/h	21.98 Km/h		25 MIN

Distance/Distância Total	Distance/Distância Parcial	Direction/Direcção	Asphalt / Paré	Information/Informação	Dist. to go / Dist. Regr.
0.00	0.00	 1 5.80		E.R. 201 - CAMINHO DOS PRETOS  32º40`01`` N 16º52`37`` O	9.16
0.98	0.98	 2 4.82		E.R. 103  S.E. SAÍDA DE EMERGÊNCIA	8.18
3.35	2.37	 3 2.45		E.R. 103 !!	5.81
5.80	2.45	 4 0.00		E.R. 103  32º42`28`` N 16º53`31`` O	3.36
6.24	0.44	 5		E.R. 103  32º42`28`` N 16º53`16`` O	2.92

8

TC/CH 8 - TERREIRO DA LUTA	DISTANCE/DISTÂNCIA	LEG/ETAPA 1	Pag/Pág
TC/CH 8A - REAGRUPAMENTO ABRIGO PASTOR	9.16 Km	SECTION/SECÇÃO 2	84
Special Stage/Prova Especial 8	AVERAGE/MÉDIA	TIME ALLOWED/TEMPO	
Terreiro da Luta 5.80 Km/h	21.98 Km/h		25 MIN

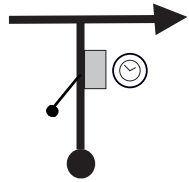

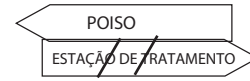
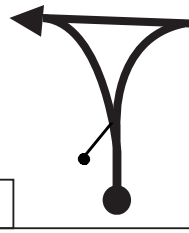
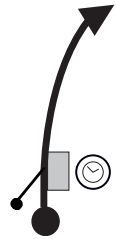
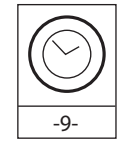
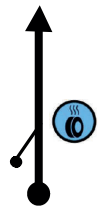
Distance/Distância Total	Distance/Distância Parcial	Direction/Direcção	Asphalt / Pavé	Information/Informação	Dist. to go / Dist. Regr.
6.28	0.02	 6		E.R. 103 PICO DO AREEIRO POISO CAMACHA PISTA DE MOTOCROSS E.R. 203	2.900
7.30	1.04	 7		E.R. 203 ESTAÇÃO TRATAMENTO CAMACHA	1.86
9.16	1.86	 8		E.R. 203 -8A- 32º41`44`` N 16º52`39`` O	0.00

8

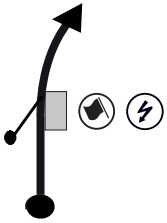
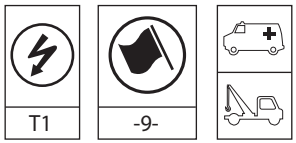
REAGRUPAMENTO

(60 MIN)

TC/CH 8B - REAGRUPAMENTO ABRIGO PASTOR	DISTANCE/DISTÂNCIA	LEG/ETAPA 1	Pag/Pág
TC/CH 9 - PEDRA DO POISO	2.98 Km	SECTION/SECÇÃO 3	85
Special Stage/Prova Especial	AVERAGE/MÉDIA 29.80 Km/h	TIME ALLOWED/TEMPO 6 MIN	

Distance/Distância Total	Distance/Distância Parcial	Direction/Direcção	Asphalt / Piste	Information/Informação	Dist. to go / Dist. Regr.
0.00	0.00	 1		E.R. 203 REAGRUPAMENTO  -8B- 32º41`44`` N 16º52`39`` O	3.80
1.90	1.90	 2		E.R. 203  POISO ESTAÇÃO DE TRATAMENTO	1.90
2.93	1.03	 3		E.R. 203  POISO FUNCHAL E.R. 103	0.87
2.98	0.05	 4		E.R. 103  -9- 32º42`28`` N 16º53`31`` O (0.77)	0.00
(0.02)	(0.02)	 5		E.R. 103 ZONA AQUECIMENTO DE PNEUS (INICIO) 	(0.75)

TC/CH 8B - REAGRUPAMENTO ABRIGO PASTOR	DISTANCE/DISTÂNCIA	LEG/ETAPA 1	Pag/Pág
TC/CH 9 - PEDRA DO POI	2.98 Km	SECTION/SECÇÃO 3	86
Special Stage/Prova Especial	AVERAGE/MÉDIA 29.80 Km/h	TIME ALLOWED/TEMPO 6 MIN	

Distance/Distância		Direction/Direcção	Asphalt / Pavé	Information/Informação	Dist. to go / Dist. Regr.
Total	Parcial				
(0.64)	(0.62)	 6		E.R. 103 ZONA AQUECIMENTO DE PNEUS (FIM) 	(0.13)
(0.77)	(0.13)	 7		E.R. 103  T1 -9- 32º42`22`` N 16º53`37`` O	(0.00)



RALI MUNICÍPIOS DO FUNCHAL E CÂMARA DE LOBOS - 2026
PERCURSO DA CLASSIFICATIVA PEDRA DO POISO - 9.ª PEC
SAÍDA DE EMERGÊNCIA
ZAP (ZONA AQUECIMENTO PNEUS)
SENTIDO DO PERCURSO DA PROVA
CH e PARTIDA
META E STOP
ESCALA 1:10.000
funchal.pt

PEDRA DO POISO - PEC 9



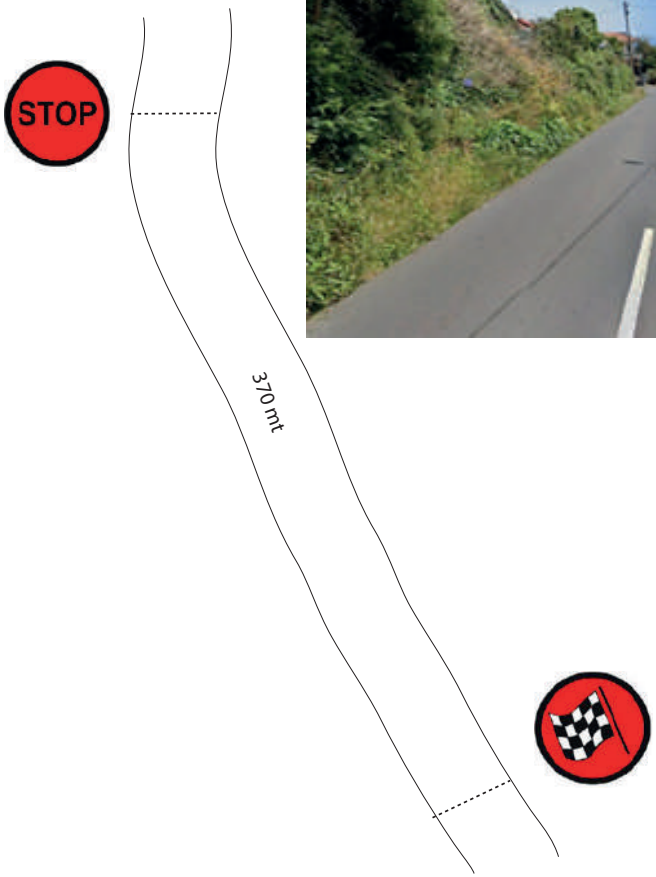


130 mts.

620 mts.

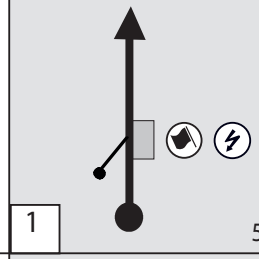
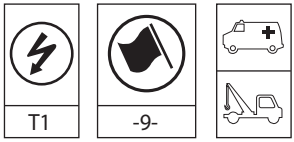
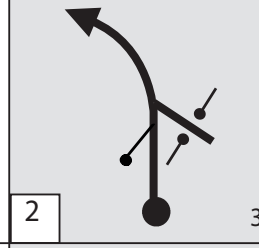
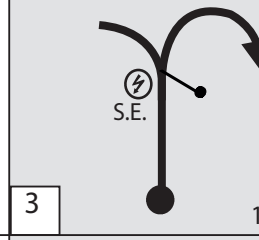
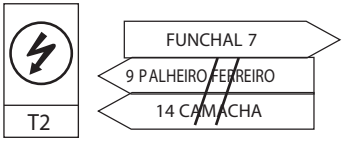
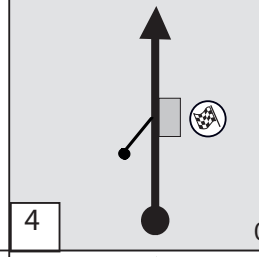
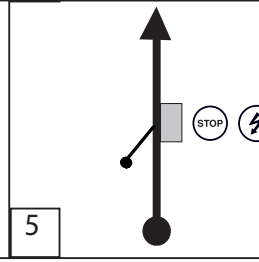

20 mts.


STOP

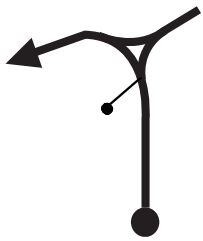

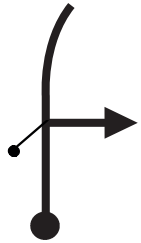


STOP
370 mt



TC/CH 9 - PEDRA DO POISO	DISTANCE/DISTÂNCIA	LEG/ETAPA 1	Pag/Pág
TC/CH 9A - REAGRUPAMENTO	16.56 Km	SECTION/SECÇÃO 3	91
Special Stage/Prova Especial 9	AVERAGE/MÉDIA	TIME ALLOWED/TEMPO	
Pedra do Poiso 5.90 Km/h	33.12 Km/h		30 MIN

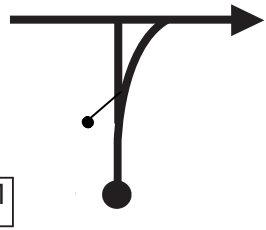
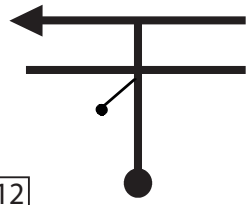
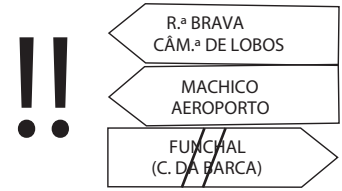
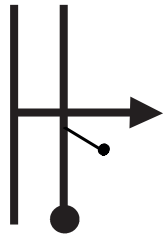
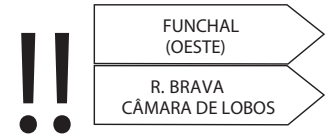
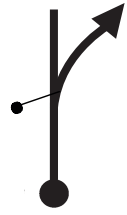
Distance/Distância Total	Distance/Distância Parcial	Direction/Direcção	Asphalt / Pavé	Information/Informação	Dist. to go / Dist. Regr.
0.00	0.00			 32º42`22`` N 16º53`37`` O	16.56
2.09	2.09			!! PORTÃO SUL CHÃO DA LAGOA	14.47
4.54	2.45			 SAÍDA DE EMERGÊNCIA	12.02
5.90	1.36			 32º40`58`` N 16º54`18`` O	10.66
6.27	0.37			 32º40`48`` N 16º54`20`` O	10.29

TC/CH 9 - PEDRA DO POISO	DISTANCE/DISTÂNCIA	LEG/ETAPA 1	Pag/Pág
TC/CH 9A - REAGRUPAMENTO	16.56 Km	SECTION/SECÇÃO 3	92
Special Stage/Prova Especial 9	AVERAGE/MÉDIA	TIME ALLOWED/TEMPO	
Pedra do Poiso 5.90 Km/h	33.12 Km/h		30 MIN

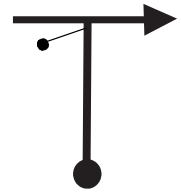
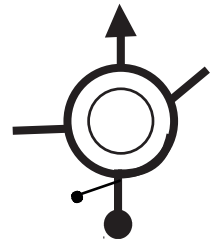
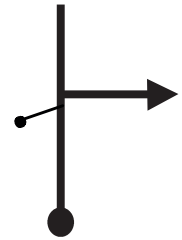
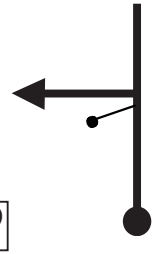
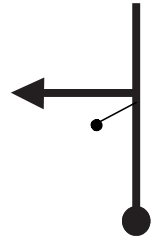
Distance/Distância		Direction/Direcção	Asphalt / Pavé	Information/Informação	Dist. to go / Dist. Regr.
Total	Parcial				
6.84	0.57	 6		E.R. 103  MONTE VERDE	9.72
8.13	1.29	 7		E.R. 103  ESTRADA DOS MARMELEIROS	8.43
8.75	0.62	 8		ESTRADA DOS MARMELEIROS 	7.81
9.44	0.69	 9		RUA DA PORTADA DE SANTO ANTÓNIO  ESTRADA LUSO-BRASILEIRA	7.12
10.13	0.69	 10		ESTRADA LUSO-BRASILEIRA 	6.49

Rali Funchal e Câmara de Lobos 2026

TC/CH 9 - PEDRA DO POISO	DISTANCE/DISTÂNCIA	LEG/ETAPA 1	Pag/Pág
TC/CH 9A - REAGRUPAMENTO	16.56 Km	SECTION/SECÇÃO 3	93
Special Stage/Prova Especial 9	AVERAGE/MÉDIA	TIME ALLOWED/TEMPO	
Pedra do Poiso 5.90 Km/h	33.12 Km/h		30 MIN

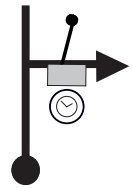
Distance/Distância Total	Distance/Distância Parcial	Direction/Direcção	Asphalt / Pavé	Information/Informação	Dist. to go Dist. Regr.
10.80	0.67	 11		ESTRADA LUSO-BRASILEIRA  ACESSO V.R.1	5.76
10.84	0.04	 12		ACESSO V.R.1 	5.72
10.88	0.04	 13		ACESSO V.R.1 	5.68
11.24	0.36	 14		V.R.1 	5.32
14.64	3.40	 15		V.R. 1 SAÍDA 9 	1.92

TC/CH 9 - PEDRA DO POISO	DISTANCE/DISTÂNCIA	LEG/ETAPA 1	Pag/Pág
TC/CH 9A - REAGRUPAMENTO	16.56 Km	SECTION/SECÇÃO 3	94
Special Stage/Prova Especial 9	AVERAGE/MÉDIA	TIME ALLOWED/TEMPO	
Pedra do Poiso 5.90 Km/h	33.12 Km/h		30 MIN

Distance/Distância Total	Distance/Distância Parcial	Direction/Direcção	Asphalt / Piste	Information/Informação	Dist. to go / Dist. Regr.
14.88	0.24	 16		V.R. 1 FUNCHAL PICO DOS BARCELOS CAMINHO DO PILAR	1.68
15.25	0.37	 17		CAMINHO DO PILAR CURRAL DAS FREIRAS PICO DOS BARCELOS !! CAMINHO DO POÇO BARRAL	1.31
15.82	0.57	 18		CAMINHO DO POÇO BARRAL MADEIRA SHOPPING FARMACIA !! CAMINHO DE SANTA QUITERIA	0.74
16.46	0.64	 19		CAMINHO DE SANTA QUITERIA !! RUA DOS ALECRINS	0.10
16.51	0.05	 20		RUA DOS ALECRINS !! PARQUE SUPERIOR MADEIRA SHOPPING	0.05

Rali Funchal e Câmara de Lobos 2026

TC/CH 9 - PEDRA DO POISO	DISTANCE/DISTÂNCIA	LEG/ETAPA 1	Pag/Pág
TC/CH 9A - REAGRUPAMENTO	16.56 Km	SECTION/SECÇÃO 3	95
Special Stage/Prova Especial 9	AVERAGE/MÉDIA	TIME ALLOWED/TEMPO	
Pedra do Poiso 5.90 Km/h	33.12 Km/h		45 MIN

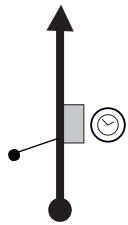
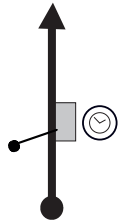
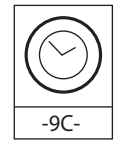
Distance/Distância		Direction/Direcção	Asphalt / Pavé	Information/Informação	Dist. to go / Dist. Regr.
Total	Parcial				
16.56	0.05	21 		PARQUE SUPERIOR MADEIRA SHOPPING  -9A- 32º39`36`` N 16º57`03`` O	0.00

PARQUE DE ESTACIONAMENTO
SUPERIOR MADEIRA SHOPPING

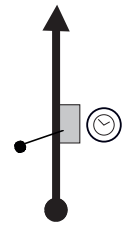
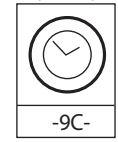
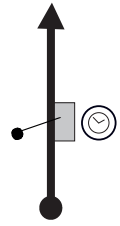
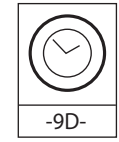
REAGRUPAMENTO

(40 MIN)

TC/CH 9B- REAGRUPAMENTO	DISTANCE/DISTÂNCIA	LEG/ETAPA 1	Pag/Pág
TC/CH 9C- PÓDIO	0.12 Km	SECTION/SECÇÃO 4	97
Special Stage/Prova Especial	AVERAGE/MÉDIA 1.80 Km/h	TIME ALLOWED/TEMPO 04 MIN	

Distance/Distância Total	Distance/Distância Parcial	Direction/Direcção	Asphalt / Pavé	Information/Informação	Dist. to go / Dist. Regr.
0.00	0.00	 1		PARQUE SUPERIOR MADEIRA SHOPPING  -9B- 32º39`36`` N 16º57`03`` O	0.12
0.12	0.12	 2		PARQUE SUPERIOR MADEIRA SHOPPING (PÓDIO)  -9C- 32º39`36`` N 16º57`03`` O	0.00

TC/CH 9C - PODIO	DISTANCE/DISTÂNCIA	LEG/ETAPA 1	Pag/Pág
TC/CH 9D - PARQUE FECAHDO	0.22 Km	SECTION/SECÇÃO 4	99
Special Stage/Prova Especial	AVERAGE/MÉDIA 3.30 Km/h	TIME ALLOWED/TEMPO 04 MIN	

Distance/Distância Total	Distance/Distância Parcial	Direction/Direcção	Asphalt / Pavé	Information/Informação	Dist. to go / Dist. Regr.
0.00	0.00	 1		PARQUE SUPERIOR MADEIRA SHOPPING (PÓDIO)  -9C- 32º39`36`` N 16º57`03`` O	0.22
0.22	0.22	 2		PARQUE SUPERIOR MADEIRA SHOPPING  -9D- 32º39`36`` N 16º57`03`` O	0.00

FIM
RALI MUNICÍPIOS DO FUNCHAL E CÂMARA DE LOBOS
-
C. D. NACIONAL 2026