

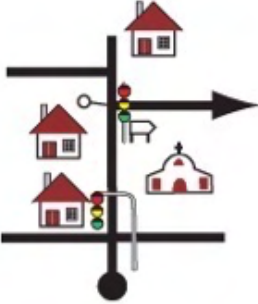
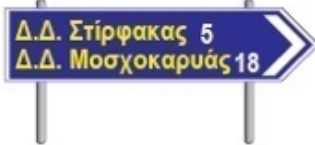
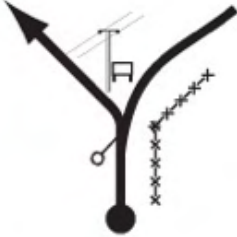
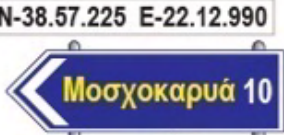
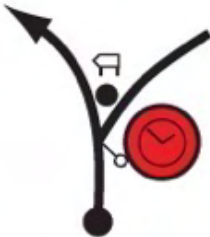
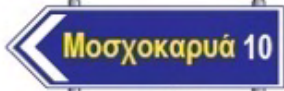

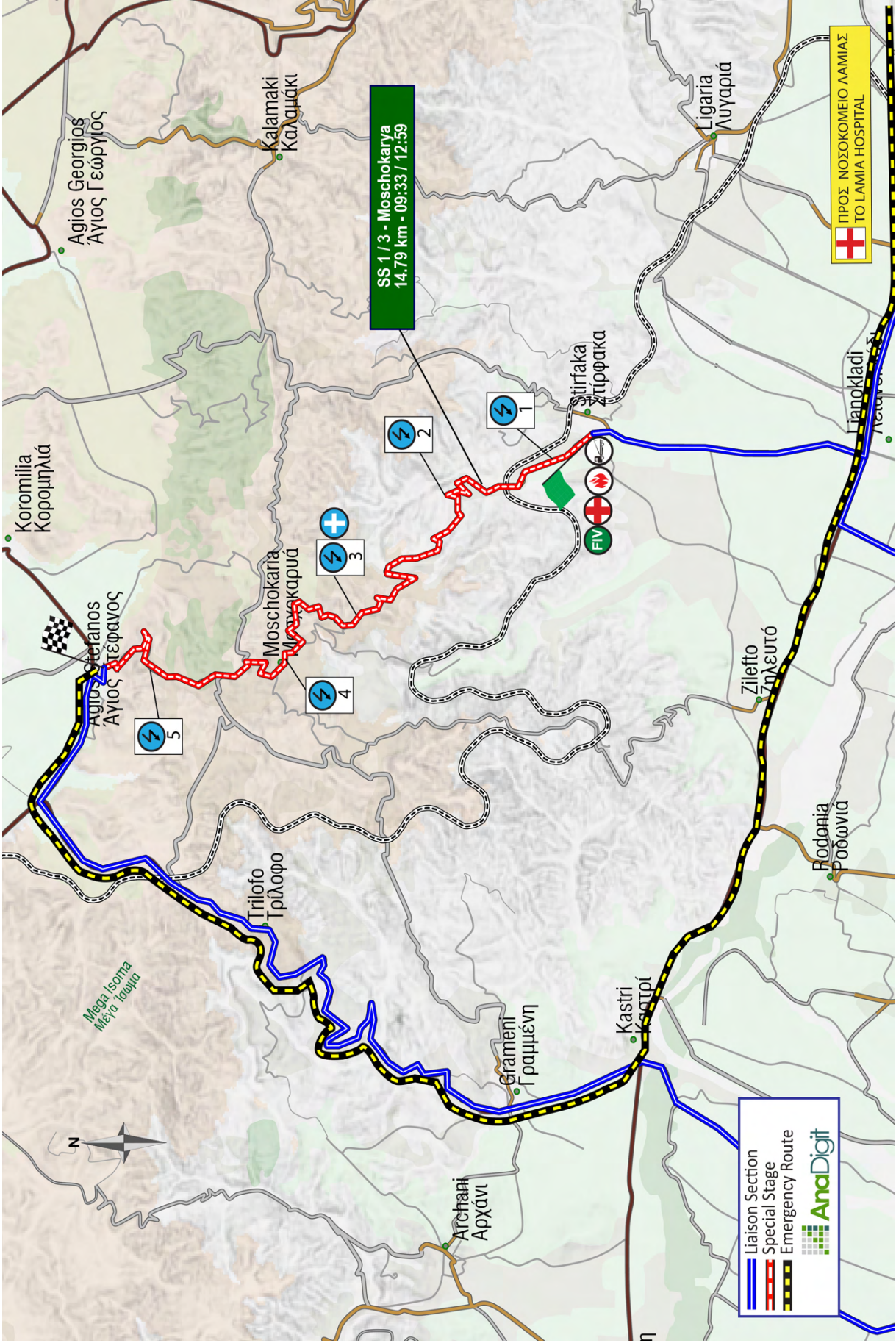



T.C.0 / 2C S.P. OUT / SERVICE A OUT		DISTANCE	LEG 1	PAGE
T.C.1 / 3 STIRFAKA		18.29 Km	R.SECTION 1 / 6	1
		AVERAGE SPEED	TARGET TIME 00:30	
Total Km	Partial Km	DIRECTION	INFORMATION	Km to run
0.00	0.00	<p>1</p>	<p>N-38.53.422 E-22.26.926</p> <p>T.C. 0/2C Lamia - Service Park Out Lamia - Service A Out Refuel Zone Lamia S.P.</p>	18.29
0.22	0.22	<p>2</p>	Gate B	18.07
0.26	0.04	<p>3</p>		18.03
1.11	0.85	<p>4</p>		17.18
2.52	1.41	<p>5</p>		15.77

T.C.0 / 2C S.P. OUT / SERVICE A OUT		DISTANCE	LEG 1	PAGE
T.C.1 / 3 STIRFAKA		18.29 Km	R.SECTION 1 / 6	2
		AVERAGE SPEED	TARGET TIME 00:30	
Total Km	Partial Km	DIRECTION	INFORMATION	Km to run
3.70	1.18	<p>6</p>		14.59
3.73	0.03	<p>7</p>		14.56
3.92	0.19	<p>8</p>		14.37
4.05	0.13	<p>9</p>		14.24
6.87	2.82	<p>10</p>		11.42



T.C.0 / 2C S.P. OUT / SERVICE A OUT		DISTANCE	LEG 1	PAGE
T.C.1 / 3 STIRFAKA		18.29 Km	R.SECTION 1 / 6	3
		AVERAGE SPEED	TARGET TIME 00:30	
Total Km	Partial Km	DIRECTION	INFORMATION	Km to run
7.81	0.94	<p>11</p> 		10.48
13.79	5.98	<p>12</p> 		4.50
18.11	4.32	<p>13</p> 		0.18
18.29	0.18	<p>14</p> 	<p>N-38.57.225 E-22.12.990</p>   <p>T.C. 1/3 Stirfaka</p> <p>70 m → Start S.S. 1/3</p>	0.00



S.S.1/3 MOSCHOKARYA I/II
T.C & START



S.S.1/3 MOSCHOKARYA I/II
END & STOP



T.C.1 / 3	STIRFAKA	DISTANCE	LEG	1	PAGE
T.C.2 / 4	AMALOTA	47.74 Km	R.SECTION 2 / 7		4
S.S. 1 / 3	Moschokarya I / II	14.79 Km	AVERAGE SPEED	TARGET TIME 01:00	
		47.74 Km/h			

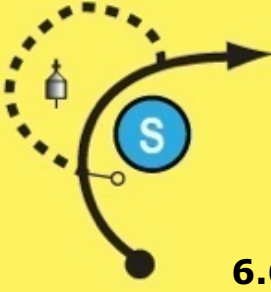









Total Km	Partial Km	DIRECTION	INFORMATION	Km to run
0.00	0.00	<p>1 14.79</p>	<p>N-38.57.275 E-22.18.326</p> <p>START S.S. 1/3 Moschokarya I/II 14.79 km</p>	47.74
0.08	0.08	<p>2 14.71</p>	<p>1</p>	47.66
0.29	0.21	<p>3 14.50</p>	<p>2</p>	47.45
0.85	0.56	<p>4 13.94</p>	<p>N-38.57.635 E-22.18.004</p> <p>1/3-1</p>	46.89
1.21	0.36	<p>5 13.58</p>	<p>3</p>	46.53



T.C.1 / 3 STIRFAKA		DISTANCE	LEG 1	PAGE
T.C.2 / 4 AMALOTA		47.74 Km	R.SECTION 2 / 7	5
S.S. 1 / 3 Moschokarya I / II 14.79 Km		AVERAGE SPEED	TARGET TIME 01:00	
47.74 Km/h				
Total Km	Partial Km	DIRECTION	INFORMATION	Km to run
1.39	0.18			46.35
1.76	0.37			45.98
2.16	0.40			45.58
2.50	0.34			45.24
3.37	0.87		<p>N-38.58.474 E-22.17.667</p> <p>ΚΑΤΑΣΚΕΥΑΣΤΗΣ:</p> <p>ΤΕΡΝΑ Α.Ε.</p> <p>ΕΤΑΙΡΕΙΑ ΟΜΙΛΟΥ ΓΕΚ</p>	44.37

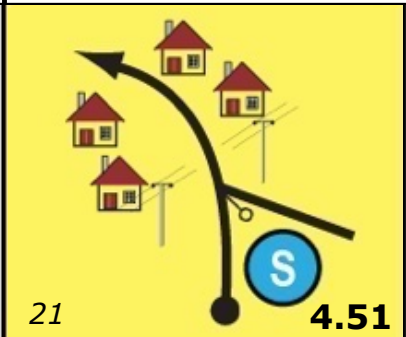

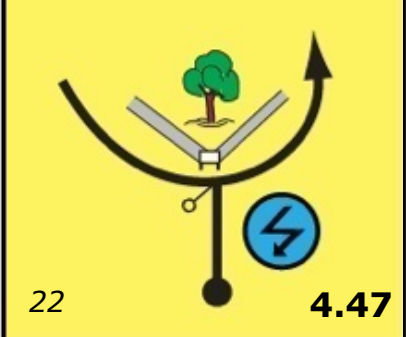
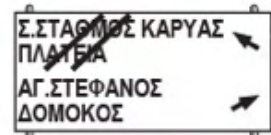

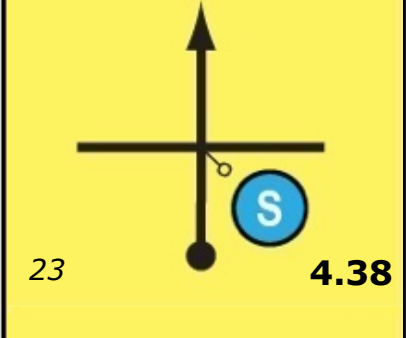

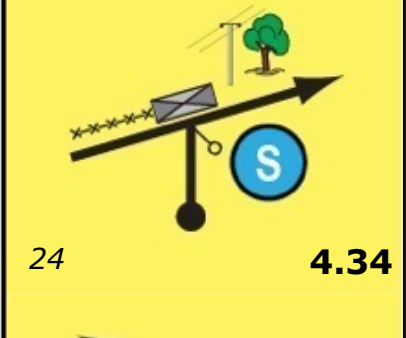



T.C.1 / 3 STIRFAKA		DISTANCE	LEG 1	PAGE
T.C.2 / 4 AMALOTA		47.74 Km	R.SECTION 2 / 7	6
S.S. 1 / 3 Moschokarya I / II 14.79 Km		AVERAGE SPEED	TARGET TIME 01:00	
47.74 Km/h				
Total Km	Partial Km	DIRECTION	INFORMATION	Km to run
4.28	0.91	 11 10.51	 7	43.46
4.72	0.44	 12 10.07	 8	43.02
5.59	0.87	 13 9.20	 9	42.15
6.13	0.54	 14 8.66	 10	41.61
7.56	1.43	 15 7.23	 N-38.59.239 E-22.16.357 ΑΓ.ΑΘΑΝΑΣΙΟΣ ↑ 1/3-3	40.18

T.C.1 / 3 STIRFAKA		DISTANCE 47.74 Km	LEG 1	PAGE 7
T.C.2 / 4 AMALOTA			R.SECTION 2 / 7	
S.S. 1 / 3 Moschokarya I / II 14.79 Km		AVERAGE SPEED 47.74 Km/h	TARGET TIME 01:00	

Total Km	Partial Km	DIRECTION	INFORMATION	Km to run
8.18	0.62	 16 6.61	 11	39.56
8.65	0.47	 17 6.14	 12	39.09
9.63	0.98	 18 5.16	 13	38.11
9.95	0.32	 19 4.84	 14 MOSCHOKARYA Village	37.79
10.17	0.22	 20 4.62	 15	37.57



T.C.1 / 3	STIRFAKA	DISTANCE	LEG	1	PAGE
T.C.2 / 4	AMALOTA	47.74 Km	R.SECTION 2 / 7		8
S.S. 1 / 3	Moschokarya I / II	14.79 Km	AVERAGE SPEED	TARGET TIME 01:00	
		47.74 Km/h			



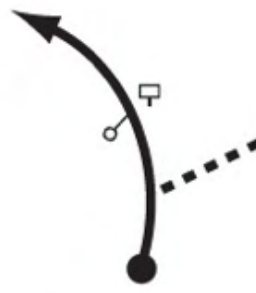


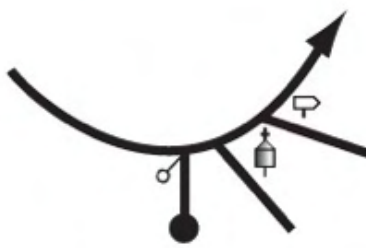



Total Km	Partial Km	DIRECTION	INFORMATION	Km to run
10.28	0.11	 <p>21 4.51</p>	 <p>16</p>	37.46
10.32	0.04	 <p>22 4.47</p>	<p>N-38.59.884 E-22.15.872</p>   <p>1/3-4</p>	37.42
10.41	0.09	 <p>23 4.38</p>	 <p>17</p>	37.33
10.45	0.04	 <p>24 4.34</p>	 <p>18</p>	37.29
10.56	0.11	 <p>25 4.23</p>	 <p>19</p>	37.18


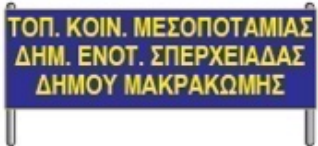
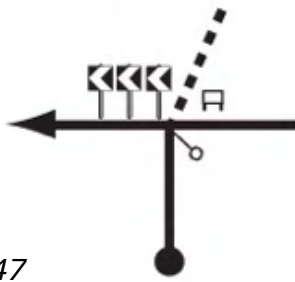

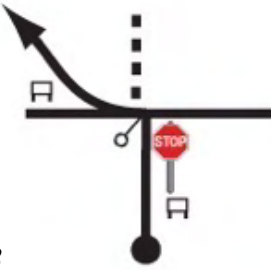

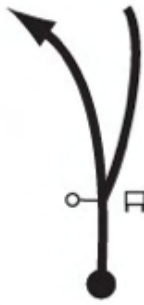




T.C.1 / 3 STIRFAKA		DISTANCE	LEG 1	PAGE
T.C.2 / 4 AMALOTA		47.74 Km	R.SECTION 2 / 7	9
S.S. 1 / 3 Moschokarya I / II 14.79 Km		AVERAGE SPEED	TARGET TIME 01:00	
47.74 Km/h				
Total Km	Partial Km	DIRECTION	INFORMATION	Km to run
10.61	0.05	<p>26 4.18</p>	<p>20</p>	37.13
10.77	0.16	<p>27 4.02</p>	<p>21</p>	36.97
11.00	0.23	<p>28 3.79</p>	<p>22</p>	36.74
11.17	0.17	<p>29 3.62</p>	<p>23</p>	36.57
11.69	0.52	<p>30 3.10</p>	<p>24</p>	36.05

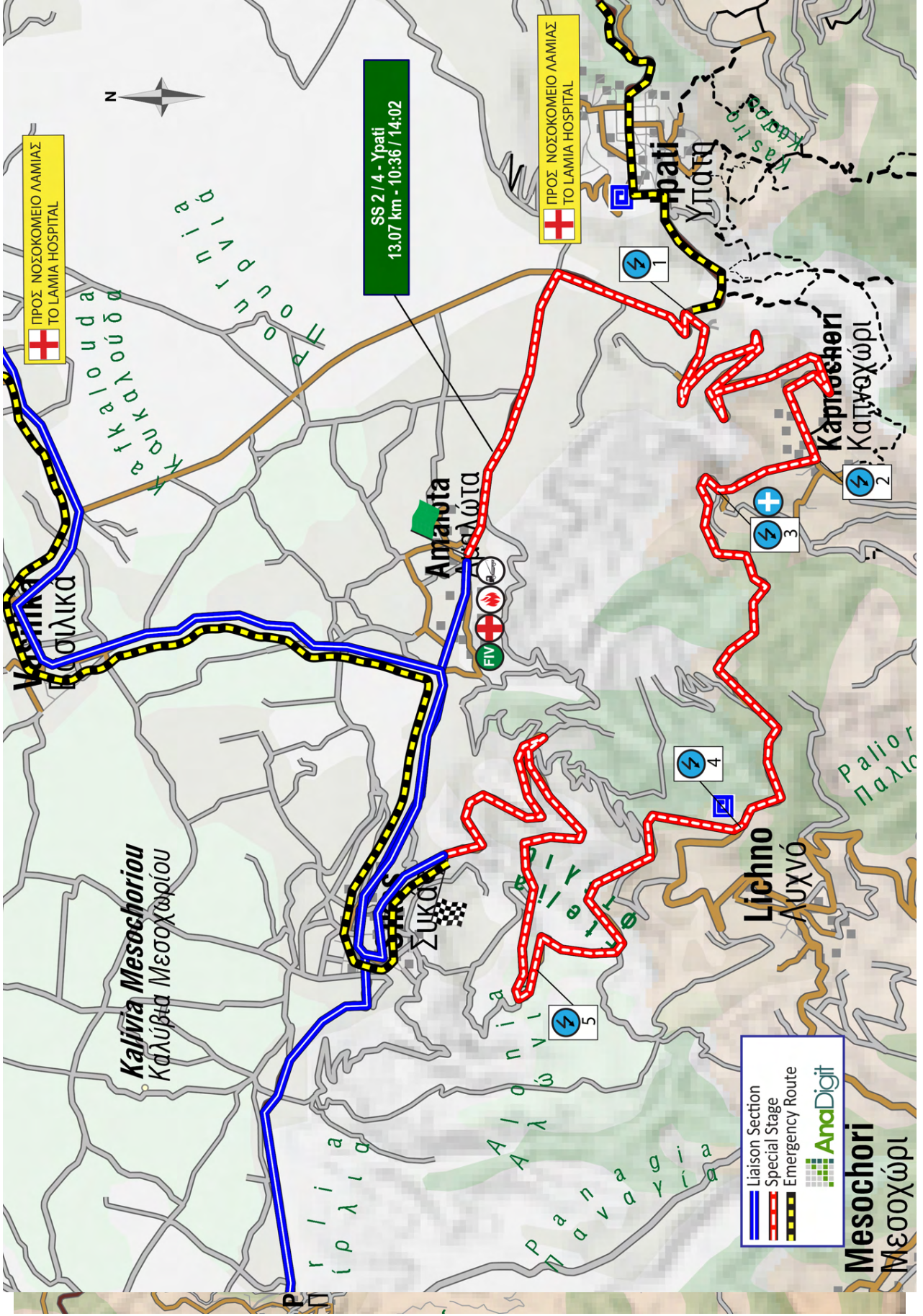
T.C.1 / 3 STIRFAKA		DISTANCE	LEG 1	PAGE
T.C.2 / 4 AMALOTA		47.74 Km	R.SECTION 2 / 7	10
S.S. 1 / 3 Moschokarya I / II 14.79 Km		AVERAGE SPEED	TARGET TIME 01:00	
47.74 Km/h				
Total Km	Partial Km	DIRECTION	INFORMATION	Km to run
11.93	0.24	<p>31 2.86</p>	<p>25</p>	35.81
12.83	0.90	<p>32 1.96</p>		34.91
13.13	0.30	<p>33 1.66</p>	<p>N-39.00.972 E-22.15.932</p> <p>1/3-5 Deceleration</p>	34.61
13.66	0.53	<p>34 1.13</p>	<p>26</p>	34.08
13.77	0.11	<p>35 1.02</p>		33.97

T.C.1 / 3 STIRFAKA		DISTANCE	LEG 1	PAGE
T.C.2 / 4 AMALOTA		47.74 Km	R.SECTION 2 / 7	11
S.S. 1 / 3 Moschokarya I / II 14.79 Km		AVERAGE SPEED	TARGET TIME 01:00	
47.74 Km/h				
Total Km	Partial Km	DIRECTION	INFORMATION	Km to run
14.11	0.34			33.63
14.53	0.42			33.21
14.79	0.26		<p>N-39.01.316 E-22.15.867</p>	32.95
15.15	0.36		<p>N-39.01.386 E-22.15.740</p>	32.59
15.79	0.64		<p>AGIOS STEFANOS Village</p>	31.95

T.C.1 / 3 STIRFAKA		DISTANCE	LEG 1	PAGE
T.C.2 / 4 AMALOTA		47.74 Km	R.SECTION 2 / 7	12
S.S. 1 / 3 Moschokarya I / II 14.79 Km		AVERAGE SPEED	TARGET TIME 01:00	
47.74 Km/h				
Total Km	Partial Km	DIRECTION	INFORMATION	Km to run
17.37	1.58	 <p>41</p>		30.37
21.47	4.10	 <p>42</p>		26.27
21.73	0.26	 <p>43</p>		26.01
29.82	8.09	 <p>44</p>		17.92
32.01	2.19	 <p>45</p>		15.73

T.C.1 / 3 STIRFAKA		DISTANCE	LEG 1	PAGE
T.C.2 / 4 AMALOTA		47.74 Km	R.SECTION 2 / 7	13
S.S. 1 / 3 Moschokarya I / II 14.79 Km		AVERAGE SPEED	TARGET TIME 01:00	
47.74 Km/h				
Total Km	Partial Km	DIRECTION	INFORMATION	Km to run
36.27	4.26	 <p>46</p>		11.47
37.40	1.13	 <p>47</p>		10.34
39.87	2.47	 <p>48</p>		7.87
40.48	0.61	 <p>49</p>		7.26
41.13	0.65	 <p>50</p>		6.61

T.C.1 / 3 STIRFAKA		DISTANCE	LEG 1	PAGE
T.C.2 / 4 AMALOTA		47.74 Km	R.SECTION 2 / 7	14
S.S. 1 / 3 Moschokarya I / II 14.79 Km		AVERAGE SPEED	TARGET TIME 01:00	
47.74 Km/h				
Total Km	Partial Km	DIRECTION	INFORMATION	Km to run
42.45	1.32	<p>51</p>		5.29
45.84	3.39	<p>52</p>		1.90
47.28	1.44	<p>53</p>		0.46
47.74	0.46	<p>54</p>	<p>N-38.52.691 E-22.12.990</p> <p>60 m → Start S.S. 2/4</p>	0.00




Mesochoiri
ΜΕΣΟΧΩΡΙ

S.S.2/4 YPATI I/II
T.C. & START



S.S.2/4 YPATI I/II
END & STOP



T.C.2 / 4 AMALOTA			DISTANCE	LEG 1	PAGE
T.C.2A / 4A REGROUP IN / P.F. IN			41.98 Km	R.SECTION 3 / 8	15
S.S. 2 / 4 Ypati I / II 13.07 Km			AVERAGE SPEED	TARGET TIME 01:00	
Total Km	Partial Km	DIRECTION	INFORMATION		Km to run
0.00	0.00	<p>1 13.07</p>	N-38.52.690 E-22.13.034 START S.S. 2/4 Ypati I/II 13.07 km	41.98	
0.23	0.23	<p>2 12.84</p>	 1	41.75	
1.45	1.22	<p>3 11.62</p>	 2	40.53	
2.25	0.80	<p>4 10.82</p>	N-38.52.150 E-22.13.860 2/4-1	39.73	
2.62	0.37	<p>5 10.45</p>		39.36	

T.C.2 / 4 AMALOTA		DISTANCE	LEG 1	PAGE
T.C.2A / 4A REGROUP IN / P.F. IN		41.98 Km	R.SECTION 3 / 8	16
S.S. 2 / 4	Ypati I / II	13.07 Km	AVERAGE SPEED	TARGET TIME 01:00
		41.98 Km/h		

Total Km	Partial Km	DIRECTION	INFORMATION	Km to run
3.27	0.65			38.71
3.65	0.38			38.33
3.95	0.30			38.03
4.62	0.67			37.36
4.89	0.27			37.09

Next
0.10

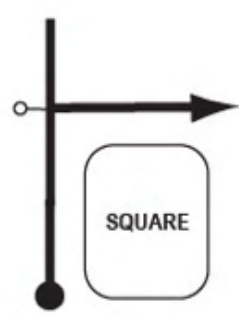







T.C.2 / 4 AMALOTA			DISTANCE	LEG 1	PAGE
T.C.2A / 4A REGROUP IN / P.F. IN			41.98 Km	R.SECTION 3 / 8	17
S.S. 2 / 4		Ypati I / II	13.07 Km	AVERAGE SPEED	TARGET TIME 01:00
				41.98 Km/h	
Total Km	Partial Km	DIRECTION		INFORMATION	Km to run
4.99	0.10				36.99
5.26	0.27				36.72
5.38	0.12				36.60
5.74	0.36				36.24
6.18	0.44				35.80

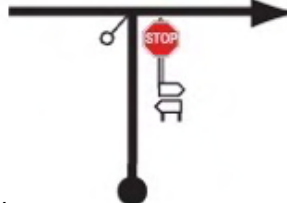

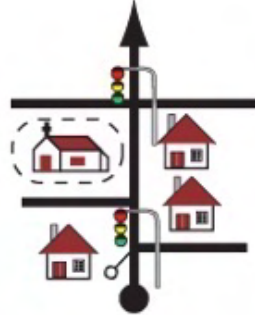




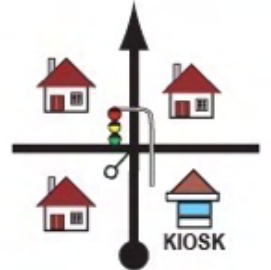
T.C.2 / 4 AMALOTA			DISTANCE	LEG 1	PAGE
T.C.2A / 4A REGROUP IN / P.F. IN			41.98 Km	R.SECTION 3 / 8	18
S.S. 2 / 4 Ypati I / II 13.07 Km			AVERAGE SPEED	TARGET TIME 01:00	
Total Km	Partial Km	DIRECTION	INFORMATION		Km to run
6.98	0.80	<p>16 6.09</p>	<p>Narrow Road 10</p>		35.00
7.58	0.60	<p>17 5.49</p>	<p>11</p>		34.40
8.05	0.47	<p>18 5.02</p>	<p>N-38.51.997 E-22.12.231</p> <p>2/4-4</p>		33.93
8.57	0.52	<p>19 4.50</p>	<p>12</p>		33.41
8.78	0.21	<p>20 4.29</p>	<p>13</p>		33.20

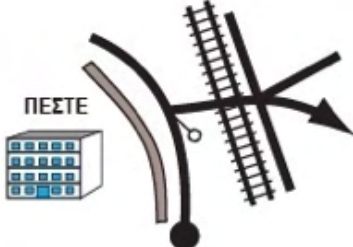
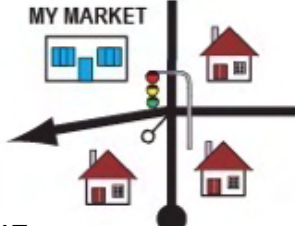


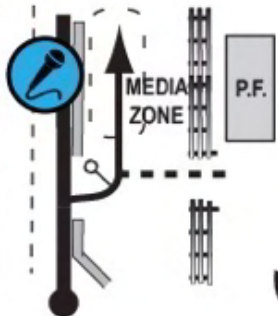
T.C.2 / 4 AMALOTA			DISTANCE	LEG 1	PAGE
T.C.2A / 4A REGROUP IN / P.F. IN			41.98 Km	R.SECTION 3 / 8	19
S.S. 2 / 4 Ypati I / II 13.07 Km			AVERAGE SPEED	TARGET TIME 01:00	
Total Km	Partial Km	DIRECTION	INFORMATION		Km to run
9.52	0.74	<p>21 3.55</p>			32.46
10.00	0.48	<p>22 3.07</p>	<p>N-38.52.510 E-22.11.706</p>		31.98
10.92	0.92	<p>23 2.15</p>			31.06
11.60	0.68	<p>24 1.47</p>			30.38
11.77	0.17	<p>25 1.30</p>			30.21

T.C.2 / 4 AMALOTA			DISTANCE	LEG 1	PAGE
T.C.2A / 4A REGROUP IN / P.F. IN			41.98 Km	R.SECTION 3 / 8	20
S.S. 2 / 4 Ypati I / II 13.07 Km			AVERAGE SPEED	TARGET TIME 01:00	
Total Km	Partial Km	DIRECTION	INFORMATION		Km to run
11.98	0.21	<p>26 1.09</p>			30.00
12.62	0.64	<p>27 0.45</p>			29.36
13.07	0.45	<p>28 0.00</p>	<p>N-38.52.714 E-22.12.111</p> <p>END S.S. 2/4 Ypati I/II</p>		28.91
13.41	0.34	<p>29</p>	<p>N-38.52.894 E-22.11.847</p> <p>STOP S.S. 2/4 Ypati I/II</p>		28.57
13.51	0.10	<p>30</p>			28.47

T.C.2 / 4 AMALOTA			DISTANCE	LEG 1	PAGE
T.C.2A / 4A REGROUP IN / P.F. IN			41.98 Km	R.SECTION 3 / 8	21
S.S. 2 / 4		Ypati I / II	13.07 Km	AVERAGE SPEED	TARGET TIME 01:00
Total Km	Partial Km	DIRECTION	INFORMATION		Km to run
13.63	0.12	<p>31</p>			28.35
13.75	0.12	<p>32</p>			28.23
13.82	0.07	<p>33</p>			28.16
15.26	1.44	<p>34</p>			26.72
16.82	1.56	<p>35</p>			25.16

T.C.2 / 4 AMALOTA			DISTANCE	LEG 1	PAGE
T.C.2A / 4A REGROUP IN / P.F. IN			41.98 Km	R.SECTION 3 / 8	22
S.S. 2 / 4 Ypati I / II 13.07 Km			AVERAGE SPEED	TARGET TIME 01:00	
Total Km	Partial Km	DIRECTION	INFORMATION		Km to run
17.22	0.40	36 			24.76
17.54	0.32	37 			24.44
19.27	1.73	38 			22.71
23.35	4.08	39 			18.63
23.77	0.42	40 			18.21

T.C.2 / 4 AMALOTA			DISTANCE	LEG 1	PAGE
T.C.2A / 4A REGROUP IN / P.F. IN			41.98 Km	R.SECTION 3 / 8	23
S.S. 2 / 4 Ypati I / II 13.07 Km			AVERAGE SPEED	TARGET TIME 01:00	
Total Km	Partial Km	DIRECTION	INFORMATION		Km to run
26.35	2.58	<p>41</p> 			15.63
27.42	1.07	<p>42</p> 	 LIANOKLADI Village		14.56
33.27	5.85	<p>43</p> 			8.71
34.28	1.01	<p>44</p> 			7.70
37.03	2.75	<p>45</p> 			4.95

T.C.2 / 4 AMALOTA			DISTANCE	LEG 1	PAGE
T.C.2A / 4A REGROUP IN / P.F. IN			41.98 Km	R.SECTION 3 / 8	24
S.S. 2 / 4 Ypati I / II 13.07 Km			AVERAGE SPEED	TARGET TIME 01:00	
Total Km	Partial Km	DIRECTION	INFORMATION		Km to run
38.93	1.90	 <p>46</p>			3.05
39.49	0.56	 <p>47</p>			2.49
40.89	1.40	 <p>48</p>			1.09
41.74	0.85	 <p>49</p>			0.24
41.83	0.09	 <p>50</p>			0.15

T.C.2 / 4 AMALOTA			DISTANCE	LEG 1	PAGE
T.C.2A / 4A REGROUP IN / P.F. IN			41.98 Km	R.SECTION 3 / 8	25
S.S. 2 / 4 Ypati I / II 13.07 Km			AVERAGE SPEED	TARGET TIME 01:00	
			41.98 Km/h		
Total Km	Partial Km	DIRECTION	INFORMATION		Km to run
41.98	0.15	<p>51</p>	<p>N-38.53.422 E-22.26.926</p> <p>T.C. 2A / 4A Lamia - Regroup In Lamia - Parc Ferme In</p> <p>GATE A</p>		0.00