
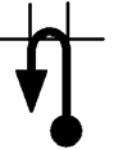
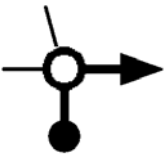



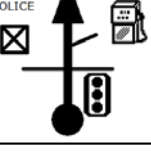
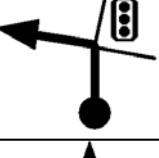

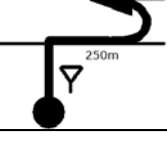
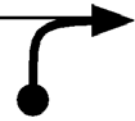
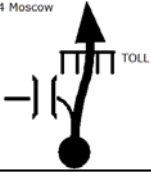
















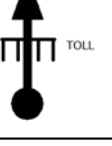






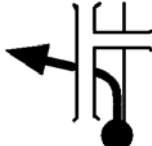
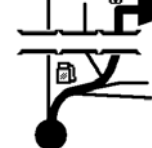
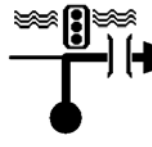


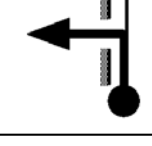


1 / 2		SWR 2023 ASSISTANCE 09_Lipetsk-Moscow		500,57 Km
1	0,00		LIPETSK-01	
	0,00		N 52.520744959 E 39.800706616	N 52°31.247 E 39°48.039
2	0,24		02	
	0,24		N 52.519026633 E 39.799368326	N 52°31.141 E 39°47.962
3	0,85		03	
	0,61		N 52.523176613 E 39.803748292	N 52°31.390 E 39°48.224
4	1,76		04	
	0,91		N 52.519311580 E 39.814281617	N 52°31.158 E 39°48.856
5	16,56		05	
	14,80		N 52.506764949 E 39.638959946	N 52°30.405 E 39°38.337
6	20,65		06	
	4,09		N 52.509624984 E 39.581463307	N 52°30.577 E 39°34.887
7	28,57		GAZPROMNEFT-07	
	7,92		N 52.520164926 E 39.473316653	N 52°31.209 E 39°28.398
8	38,51		08	
	9,94		N 52.584426655 E 39.456003297	N 52°35.065 E 39°27.360
9	39,38		09	
	0,87		N 52.589264990 E 39.446731636	N 52°35.355 E 39°26.803
10	41,71		10	
	2,33		N 52.602804986 E 39.420429965	N 52°36.168 E 39°25.225
11	92,08		11	
	50,37		N 52.547288248 E 38.722586656	N 52°32.837 E 38°43.355

1 / 2		SWR 2023 ASSISTANCE 09_Lipetsk-Moscow		500,57 Km
12	92,39		ROADPAYMENT-12	
	0,31		N 52.548436574 E 38.719593325	N 52°32.906 E 38°43.175
13	152,14		ROADPAYMENT-13	
	59,75		N 52.930968255 E 38.214919932	N 52°55.858 E 38°12.895
14	161,81		LUKOIL-14	
	9,67		N 53.014273297 E 38.215663249	N 53°00.856 E 38°12.939
15	165,96		GAZPROM-15	
	4,15		N 53.049293278 E 38.198506561	N 53°02.957 E 38°11.910
16	170,49		ROADPAYMENT-16	
	4,53		N 53.085401607 E 38.168838247	N 53°05.124 E 38°10.130
17	212,52		ASS8-17	
	42,03		N 53.434050961 E 38.179489607	N 53°26.043 E 38°10.769
18	244,39		GAZPROMNEFT-18	
	31,87		N 53.696658287 E 38.046929935	N 53°41.799 E 38°02.815
19	266,55		ROADPAYMENT-19	
	22,16		N 53.878019980 E 38.048784972	N 53°52.681 E 38°02.927
20	268,54		OPTI-20	
	1,99		N 53.895394914 E 38.053948275	N 53°53.723 E 38°03.236
21	280,67		LUKOIL-21	
	12,13		N 53.998684984 E 38.013179943	N 53°59.921 E 38°00.790
22	293,58		TATNEFT-22	
	12,91		N 54.108244953 E 38.056889952	N 54°06.494 E 38°03.413

2 / 2		SWR 2023 ASSISTANCE 09_Lipetsk-Moscow		500,57 Km	
321,53			23		
23	27,95		N 54.342816595 E 38.154634975	N 54°20.568 E 38°09.278	
332,16			GAZPROM-24		
24	10,63		N 54.433834948 E 38.185326643	N 54°26.030 E 38°11.119	
361,40			ROADPAYMENT-25		
25	29,24		N 54.694164941 E 38.162096637	N 54°41.649 E 38°09.725	
366,03			GAZPROMNEFT-26		
26	4,63		N 54.735513305 E 38.157126607	N 54°44.130 E 38°09.427	
372,46			LUKOIL-27		
27	6,43		N 54.784558332 E 38.115033325	N 54°47.073 E 38°06.901	
378,22			28		
28	5,76		N 54.818768295 E 38.047996619	N 54°49.126 E 38°02.879	
418,84			29		
29	40,62		N 55.168024896 E 37.920321600	N 55°10.081 E 37°55.219	
420,54			LUKOIL-30		
30	1,70		N 55.180866612 E 37.905998267	N 55°10.851 E 37°54.359	
445,73			GAZPROMNEFT-31		
31	25,19		N 55.387923263 E 37.775984976	N 55°23.275 E 37°46.559	
453,68			TATNEFT-32		
32	7,95		N 55.453693289 E 37.783939905	N 55°27.221 E 37°47.036	
469,08			33		
33	15,40		N 55.571786619 E 37.692209931	N 55°34.307 E 37°41.532	

2 / 2		SWR 2023 ASSISTANCE 09_Lipetsk-Moscow		500,57 Km	
485,81			>Ленинский проспект-34		
34	16,73		N 55.626681597 E 37.474268306	N 55°37.600 E 37°28.456	
486,46			GAZPROMNEFT-35		
35	0,65		N 55.631649919 E 37.468793269	N 55°37.898 E 37°28.127	
488,84			>пр.Вернадского-36		
36	2,38		N 55.647814949 E 37.479003228	N 55°38.868 E 37°28.740	
498,55			37		
37	9,71		N 55.715589956 E 37.566608301	N 55°42.935 E 37°33.996	
499,34			38		
38	0,79		N 55.715621652 E 37.576418267	N 55°42.937 E 37°34.585	
499,94			39		
39	0,60		N 55.712599934 E 37.569889994	N 55°42.755 E 37°34.193	
500,25			40		
40	0,31		N 55.714311643 E 37.566191660	N 55°42.858 E 37°33.971	
500,57			LUZHNIKI-41		
41	0,32		N 55.716414914 E 37.562646578	N 55°42.984 E 37°33.758	