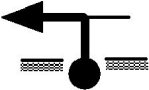
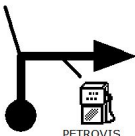


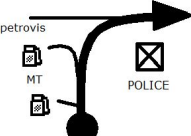


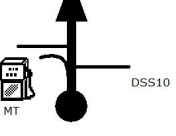
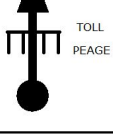
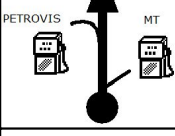

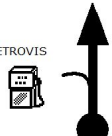

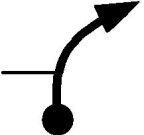
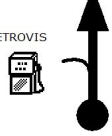



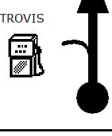
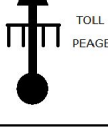
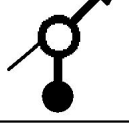
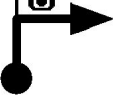


Kms Tot/Par	Image	Description
0,00 1 0,00	 BAYANKHONGOR	BAYANKHONGOR-01 N 46.175301571 E 100.707066598 N 46°10.582 E 100°42.568
1,06 2 1,06	 PETROVIS	PETROVIS-02 N 46.182063245 E 100.718898300 N 46°10.923 E 100°43.133
1,34 3 0,28	 TOLL PEAGE	ROAD PAYMENT-03 N 46.181854604 E 100.722318304 N 46°10.911 E 100°43.339
14,95 4 13,61	 POLICE	POLICE-04 N 46.081323291 E 100.803044950 N 46°04.879 E 100°48.182
74,51 5 59,56	 petrovis MT POLICE	PETROVIS-05 N 45.959948268 E 101.459276612 N 45°57.596 E 101°27.556
210,51 6 136,00	 PETROVIS	PETROVIS-06 N 46.259136594 E 102.787886610 N 46°15.548 E 102°47.273
210,83 7 0,32	 PETROVIS	PETROVIS-07 N 46.261763229 E 102.789408248 N 46°15.705 E 102°47.364
211,18 8 0,35	 MT DSS10	MT-08 N 46.264678332 E 102.791101602 N 46°15.880 E 102°47.466
222,95 9 11,77	 TOLL PEAGE	ROAD PAYMENT-09 N 46.360920500 E 102.814695209 N 46°21.655 E 102°48.881
381,78 10 158,83	 PETROVIS MT	PETROVIS-10 N 47.367976611 E 103.932514898 N 47°22.078 E 103°55.950
383,19 11 1,41	 POLICE	POLICE-11 N 47.369351614 E 103.951079992 N 47°22.161 E 103°57.064

Kms Tot/Par	Image	Description
423,60 12 40,41	 PETROVIS	PETROVIS-12 N 47.338558239 E 104.475389966 N 47°20.313 E 104°28.523
425,68 13 2,08	 TOLL PEAGE	ROAD PAYMENT-13 N 47.350505094 E 104.491067384 N 47°21.030 E 104°29.464
505,90 14 80,22		14 N 47.857283252 E 105.185506591 N 47°51.436 E 105°11.130
509,68 15 3,78	 PETROVIS	PETROVIS-15 N 47.870934986 E 105.229508270 N 47°52.256 E 105°13.770
511,23 16 1,55	 MT	MT-16 N 47.867211573 E 105.249078256 N 47°52.032 E 105°14.944
517,02 17 5,79	 POLICE	POLICE-17 N 47.883204994 E 105.320534948 N 47°52.992 E 105°19.232
537,72 18 20,70	 POLICE MT	MT-18 N 47.907866566 E 105.580624924 N 47°54.471 E 105°34.837
554,06 19 16,34	 PETROVIS	PETROVIS-19 N 47.878968249 E 105.789791569 N 47°52.738 E 105°47.387
618,42 20 64,36	 TOLL PEAGE	ROAD PAYMENT-20 N 47.876890804 E 106.614348121 N 47°52.613 E 106°36.860
623,05 21 4,63		21 N 47.898331195 E 106.666184561 N 47°53.899 E 106°39.971
631,96 22 8,91		22 N 47.907211615 E 106.784326663 N 47°54.432 E 106°47.059

