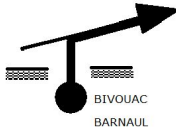
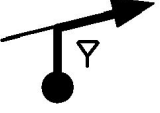







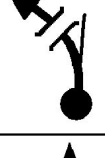
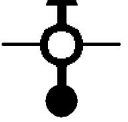


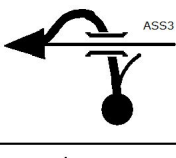





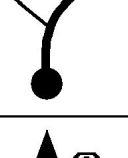
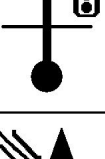
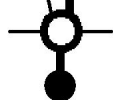


Kms Tot/Par	Image	Description
0,00 1 0,00		<b>BIVOUAC BARNAUL-01</b> N 53.368181577 E 83.836153250 N 53°22.090 E 83°50.169
2,57 2 2,57		<b>02</b> N 53.368033234 E 83.831163263 N 53°22.081 E 83°49.869
10,54 3 7,97		<b>DSS3-03</b> N 53.373191627 E 83.948136656 N 53°22.391 E 83°56.888
11,82 4 1,28		<b>GAS STATION-04</b> N 53.371866571 E 83.963608315 N 53°22.311 E 83°57.816
13,83 5 2,01		<b>05</b> N 53.379816591 E 83.986504923 N 53°22.788 E 83°59.190
24,95 6 11,12		<b>GAZPROMNEFT-06</b> N 53.346114943 E 84.139423254 N 53°20.766 E 84°08.365
93,37 7 68,42		<b>ROSNEFT-07</b> N 52.968806649 E 84.749761594 N 52°58.128 E 84°44.985
118,81 8 25,44		<b>LUKOIL-08</b> N 52.76637990 E 84.912001639 N 52°45.982 E 84°54.720
135,58 9 16,77		<b>OPTI-09</b> N 52.650821643 E 85.063036652 N 52°39.049 E 85°03.782
146,78 10 11,20		<b>10</b> N 52.580594918 E 85.175821644 N 52°34.835 E 85°10.549
152,52 11 5,74		<b>11</b> N 52.579639973 E 85.253864987 N 52°34.778 E 85°15.231

Kms Tot/Par	Image	Description
155,55 12 3,03		<b>LUKOIL-12</b> N 52.576824974 E 85.296561566 N 52°34.609 E 85°17.793
156,61 13 1,06		<b>13</b> N 52.579188326 E 85.314976610 N 52°34.753 E 85°18.701
165,85 14 9,24		<b>14</b> N 52.520166634 E 85.266569992 N 52°31.209 E 85°15.994
169,64 15 3,79		<b>GAZPROMNEFT-15</b> N 52.502354995 E 85.299396628 N 52°30.141 E 85°17.963
200,34 16 30,70		<b>LUKOIL-16</b> N 52.420651632 E 85.719178241 N 52°25.239 E 85°43.150
245,17 17 44,83		<b>LUKOIL-17</b> N 52.063148325 E 85.929909960 N 52°03.788 E 85°55.794
246,86 18 1,69		<b>OPTI-18</b> N 52.048451572 E 85.923613273 N 52°02.907 E 85°55.416
248,62 19 1,76		<b>19</b> N 52.033709996 E 85.914863267 N 52°02.022 E 85°54.891
252,01 20 3,39		<b>20</b> N 52.005121599 E 85.907139924 N 52°00.307 E 85°54.428
252,32 21 0,31		<b>21</b> N 52.004389915 E 85.902916626 N 52°00.263 E 85°54.174
256,61 22 4,29		<b>22</b> N 51.980569950 E 85.854753227 N 51°58.834 E 85°51.285

