Page 1 / 1	RB Stage	ASSISTANCE E04_GORNO-ALTAYSK-KOSH-AGACH	Total 444,14 Km

Kms Tot/Par	Image	Description
0,00 1 0,00	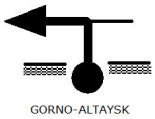	**GORNO-ALTAYSK-01** N 51.897846754 N 51°53.870 E 85.868518299 E 85°52.111
18,08 2 18,08	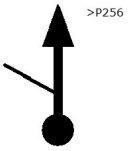	**02** N 51.821634970 N 51°49.298 E 85.786341625 E 85°47.180
40,31 3 22,23		**03** N 51.657129971 N 51°39.427 E 85.762303308 E 85°45.738
92,26 4 51,95		**04** N 51.322124987 N 51°19.327 E 85.671183248 E 85°40.270
92,90 5 0,64	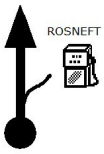	**ROSNEFT-05** N 51.317084947 N 51°19.025 E 85.675338244 E 85°40.520
104,52 6 11,62		**06** N 51.224729904 N 51°13.483 E 85.637481601 E 85°38.248
180,42 7 75,90		**07** N 50.759071619 N 50°45.544 E 86.129176567 E 86°07.750
188,12 8 7,70		**08** N 50.718904557 N 50°43.134 E 86.214065893 E 86°12.843
409,30 9 221,18	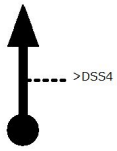	**DSS4-09** N 50.101366664 N 50°06.081 E 88.372199058 E 88°22.331
435,09 10 25,79		**OPTI-10** N 50.010554923 N 50°00.633 E 88.667906655 E 88°40.074
437,18 11 2,09		**11** N 49.992819910 N 49°59.569 E 88.667468242 E 88°40.048

Page 1 / 1	RB Stage	ASSISTANCE E04_GORNO-ALTAYSK-KOSH-AGACH	Total 444,14 Km

Kms Tot/Par	Image	Description
438,35 12 1,17	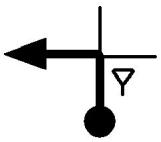	**12** N 49.997478312 N 49°59.848 E 88.653436579 E 88°39.206
441,17 13 2,82		**13** N 49.976428310 N 49°58.585 E 88.637069952 E 88°38.224
444,14 14 2,97	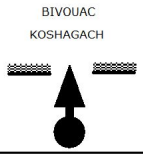	**BIVOUAK KOSHAGACH-14** N 49.949264968 N 49°57.009 E 88.629753325 E 88°37.807