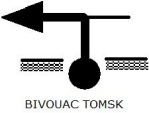
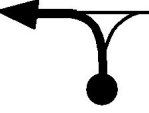
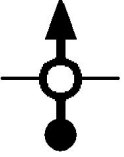
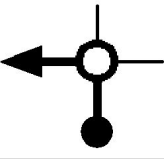

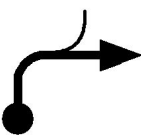

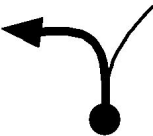



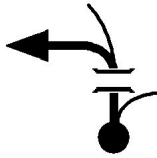
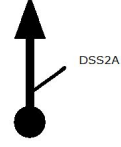



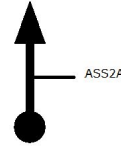
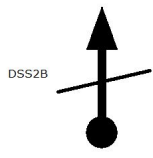






Kms Tot/Par	Image	Description
0,00 1 0,00	 BIVOUAC TOMSK	BIVOUAC TOMSK-01 N 56.516828775 E 85.071546640 N 56°31.009 E 85°04.292
0,45 2 0,45		02 N 56.517434954 E 85.064629900 N 56°31.046 E 85°03.877
2,12 3 1,67		03 N 56.511738256 E 85.040438330 N 56°30.704 E 85°02.426
2,88 4 0,76		04 N 56.508803303 E 85.029671604 N 56°30.528 E 85°01.780
4,52 5 1,64		05 N 56.496143227 E 85.031976580 N 56°29.768 E 85°01.918
6,16 6 1,64		06 N 56.489851662 E 85.051166637 N 56°29.391 E 85°03.069
7,02 7 0,86		07 N 56.486479363 E 85.039855203 N 56°29.188 E 85°02.391
8,74 8 1,72		08 N 56.479706590 E 85.020676565 N 56°28.782 E 85°01.240
9,31 9 0,57		09 N 56.476568332 E 85.016011653 N 56°28.594 E 85°00.960
12,76 10 3,45		10 N 56.456121627 E 84.977156628 N 56°27.367 E 84°58.629
14,33 11 1,57		11 N 56.455259956 E 84.951999974 N 56°27.315 E 84°57.119

Kms Tot/Par	Image	Description
15,99 12 1,66		12 N 56.450533251 E 84.927583328 N 56°27.031 E 84°55.654
66,11 13 50,12		DSS2A-13 N 56.037238505 E 84.857471543 N 56°02.234 E 84°51.448
102,70 14 36,59		14 N 55.751874909 E 84.791154995 N 55°45.112 E 84°47.469
117,68 15 14,98		15 N 55.661494964 E 84.718018290 N 55°39.689 E 84°43.081
119,01 16 1,33		GAZPROMNEFT-16 N 55.660127432 E 84.701038653 N 55°39.607 E 84°42.062
136,88 17 17,87		ASS2A-17 N 55.649647147 E 84.432034428 N 55°38.978 E 84°23.922
139,05 18 2,17		DSS2B-18 N 55.646492880 E 84.398817510 N 55°38.789 E 84°23.929
141,62 19 2,57		GAZPROMNEFT-19 N 55.645963327 E 84.358911596 N 55°38.757 E 84°21.534
185,62 20 44,00		GAZPROMNEFT-20 N 55.477989979 E 83.792873329 N 55°28.679 E 83°47.572
252,83 21 67,21		21 N 55.137598324 E 83.008809981 N 55°08.255 E 83°00.528
263,84 22 11,01		22 N 55.081506569 E 82.897141617 N 55°04.890 E 82°53.828

Kms Tot/Par	Image	Description
267,11 23 3,27		23 N 55.053066622 E 82.895214970 N 55°03.183 E 82°53.712
268,45 24 1,34		24 N 55.045608269 E 82.880069986 N 55°02.736 E 82°52.804
270,79 25 2,34		25 N 55.027563229 E 82.897954943 N 55°01.653 E 82°53.877
271,31 26 0,52		26 N 55.023765004 E 82.902464149 N 55°01.425 E 82°54.147
273,23 27 1,92		27 N 55.012744920 E 82.925246565 N 55°00.764 E 82°55.514
273,69 28 0,46		28 N 55.010401632 E 82.931013272 N 55°00.624 E 82°55.860
277,71 29 4,02		29 N 54.990601340 E 82.983269769 N 54°59.436 E 82°58.996
280,08 30 2,37		GAZPROMNEFT-30 N 54.978859925 E 83.014288326 N 54°58.731 E 83°00.857
281,56 31 1,48		31 N 54.974504932 E 83.034978250 N 54°58.470 E 83°02.098
295,20 32 13,64		32 N 54.860148249 E 83.075066658 N 54°51.608 E 83°04.503
296,77 33 1,57		33 N 54.847429903 E 83.065136630 N 54°50.845 E 83°03.908

Kms Tot/Par	Image	Description
306,50 34 9,73		GAZPROMNEFT-34 N 54.772149906 E 83.100956597 N 54°46.328 E 83°06.057
315,57 35 9,07		GAZPROMNEFT-35 N 54.710988230 E 83.184998232 N 54°42.659 E 83°11.099
328,37 36 12,80		36 N 54.611488275 E 83.279403293 N 54°36.689 E 83°16.764
348,62 37 20,25		GAZPROMNEFT-37 N 54.442368309 E 83.347373280 N 54°26.542 E 83°20.842
379,06 38 30,44		ASS2B-38 N 54.181852088 E 83.336059072 N 54°10.911 E 83°20.163
482,34 39 103,28		LUKOIL-39 N 53.390976693 E 83.989755987 N 53°23.458 E 83°59.385
483,30 40 0,96		40 N 53.382504697 E 83.988793677 N 53°22.950 E 83°59.327
485,15 41 1,85		GAZPROMNEFT-41 N 53.371376611 E 83.970793247 N 53°22.282 E 83°58.247
494,59 42 9,44		42 N 53.368083286 E 83.831751620 N 53°22.084 E 83°49.905
497,16 43 2,57		BIVOUAC BARNAUL-43 N 53.368083286 E 83.835709928 N 53°22.085 E 83°50.148