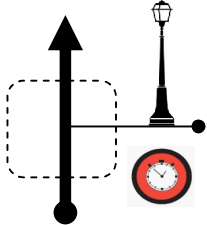

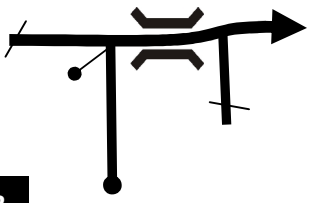

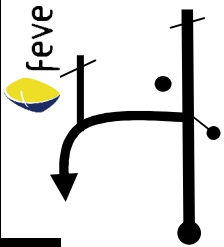



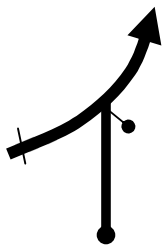

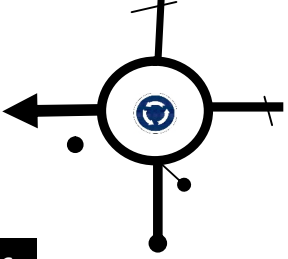


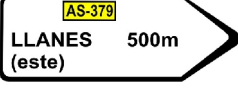
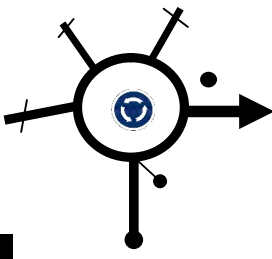















## IX Rallye Villa de Llanes Histórico

DISTANCIA		DIRECCIÓN	INFORMACIÓN	Km a CH
TOTAL	PARCIAL			
0,000	0,000		Marques de Canillejas N 43.419621 W 4.753914	  3,130
0,020	0,020		Calle del Muelle	  3,110
0,490	0,470		LLN-7  	2,640
0,720	0,230		LLN-7  	2,410
0,770	0,050		LLN-7	2,360

## IX Rallye Villa de Llanes Histórico

		Parque Cerrado	➔	Tramo Calibración	
DISTANCIA		DIRECCIÓN		INFORMACIÓN	Km a CH
TOTAL	PARCIAL				
1,310	0,540	6		  	1,820
1,820	0,510	7		  	1,310
2,840	1,020	8		  	0,290
2,970	0,130	9		  	0,160
3,130	0,160	10		LLN-6 N 43.404564 W 4.761875 	0,000

Y

# IX Rallye Villa de Llanes Histórico



Inicio Calibración  
LLN-6 Llanes - La Pereda



Fin Calibración  
LLN-7 Pancar

DISTANCIA		DIRECCIÓN	INFORMACIÓN	Km a CH
TOTAL	PARCIAL			
0,000		<p><b>1</b></p> <p>Inicio Calibración</p>	<p>LLN-6 N 43.404564 W 4.761875</p>	4,962
2,2..		<p><b>2</b></p>	<p>LLN-7</p>	
4,962		<p><b>3</b></p> <p>Fin Calibración</p>	<p>LLN-7 N 43.412654 W 4.765523</p>	0,000

