

Date: **26.5.2026**

Time: **11:45 hrs**

Subject: **COC COMMUNICATION NO: 3**





Document No: **3.3**

From: *The Clerk of the Course*

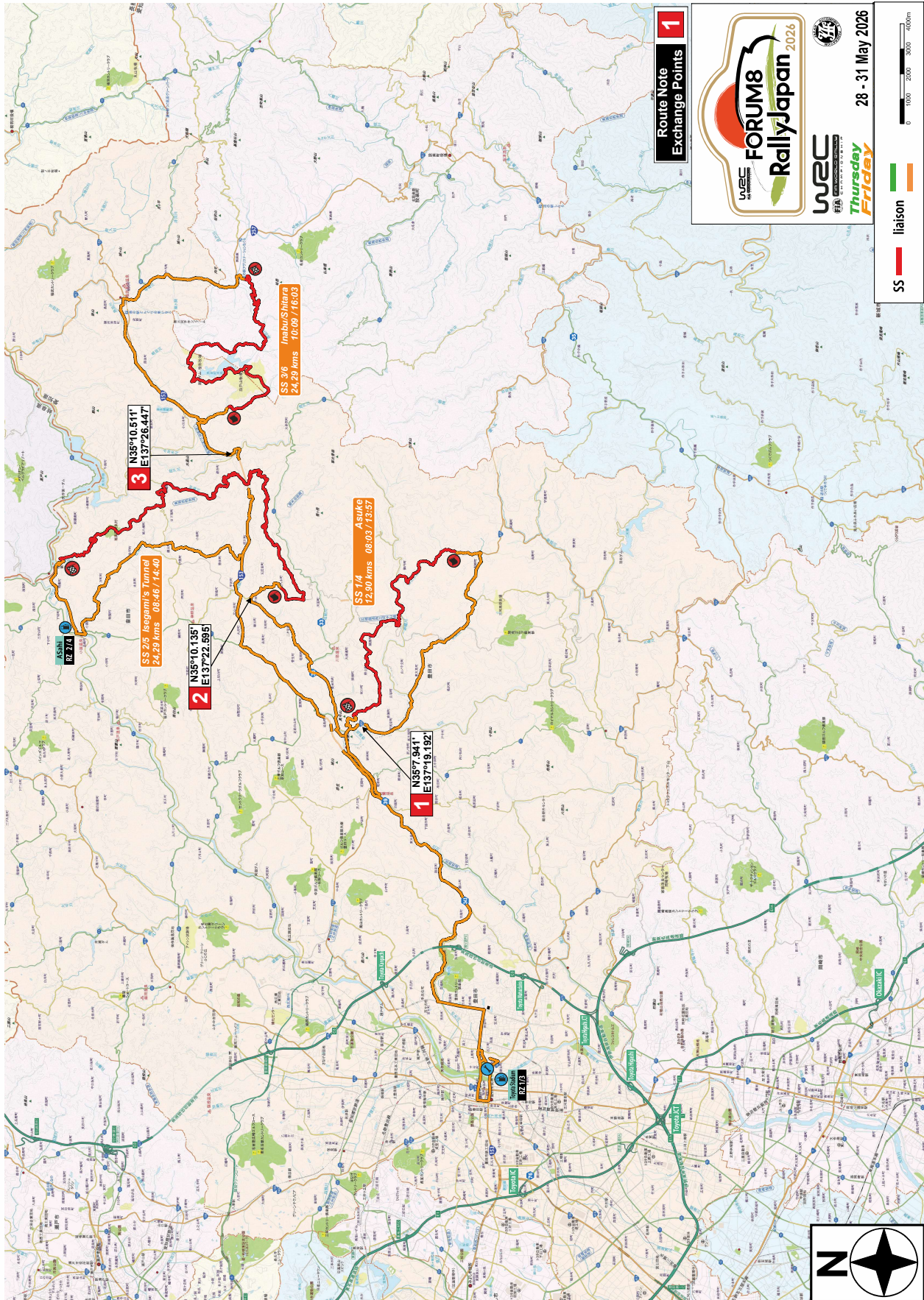
To: *All competitors / crew members*

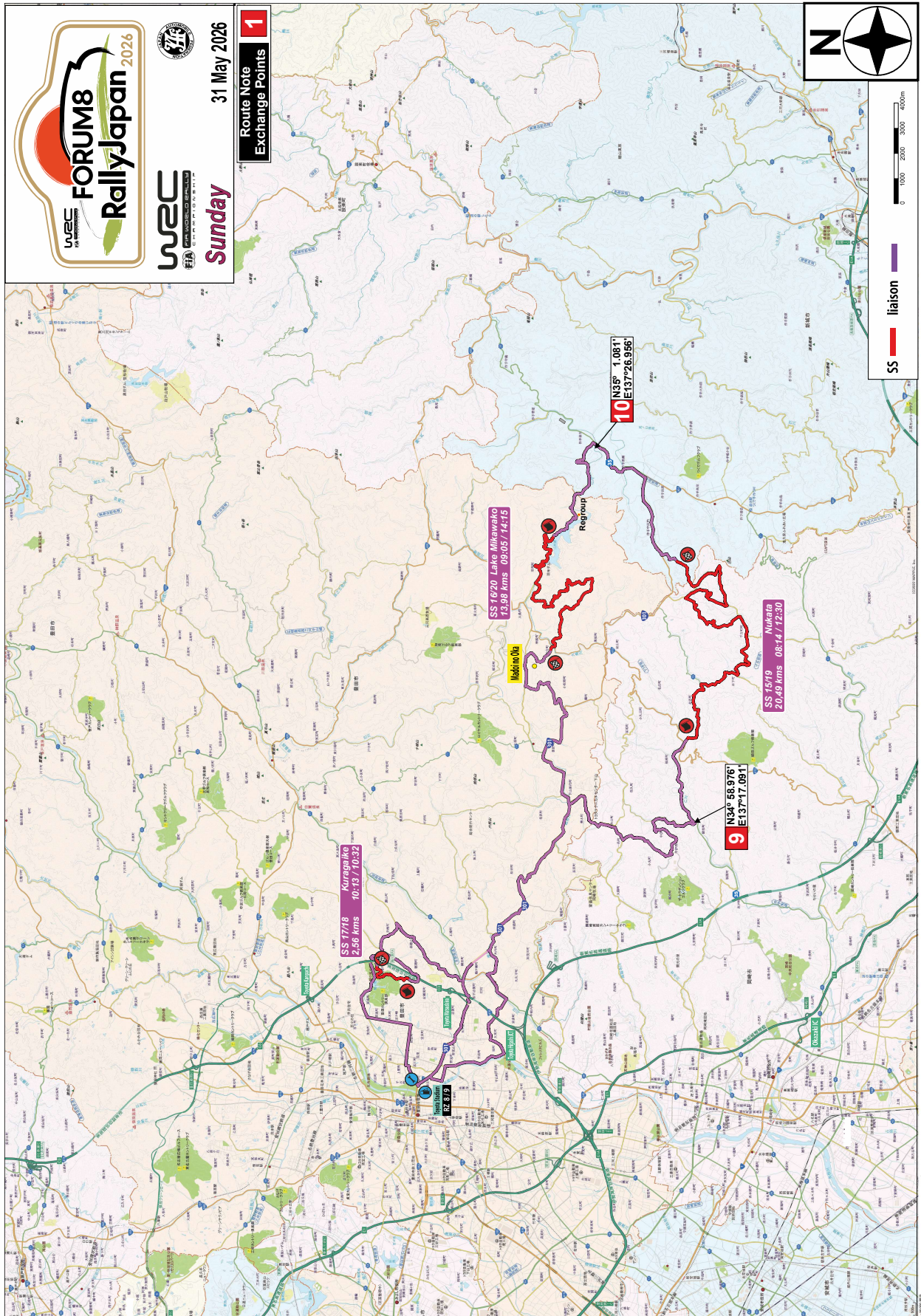
Number of pages: 1 Attachments: 1 (3 pages)

ROUTE NOTE EXCHANGE POINTS

| Friday, 29.5.2026 – Sections 1 / 2 | | | | | Dist. to TC |
|--|---------------------------|--|--|---|-------------|
| 1 | SS 1 / 4 Asuke | RB-1.22.24 + 0,11 Parking on left | N35°7.941' E137°19.192' |  | 12,42 km |
| 2 | SS 2 / 5 Isegami's Tunnel | RB-1.31.30 Parking on right | N35°10.135' E137°22.595' |  | 1,30 km |
| 3 | SS 3 / 6 Inabu Shitara | RB-1.41.38 + 2,1 shoulder on left | N35°10.511' E137°26.447' |  | 3,07 km |
| Saturday, 30.5.2026 – Sections 3 / 4 / 5 | | | | | Dist. to TC |
| 4 | SS 7 Obara 1 | RB-2.8.19 + 2,0 Familymart car park on left side | N35°13.897' E137°17.171' |  | 5,65 km |
| 5 | SS 8 Ena 1 | RB-2.19.41 Car park Familymart on left side | N35°21.141' E137°23.451' |  | 1,87 km |
| 6 | SS 9 / 10 Mt.Kasagi | RB-2.35.58 Parking & WC on left | N35°29.947' E137°18.635' |  | 3,35 km |
| 7 | SS 11 Ena 2 | RB-2.52.17 + 0,75 Gravel parking on left | N35°21.791' E137°25.536' |  | 4,49 km |
| 8 | SS 12 Obara 2 | RB-2.56.15 Parking & WC on left | N35°16.894' E137°17.888' |  | 3,25 km |
| Sunday, 31.5.2026 – Sections 6 / 7 / 8 | | | | | Dist. to TC |
| 9 | SS 15 / 19 Nukata | RB-3.7.15 + 0,02 shoulder on right | N34°58.976' E137°17.091' |  | 3,69 km |
| 10 | SS 16 / 20 Lake Mikawako | RB-3.15.29 Car park on left next to WC | N35°1.081' E137°26.956' |  | 4,83 km |

嘉屋賢二
Kenji Kaya
Clerk of the Course





地理院提供 地図データ © 2026 株式会社 地理院