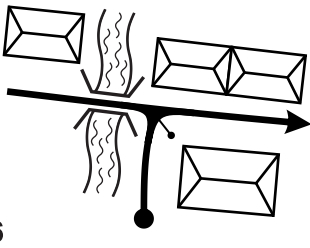

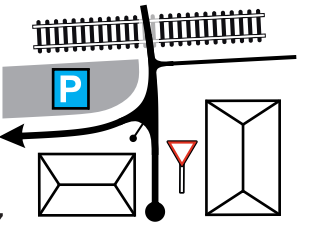


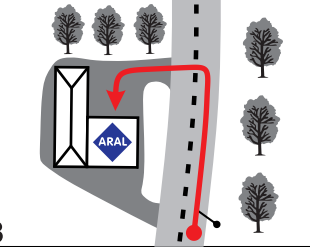


13.4. Vom Service zur Aral

Von/From Servicepark		DISTANCE	ETAPPE: -	
Zu/To Aral Petrol Station		1,56 km	SECTION: -	
		AVERAGE	TIME ALLOWED	
		-	-	
DISTANCE TOTAL	DISTANCE PARTIAL	DIRECTION	INFORMATION	DISTANCE TO GO
0,00	0,00	<p>1</p>	<p>Ausfahrt Service Bosenbachstadion</p> <p>↑ Andere Richtungen</p> <p>↑ Cityring</p> <p>↑ 1 City-Garage 480 4 Parkhaus am Dom 110 P 5 Am Finanzamt 100</p> <p>← Andere Richtungen</p> <p>← Cityring</p> <p>← 1 City-Garage 2 Fußgängerzone P 3 Festplatz</p> <p>Oberkirchen Urweiler →</p>	1,50
0,01	0,01	<p>2</p>		1,49
0,13	0,12	<p>3</p>		1,37
0,28	0,15	<p>4</p>		1,22
0,71	0,43	<p>5</p>		0,79

Von/From Servicepark Zu/To Aral Petrol Station		DISTANCE	ETAPPE: -	
		1,56 km	SECTION: -	
		AVERAGE	TIME ALLOWED	
		-	-	
DISTANCE TOTAL	DISTANCE PARTIAL	DIRECTION	INFORMATION	DISTANCE TO GO
1,29	0,58		Einbahnstraße  Danach links einordnen After take left lane	0,21
1,43	0,14		 	0,07
1,50	0,07		Petrol Station ARAL 102 OCTAN	0,00
<hr/> <hr/> <hr/> <hr/> <hr/> <hr/> <hr/> <hr/>				