



PRESENTED BY:



2025 RALLY COLORADO
Advance Information Packet
Includes SERVICE Information



Part of the ARA West Regional Championship



Part of the California Rally Series

Welcome to Rally Colorado!

Table of Contents

WELCOME - the Organizing Team thanks you!	3
EMERGENCY CONTACT NUMBERS.....	4
RALLY COMMUNICATIONS	5
CHECK-IN INFORMATION.....	6
RECCE CHECK-IN.....	7
RECCE PROCEDURES	7
STAGE LOCATIONS (GPS Coordinates).....	8
RALLYSAFE.....	10
RSLite is REQUIRED to be used for RECCE	10
STAGE ITINERARY	11
DETAILED STAGE SCHEDULE	13
OPTIONAL REMOTE REFUEL	14
LOCAL AREA MAP.....	16
SERVICE AREA OVERVIEW MAP	17
SERVICE AREA DETAIL MAP	18
TRAILER PARKING MAP.....	19
SATURDAY OVERVIEW MAP	20
SUNDAY OVERVIEW MAP	21
STAGE 1/4 MAP (Cathedral)	22
STAGE 2/5 MAP (Dragon Trail)	23
STAGE 3/6 MAP (Under the Dragon)	23
STAGE 7/10 MAP (Valley of the Gods).....	25
STAGE 8/11 MAP (Quest for Darwin)	26
STAGE 9/12 MAP (Earl's Revenge).....	27
SCRUTINEERING	28
ADDITIONAL SERVICE INFORMATION.....	28
California Rally Series INFORMATION.....	29
SATURDAY Volunteer/Local Appreciation BBQ	30
SUNDAY Awards.....	30

WELCOME - the Organizing Team thanks you!

We are excited to have everyone back in Rangely for this event! On behalf of the entire Organizing Committee and the local community, thank you for supporting the rally, Rio Blanco County, and businesses in the area.

- We will again be hosting a **Parc Expose** at the Rangely Automotive Museum, with FOOD TRUCKS, followed by the **Ceremonial Parade** through downtown Rangely.
- The **course** will be made up of six different stages, with three stages run twice the same day, with a service in between the three runs.
 - Saturday is made up of challenging roads to the south of town, with some intriguing mountain switchbacks; plus, a completely new stage that we know you will like.
 - Sunday's competition, to the north and east of Rangely, will challenge competitors with stunning vistas, intriguing terrain, and varied road conditions on the stages.
- **Service** will be held both days in the same location on a large grass surface - in Elks Park, which is located just a few blocks south of the host hotel (the Blue Mountain Inn).
 - Nearby downtown has food, ice, auto parts, gas, hardware stores, etc.
 - The service park is full of trees, public restrooms, and covered areas for shade.
- **This year the rally will again use the RallySafe and RSlite tracking and timing system.**
- For **weather**, we are anticipating highs in the 90's and lows in the 50-60's, be prepared with sunscreen and plenty of water!
- Merchandise will be available for purchase at Park Expose and Registration/Service.
- Drugs are strictly prohibited during the event.
- **Please note per the SUPPLEMENTAL REGULATIONS – there will not be printed copies of this document – please print your own copies for the competitor and crew.**

A promotional banner for the Sportity app. The background is purple with white and pink wavy lines. At the top left is the Sportity logo, a stylized 'S' in a blue square. To its right is the word 'Sportity' in a white script font. Below this, the text 'For direct event information please download the Sportity app and insert this password:' is written in white. In the center, a white rounded rectangle contains the password 'COLORADO2025' in large black capital letters. At the bottom left, the website 'www.sportity.com' is listed. At the bottom right, it says 'Sportity app is available in' followed by two logos: 'Available on the App Store' and 'Get it on Google play'. Below each logo is a QR code for downloading the app.

Or go to <https://webapp.sportity.com/channel/COLORADO20255> with the password above

EMERGENCY CONTACT NUMBERS

Use 911 for Emergencies

Law Enforcement	Rio Blanco County Sheriff		911
	Rangely Police Department	209 E Main St. Rangely, CO	911 (970-675-8466)
Fire Department	Rangely Fire Department	725 E Nichols St. Rangely, CO	911 (970-878-9620)
	Rio Blanco Fire Department	236 7th St. Meeker, CO	911 (970-878-9620)
Emergency	Rangely EMS		911 (970-878-9620)
	Rangely District Hospital (Level IV Trauma Center)	225 Eagle Crest Dr. Rangely, CO	970-675-5011
	St. Mary's Medical Center (Level II Trauma Center)	2635 N 7 th St. Grand Junction, CO	970-298-2273
Rally Hotel	Blue Mountain Inn		970-675-8888
Chairman	Rupert Berrington	rupertberr@me.com	303-349-7861
Clerk of the Course	Rob Bohn	robbohn@outlook.com	317-877-0303

Additional Local Contact Information

Net Control and Race Control	317-877-0303: Rob Bohn/Clerk at Net Control 970-675-8211: general Rec Center number 970-629-1715: Tim/Director)	<i>Western Rio Blanco Metropolitan Recreation and Park District Rec Center 611 S Stanolind Ave</i>
NAPA Auto Parts	970-675-505 Manager Charlie Lohse Personal number = 970-640-5377	214 E Main Street Closes at 4 on Saturday and closed all day Sunday but is on call
Professional Touch (repairs and towing)	Owner Jerry LeBleu Personal number = 970-629-2257	112 E Main Street Closed on the weekend but working on his car at the shop and available for emergencies

RALLY COMMUNICATIONS

The Rally will use a directed Safety Net via a combination of 2m Amateur Radio frequencies; stages are run with their own frequency, and they communicate to NET CONTROL via a dedicated COMM CAPTAIN on an “executive” frequency. In most cases stage crews can also contact Net Control directly.

Because of remoteness and the terrain, cellular phone access is intermittent.

Frequencies may change if conditions change; below is the current plan.

Version 1, June 26, 2025

Rally Colorado 2025 - Frequency Plan

Stage Activity Comms			Stage Activity Simplex Frequencies	
Day	Stage #	Stage Name	Primary	Secondary
Sat	1 / 4	Cathedral	146.460 No Tone	146.490 No Tone
Sun	8 / 11	Quest for Darwin		

Stage Activity Comms			Stage Activity Simplex Frequencies	
Day	Stage #	Stage Name	Primary	Secondary
Sat	2 / 5	Dragon Trail	147.420 No Tone	147.450 No Tone
Sun	9 / 12	Earl's Revenge		

Stage Activity Comms			Stage Activity Simplex Frequencies	
Day	Stage #	Stage Name	Primary	Secondary
Sat	3 / 6	Under the Dragon	146.550 No Tone	146.580 No Tone
Sun	7 / 10	Valley of the Gods		

Net Control			147.510 No Tone	147.570 No Tone
-------------	--	--	--------------------	--------------------

Backup to Net Control (Cross-Band)	Cross-Band Simplex Frequencies	
	Primary	Secondary
Comm Cpts and Mobile Operators	146.430 No Tone	147.540 No Tone
Net Control	440.700 No Tone	440.750 No Tone

CHECK-IN INFORMATION

Competitors, crew, media, and volunteers **MUST** be licensed and pre-registered, and must have passed all administrative checks prior to the event.

ALL team and crew members and media **must** hold an ARA license and be registered; details are in the Supplemental Regulations.

Once licensed and registered, you then must check-in at the event during the dates and times listed in the Supplemental Regulations. Check-in is at the **west end of Elks Park**.

- Technically this is **903 Taos Drive** but use the GPS location 40.082842, -108.812255 **or** go SOUTH on RIVER RD and follow the arrows on the map below to the check-in location:



- Present your registration info to the check-in volunteer.
- Each Team will receive:
 - 1 Wristband for each: Drive/Co-Driver/Crew Member
 - 2 Event Headers
 - 1 Competitor Routebook
 - 1 Recce Identification – place on passenger-side windshield of recce vehicle
 - California Rally Series stickers
 - Rally Colorado Stickers

RECCE CHECK-IN

Prior to Recce, BOTH competitors MUST check-in ***per the previous page.*** Both driver and co-driver must be present in their recce vehicle.

RECCE PROCEDURES

You will need your route book, these recce instructions, and the Recce Identification on your recce vehicle. *See the Supplemental Regulations for specific rules.*

- Recce is allowed only during the schedule listed in the Supplemental Regulations.
 - We will have workers on the stages before and during recce. They are always alert for unauthorized driving of the stages.
- Note you must be back for **Friday's mandatory Parc Expose then Parade**, per the schedule listed in the Supplemental Regulations or as modified in a Bulletin.
 - Note you must enter Parc Expose between the times shown in the Supps or Bulletin.
- Drive with your headlights ON
- **SPEED LIMIT IS 30mph** on the stages; take your time.
- **All stages are ONE WAY**, the same direction as in the routebook
 - **you are not allowed to go reverse direction**
- There may be an Observation Control.
- During recce you may encounter oncoming traffic, off-highway vehicles (OHV, UTV, SXS), road graders, gas & oil workers, livestock (moo), wild trampling horses (neigh), residents (hey!), and our stage crews (yay). **Please use appropriate caution while driving** – there are many corners and crests on the stage roads where visibility is very limited.
- **RallySafe LITE (RSlite) will be used for recce, and is required.** See the Rally Safe section.
- GPS locations for controls and midpoints are below.

STAGE LOCATIONS (GPS Coordinates)

SATURDAY		
SVC OUT/Elk's Park west side parking lot	40.082870	-108.811890
ATC Cathedral WESTBOUND CR 100 @ "No Winter Maintenance" sign	40.038405	-108.772722
SSS Cathedral , at "Share the Road" sign	40.037877	-108.772733
FF Cathedral , 3 rd yellow pipeline stake just before rise	40.012242	-108.816737
FTC Cathedral , "Shield Interpretive Site" sign on LEFT	40.014653	-108.818061
ATC Dragon Trail NORTHWESTBOUND CR 113 & CR 116 @ BLM Dead End on RIGHT	39.824715	-108.831345
SSS Dragon Trail , at Mile Marker 5 sign on RIGHT	39.824623	-108.832580
<i>Midpoint: Radio (former spectator spot)</i>	39.858492	-108.878578
FF Dragon Trail , just before big bush on L @ top of crest	39.911513	-108.895419
FTC Dragon Trail , at "Caution No Winter Maintenance" sign	39.912914	-108.896560
OPTIONAL REFUEL INTERSECTION CR 114 and CR 23	39.876464	-108.940833
ATC Under the Dragon SOUTH THEN WESTBOUND CR 109 @ end of open area	39.861827	-108.905184
SSS Under the Dragon , just before side-road on RIGHT	39.857414	-108.907052
<i>Midpoint: MEDICAL & Radio (new spectator point)</i>	39.851298	-108.899232
FF Under the Dragon , "Wilderness Study" sign on LEFT	39.788823	-108.980040
FTC Under the Dragon , open area on RIGHT	39.789105	-108.983581
SVC IN/Elk's Park west side parking lot	40.082561	-108.812012

SUNDAY		
SVC OUT/Elk's Park	40.082870	-108.811890
ATC Valley of the Gods EASTBOUND CR 131 @ Y intersection	40.079224	-108.739883
SSS Valley of the Gods , at intersection before CR 131 sign	40.078898	-108.739888
Midpoint: Medical & Radio , at small side road on RIGHT	40.047041	-108.669870
FF Valley of the Gods , at Dead End road on RIGHT	40.079286	-108.644072
FTC Valley of the Gods , at "Travel at your own risk" sign	40.080921	-108.640244
ATC Quest for Darwin WESTBOUND CR 73 @ FIRST Fence Post on RIGHT (skulls)	40.185528	-108.560127
SSS Quest for Darwin , at Rock Stacks & fence post	40.186480	-108.559124
FF Quest for Darwin , at Sideroad	40.178463	-108.710991
FTC Quest for Darwin , at Tree on RIGHT / road on LEFT	40.176285	-108.710007
ATC Earl's Revenge WESTBOUND CR 96 @ tree on LEEFT	40.204464	-108.755371
SSS Earl's Revenge , at tree on LEFT in curve	40.204888	-108.757138
Midpoint: Radio, optional Medical @ BLM 1734 & 1540	40.211292	-108.809212
FF Earl's Revenge , Drainage ditch on L, mesa ends on far R	40.188950	-108.869126
FTC Earl's Revenge , at "Share the Road" sign	40.190613	-108.870094
SVC IN/Elk's Park	40.082561	-108.812012

RALLYSAFE

The rally will use the RallySafe tracking and timing system, and a RallySafe unit must be installed in the competitor vehicle to compete.

If needed, rental RallySafe fitting kits are \$40 each; ***they must be ordered and paid for during online entry.***

RallySafe is the primary timing system; timecards will still be used as they are the ultimate source of truth if issues occur with RallySafe - the accuracy of timecards is the competitor's responsibility.

Further information on RallySafe is available here: <https://www.americanrallyassociation.org/rally-safe>

RSLite is REQUIRED to be used for RECCE

Please make sure you review this info and ARA Bulletin 2024-4 before you arrive at check in.

It requires an iPhone or Android phone with data. You **MUST** have data **active on the phone** while tracking and it cannot be in airplane mode.

The speed limit shown on the app will include the 5MPH buffer allowed within the ARA rules. So, if the speed limit is 25MPH, the app will show 30MPH. This means, if the app shows you as speeding, you are IN the range to which penalties may be applied.

- Most of the issues we have seen with the app are due to an outdated version being used. Make sure you have automatic updates on and that you are using the latest version of the app. The newest version for Apple and Android is 1.11.7. Go to SETTINGS to see the version you have.
- Be prepared to have the app checked when you arrive at check in. We may be making sure the most recent version of the app is in use to minimize issues.
- You will receive the unique INVITE code (log in code) when you check in to the event.
- We have received questions regarding the app data usage. When being used, expect approximately 0.2MB of data usage per hour.
- **To start tracking, you are required to be in cell service. Make sure to start tracking before going out on the stages, as connection **WILL** be spotty.**
- Activate the "Always" tracking option in your phone settings for the app. This can be disabled after recce.
- The app will only be operating/tracking if it is active on the screen. *It does not operate to full capacity in the background.* **When you are on the stages, the app must be the active foreground app.**

If you have any questions or issues before the event, please contact Preston at preston@ara-rally.com or 720-646-4331.

STAGE ITINERARY

This version is the same version used in both the Supplemental Regulations and the Routebook.

TOTALS OF THE RALLY				
	SS	TRANSIT	TOTAL	%
Leg 1 (Section 1, 2)	52.7	170.3	223.0	24%
Leg 2 (Sections 3, 4)	68.9	61.7	130.5	53%
Total -- 12 SS	121.5	232.0	353.5	34%

START Leg 1				SATURDAY JULY 19TH, 2025			
TC	LOCATION	SS DIST	TRANSIT DIST	TOTAL DIST	LATENESS TIME	TRANSIT TIME	FIRST CAR DUE
0	MTC OUT (Rangely)						9:00
	distance to next refuel	(16.40)	(37.43)	(53.83)			
1			6.01	6.01		0:14	9:14
SS 1	Cathedral - CR100 West	4.23			0:08		9:17
2			27.89	32.12		1:02	10:27
SS 2	Dragon Trail - CR116/113 NW	12.17			0:18		10:30
			3.53	15.70			
RZ	Remote Refuel - Junction of CR114 and CR23						
1	distance to next refuel	(9.94)	(47.73)	(57.67)			
3			3.36	3.36		0:26	11:14
SS 3	Under the Dragon - CR109	9.94			0:16		11:17
3A	SERVICE IN		44.37	54.31		1:21	12:54
	SERVICE A - RANGELY	(26.34)	(85.16)	(111.50)		0:45	
3B	SERVICE OUT / REGROUP IN						13:39
	REGROUP - RANGELY					0:15	
3C	REGROUP OUT						13:54
RZ	Refuel - Rangely						
2	distance to next refuel	(16.40)	(37.43)	(53.83)			
			6.01	6.01		0:19	14:13
SS 4	Cathedral - CR100 West	4.23			0:08		14:16
2			27.89	32.12		1:02	15:26
SS 5	Dragon Trail - CR116/113 NW	12.17			0:18		15:29
			3.53	15.70			
RZ	Remote Refuel - Junction of CR114 and CR23						
3	distance to next refuel	(9.94)	(47.73)	(57.67)			
3			3.36	3.36		0:26	16:13
SS 6	Under the Dragon - CR109	9.94			0:16		16:16
6A	MTC IN (Rangely)		44.37	54.31		1:21	17:53
Leg 1 Totals		52.68	170.32	223.00			

TC	LOCATION	SS DIST	TRANSIT DIST	TOTAL DIST	LATENESS TIME	TRANSIT TIME	FIRST CAR DUE	
6B	MTC OUT (Rangely)						10:00	
	distance to next refuel	(34.43)	(30.84)	(65.27)				
7			5.14	5.14		0:16	10:16	
SS 7	Valley of the Gods - CR131 E	13.14			0:21		10:19	
8			12.90	26.04		0:31	11:11	
SS 8	Quest for Darwin - CR73 W	10.97			0:15		11:14	
9			3.14	14.11		0:15	11:44	
SS 9	Earl's Revenge - CR96 W	10.32			0:18		11:47	
9A	SERVICE IN		9.66	19.98		0:21	12:26	
	SERVICE B - RANGELY	(34.43)	(30.84)	(65.27)		0:45		
9B	SERVICE OUT / REGROUPING IN						13:11	
	REGROUP - RANGELY					0:15		
9C	REGROUPING OUT						13:26	
RZ	Refuel - Rangely							
4	distance to next refuel	(34.43)	(30.84)	(65.27)				
10			5.14	5.14		0:21	13:47	
SS 10	Valley of the Gods - CR131 E	13.14			0:21		13:50	
11			12.90	26.04		0:31	14:42	
SS 11	Quest for Darwin - CR73 W	10.97			0:15		14:45	
12			3.14	14.11		0:15	15:15	
SS 12	Earl's Revenge - CR96 W	10.32			0:18		15:18	
12A	MTC IN (Rangely)		9.66	19.98		0:21	15:57	
Leg 2 Totals		68.86	61.68	130.54				

Section 3

Section 4

DETAILED STAGE SCHEDULE

2025 Rally Colorado MASTER Schedule with Organizer Details

v4

THIS VERSION HAS LEAD CAR TWEAKS

SATURDAY																													
TRANSIT			STAGE									STAGE CREW						07:16 MTC OUT		7:49 MTC OUT			08:29 MTC OUT			SWEEP			
																		000		00			0						
Ctrl	FCO	Transit Distance	Transit Time	Stage	Name	First Car In	First Car Off	Stage Distance	Lateness Time	First Car Finish	Last Car Finish	Leaves For Stage	Approx Transit Elks Park	Arrives @ATC	Stage Setup Time	Stage Manned & Ready	Starts Stage	Stage Travel Time	Finishes Stage	Starts Stage	Stage Travel Time	Finishes Stage	Starts Stage	Orig Calc Stage Travel Time	Finishes Stage	Sweeps START			
MTC OUT	9:00	6.01	0:14	TC1	Cathedral CR 100	9:14	9:17	4.23	0:08	9:25	10:05	7:10	0:20	7:30	0:32	8:02	8:07	0:19	8:26	8:34	0:16	8:50	8:54	0:11	9:05	10:05			
		27.89	1:02	TC2	Dragon Trail CR117 & 113	10:27	10:30	10.79	0:18	10:48	11:28	6:48	1:15	8:03	1:12	9:15	9:20	0:37	9:57	9:43	0:30	10:13	10:03	0:21	10:24	11:28			
		6.89	0:26	TC3	Under the Dragon CR 109	11:14	11:17	10.13	0:16	11:33	12:13	8:08	0:50	8:58	1:04	10:02	10:07	0:33	10:40	10:34	0:27	11:01	10:54	0:19	11:13	12:13			
SVC3		44.37	1:21	TC3A	Service 1 IN	12:54	SERVICE		0:45	13:39	14:19			11:46	0:10	11:56	12:01	0:45	12:41	12:22	0:45	13:02	12:34	0:45	13:19				
				RGC	Regrouping IN	13:39	REGROUPING		0:15	13:54	14:34			12:26	0:10	12:36	12:41	0:15	12:41	13:02	0:15	13:02	13:19	0:15	13:34				
RGC OUT	13:54	6.01	0:19	TC4	Cathedral CR 100	14:13	14:16	4.23	0:08	14:24	15:04	already setup				13:06		0:19	13:25	13:33	0:16	13:49	13:53	0:11	14:04	15:04			
		27.89	1:02	TC5	Dragon Trail CR117 & 113	15:26	15:29	10.79	0:18	15:47	16:27	already setup				14:29		0:37	15:06	14:42	0:30	15:12	15:02	0:21	15:23	16:27			
		6.89	0:26	TC6	Under the Dragon CR 109	16:13	16:16	10.13	0:16	16:32	17:12	already setup				15:06		0:33	15:39	15:33	0:27	16:00	15:53	0:19	16:12	17:12			
MTC		44.37	1:21	TC6A	MTC 1	17:53	END OF DAY																						18:33

SUNDAY																											
TRANSIT				STAGE								STAGE CREW						08:28 MTC OUT			09:02 MTC OUT			09:23 MTC			SWEEP
																		000			00			0			
Ctrl	FCO	Transit Distance	Transit Time	Stage	Name	First Car In	First Car Off	Stage Distance	Lateness Time	First Car Finish	Last Car Finish	Leaves For Stage	Approx Transit Elks Park	Arrives @ATC	Stage Setup Time	Stage Manned & Ready	Starts Stage	Stage Travel Time	Finishes Stage	Starts Stage	Stage Travel Time	Finishes Stage	Starts Stage	Orig Calc	Finishes Stage	Sweeps START	
MTC OUT	10:00	5.14	0:16	TC1	Valley of the Gods CR 131	10:16	10:19	12.86	0:21	10:40	11:20	7:05	0:45	7:50	1:24	9:14	9:19	0:42	10:01	9:32	0:34	10:06	9:52	0:24	10:16	11:20	
		12.90	0:31	TC2	Quest for Darwin CR73	11:11	11:14	10.79	0:15	11:29	12:09	8:44	0:25	9:09	1:00	10:09	10:14	0:32	10:46	10:35	0:26	11:01	10:55	0:18	11:13	12:09	
		3.11	0:15	TC3	Earl's Revenge CR 96	11:44	11:47	10.13	0:18	12:05	12:45	9:10	0:20	9:30	1:12	10:42	10:47	0:37	11:24	11:07	0:30	11:37	11:27	0:21	11:48	12:45	
SVC3		9.66	0:21	TC3A	Service 1 IN	12:26			0:45	13:11	13:51			11:30	0:10	11:40	11:45	0:45			0:45			0:45			
				RGC	Regrouping IN	13:11			0:15	13:26	14:06																
RGC OUT	13:26	5.14	0:21	TC4	Valley of the Gods CR 131	13:47	13:50	12.86	0:21	14:11	14:51	already setup					12:50	0:42	13:32	13:03	0:34	13:37	13:23	0:24	13:47	14:51	
		12.90	0:31	TC5	Quest for Darwin CR73	14:42	14:45	10.79	0:15	15:00	15:40	already setup					13:45	0:32	14:17	14:06	0:26	14:32	14:26	0:18	14:44	15:40	
		3.11	0:15	TC6	Earl's Revenge CR 96	15:15	15:18	10.13	0:18	15:36	16:16	already setup					14:18	0:37	14:55	14:38	0:30	15:08	14:58	0:21	15:19	16:16	
MTC		9.66	0:21	TC6A	MTC 1	15:57	END OF DAY										15:14	0:00	15:14	15:34	0:00	15:29	15:54	0:00	15:54	0:00	

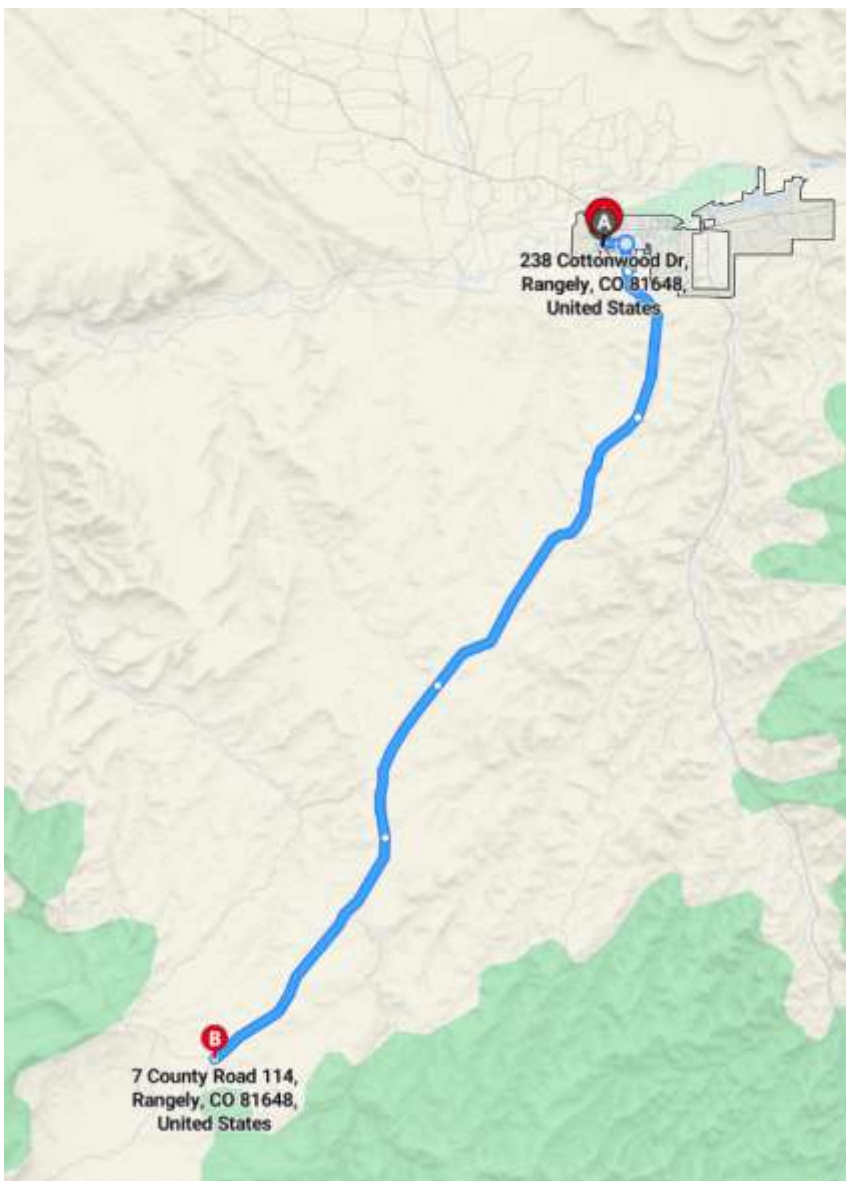
OPTIONAL REMOTE REFUEL

Saturday (due to a scenic transit) has an OPTIONAL REMOTE REFUEL, between Stages 2 & 3, and then **again** between the second running of the same stages.

The refuel area is located at the **intersection of CR 114 and CR 23** (also called White Ave/Big Park Rd/Rangely Dragon Rd). This is: **39.876464, -108.940833** and *is on the 6.89 mile transit between Stages 2&3 then later 5&6.*

If on time, the first car is expected to finish stage 2 at 10:48 and should be at the start of Stage 3 at 11:14; similarly, the first car is expected to finish stage 5 at 15:47 and should be at the start of Stage 6 at 16:13.

Per Bing and Google, it is 18 miles to this location, and it will take you 30 minutes to get there from the north side of Elk's Park in Rangely.



A 238 Cottonwood Dr, Rangely, CO 81648, United States
Leave at 3:06 PM
[via W Bell St](#)
[Remove](#)

↑

Head east on W Bell St toward Morrison Ave

0.4 mi

●

Take S White Ave

0.5 mi

↑

Road name changes to Big Park Rd

2.8 mi

↑

Keep straight to get onto Rangely Dragon Rd

6.2 mi

↘

Turn right to stay on Rangely Dragon Rd

3.0 mi

↘

Turn right to stay on Rangely Dragon Rd

5.1 mi

●

Arrive at Rangely Dragon Rd

The last intersection before your destination is County Road 113

If you reach County Road 114, you've gone too far

B 7 County Road 114, Rangely, CO 81648, United States
Arrive by 3:39 PM

The REMOTE REFUEL AREA is a simple open area on CR 114 where it meets CR 23. Although traffic is light, please leave room for cars to pass on CR 114 – note *CR 114 is used in the transit from Stage 3 back to Rangely BUT IS NOT A AN OPTIONAL REFUEL POINT during that transit.*

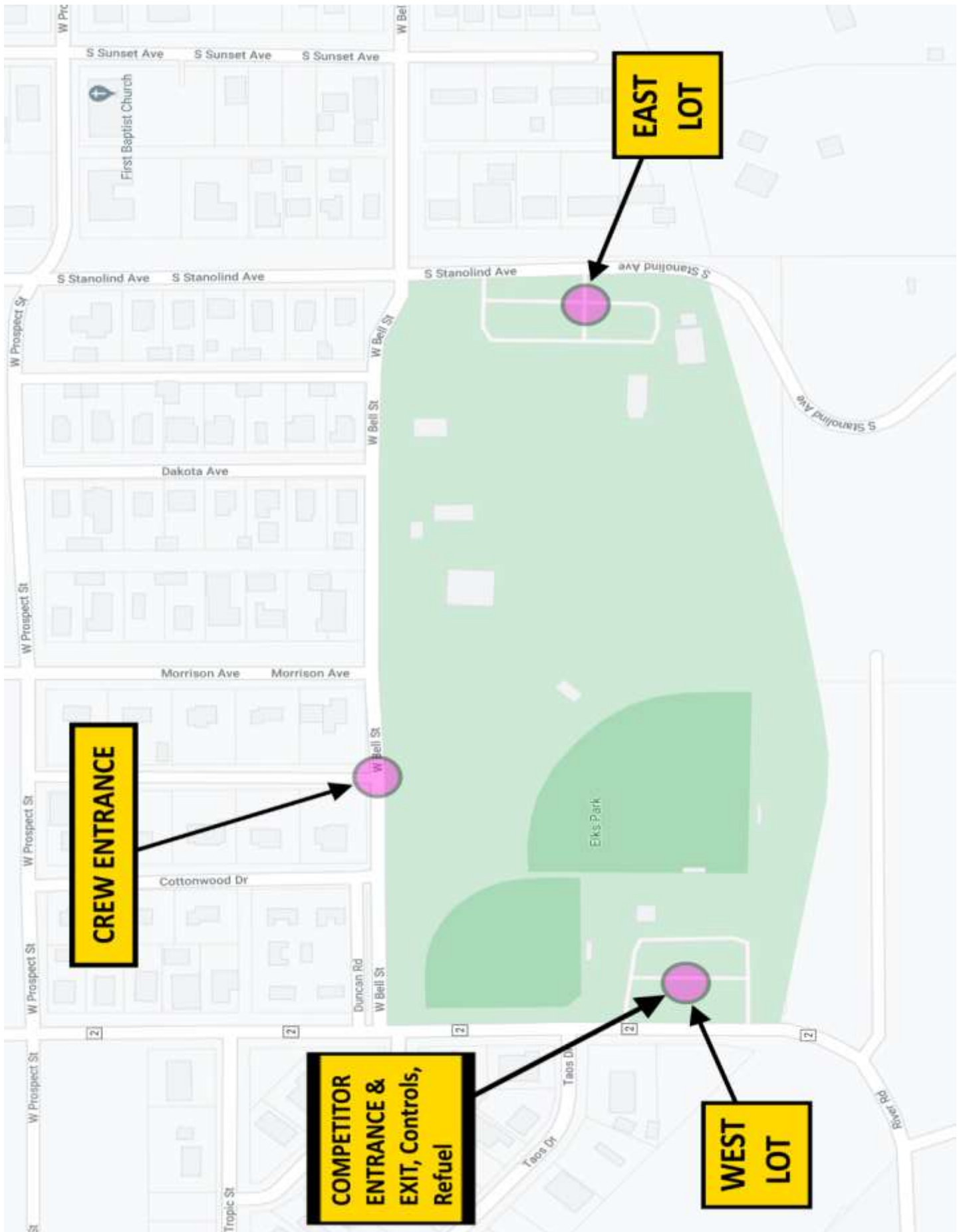


Rally Colorado will have a volunteer manning this location – the competitor team is responsible for cleanup and retrieving any fuel and fuel containers you may bring. Leave nothing behind.

Note this is a REFUEL ZONE and not a SERVICE.

[illegible]

SERVICE AREA OVERVIEW MAP



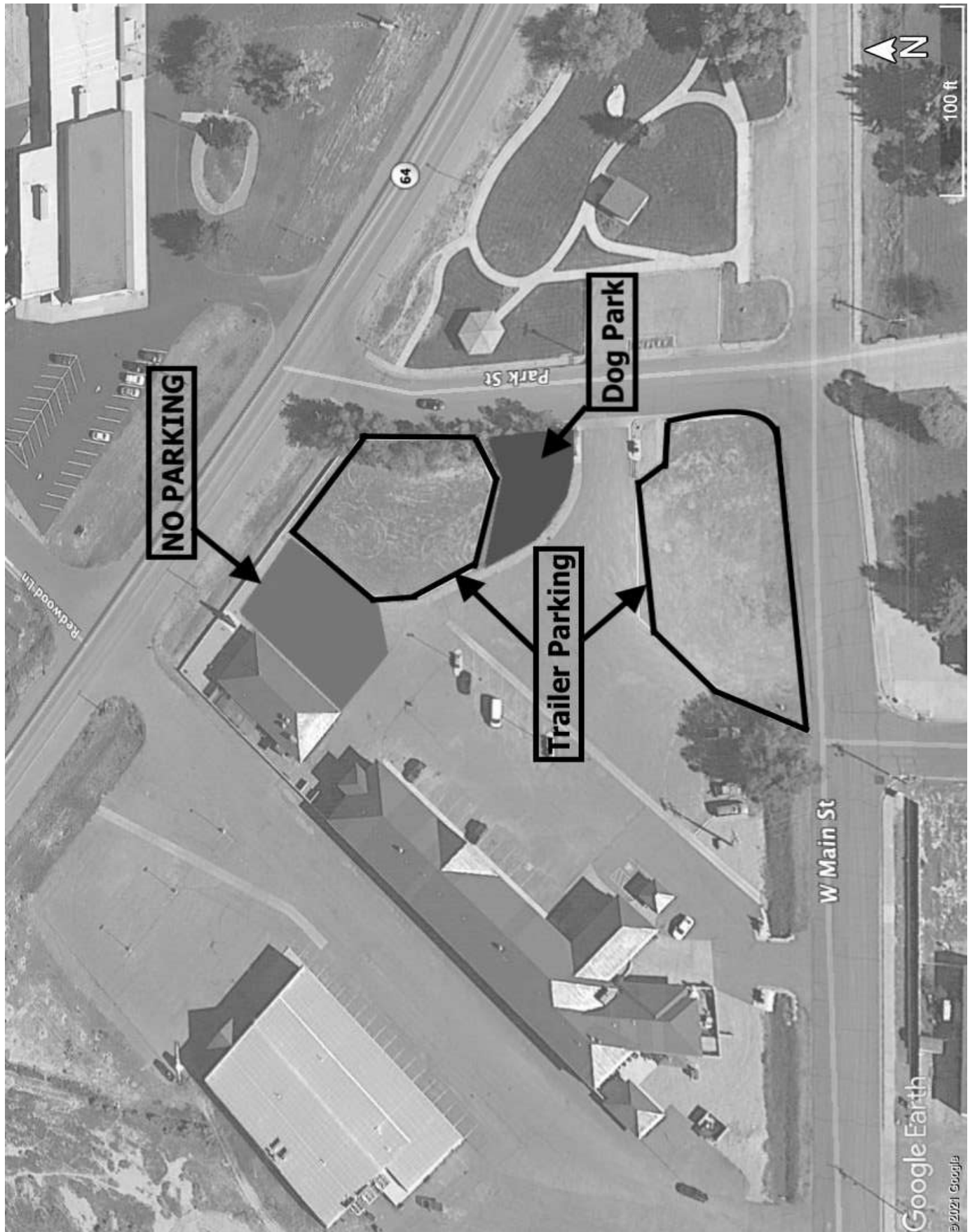
SERVICE AREA DETAIL MAP

Service locations are approximate and may change; some larger trailers may use the EAST LOT. Contact the **Chief of Service** for your assignment and other details: David Archibald / quantumman42@gmail.com / 908-458-6495

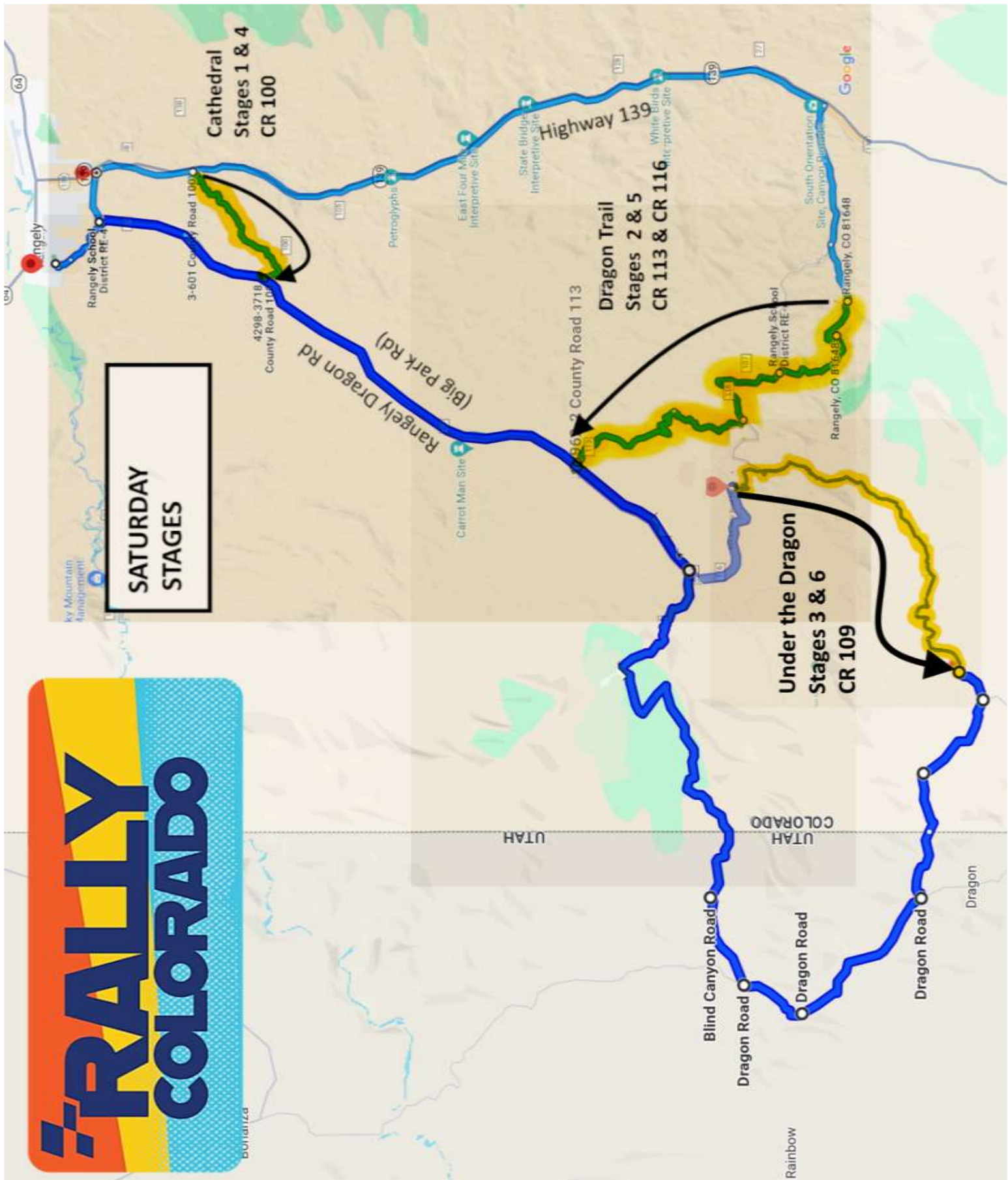


TRAILER PARKING MAP

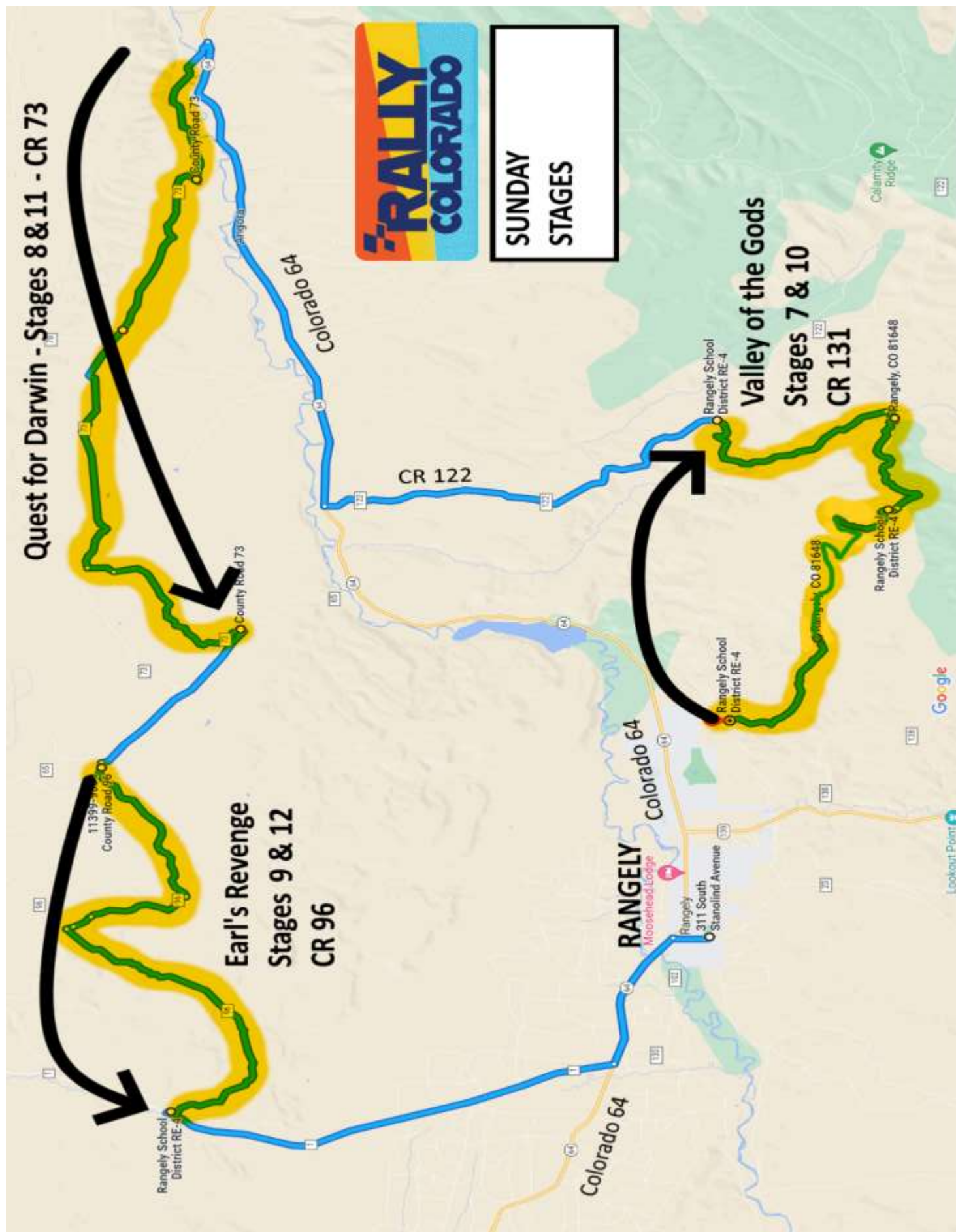
(at Blue Mountain Inn)



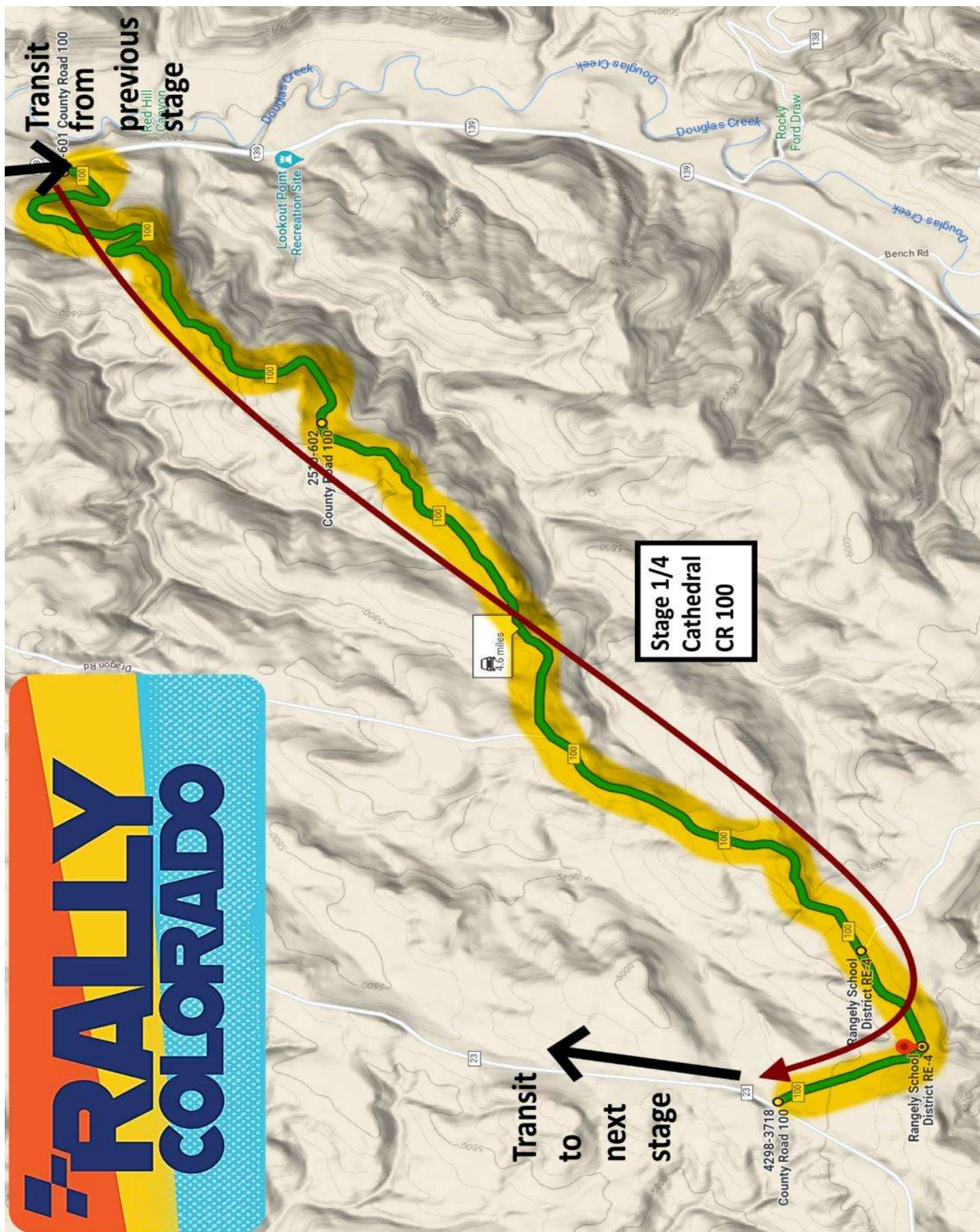
SATURDAY OVERVIEW MAP



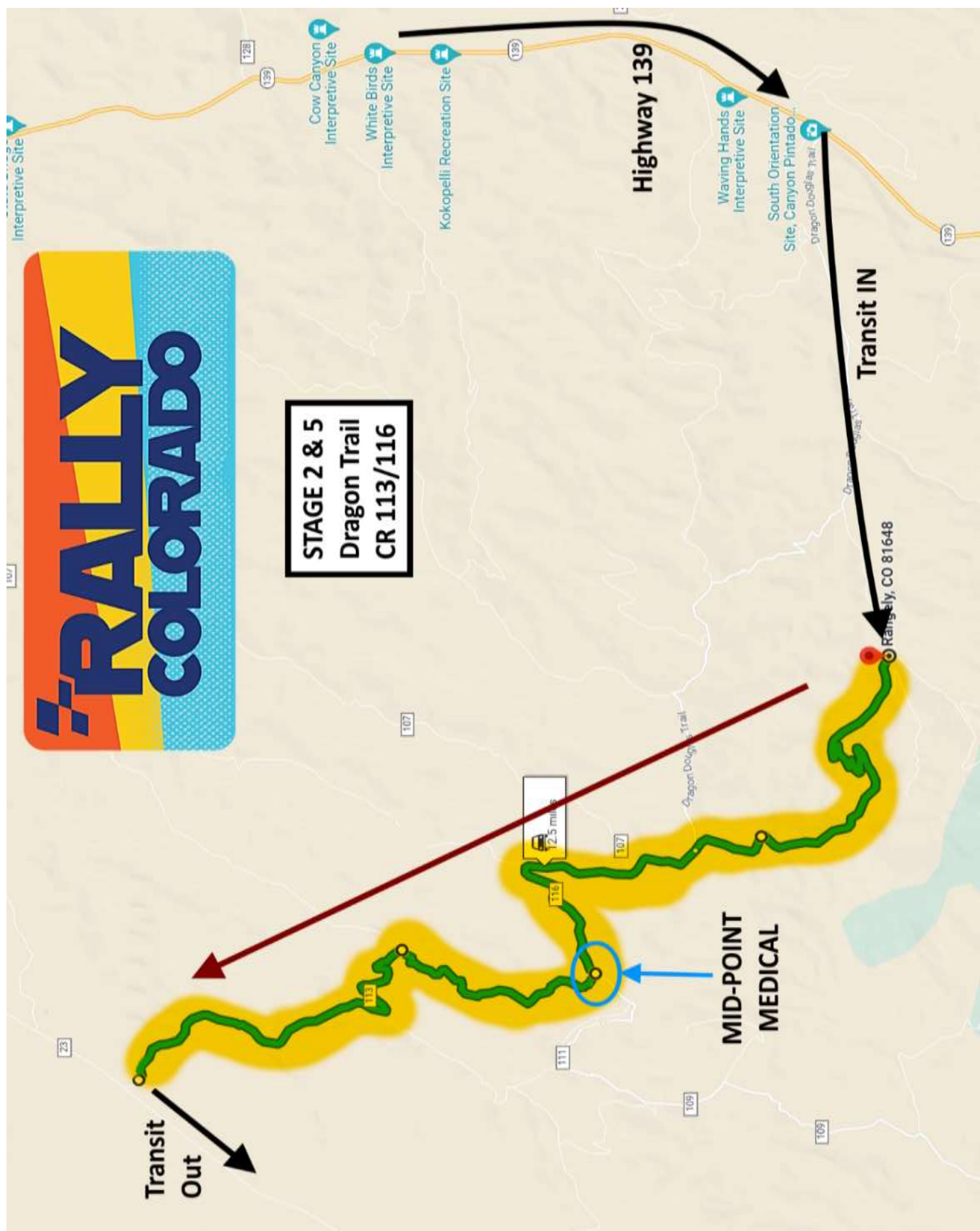
SUNDAY OVERVIEW MAP



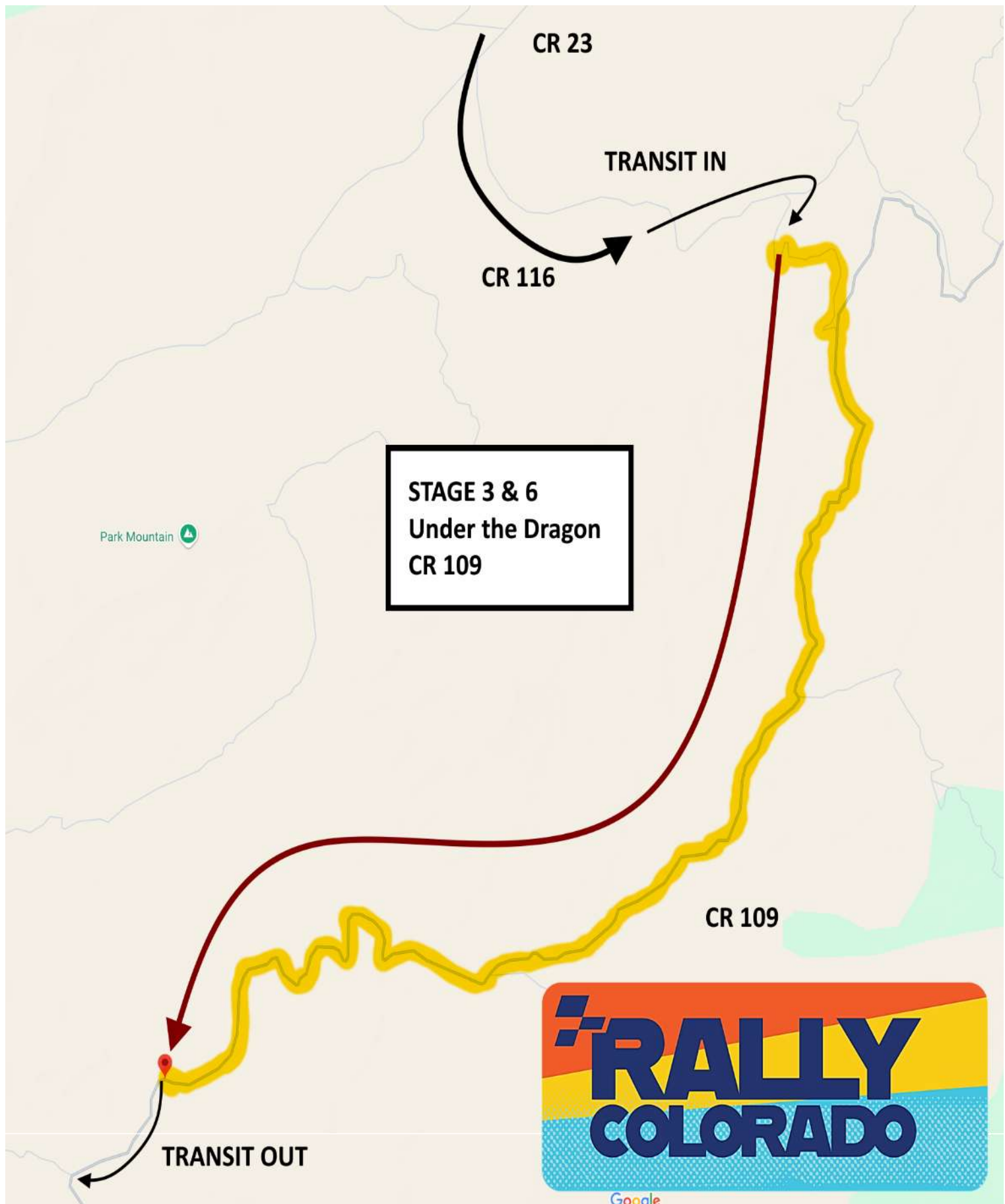
STAGE 1/4 MAP (Cathedral)



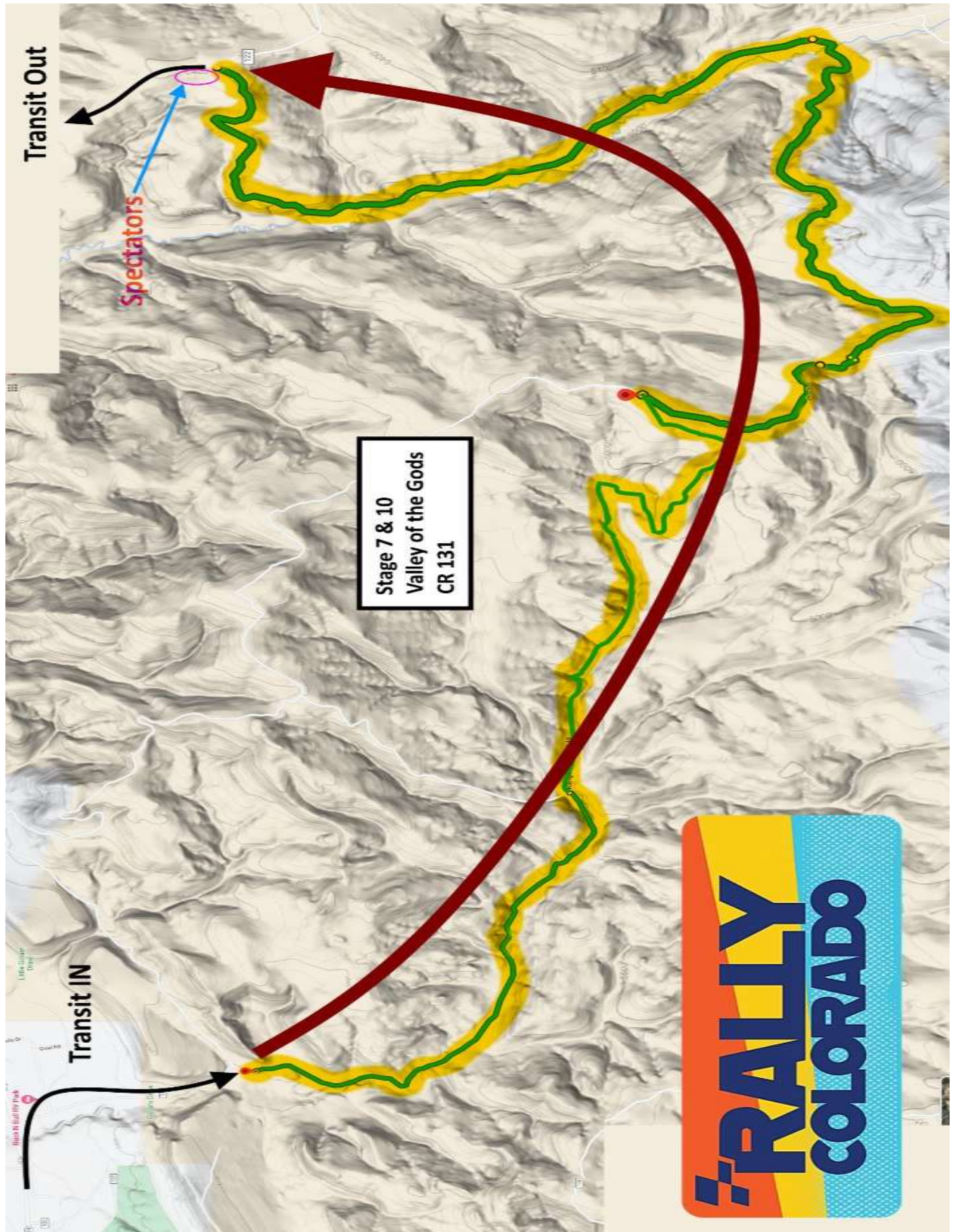
STAGE 2/5 MAP (Dragon Trail)



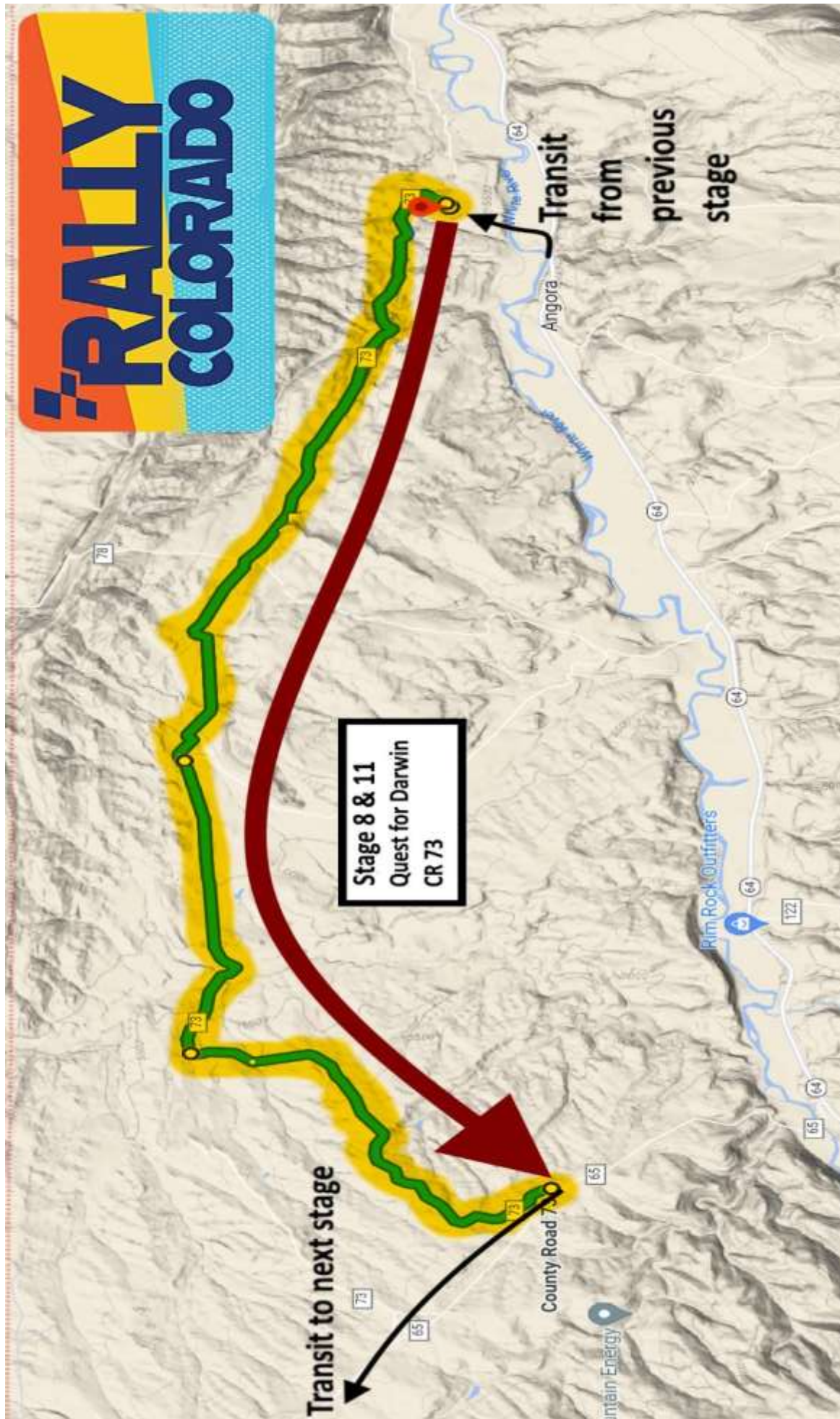
STAGE 3/6 MAP (Under the Dragon)



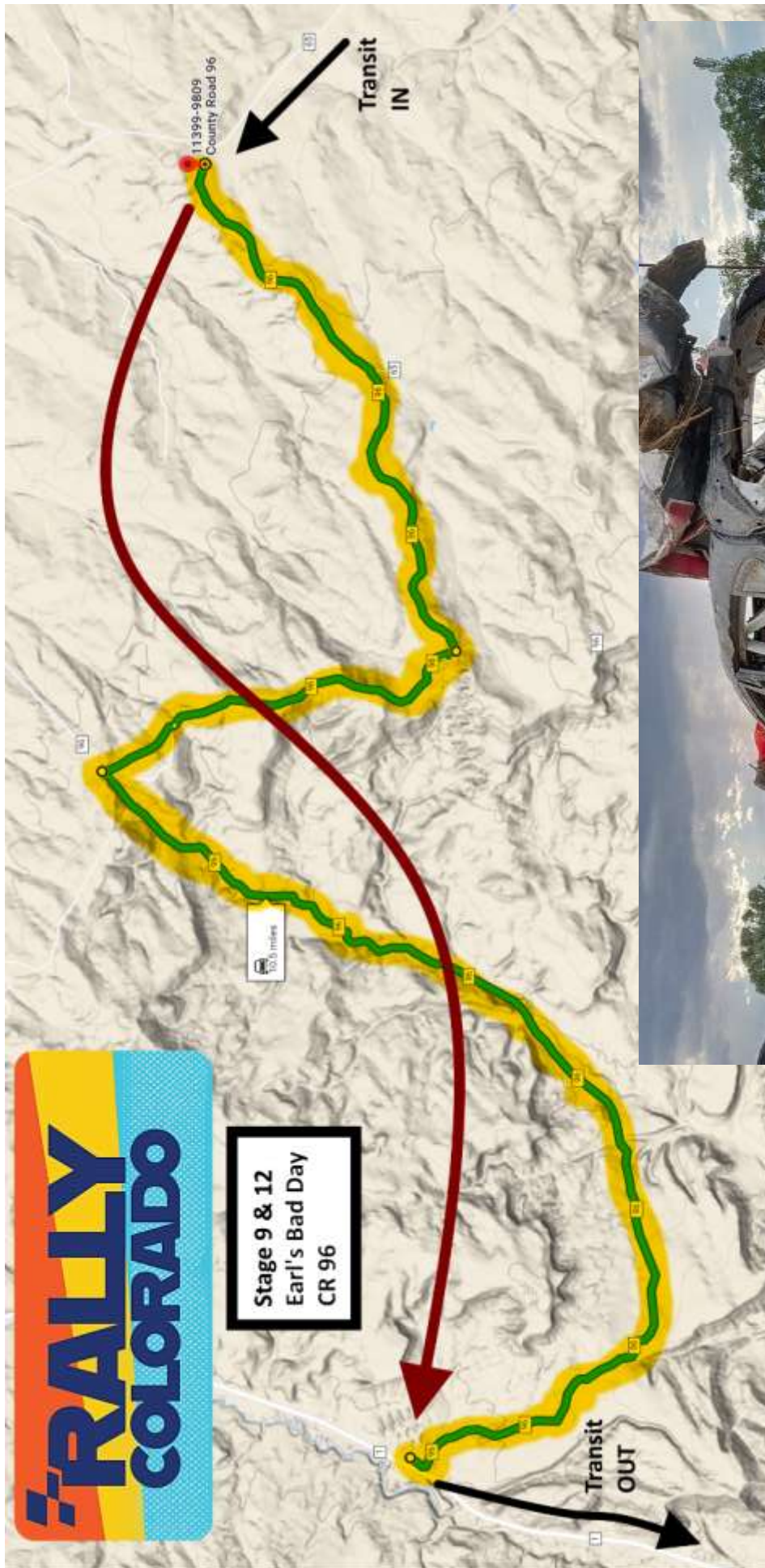
STAGE 7/10 MAP (Valley of the Gods)



STAGE 8/11 MAP (Quest for Darwin)



STAGE 9/12 MAP (Earl's Revenge)



SCRUTINEERING

To ensure scrutineering can be done in a timely manner, per RCR 9.3.1 all event required stickers and identification are to be on the competition vehicle **prior** to scrutineering. *Note each Team will receive two Flatirons Subaru sponsor stickers and two Grassroots Motorsports sponsor stickers that they are required to put on their car (unless the stickers are in good shape from a previous year).*

- Note we **require** a **metal shovel for spill cleanup & for fires**, per BLM request (Supplemental Regulations 10.5.f). Avoid using chemical-based fire extinguishers on the ground.
- Scrutineering schedule is **based on your registration order**, currently as follows:
 - 0830-1000 = Entries 01-10 = Cars 418, 722, 610, 186, 495, 51, 537, 395, 220, 902
 - 1000-1130 = Entries 11-20 = Cars 949, 163, 755, 337, 458, 731, 155, 342, 824, 760
 - **1130-1230 = Lunch break – NOT OPEN**
 - 1230-1400 = Entries 21-30 = Cars 397, 352, 429, 706, 443, 199, 689, 425, 399, 559
 - 1400-1530 = Entries 31-40 = Cars 30, 161, 413, *other cars entered after this list was made*
 - 1530-1700 = Open for all - by arrangement

This supersedes the schedule in SUPPLEMENTAL REGULATIONS 10.4; if you cannot make your scheduled time please use the last time slot. This schedule is as of 07/4/2025 1600 EDT; go to <https://www.sneakattackrally.com/ARACombinerThing/entryList.html?search=colo> for the most current entry list, **click on REG ORDER to sort by order of registration.**

ADDITIONAL SERVICE INFORMATION

Notes:

- IMPORTANT: the Director of the Rangely Parks & Recreation Department has requested that you **DO NOT USE TARPS in the Service Park** – it kills the grass (Supplemental Regulations 11.6).
- Teams that intend to restart after an issue or withdraw must follow the procedure in **10.6 Withdrawing or Restarting/Rejoining** of the **Supplemental Regulations**. Also review **6.3 Restart after Retirement** in the **Rally Competition Rules** when restarting/rejoining.
- Leave the area as clean as it was when you arrived – clean your trash, be careful with spills.

California Rally Series INFORMATION

The California Rally Series (CRS) is a non-profit organization formed by the event organizers and the officers of the series. The CRS has three major goals:

- Support event organizers.
- Provide championships with meaningful year-end awards for local competitors.
- Promote the sport of Performance Rallying.

CRS members will also be scored by their CRS class. If you are a CRS member, please review CRS classes in the CRS rulebook and send an email to mpgibeault@gmail.com with your name, car number, and CRS class before the event.

***Hey, I'm in Colorado right now –
why the heck would I want to join the
California Rally Series?!***



You ask a fair question, and here's a fair answer.

***The California Rally Series (CRS) has outgrown its name – a bunch! – and Rally
Colorado is now part of the CRS Rally Championship.***

*This means if you join the CRS prior to the start of the first stage at Rally
Colorado, you can earn points towards the CRS Rally Championship, in addition
to earning your ARA awards.*

*And it's cheap to join – just \$30 per year. The money helps all organizers in the
series with equipment like clocks, radios, and signs, and trophies for the
competitors at the end of the year.*

*The CRS is an overlay series, sanctioning-body-agnostic, featuring a collection of
rallies in Oregon (OTR), Idaho, Colorado, Nevada, and, yes, even California
(Prairie City Rallysprint and Gorman Ridge Rally). If you are thinking about
competing in any of these events too, why not vie for a CRS championship while
you're at it?*

***So why join the CRS? Because you're supporting grass-roots organizers,
and earning points towards a championship.***

It's easy: sign up on-line at

<https://www.rallydata2.com/>

Read more about us www.californiarallyseries.com

Rally on!

***John Dillon
CRS Director***

SATURDAY Volunteer/Local Appreciation BBQ

Please attend the **Volunteer Appreciation BBQ** and thank all of the volunteers who make this sport possible. The entire Rally Colorado Organizing Committee thanks our volunteers for their dedication to the sport and we are grateful for them spending their weekend with us in the Town of Rangely. As a token of our appreciation and with the support of our sponsors, we welcome you to join us **Saturday evening** (after the stages have completed); the BBQ starts at **approximately at 6:00 pm** (volunteers will arrive before competitors).

When you are getting your food and drinks, also please thank the fine folks serving you! They are with the Rio Blanco County Park and Recreation Department. Without their support we would not have access to the facilities we are using.

SUNDAY Awards

Please stay and join us in celebrating another year running in Rio Blanco County!

We'll host an awards party at Elks Park Sunday (following impound *if any*) held in the west lot of Elks Park (fuel depot).

There will be a champagne spray and awards for ARA vehicle classes and top finishing CRS Driver and Co-Driver. See the CRS info above - to be eligible, you must submit your CRS class to mpgibeault@gmail.com by start of the event.