

NORSK BILSPORT

RALLY

RALLY since 1991
HEDEMARKEN



HAMAR

Rally Hedmark 2024



Om en ulykke oppstår



Denne siden er tenkt som en liten huskeliste hvis det skulle skje en ulykke med en deltager.

1. Ta ledelsen

- Sikre skadestedet.
- Skaff deg en oversikt over hva som har skjedd.
 - Hvor mange er skadd?
 - Hvilke skader har de?
- Tilkall hjelp
 - Påkall oppmerksomheten fra andre.
 - Ring løpets nødtelefon (står i bunntekst) inn til base. Er deltagerbil involvert så stopp neste deltager be de varsle om ulykken på målposten.
- Be disse om å fortelle:
 - Hvor har ulykken skjedd? (Km angivelse på stedet eller postnummer om km ikke er kjent).
 - Hvor mange skadde? Er det publikum, fører eller kartleser?
 - Hvilket startnummer er involvert?

2. Organiser arbeidet på skadestedet.

- Fordel oppgavene. Gi direkte og enkle ordre.

3. Gi livreddende førstehjelp

- Sjekk at alle skadde puster. Hold frie luftveier (ta tak med to fingre bak kjevebenet på hver side og trekk forsiktig frem).
- Stans blødninger.
- Velg riktig leie. (Bevisstløse legges i sideleie, personer med store blødninger legges med beina høyt).
- Start gjenopplivning hos bevisstløse som ikke puster (30 brystkompresjoner + 2 innblåsninger fortsett til kvalifisert hjelp kommer).
- Hvis deltakeren ikke puster og fortsatt har på hjelmen. Så kan denne ha forskjøvet seg litt på hode gjør derfor følgende:
 - Løsne hakestroppen på hjelmen
 - Stabiliser hode i lett tilbakebøyd stilling, slik at frie luftveier oppnås.
 - Om pasienten ikke puster, må vi starte med hjerte/lungeredning. 30 brystkompresjoner og 2 innblåsninger. 30:2. Da må hjelmen fjernes med forsiktighet.

SPESIELT VED ULYKKER MED BILER INVOLVERT

- Sikre skadestedet og de skadede
 - Sett frem varseltrikant og slå på varselblinkere
 - Slå av lys og tenning – gjør klar brannslukningsapparater om du har.
 - Sikre kjøretøy som står i fare for å velte.
 - Hold nysgjerrige personer unna slik at ikke flere blir skadd.
 - Husk å tenke sikkerhet også for deg selv på skadestedet.

Husk at en rallybil er laget for å tåle store belastninger og har innebygd sikkerhetsbur som beskytter fører og kartleser. Selv en stygg utforkjøring eller rulling kan derfor gå bra uten fysiske skader på deltagerne.



Ulykke sikkerhetsprosedyrer



1. Når rød tekst (**SOS**) blir vist frem eller MANGEL på skilt (OK eller **SOS**) er det **PÅKREVET** å stoppe for å hjelpe deltakere. Du er ansvarlig for å hjelpe en skadet person og sørge for rask varsling til løpets sikkerhetssentral.
2. Det første mannskapet som ankommer et ulykkessted må stoppe og informere den neste bilen om alle detaljer ved ulykken. Denne bilden tar med følgende informasjon til neste radiopost eller målpost:
 - a. Deltakernummer på de involverte.
 - b. Om og hvor mange av mannskapet eller tilskuerne som er skadet.
 - c. Om mannskapet eller tilskuerne sitter fast i eller utenfor bilen.
 - d. Stedet for ulykken i form av nærmeste kryss i kjøreboka samt km inn på etappen.
 - e. All annen viktig informasjon for eksempel brann eller ute i et vann.
3. Alle påfølgende biler **MÅ** stoppe hvis rød **SOS** blir vist frem og posisjonere seg på en slik måte at utrykningskjøretøy kan passere.
4. Alle deltakere som stopper på etappen må plassere sin varsel trekant minst 50 meter før stedet de har stoppet. Dette gjelder selv om bilen står utenfor veibanen.
5. Løpets nødnummer: **+47 995 78 111**
6. Hvis du bryter er du pliktig å varsle løp ledelsen omgående på nummer: **+47 469 10 705**
7. Alle deltakere som bryter løpet skal levere tidsboken til nærmeste kontrollpost så raskt som mulig.
8. Hvis en etappe blir stanset skal deltakerne som ikke har startet på etappen kjøre alternativ vei til neste etappe. Denne kjøreruten sammen med "ny" idealtid er å finne bakerst i kjøreboken på gule sider. Følg tidskontrollens anvisinger.



Tidsskjema



TIDSKJEMA RALLY Hedmarken 2024



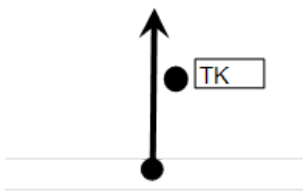

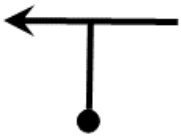
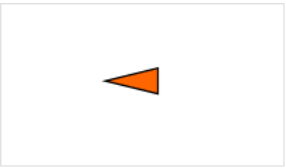
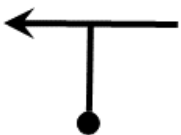
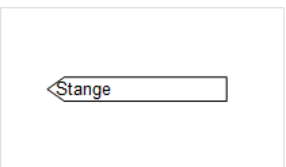
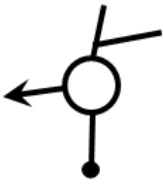
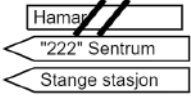


TK	Navn	SS Løst. Km	Trsp. Løst. Km	Transp. tid i min	Bil nr.1	Bil nr.60	Bil nr.80	Maksstid	Sperretid
Start	Stangehallen 1K0			00:00	09:00	10:05	10:25		
1A	Inn SS 1		10,21	00:16	09:18	10:23	10:43		
	Start SS 1		0,00		09:21	10:26	10:46		
SS 1	SS1 Ekeberg	10,78			00:07	00:07	00:07	00:17	07.30-17.00
	Mål SS 1		0,51		09:28	10:33	10:53		
1B	Ut SS 1				09:30	10:35	10:55		
2A	Inn SS 2		8,20	00:17	09:47	10:52	11:12		
	Start SS 2		0,00		09:50	10:55	11:15		
SS 2	SS 2 Brønna	13,75			00:08	00:08	00:08	00:20	07.30-17.00
	Mål SS 2		0,39		09:58	11:03	11:23		
2B	Ut SS 2				10:00	11:05	11:25		
3A	Inn SS 3		4,50	00:15	10:15	11:20	11:40		
	Start SS 3		0,00		10:18	11:23	11:43		
SS 3	SS 3 Romedal	13,47			00:09	00:09	00:09	00:25	08.00-18.00
	Mål SS 3		0,39		10:27	11:32	11:52		
3B	Ut SS 3				10:29	11:34	11:54		
4A	Inn SS 4		3,60	00:15	10:44	11:49	12:09		
	Start SS 4		0,00		10:47	11:52	12:12		
SS 4	SS 4 Rokosjøen	10,50			00:07	00:07	00:07	00:15	08.00-18.00
	Mål SS 4		0,39		10:54	11:59	12:19		
4B	Ut SS 4				10:56	12:01	12:21		
4C	Inn regulering		31,65	00:46	11:42	12:47	13:07		
Reg	Stangehallen (20 min.)			00:20	00:20	00:20	00:20		
4D	Ut regulering		0,05	00:00	12:02	13:07	13:27		
4E	Inn service		0,50	00:05	12:07	13:12	13:32		
Serv	Service Stangehallen (30 min.)			00:30	00:30	00:30	00:30		
4F	Ut service		0,05	00:00	12:37	13:42	14:02		
5A	Inn SS 5 (Inkl. 3 min. bensin)		10,21	00:21	12:58	14:03	14:23		
	Start SS 5		0,00		13:01	14:06	14:26		
SS 5	SS5 Ekeberg 2	10,78			00:07	00:07	00:07	00:15	07.30-17.00
	Mål SS 5		0,51		13:08	14:13	14:33		
5B	Ut SS 5				13:10	14:15	14:35		
6A	Inn SS 6		8,20	00:17	13:27	14:32	14:52		
	Start SS 6		0,00		13:30	14:35	14:55		
SS 6	SS 6 Brønna 2	13,75			00:08	00:08	00:08	00:20	07.30-17.00
	Mål SS 6		0,39		13:38	14:43	15:03		
6B	Ut SS 6				13:40	14:45	15:05		
7A	Inn SS 7		4,50	00:15	13:55	15:00	15:20		
	Start SS 7		0,00		13:58	15:03	15:23		
SS 7	SS 7 Romedal	13,47			00:09	00:09	00:09	00:25	08.00-18.00
	Mål SS 7		0,39		14:07	15:12	15:32		
7B	Ut SS 7				14:09	15:14	15:34		
8A	Inn SS 8		3,60	00:15	14:24	15:29	15:49		
	Start SS 8		0,00		14:27	15:32	15:52		
SS 8	SS 8 Rokosjøen	10,50			00:07	00:07	00:07	00:15	08.00-18.00
	Mål SS 8		0,39		14:34	15:39	15:59		
8B	Ut SS 8				14:36	15:41	16:01		
Mål	Mål		31,65	00:46	15:22	16:27	16:47		
	Parc Ferme Stangehallen		0,50						
	Total		97,00	120,78	217,78				

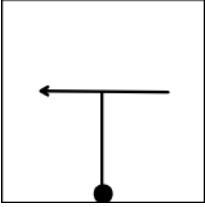

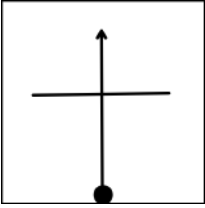

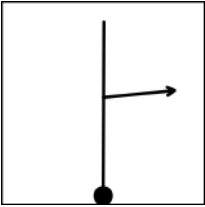
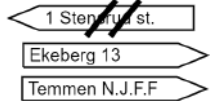
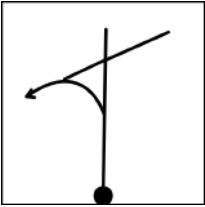





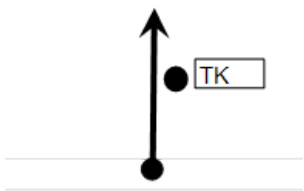

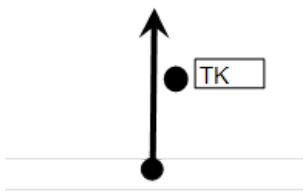
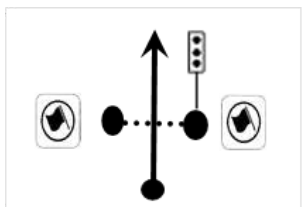

Koordinater

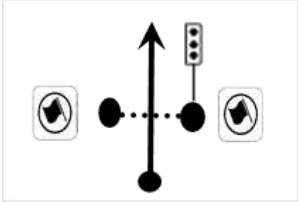

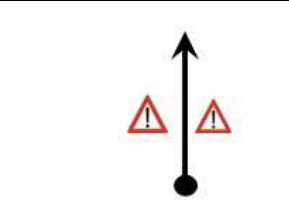

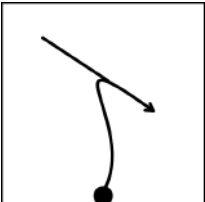



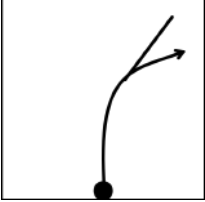



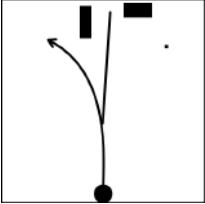



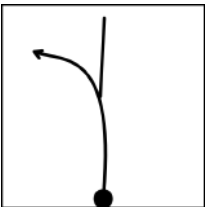




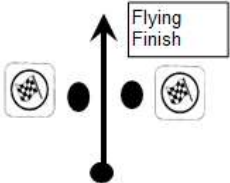

post	type	lat	lon	lat	lon
Start rally hedmark 2024	tk	60,71581	11,20337	60°42'56.891"	11°12'12.118"
TK1A	tk	60,64946	11,19185	60°38'58.063"	11°11'30.671"
Start SS1	startss	60,64894	11,19194	60°38'56.195"	11°11'30.998"
Radio 10.1, veidele til høyre	radio	60,62671	11,21431	60°37'36.156"	11°12'51.527"
Radio 1.2.	radio	60,60171	11,20909	60°36'6.145"	11°12'32.706"
FF SS1/SS4	ff	60,60717	11,24829	60°36'25.794"	11°14'53.858"
TK 1B	tk	60,61114	11,24931	60°36'40.115"	11°14'57.469"
TK 2A	tk	60,62047	11,33578	60°37'13.703"	11°20'8.804"
Start SS2	startss	60,61994	11,33542	60°37'11.773"	11°20'7.523"
Radio 2.1/5.1, Veidele til venstre	radio	60,60031	11,33109	60°36'1.087"	11°19'51.938"
Radio 2.2/5.2, Veidele til venstre	radio	60,64266	11,36239	60°38'33.576"	11°21'44.618"
FF SS2	ff	60,66053	11,38344	60°39'37.904"	11°23'0.398"
TK 2B	tk	60,66098	11,38766	60°39'39.542"	11°23'15.58"
TK 3A	tk	60,64441	11,43931	60°38'39.869"	11°26'21.484"
Start SS3	startss	60,64551	11,43964	60°38'43.793"	11°26'22.704"
Radio 3.2 Veidele til høyre	radio	60,70761	11,42161	60°42'27.374"	11°25'17.756"
FFSS3	ff	60,73645	11,412	60°44'11.209"	11°24'43.186"
TK3B	tk	60,73841	11,40636	60°44'18.287"	11°24'22.896"
TK 4A	tk	60,75135	11,36852	60°45'4.86"	11°22'6.676"
Start SS4	startss	60,75201	11,37063	60°45'7.225"	11°22'14.264"
FF SS4	ff	60,74297	11,47361	60°44'34.674"	11°28'24.946"
TK 4B	tk	60,74121	11,47623	60°44'28.324"	11°28'34.414"
TK 4C - regulering inn	tk	60,71501	11,20502	60°42'54.036"	11°12'18.061"
TK 4D - utregulering/inn service	tk	60,71462	11,20354	60°42'52.633"	11°12'12.759"
TK 4E ut service	tk	60,71502	11,20297	60°42'54.072"	11°12'10.688"
TK5A	tk	60,64946	11,19185	60°38'58.063"	11°11'30.671"
Start SS5	startss	60,64894	11,19194	60°38'56.195"	11°11'30.998"
Radio 5.1, veidele til høyre	radio	60,62671	11,21431	60°37'36.156"	11°12'51.527"
Radio 5.2	radio	60,60175	11,20906	60°36'6.307"	11°12'32.62"
FF SS5	ff	60,60717	11,24829	60°36'25.794"	11°14'53.858"
TK 5B	tk	60,61114	11,24931	60°36'40.115"	11°14'57.469"
TK 6A	tk	60,62047	11,33578	60°37'13.703"	11°20'8.804"
Start SS6	startss	60,61994	11,33542	60°37'11.773"	11°20'7.523"
Radio 6.1, Veidele til venstre	radio	60,60031	11,33109	60°36'1.087"	11°19'51.938"
Radio 6.2, Veidele til venstre	radio	60,64266	11,36239	60°38'33.576"	11°21'44.618"
FF SS6	ff	60,66053	11,38344	60°39'37.904"	11°23'0.398"
TK 6B	tk	60,66098	11,38766	60°39'39.542"	11°23'15.58"
TK 7A	tk	60,64446	11,43932	60°38'40.056"	11°26'21.541"
Start SS7	startss	60,64551	11,43964	60°38'43.793"	11°26'22.704"
Radio 7.2 Veidele til høyre	radio	60,70761	11,42161	60°42'27.374"	11°25'17.756"
FF SS7	ff	60,73645	11,412	60°44'11.209"	11°24'43.186"
TK 7B	tk	60,73841	11,40636	60°44'18.287"	11°24'22.896"
TK 8A	tk	60,75135	11,36852	60°45'4.86"	11°22'6.676"
Start SS8	startss	60,75201	11,37063	60°45'7.225"	11°22'14.264"
FF SS8	ff	60,74297	11,47361	60°44'34.674"	11°28'24.946"
TK 8B	tk	60,74139	11,47594	60°44'29"	11°28'33.373"
Mål Rally Hedmark 2024	tk	60,71501	11,20502	60°42'54.036"	11°12'18.061"

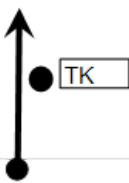


Fra: Start rally hedmark 2024		Rally Hedmark 2024		
Til: Start SS1		Avstand: 10.29 km		
transport til Start SS1		Snithastighet 34 km/t		
		Idealtid: 18 minutter		
Totalt	delavst	Piler/skilt	Informasjon	
0	0		 <p>Tidskontroll</p> <p>Start rally hedmark 2024 Lat: 60°42'56.891" Lon: 11°12'12.118"</p>	10.29
0.08	0.08		 <p>Veidele til venstre, til SS1 og SS4 Lat: 60°42'59.281" Lon: 11°12'12.816"</p>	10.21
0.62	0.55		 <p>Veidele til venstre Lat: 60°43'13.966" Lon: 11°11'59.669"</p>	9.67
0.96	0.33		 <p>Rundkjøring til venstre Lat: 60°43'12.256" Lon: 11°11'38.792"</p>	9.33
1.49	0.53		 <p>Veidele til høyre Lat: 60°42'58.572" Lon: 11°11'44.524"</p>	8.8

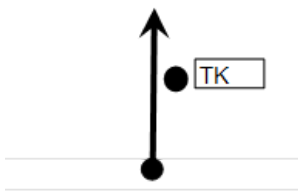

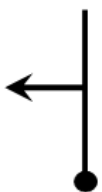
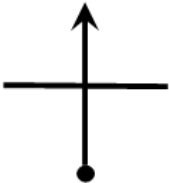
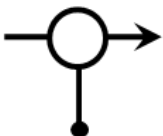
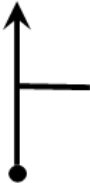
Fra: Start rally hedmark 2024		Rally Hedmark 2024		
Til: Start SS1		Avstand: 10.29 km		
transport til Start SS1		Snithastighet 34 km/t		
		Idealtid: 18 minutter		
Totalt	delavst	Piler/skilt	Informasjon	Gjenstår
1.73	0.25	 <p>6</p>	 <p>Veidele til venstre Lat: 60°42'56.196" Lon: 11°11'29.576"</p>	8.55
3.86	2.13	 <p>7</p>	 <p>Veidele rett frem Lat: 60°41'50.748" Lon: 11°10'54.365"</p>	6.42
8.77	4.9	 <p>8</p>	 <p>Veidele til høyre Lat: 60°39'26.176" Lon: 11°12'25.351"</p>	1.52
10.06	1.3	 <p>9</p>	 <p>Veidele til venstre Lat: 60°39'2.75" Lon: 11°11'28.09"</p>	0.22
10.16	0.1	 <p>10</p>	 <p>No piss zone! Lat: 60°39'0.176" Lon: 11°11'30.116"</p>	0.12

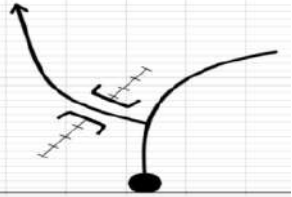


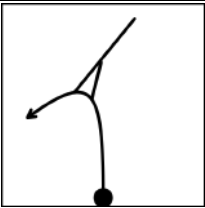


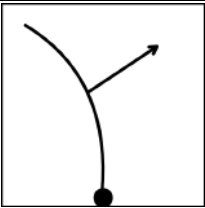



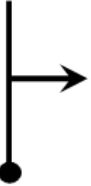
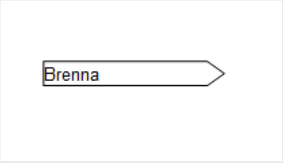


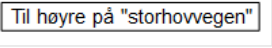
Fra: Start rally hedmark 2024		Rally Hedmark 2024	
Til: Start SS1		Avstand: 10.29 km	
transport til Start SS1		Snithastighet 34 km/t	
		Idealtid: 18 minutter	
Totalt	delavst	Piler/skilt	Gjenstår
10.23	0.07		 Tidskontroll 0.06
10.29	0.06	<div style="border: 1px solid black; padding: 5px; margin-bottom: 5px;">  </div> <div style="border: 1px solid black; padding: 5px;">  </div>	TK1A Lat: 60°38'58.063" Lon: 11°11'30.671"  <div style="border: 1px solid black; padding: 10px; text-align: center; margin-top: 10px;"> Start SS </div> 0
		Start SS1 Lat: 60°38'56.195" Lon: 11°11'30.998"	
Made with RallyRoadbookMaker.		Nødnummer: +47 995 78 111	

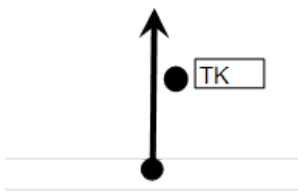

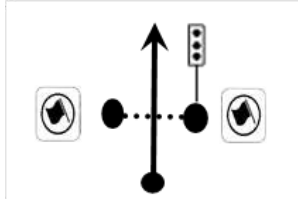

Fra: Start SS1		Rally Hedmark 2024		
Til: TK 1B		SS:10.78km (Total:11.23km)		
Spesialprøve: Ekeberg 1		Snithastighet 40 km/t		
		Makstid: 17 minutter		
Totalt	delavst	Piler/skilt	Informasjon	Gjenstår
0	0		 <p>Start SS1 Lat: 60°38'56.195" Lon: 11°11'30.998"</p>	11.23
0.97	0.97		 <p>Varning,Stort hopp, baller Lat: 60°38'30.905" Lon: 11°12'5.983"</p>	10.26
2.89	1.92		 <p>Radio 10.1, veidele til høyre Lat: 60°37'36.156" Lon: 11°12'51.527"</p>	8.34
3.59	0.7		 <p>Veidele til venstre Lat: 60°37'28.65" Lon: 11°12'14.623"</p>	7.64
4.93	1.34		 <p>Tragt i veidele Tragt i veidele til høyre Lat: 60°36'56.412" Lon: 11°12'42.296"</p>	6.3

Fra: Start SS1		Rally Hedmark 2024		
Til: TK 1B		SS:10.78km (Total:11.23km)		
Spesialprøve: Ekeberg 1		Snithastighet 40 km/t		
		Makstid: 17 minutter		
Totalt	delavst	Piler/skilt	Informasjon	Gjenstår
6.07	1.14	 <p>6</p>	 <p>Til venstre ved åpning til eiendom Lat: 60°36'21.935" Lon: 11°12'19.926"</p>	5.16
6.59	0.53	 <p>7</p>	 <div style="border: 1px solid black; padding: 5px; width: fit-content; margin: 10px auto;">Radio</div> <p>Radio 1.2. Lat: 60°36'6.145" Lon: 11°12'32.706"</p>	4.64
6.69	0.1	 <p>8</p>	  <p>Åpning i veidele til venstre Lat: 60°36'3.092" Lon: 11°12'34.542"</p>	4.54
9.65	2.96	 <p>9</p>	 <div style="border: 1px solid black; padding: 5px; width: fit-content; margin: 10px auto;">Åpning, Hopp til venstresving</div> <p>Åpning, hopp til venstresving Lat: 60°35'57.44" Lon: 11°14'25.145"</p>	1.58
10.78	1.13	 <p>10</p>	 <div style="border: 1px solid black; padding: 5px; width: fit-content; margin: 10px auto;">Flying Finish</div> <p>FF SS1/SS4 Lat: 60°36'25.794" Lon: 11°14'53.858"</p>	0.45

Fra: Start SS1		Rally Hedmark 2024	
Til: TK 1B		SS:10.78km (Total:11.23km)	
Spesialprøve: Ekeberg 1		Snithastighet 40 km/t	
		Makstid: 17 minutter	
Totalt	delavst	Piler/skilt	Informasjon
11.23	0.45		 <p>Tidskontroll</p>
			<p>TK 1B Lat: 60°36'40.115" Lon: 11°14'57.469"</p>
Made with RallyRoadbookMaker.		Nødnummer: +47 995 78 111	

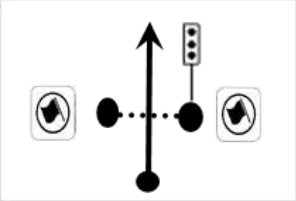


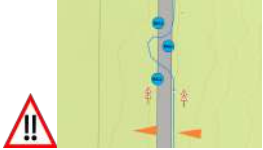






Fra: TK 1B		Rally Hedmark 2024		
Til: Start SS2		Avstand: 8.6 km		
transport til Start SS2		Snithastighet 30 km/t		
		Idealtid: 17 minutter		
Totalt	delavst	Piler/skilt	Informasjon	Gjenstår
0	0		 <p>Tidskontroll</p> <p>TK 1B Lat: 60°36'40.115" Lon: 11°14'57.469"</p>	8.6
0.06	0.06	<p>1</p> 	<p>Veiarbeid følg lokal skilte</p> <p>Veidele til venstre Lat: 60°36'41.702" Lon: 11°14'57.923"</p>	8.53
0.55	0.49	<p>3</p> 	<p>Veiarbeid følg lokal skilte</p> <p>Over kryss Lat: 60°36'55.386" Lon: 11°14'54.424"</p>	8.04
1.18	0.63	<p>4</p> 	<p>Høyre i rundkjøring</p> <p>Rundkjøring til høyre Lat: 60°37'13.728" Lon: 11°15'9.382"</p>	7.42
1.54	0.36	<p>5</p> 	<p>Kongsparken 2</p> <p>Stall Villrosebakken</p> <p>Strongpoint</p> <p>Veidele rett frem Lat: 60°37'8.35" Lon: 11°15'28.649"</p>	7.06


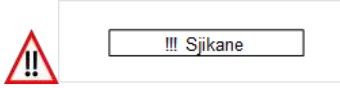








Fra: TK 1B		Rally Hedmark 2024		
Til: Start SS2		Avstand: 8.6 km		
transport til Start SS2		Snithastighet 30 km/t		
		Idealtid: 17 minutter		
Totalt	delavst	Piler/skilt	Informasjon	Gjenstår
2.16	0.62	 <p>6</p>	  <p>Veidele til venstre Lat: 60°37'2.788" Lon: 11°16'6.708"</p>	6.43
2.37	0.21	 <p>7</p>	  <p>Hold til venstre Lat: 60°36'59.688" Lon: 11°16'18.379"</p>	6.22
3.84	1.47	 <p>8</p>	   <p>Veidele til høyre Lat: 60°37'20.654" Lon: 11°17'33.781"</p>	4.75
6.75	2.91	 <p>9</p>	 <p>Veidele til høyre Lat: 60°38'8.378" Lon: 11°19'55.795"</p>	1.84
8.02	1.27	 <p>10</p>	  <p>Veidele til høyre Lat: 60°37'30.299" Lon: 11°20'9.467"</p>	0.58

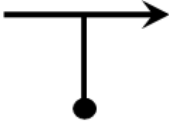

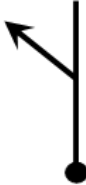


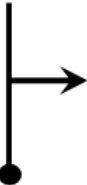

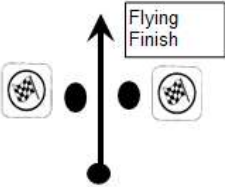

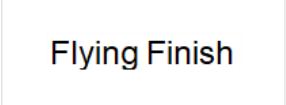
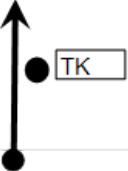


Fra: TK 1B		Rally Hedmark 2024		
Til: Start SS2		Avstand: 8.6 km		
transport til Start SS2		Snithastighet 30 km/t		
		Idealtid: 17 minutter		
Totalt	delavst	Piler/skilt	Informasjon	Gjenstår
8.53	0.51	 11	 Tidskontroll TK 2A Lat: 60°37'13.703" Lon: 11°20'8.804"	0.06
8.6	0.06	 12	 Start SS Start SS2 Lat: 60°37'11.773" Lon: 11°20'7.523"	0

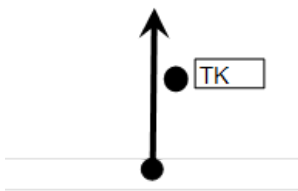

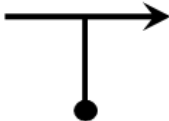


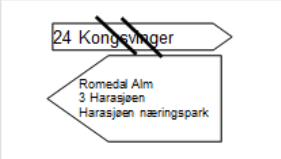




Made with RallyRoadbookMaker.



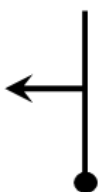




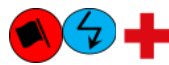
Nødnummer: +47 995 78 111





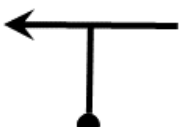



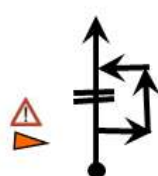

Fra: Start SS2		Rally Hedmark 2024		
Til: TK 2B		SS:13.74km (Total:14.08km)		
Spesialprøve: Brenna 1		Snithastighet 42 km/t		
		Makstid: 20 minutter		
Totalt	delavst	Piler/skilt	Informasjon	Gjenstår
0	0	 <p>1</p>	 <p>Start SS2 Lat: 60°37'11.773" Lon: 11°20'7.523"</p>	14.08
0.54	0.54	 <p>2</p>	 <p>Sjikane Lat: 60°36'56.092" Lon: 11°19'51.485"</p>	13.53
2.18	1.64	 <p>3</p>	 <p>Veidele til høyre Lat: 60°36'9.605" Lon: 11°19'1.978"</p>	11.9
3.01	0.83	 <p>4</p>	 <p>Veidele til venstre Lat: 60°35'53.07" Lon: 11°18'26.377"</p>	11.07
4.66	1.65	 <p>5</p>	 <p>Radio 2.1/5.1, Veidele til venstre Lat: 60°36'1.087" Lon: 11°19'51.938"</p>	9.42

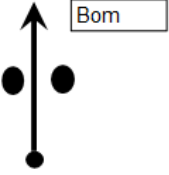

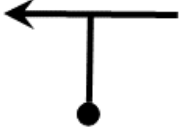

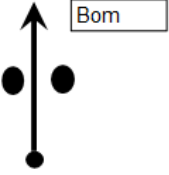



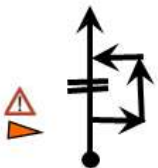

Fra: Start SS2		Rally Hedmark 2024		
Til: TK 2B		SS:13.74km (Total:14.08km)		
Spesialprøve: Brenna 1		Snithastighet 42 km/t		
		Makstid: 20 minutter		
Totalt	delavst	Piler/skilt	Informasjon	Gjenstår
5.36	0.71	 6	 Sjikane Lat: 60°36'21.964" Lon: 11°20'1.176"	8.71
5.48	0.12	 7	 Ferist Lat: 60°36'25.477" Lon: 11°20'4.326"	8.59
7.09	1.61	 8	 Veidele til høyre, ball inner Lat: 60°37'15.564" Lon: 11°20'25.804"	6.99
7.3	0.22	 9	 Pinnekryss ferist Lat: 60°37'21.745" Lon: 11°20'32.05"	6.77
8.07	0.77	 10	 Veidele til venstre Lat: 60°37'12.45" Lon: 11°21'0.767"	6.01

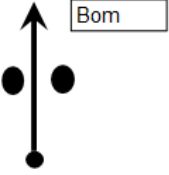

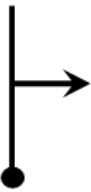

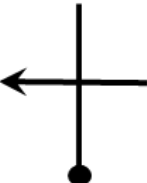

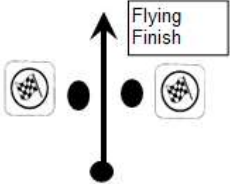



Fra: Start SS2		Rally Hedmark 2024		
Til: TK 2B		SS:13.74km (Total:14.08km)		
Spesialprøve: Brenna 1		Snithastighet 42 km/t		
		Makstid: 20 minutter		
Totalt	delavst	Piler/skilt	Informasjon	Gjenstår
9.54	1.47	 11	 Veidele til høyre Lat: 60°37'58.418" Lon: 11°21'18.402"	4.54
10.86	1.32	 12	  Radio 2.2/5.2. Veidele til venstre Lat: 60°38'33.576" Lon: 11°21'44.618"	3.22
12.11	1.25	 13	 Veidele til høyre Lat: 60°39'11.912" Lon: 11°21'33.77"	1.97
13.74	1.63	 14	  FF SS2 Lat: 60°39'37.904" Lon: 11°23'0.398"	0.33
14.08	0.33	 15	  TK 2B Lat: 60°39'39.542" Lon: 11°23'15.58"	0





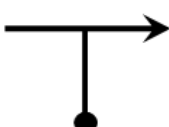

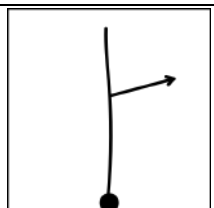

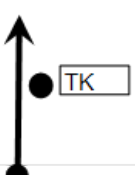

Fra: TK 2B		Rally Hedmark 2024		
Til: Start SS3		Avstand: 4.21 km		
transport til Start SS3		Snithastighet 14 km/t		
		Idealtid: 18 minutter		
Totalt	delavst	Piler/skilt	Informasjon	Gjenstår
0	0		 <p>Tidskontroll</p> <p>TK 2B Lat: 60°39'39.542" Lon: 11°23'15.58"</p>	4.21
0.02	0.02		 <p>Veidele til høyre, på Odalsvegen Lat: 60°39'39.902" Lon: 11°23'16.451"</p>	4.19
0.76	0.74		 <p>Veidele til venstre Lat: 60°39'17.644" Lon: 11°23'30.919"</p>	3.45
0.96	0.21		 <p>Bensinfylling start Lat: 60°39'12.827" Lon: 11°23'39.494"</p>	3.25
1.04	0.08		 <p>Bensinfylling slutt Lat: 60°39'11.372" Lon: 11°23'43.886"</p>	3.17

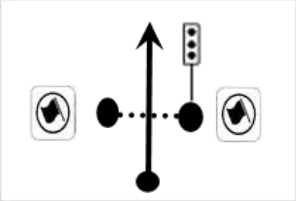

Fra: TK 2B		Rally Hedemark 2024		
Til: Start SS3		Avstand: 4.21 km		
transport til Start SS3		Snithastighet 14 km/t		
		Idealtid: 18 minutter		
Totalt	delavst	Piler/skilt	Informasjon	Gjenstår
1.75	0.7	 6	 Veidele hold høyre Lat: 60°39'20.149" Lon: 11°24'22.594"	2.47
4	2.25	 7	 Veidele til venstre Lat: 60°38'37.36" Lon: 11°26'19.72"	0.22
4.09	0.09	 8	 Tidskontroll TK 3A Lat: 60°38'39.869" Lon: 11°26'21.484"	0.12
4.21	0.12	 9	 Start SS Start SS3 Lat: 60°38'43.793" Lon: 11°26'22.704"	0

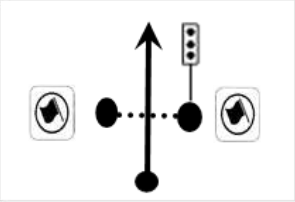



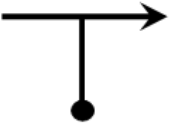

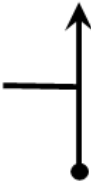



Fra: Start SS3		Rally Hedmark 2024		
Til: TK3B		SS:14.29km (Total:14.67km)		
Spesialprøve: SS3 Romedal 1		Snithastighet 35 km/t		
		Makstid: 25 minutter		
Totalt	delavst	Piler/skilt	Informasjon	Gjenstår
0	0	 <p>1</p>	 <p>Start SS</p> <p>Start SS3 Lat: 60°38'43.793" Lon: 11°26'22.704"</p>	14.67
2.44	2.44	 <p>2</p>	 <p>Sjikkane Lat: 60°39'51.901" Lon: 11°27'35.575"</p>	12.23
3.75	1.31	 <p>3</p>	 <p>Veidele til venstre Lat: 60°40'8.083" Lon: 11°28'47.831"</p>	10.93
4.4	0.65	 <p>4</p>	 <p>over bro Lat: 60°40'22.796" Lon: 11°28'22.386"</p>	10.28
5.31	0.92	 <p>5</p>	 <p>Radio 3.1 Sjikkane Lat: 60°40'50.923" Lon: 11°28'17.486"</p>	9.36



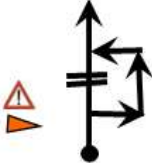
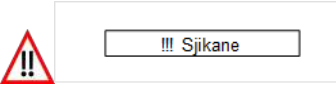






Fra: Start SS3		Rally Hedmark 2024		
Til: TK3B		SS:14.29km (Total:14.67km)		
Spesialprøve: SS3 Romedal 1		Snithastighet 35 km/t		
		Makstid: 25 minutter		
Totalt	delavst	Piler/skilt	Informasjon	Gjenstår
7.45	2.14	 6	 Bom Lat: 60°41'53.754" Lon: 11°27'48.859"	7.22
7.47	0.02	 7	 Veidele til venstre Lat: 60°41'54.452" Lon: 11°27'48.449"	7.2
7.83	0.36	 8	 Bom Lat: 60°42'0.14" Lon: 11°27'29.707"	6.84
7.91	0.08	 9	 Sjikane Lat: 60°42'2.239" Lon: 11°27'26.935"	6.76
9.25	1.34	 10	 Sjikane i veidele Lat: 60°42'17.937" Lon: 11°26'13.126"	5.42



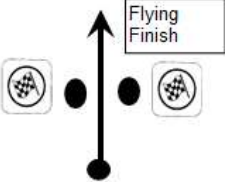



Fra: Start SS3		Rally Hedmark 2024		
Til: TK3B		SS:14.29km (Total:14.67km)		
Spesialprøve: SS3 Romedal 1		Snithastighet 35 km/t		
		Makstid: 25 minutter		
Totalt	delavst	Piler/skilt	Informasjon	Gjenstår
9.64	0.39	 <p>11</p>	 <p>Bom Lat: 60°42'23.123" Lon: 11°25'50.891"</p>	5.03
10.17	0.53	 <p>12</p>	 <p>Radio 3.2 Veidele til høyre Lat: 60°42'27.374" Lon: 11°25'17.756"</p>	4.5
13.26	3.09	 <p>13</p>	 <p>Veidele til venstre Lat: 60°43'59.768" Lon: 11°25'42.845"</p>	1.41
14.29	1.03	 <p>14</p>	 <p>FFSS3 Lat: 60°44'11.209" Lon: 11°24'43.186"</p>	0.38
14.67	0.38	 <p>15</p>	 <p>TK3B Lat: 60°44'18.287" Lon: 11°24'22.896"</p>	0

Fra: TK3B		Rally Hedmark 2024		
Til: Start SS4		Avstand: 3.93 km		
transport til Start SS4		Snithastighet 16 km/t		
		Idealtid: 15 minutter		
Totalt	delavst	Piler/skilt	Informasjon	Gjenstår
0	0		 Tidskontroll	3.93
		1	TK3B Lat: 60°44'18.287" Lon: 11°24'22.896"	
2.28	2.28			1.65
		2	Veidele til høyre Lat: 60°44'22.387" Lon: 11°21'59.069"	
2.36	0.08			1.57
		3	Veidele til høyre Lat: 60°44'23.802" Lon: 11°21'54.922"	
3.59	1.23			0.34
		4	Veidele til høyre Lat: 60°45'2.084" Lon: 11°21'55.112"	
3.79	0.2		 Tidskontroll	0.14
		5	TK 4A Lat: 60°45'4.86" Lon: 11°22'6.676"	

Fra: TK3B		Rally Hedmark 2024	
Til: Start SS4		Avstand: 3.93 km	
transport til Start SS4		Snithastighet 16 km/t	
		Idealtid: 15 minutter	
Totalt	delavst	Piler/skilt	Informasjon
3.93	0.14		 <div style="border: 1px solid black; padding: 5px; text-align: center;">Start SS</div> <small>Start SS4 Lat: 60°45'7.225" Lon: 11°22'14.264"</small>
		6	0
Made with RallyRoadbookMaker.		Nødnummer: +47 995 78 111	



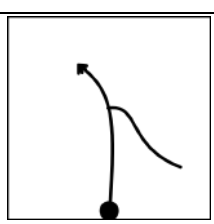

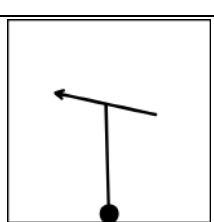

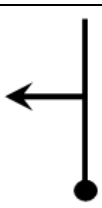


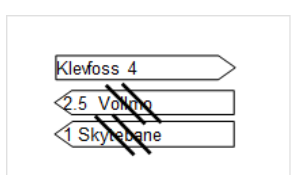
Fra: Start SS4		Rally Hedmark 2024		
Til: TK 4B		SS:10.74km (Total:10.98km)		
Spesialprøve: Rokosjøen 1		Snithastighet 44 km/t		
		Makstid: 15 minutter		
Totalt	delavst	Piler/skilt	Informasjon	Gjenstår
0	0		 <p>Start SS4 Lat: 60°45'7.225" Lon: 11°22'14.264"</p>	10.98
2.81	2.81		 <p>Ferist Lat: 60°46'9.433" Lon: 11°23'57.268"</p>	8.18
4.42	1.61		 <p>Veidele til høyre, Ball inner Lat: 60°46'59.189" Lon: 11°24'22.824"</p>	6.56
4.69	0.27		 <p>Veidele rett frem Lat: 60°47'0.841" Lon: 11°24'39.661"</p>	6.29
6.45	1.76		 <p>Veidele rett frem hold venstre Lat: 60°46'24.658" Lon: 11°25'46.128"</p>	4.53



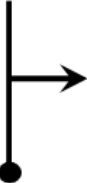

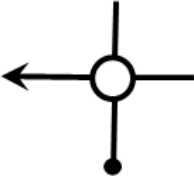
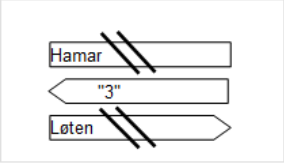
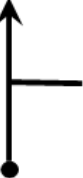

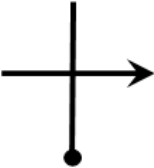

Fra: Start SS4		Rally Hedmark 2024		
Til: TK 4B		SS:10.74km (Total:10.98km)		
Spesialprøve: Rokosjøen 1		Snithastighet 44 km/t		
		Makstid: 15 minutter		
Totalt	delavst	Piler/skilt	Informasjon	Gjenstår
6.99	0.54	 6	 Radio 3.1, Varning, Stort hopp Lat: 60°46'12.133" Lon: 11°26'10.864"	3.99
7.66	0.67	 7	 Sjikane Lat: 60°45'57.236" Lon: 11°26'43.166"	3.32
7.84	0.18	 8	 Varning, Stort hopp Lat: 60°45'52.931" Lon: 11°26'50.827"	3.14
8.49	0.65	 9	 Sjikane Lat: 60°45'38.232" Lon: 11°27'20.542"	2.5
9.41	0.93	 10	 Varning, Stort hopp Lat: 60°45'14.821" Lon: 11°27'57.092"	1.57

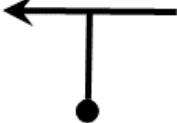
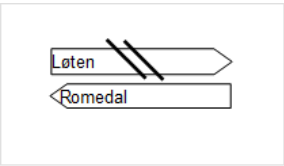
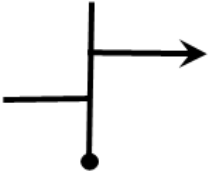
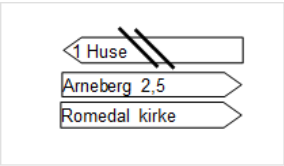


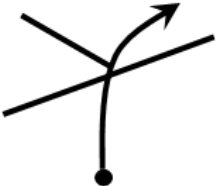

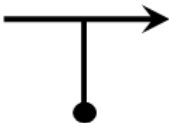
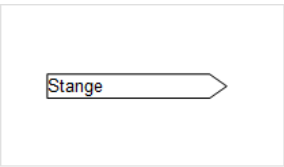
Fra: Start SS4		Rally Hedmark 2024		
Til: TK 4B		SS:10.74km (Total:10.98km)		
Spesialprøve: Rokosjøen 1		Snithastighet 44 km/t		
		Makstid: 15 minutter		
Totalt	delavst	Piler/skilt	Informasjon	
10.01	0.59	 <p>11</p>	 <p>Varning, Stort hopp Lat: 60°44'57.016" Lon: 11°28'10.816"</p>	0.98
10.74	0.74	 <p>12</p>	 <p>FF SS4 Lat: 60°44'34.674" Lon: 11°28'24.946"</p>	0.24
10.98	0.24	 <p>13</p>	 <p>Tidskontroll</p> <p>TK 4B Lat: 60°44'28.324" Lon: 11°28'34.414"</p>	0

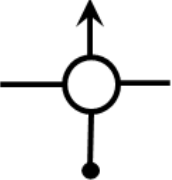
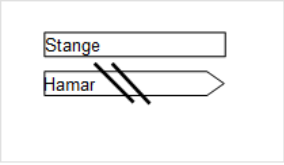
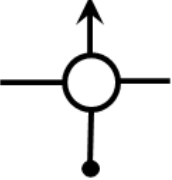
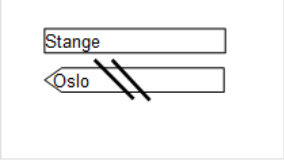
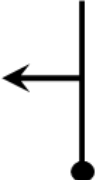
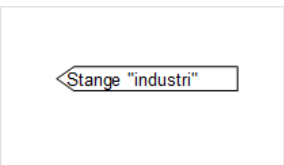
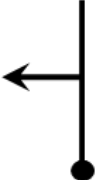
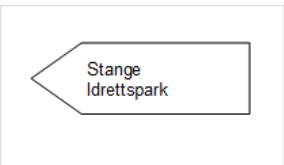
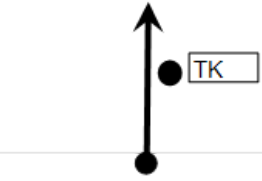

Made with RallyRoadbookMaker.

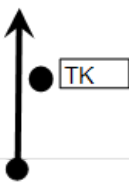

Nødnummer: +47 995 78 111

Totalt		delavst	Piler/skilt	Informasjon	Gjenstår
Fra: TK 4B			Rally Hedmark 2024		
Til: TK 4C - regulering inn			Avstand: 31.5 km		
transport til TK 4C - regulering inn			Snithastighet 46 km/t		
			Idealtid: 41 minutter		
0	0			 <h2>Tidskontroll</h2> <p>TK 4B Lat: 60°44'28.324" Lon: 11°28'34.414"</p>	31.5
2.57	2.57	1		 <p>To do... Lat: 60°44'47.749" Lon: 11°30'28.919"</p>	28.93
8.1	5.53	3		 <p>Veidele til venstre Lat: 60°47'19.824" Lon: 11°28'44.731"</p>	23.4
13.69	5.59	4		 <p>Veidele til venstre Lat: 60°48'13.882" Lon: 11°23'6.529"</p>	17.81
14.09	0.4	5		 <p>Veidele til høyre Lat: 60°48'2.884" Lon: 11°23'2.53"</p>	17.41

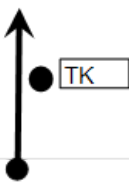

Fra: TK 4B		Rally Hedmark 2024		
Til: TK 4C - regulering inn		Avstand: 31.5 km		
transport til TK 4C - regulering inn		Snithastighet 46 km/t		
		Idealtid: 41 minutter		
Totalt	delavst	Piler/skilt	Informasjon	Gjenstår
16.08	1.99	 6	 Veidele til venstre Lat: 60°47'37.381" Lon: 11°21'10.109"	15.42
16.78	0.7	 7	 Veidele til høyre Lat: 60°47'18.935" Lon: 11°20'49.704"	14.73
19.15	2.37	 8	 Rundkjøring til venstre Lat: 60°47'21.88" Lon: 11°18'21.881"	12.35
19.46	0.31	 9	 Veidele rett frem Lat: 60°47'14.676" Lon: 11°18'10.832"	12.04
22.2	2.74	 10	 Veidele til høyre Lat: 60°45'52.38" Lon: 11°17'11.152"	9.3

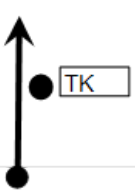

Fra: TK 4B		Rally Hedmark 2024		
Til: TK 4C - regulering inn		Avstand: 31.5 km		
transport til TK 4C - regulering inn		Snithastighet 46 km/t		
		Idealtid: 41 minutter		
Totalt	delavst	Piler/skilt	Informasjon	Gjenstår
23.4	1.2		 <p>Veidele til venstre Lat: 60°45'57.91" Lon: 11°15'53.287"</p>	8.1
25.03	1.63		 <p>Veidele til høyre Lat: 60°45'9.699" Lon: 11°15'54.832"</p>	6.47
26.97	1.94		 <p>Veidele rett frem Lat: 60°44'32.19" Lon: 11°14'22.081"</p>	4.53
28.47	1.5		 <p>Veidele rett frem Lat: 60°43'44.548" Lon: 11°14'22.931"</p>	3.03
29.11	0.63		 <p>Veidele til høyre Lat: 60°43'26.393" Lon: 11°14'6.486"</p>	2.4

Fra: TK 4B		Rally Hedmark 2024		
Til: TK 4C - regulering inn		Avstand: 31.5 km		
transport til TK 4C - regulering inn		Snithastighet 46 km/t		
		Idealtid: 41 minutter		
Totalt	delavst	Piler/skilt	Informasjon	Gjenstår
29.29	0.19	 <p>16</p>	 <p>Rundkjøring rett frem Lat: 60°43'26.137" Lon: 11°13'54.534"</p>	2.21
29.47	0.18	 <p>17</p>	 <p>Rundkjøring rett frem Lat: 60°43'24.55" Lon: 11°13'44.139"</p>	2.03
29.76	0.29	 <p>18</p>	 <p>Veidele til venstre, mot industriområde Lat: 60°43'22.267" Lon: 11°13'25.622"</p>	1.74
31.35	1.58	 <p>19</p>	 <p>Veidele til venstre Lat: 60°42'58.594" Lon: 11°12'20.401"</p>	0.16
31.5	0.16	 <p>20</p>	 <p>Tidskontroll</p> <p>TK 4C - regulering inn Lat: 60°42'54.036" Lon: 11°12'18.061"</p>	0

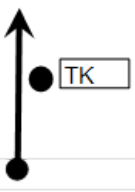

Fra: TK 4C - regulering inn		Rally Hedmark 2024	
Til: TK 4D - utregulering/inn service		Avstand: 0.12 km	
regulering til TK 4D - utregulering/inn service		Snithastighet 0 km/t	
		Makstid: 20 minutter	
Totalt	delavst	Pilerskilt	Informasjon
0	0		 Tidskontroll
		1	0.12
		TK 4C - regulering inn Lat: 60°42'54.036" Lon: 11°12'18.061"	

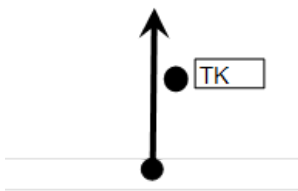





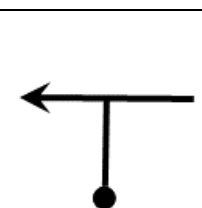
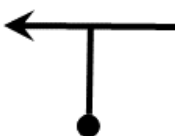

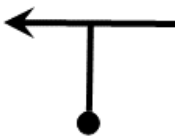
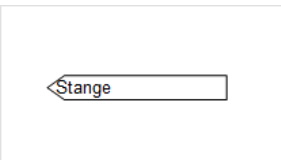


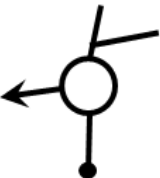
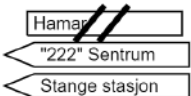
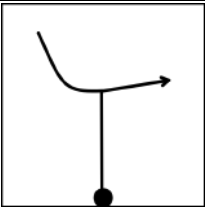

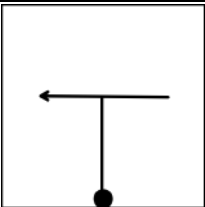

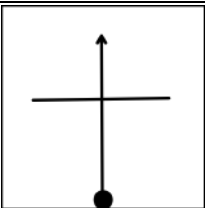

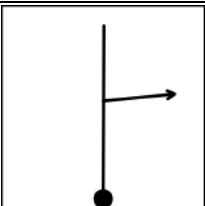
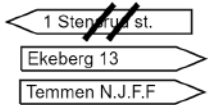
0.12	0.12		 Tidskontroll
		3	0
		TK 4D - utregulering/inn service Lat: 60°42'52.633" Lon: 11°12'12.759"	

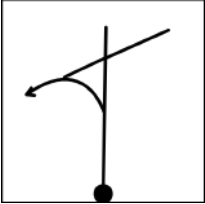



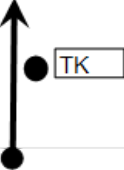

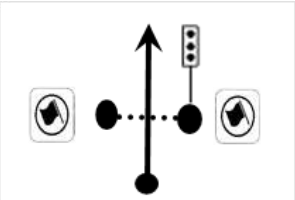

Fra: TK 4D - utregulering/inn service		Rally Hedmark 2024	
Til: TK 4E ut service		Avstand: 0.07 km	
service til TK 4E ut service		Snithastighet 0 km/t	
		Idealtid: 30 minutter	
Totalt	delavst	Piler/skilt	Informasjon
0	0		 Tidskontroll
		1	0.07
		TK 4D - utregulering/inn service Lat: 60°42'52.633" Lon: 11°12'12.759"	



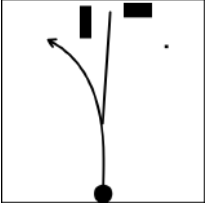


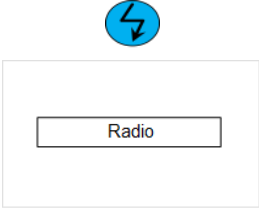
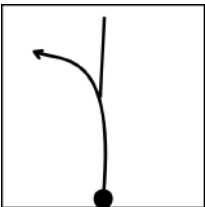


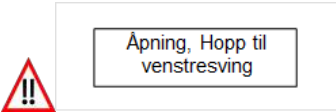
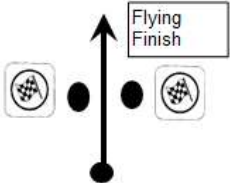

0.07	0.07		 Tidskontroll
		3	0
		TK 4E ut service Lat: 60°42'54.072" Lon: 11°12'10.688"	

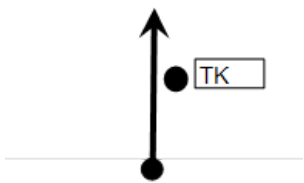


Fra: TK 4E ut service		Rally Hedmark 2024		
Til: Start SS5		Avstand: 10.53 km		
transport til Start SS5		Snithastighet 30 km/t		
		Idealtid: 21 minutter		
Totalt	delavst	Piler/skilt	Informasjon	Gjenstår
0	0		 Tidskontroll	10.53
0.04	0.04	1 	TK 4E ut service Lat: 60°42'54.072" Lon: 11°12'10.688" 	10.49
0.08	0.04	2 	Bensinfylling start Lat: 60°42'55.127" Lon: 11°12'10.336" 	10.45
		3 	Bensinfylling slutt Lat: 60°42'56.401" Lon: 11°12'11.315"	
0.32	0.24	4 	 Veidele til venstre Lat: 60°42'59.281" Lon: 11°12'12.816"	10.21
0.86	0.55	5 	 Veidele til venstre Lat: 60°43'13.966" Lon: 11°11'59.669"	9.67

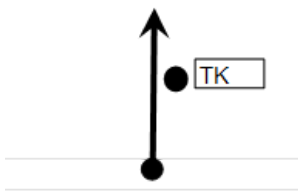

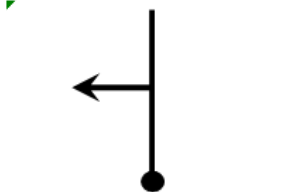

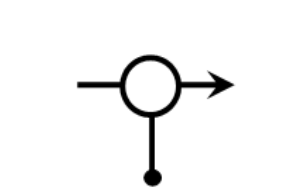


Fra: TK 4E ut service		Rally Hedmark 2024		
Til: Start SS5		Avstand: 10.53 km		
transport til Start SS5		Snithastighet 30 km/t		
		Idealtid: 21 minutter		
Totalt	delavst	Piler/skilt	Informasjon	Gjenstår
1.2	0.33	 <p>6</p>	 <p>Rundkjøring til venstre Lat: 60°43'12.256" Lon: 11°11'38.792"</p>	9.33
1.73	0.53	 <p>7</p>	 <p>Veidele til høyre Lat: 60°42'58.572" Lon: 11°11'44.524"</p>	8.8
1.98	0.25	 <p>8</p>	 <p>Veidele til venstre Lat: 60°42'56.196" Lon: 11°11'29.576"</p>	8.55
4.11	2.13	 <p>9</p>	 <p>Veidele rett frem Lat: 60°41'50.748" Lon: 11°10'54.365"</p>	6.42
9.01	4.9	 <p>10</p>	 <p>Veidele til høyre Lat: 60°39'26.176" Lon: 11°12'25.351"</p>	1.52

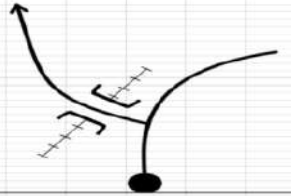
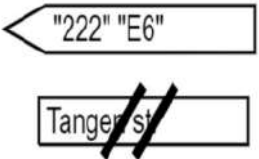
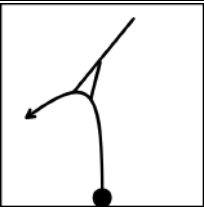

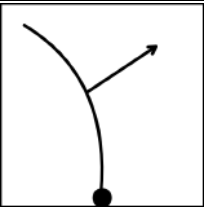

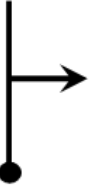



Fra: TK 4E ut service		Rally Hedmark 2024		
Til: Start SS5		Avstand: 10.53 km		
transport til Start SS5		Snithastighet 30 km/t		
		Idealtid: 21 minutter		
Totalt	delavst	Piler/skilt	Informasjon	Gjenstår
10.31	1.3	<div style="border: 1px solid black; padding: 5px; text-align: center;">  </div> <p>11</p>	<div style="text-align: center;">  </div> <p>Veidele til venstre Lat: 60°39'2.75" Lon: 11°11'28.09"</p>	0.22
10.4	0.09	<div style="text-align: center;">  </div> <p>12</p>	<div style="text-align: center;">  </div> <p>No piss sone! Lat: 60°39'0.45" Lon: 11°11'29.796"</p>	0.13
10.47	0.08	<div style="text-align: center;">  </div> <p>13</p>	<div style="text-align: center;">  <p>Tidskontroll</p> </div>	0.06
10.53	0.06	<div style="border: 1px solid black; padding: 5px; text-align: center;">  </div> <p>14</p>	<div style="text-align: center;">  <div style="border: 1px solid black; padding: 10px; margin-top: 10px; text-align: center;"> <p>Start SS</p> </div> </div> <p>Start SS5 Lat: 60°38'56.195" Lon: 11°11'30.998"</p>	0

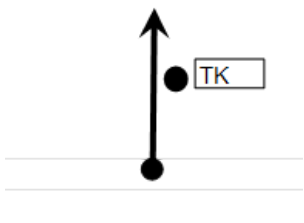

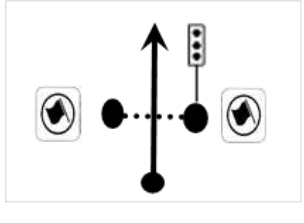

Fra: Start SS5		Rally Hedmark 2024		
Til: TK 5B		SS:10.78km (Total:11.23km)		
Spesialprøve: Ekeberg 1		Snithastighet 40 km/t		
		Makstid: 17 minutter		
Totalt	delavst	Piler/skilt	Informasjon	Gjenstår
0	0		<p>Start SS5 Lat: 60°38'56.195" Lon: 11°11'30.998"</p>	11.23
0.97	0.97		<p>Varning,Stort hopp, baller Lat: 60°38'30.905" Lon: 11°12'5.983"</p>	10.26
2.89	1.92		<p>Radio 5.1, veidele til høyre Lat: 60°37'36.156" Lon: 11°12'51.527"</p>	8.34
3.59	0.7		<p>Veidele til venstre Lat: 60°37'28.65" Lon: 11°12'14.623"</p>	7.64
4.93	1.34		<p>Tragt i veidele til høyre Lat: 60°36'56.412" Lon: 11°12'42.296"</p>	6.3

Fra: Start SS5		Rally Hedmark 2024		
Til: TK 5B		SS:10.78km (Total:11.23km)		
Spesialprøve: Ekeberg 1		Snithastighet 40 km/t		
		Makstid: 17 minutter		
Totalt	delavst	Piler/skilt	Informasjon	Gjenstår
6.07	1.14	 <p>6</p>	 <p>Til venstre ved åpning til eiendom Lat: 60°36'21.935" Lon: 11°12'19.926"</p>	5.16
6.59	0.52	 <p>7</p>	 <p>Radio 5.2 Lat: 60°36'6.307" Lon: 11°12'32.62"</p>	4.64
6.69	0.1	 <p>8</p>	 <p>Åpning i veidele til venstre Lat: 60°36'3.092" Lon: 11°12'34.542"</p>	4.54
9.65	2.96	 <p>9</p>	 <p>Varning Åpning hopp til venstresving Lat: 60°35'57.397" Lon: 11°14'25.004"</p>	1.58
10.78	1.13	 <p>10</p>	 <p>FF SS5 Lat: 60°36'25.794" Lon: 11°14'53.858"</p>	0.45

Fra: Start SS5		Rally Hedmark 2024	
Til: TK 5B		SS:10.78km (Total:11.23km)	
Spesialprøve: Ekeberg 1		Snithastighet 40 km/t	
		Makstid: 17 minutter	
Totalt	delavst	Piler/skilt	Informasjon
11.23	0.45		 <p>Tidskontroll</p>
			<p>TK 5B Lat: 60°36'40.115" Lon: 11°14'57.469"</p>
Made with RallyRoadbookMaker.		Nødnummer: +47 995 78 111	

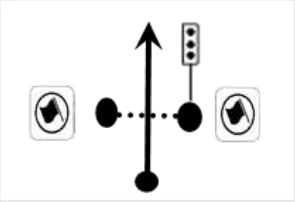


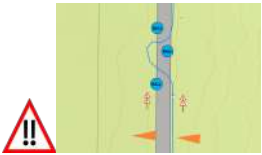





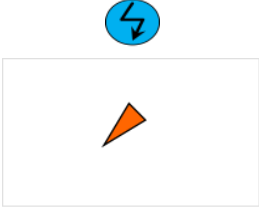
Fra: TK 5B		Rally Hedmark 2024		
Til: Start SS6		Avstand: 8.58 km		
transport til Start SS6		Snithastighet 30 km/t		
		Idealtid: 17 minutter		
Totalt	delavst	Piler/skilt	Informasjon	Gjenstår
0	0		 <p>Tidskontroll</p>	8.58
0.06	0.06	<p>1</p> 	<p>TK 5B Lat: 60°36'40.115" Lon: 11°14'57.469"</p> <div style="border: 1px solid black; padding: 5px; width: fit-content; margin: 10px auto;">Veiarbeid følg lokal skilter</div>	8.53
0.53	0.47	<p>2</p> 	<div style="border: 1px solid black; padding: 5px; width: fit-content; margin: 10px auto;">Veiarbeid følg lokal skilter</div> <p>Veidele til venstre Lat: 60°36'41.594" Lon: 11°14'58.117"</p>	8.05
1.16	0.63	<p>3</p> 	<div style="border: 1px solid black; padding: 5px; width: fit-content; margin: 10px auto;">Veiarbeid følg lokal skilter</div> <p>Veidele rett frem Lat: 60°36'55.256" Lon: 11°14'54.391"</p>	7.42
1.53	0.37	<p>4</p> 	<div style="border: 1px solid black; padding: 5px; width: fit-content; margin: 10px auto;">Høyre i rundkjøring</div> <p>Rundkjøring til høyre Lat: 60°37'13.717" Lon: 11°15'9.245"</p>	7.06
1.53	0.37	<p>5</p> 	<div style="border: 1px solid black; padding: 5px; width: fit-content; margin: 10px auto;"> <div style="border: 1px solid black; padding: 2px; margin-bottom: 2px;">Kongsparken 2</div> <div style="border: 1px solid black; padding: 2px; margin-bottom: 2px;">Stall Villrosebakken</div> <div style="border: 1px solid black; padding: 2px;">Strongpoint</div> </div> <p>Veidele rett frem Lat: 60°37'8.414" Lon: 11°15'28.796"</p>	7.06


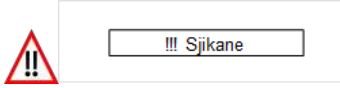








Fra: TK 5B		Rally Hedmark 2024		
Til: Start SS6		Avstand: 8.58 km		
transport til Start SS6		Snithastighet 30 km/t		
		Idealtid: 17 minutter		
Totalt	delavst	Piler/skilt	Informasjon	Gjenstår
2.15	0.62	 <p>6</p>	 <p>Veidele til venstre Lat: 60°37'2.788" Lon: 11°16'6.708"</p>	6.43
2.36	0.21	 <p>7</p>	 <p>Hold til venstre Lat: 60°36'59.688" Lon: 11°16'18.379"</p>	6.22
3.83	1.47	 <p>8</p>	 <p>Veidele til høyre Lat: 60°37'20.654" Lon: 11°17'33.781"</p>	4.75
6.74	2.91	 <p>9</p>	 <p>Veidele til høyre Lat: 60°38'8.378" Lon: 11°19'55.795"</p>	1.84
8.01	1.27	 <p>10</p>	 <p>Veidele til høyre Lat: 60°37'30.299" Lon: 11°20'9.467"</p>	0.58

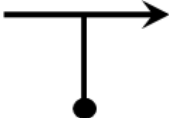



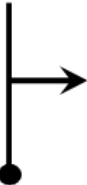

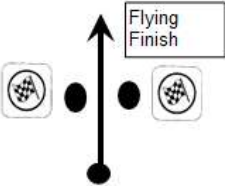

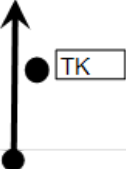

Fra: TK 5B		Rally Hedmark 2024		
Til: Start SS6		Avstand: 8.58 km		
transport til Start SS6		Snithastighet 30 km/t		
		Idealtid: 17 minutter		
Totalt	delavst	Piler/skilt	Informasjon	Gjenstår
8.52	0.51		 <p>Tidskontroll</p> <p>TK 6A Lat: 60°37'13.703" Lon: 11°20'8.804"</p>	0.06
8.58	0.06		 <p>Start SS</p> <p>Start SS6 Lat: 60°37'11.773" Lon: 11°20'7.523"</p>	0

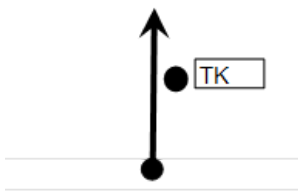

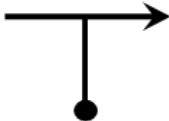


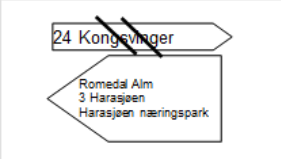




Made with RallyRoadbookMaker.



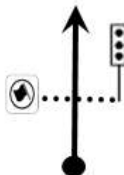

Nødnummer: +47 995 78 111





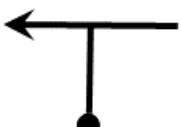



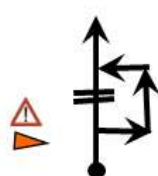

Fra: Start SS6		Rally Hedmark 2024		
Til: TK 6B		SS:13.74km (Total:14.08km)		
Spesialprøve: Brenna 2		Snithastighet 42 km/t		
		Makstid: 20 minutter		
Totalt	delavst	Piler/skilt	Informasjon	Gjenstår
0	0	 <p>1</p>	 <p>Start SS6 Lat: 60°37'11.773" Lon: 11°20'7.523"</p>	14.08
0.54	0.54	 <p>2</p>	 <p>Sjikane Lat: 60°36'56.092" Lon: 11°19'51.485"</p>	13.53
2.18	1.64	 <p>3</p>	 <p>Veidele til høyre Lat: 60°36'9.605" Lon: 11°19'1.978"</p>	11.9
3.01	0.83	 <p>4</p>	 <p>Veidele til venstre Lat: 60°35'53.07" Lon: 11°18'26.377"</p>	11.07
4.66	1.65	 <p>5</p>	 <p>Radio 6.1, Veidele til venstre Lat: 60°36'1.087" Lon: 11°19'51.938"</p>	9.42

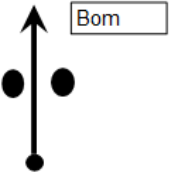

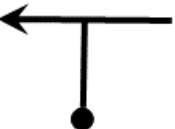
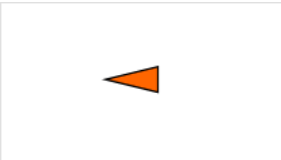




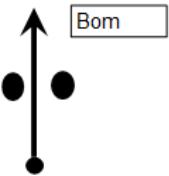

Fra: Start SS6		Rally Hedmark 2024		
Til: TK 6B		SS:13.74km (Total:14.08km)		
Spesialprøve: Brenna 2		Snithastighet 42 km/t		
		Makstid: 20 minutter		
Totalt	delavst	Piler/skilt	Informasjon	Gjenstår
5.36	0.71	 6	 Sjikane Lat: 60°36'21.964" Lon: 11°20'1.176"	8.71
5.48	0.12	 7	 Ferist Lat: 60°36'25.477" Lon: 11°20'4.326"	8.59
7.09	1.61	 8	 Veidele til høyre, ball inner Lat: 60°37'15.564" Lon: 11°20'25.804"	6.99
7.3	0.22	 9	 Pinnekryss ferist Lat: 60°37'21.745" Lon: 11°20'32.05"	6.77
8.07	0.77	 10	 Veidele til venstre Lat: 60°37'12.45" Lon: 11°21'0.767"	6.01

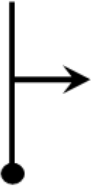
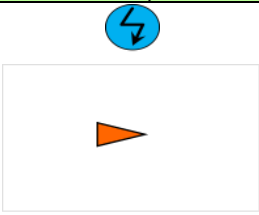
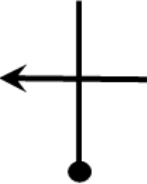
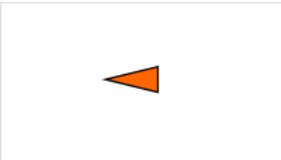
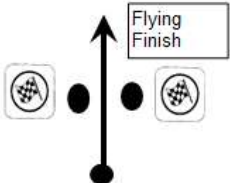



Fra: Start SS6		Rally Hedmark 2024		
Til: TK 6B		SS:13.74km (Total:14.08km)		
Spesialprøve: Brenna 2		Snithastighet 42 km/t		
		Makstid: 20 minutter		
Totalt	delavst	Piler/skilt	Informasjon	Gjenstår
9.54	1.47	 11	 Veidele til høyre Lat: 60°37'58.418" Lon: 11°21'8.402"	4.54
10.86	1.32	 12	 Radio 6.2, Veidele til venstre Lat: 60°38'33.576" Lon: 11°21'44.618"	3.22
12.11	1.25	 13	 Veidele til høyre Lat: 60°39'11.912" Lon: 11°21'33.77"	1.97
13.74	1.63	 14	 FF SS6 Lat: 60°39'37.904" Lon: 11°23'0.398"	0.33
14.08	0.33	 15	 TK 6B Lat: 60°39'39.542" Lon: 11°23'15.58"	0

Fra: TK 6B		Rally Hedmark 2024		
Til: Start SS7		Avstand: 4.21 km		
transport til Start SS7		Snithastighet 14 km/t		
		Idealtid: 18 minutter		
Totalt	delavst	Piler/skilt	Informasjon	Gjenstår
0	0		 Tidskontroll	4.21
		1	TK 6B Lat: 60°39'39.542" Lon: 11°23'15.58"	
0.02	0.02		 Veidele til høyre, på Odalsvegen Lat: 60°39'39.902" Lon: 11°23'16.451"	4.19
		2		
0.76	0.74		 Veidele til venstre Lat: 60°39'17.644" Lon: 11°23'30.919"	3.45
		3		
0.97	0.21		 Bensinfylling start Lat: 60°39'12.719" Lon: 11°23'39.757"	3.24
		4		
1.03	0.07		 Bensinfylling slutt Lat: 60°39'11.495" Lon: 11°23'43.285"	3.18
		5		

Fra: TK 6B		Rally Hedmark 2024		
Til: Start SS7		Avstand: 4.21 km		
transport til Start SS7		Snithastighet 14 km/t		
		Idealtid: 18 minutter		
Totalt	delavst	Piler/skilt	Informasjon	Gjenstår
4.1	3.06		 Tidskontroll	0.12
		6	TK 7A Lat: 60°38'40.056" Lon: 11°26'21.541"	
4.21	0.12		 Start SS	0
		7	Start SS7 Lat: 60°38'43.793" Lon: 11°26'22.704"	
Made with RallyRoadbookMaker.		Nødnummer: +47 995 78 111		





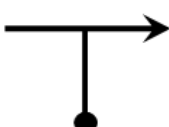

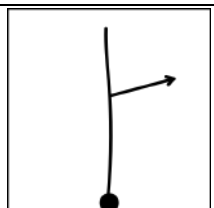

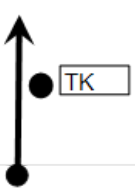

Fra: Start SS7		Rally Hedmark 2024		
Til: TK 7B		SS:14.29km (Total:14.67km)		
Spesialprøve: SS 7 Romedal 2		Snithastighet 35 km/t		
		Makstid: 25 minutter		
Totalt	delavst	Piler/skilt	Informasjon	Gjenstår
0	0	 <p>1</p>	 <p>Start SS</p> <p>Start SS7 Lat: 60°38'43.793" Lon: 11°26'22.704"</p>	14.67
2.44	2.44	 <p>2</p>	 <p>Sjikane Lat: 60°39'51.901" Lon: 11°27'35.575"</p>	12.23
3.74	1.3	 <p>3</p>	 <p>Veidele til venstre Lat: 60°40'8.051" Lon: 11°28'47.467"</p>	10.93
4.4	0.66	 <p>4</p>	 <p>Over bekk Lat: 60°40'22.832" Lon: 11°28'22.238"</p>	10.27
5.31	0.91	 <p>5</p>	 <p>Radio 7.1 Sjikane Lat: 60°40'50.923" Lon: 11°28'17.486"</p>	9.36

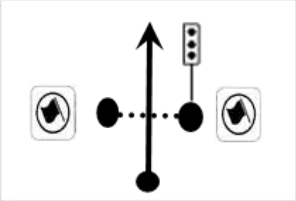

Fra: Start SS7		Rally Hedmark 2024		
Til: TK 7B		SS:14.29km (Total:14.67km)		
Spesialprøve: SS 7 Romedal 2		Snithastighet 35 km/t		
		Makstid: 25 minutter		
Totalt	delavst	Plier/skilt	Informasjon	Gjenstår
7.45	2.14	 6	 gj. bom Lat: 60°41'53.754" Lon: 11°27'48.859"	7.22
7.47	0.02	 7	 Veidele til venstre Lat: 60°41'54.51" Lon: 11°27'48.46"	7.19
7.91	0.43	 8	 Sjikane Lat: 60°42'2.239" Lon: 11°27'26.935"	6.76
9.26	1.35	 9	 Sjikane i veidele Lat: 60°42'18.108" Lon: 11°26'12.912"	5.41
9.64	0.38	 10	 Bom Lat: 60°42'23.123" Lon: 11°25'50.891"	5.03

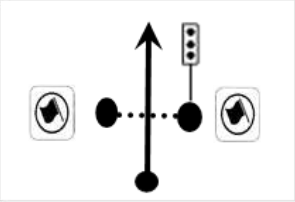


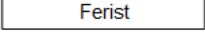
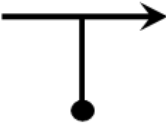

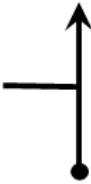



Fra: Start SS7		Rally Hedmark 2024		
Til: TK 7B		SS:14.29km (Total:14.67km)		
Spesialprøve: SS 7 Romedal 2		Snithastighet 35 km/t		
		Makstid: 25 minutter		
Totalt	delavst	Piler/skilt	Informasjon	Gjenstår
10.17	0.53	 11	 Radio 7.2 Veidele til høyre Lat: 60°42'27.374" Lon: 11°25'17.756"	4.5
13.26	3.09	 12	 Veidele til venstre Lat: 60°43'59.768" Lon: 11°25'42.845"	1.41
14.29	1.03	 13	 FF SS7 Lat: 60°44'11.209" Lon: 11°24'43.186"	0.38
14.67	0.38	 14	 TK 7B Lat: 60°44'18.287" Lon: 11°24'22.896"	0



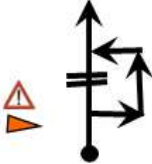




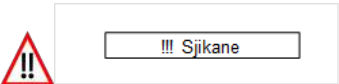


Made with RallyRoadbookMaker.



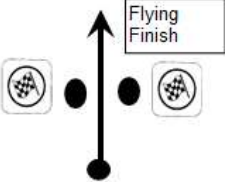



Nødnummer: +47 995 78 111



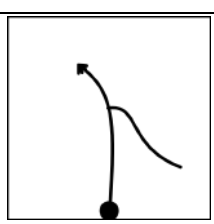

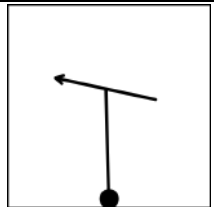

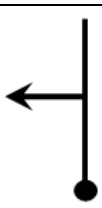


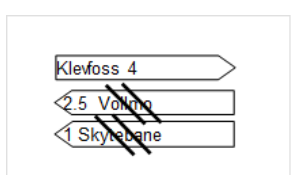
Fra: TK 7B		Rally Hedmark 2024		
Til: Start SS8		Avstand: 3.93 km		
transport til Start SS8		Snithastighet 16 km/t		
		Idealtid: 15 minutter		
Totalt	delavst	Piler/skilt	Informasjon	Gjenstår
0	0		 <p>Tidskontroll</p> <p>TK 7B Lat: 60°44'18.287" Lon: 11°24'22.896"</p>	3.93
2.28	2.28		 <p>Veidele til høyre Lat: 60°44'22.387" Lon: 11°21'59.069"</p>	1.65
2.36	0.08		 <p>Veidele til høyre Lat: 60°44'23.802" Lon: 11°21'54.922"</p>	1.57
3.59	1.23		 <p>Veidele til høyre Lat: 60°45'2.084" Lon: 11°21'55.112"</p>	0.34
3.79	0.2		 <p>Tidskontroll</p> <p>TK 8A Lat: 60°45'4.86" Lon: 11°22'6.676"</p>	0.14

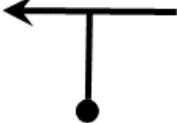

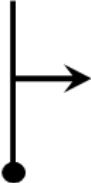

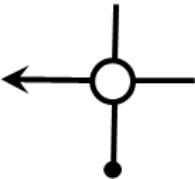
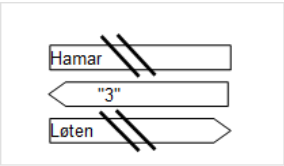
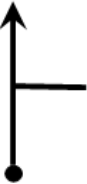

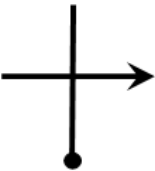

Fra: TK 7B		Rally Hedmark 2024	
Til: Start SS8		Avstand: 3.93 km	
transport til Start SS8		Snithastighet 16 km/t	
		Idealtid: 15 minutter	
Totalt	delavst	Piler/skilt	Informasjon
3.93	0.14		 <div style="border: 1px solid black; padding: 5px; text-align: center;">Start SS</div> <small>Start SS8 Lat: 60°45'7.225" Lon: 11°22'14.264"</small>
		6	0
Made with RallyRoadbookMaker.		Nødnummer: +47 995 78 111	

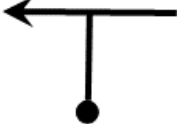
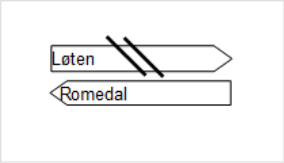
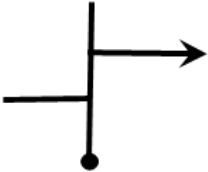
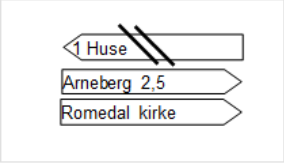


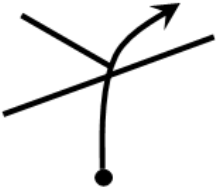

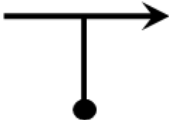
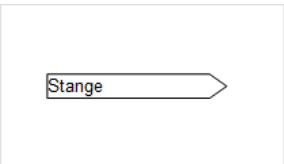
Fra: Start SS8		Rally Hedmark 2024		
Til: TK 8B		SS:10.74km (Total:10.96km)		
Spesialprøve: Rokosjøen 2		Snithastighet 44 km/t		
		Makstid: 15 minutter		
Totalt	delavst	Piler/skilt	Informasjon	Gjenstår
0	0	 <p>1</p>	 <p>Start SS8 Lat: 60°45'7.225" Lon: 11°22'14.264"</p>	10.96
2.81	2.81	 <p>2</p>	 <p>Ferist Lat: 60°46'9.433" Lon: 11°23'57.268"</p>	8.15
4.42	1.61	 <p>3</p>	 <p>Veidele til høyre, Ball inner Lat: 60°46'59.189" Lon: 11°24'22.824"</p>	6.53
4.69	0.27	 <p>4</p>	 <p>Veidele rett frem Lat: 60°47'0.841" Lon: 11°24'39.661"</p>	6.27
6.45	1.75	 <p>5</p>	 <p>Veidele rett frem Lat: 60°46'24.852" Lon: 11°25'45.912"</p>	4.51

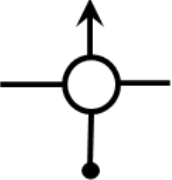
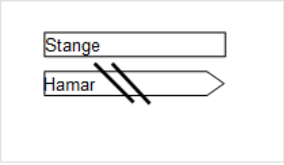
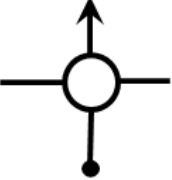
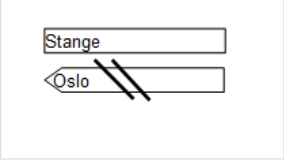
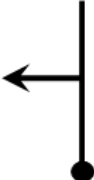
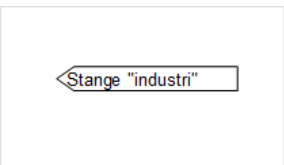
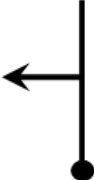
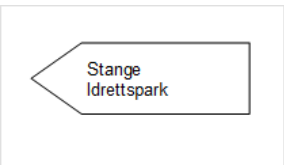
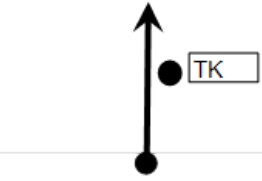

Fra: Start SS8		Rally Hedmark 2024		
Til: TK 8B		SS:10.74km (Total:10.96km)		
Spesialprøve: Rokosjøen 2		Snithastighet 44 km/t		
		Makstid: 15 minutter		
Totalt	delavst	Piler/skilt	Informasjon	Gjenstår
6.99	0.55	 6	 Radio 8.1, Varning, Stort hopp Lat: 60°46'12.133" Lon: 11°26'10.864"	3.97
7.66	0.67	 7	 Sjikane Lat: 60°45'57.236" Lon: 11°26'43.166"	3.3
7.84	0.18	 8	 Varning, Stort hopp Lat: 60°45'52.931" Lon: 11°26'50.827"	3.11
8.49	0.65	 9	 Sjikane Lat: 60°45'38.232" Lon: 11°27'20.542"	2.47
9.41	0.93	 10	 Varning, Stort hopp Lat: 60°45'14.821" Lon: 11°27'57.092"	1.54

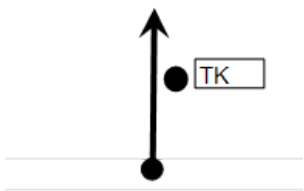

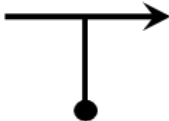

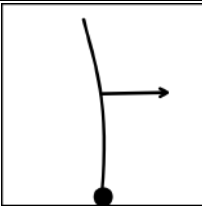
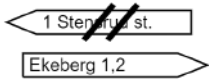
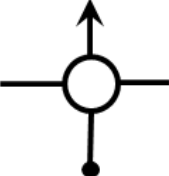
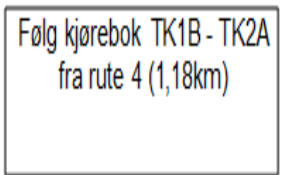
Fra: Start SS8		Rally Hedmark 2024		
Til: TK 8B		SS:10.74km (Total:10.96km)		
Spesialprøve: Rokosjøen 2		Snithastighet 44 km/t		
		Makstid: 15 minutter		
Totalt	delavst	Piler/skilt	Informasjon	
10.01	0.59	 <p>11</p>	 <p>Varning, Stort hopp Lat: 60°44'57.016" Lon: 11°28'10.816"</p>	0.95
10.74	0.74	 <p>12</p>	 <p>Flying Finish</p> <p>FF SS8 Lat: 60°44'34.674" Lon: 11°28'24.946"</p>	0.22
10.96	0.22	 <p>13</p>	 <p>Tidskontroll</p> <p>TK 8B Lat: 60°44'29" Lon: 11°28'33.373"</p>	0
Gjenstår		Nødnummer: +47 995 78 111		

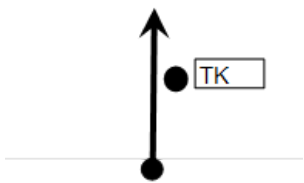

Fra: TK 8B		Rally Hedmark 2024	
Til: Mål Rally Hedmark 2024		Avstand: 31.53 km	
transport til Mål Rally Hedmark 2024		Snithastighet 41 km/t	
		Idealtid: 46 minutter	
Totalt	delavst	Piler/skilt	Informasjon
0	0		 Tidskontroll 31.53 TK 8B Lat: 60°44'29" Lon: 11°28'33.373"
2.6	2.6		 To do... Lat: 60°44'47.8" Lon: 11°30'29.095"
8.13	5.53		 Veidele til venstre Lat: 60°47'19.824" Lon: 11°28'44.731"
13.72	5.59		 Veidele til venstre Lat: 60°48'13.882" Lon: 11°23'6.529"
14.11	0.4		 Veidele til høyre Lat: 60°48'2.884" Lon: 11°23'2.53"

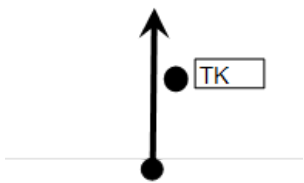



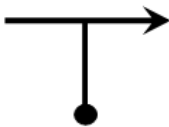


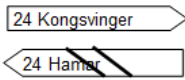


Fra: TK 8B		Rally Hedmark 2024		
Til: Mål Rally Hedmark 2024		Avstand: 31.53 km		
transport til Mål Rally Hedmark 2024		Snithastighet 41 km/t		
		Idealtid: 46 minutter		
Totalt	delavst	Piler/skilt	Informasjon	Gjenstår
16.11	1.99	 6	 Veidele til venstre Lat: 60°47'37.381" Lon: 11°21'10.109"	15.42
16.8	0.7	 7	 Veidele til høyre Lat: 60°47'18.935" Lon: 11°20'49.704"	14.73
19.18	2.37	 8	 Rundkjøring til venstre Lat: 60°47'21.88" Lon: 11°18'21.881"	12.35
19.49	0.31	 9	 Veidele rett frem Lat: 60°45'14.676" Lon: 11°18'10.832"	12.04
22.23	2.74	 10	 Veidele til høyre Lat: 60°45'52.38" Lon: 11°17'11.152"	9.3

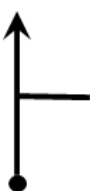
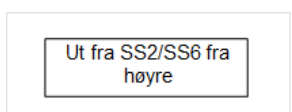
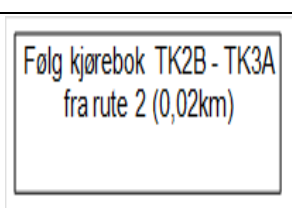
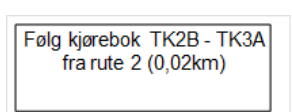


Fra: TK 8B		Rally Hedmark 2024		
Til: Mål Rally Hedmark 2024		Avstand: 31.53 km		
transport til Mål Rally Hedmark 2024		Snithastighet 41 km/t		
		Idealtid: 46 minutter		
Totalt	delavst	Piler/skilt	Informasjon	Gjenstår
23.43	1.2		 <p>Veidele til venstre Lat: 60°45'57.91" Lon: 11°15'53.287"</p>	8.1
25.06	1.63		 <p>Veidele til høyre Lat: 60°45'9.699" Lon: 11°15'54.832"</p>	6.47
27	1.94		 <p>Veidele rett frem Lat: 60°44'32.19" Lon: 11°14'22.081"</p>	4.53
28.5	1.5		 <p>Veidele rett frem Lat: 60°43'44.548" Lon: 11°14'22.931"</p>	3.03
29.13	0.63		 <p>Veidele til høyre Lat: 60°43'26.393" Lon: 11°14'6.486"</p>	2.4




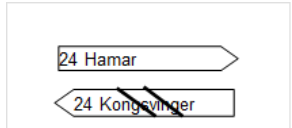

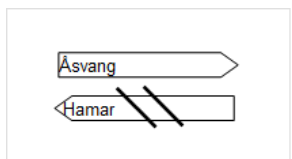
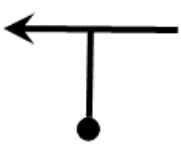

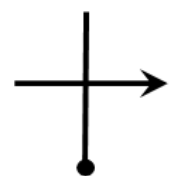
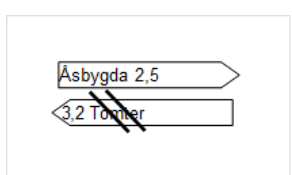
Fra: TK 8B		Rally Hedmark 2024		
Til: Mål Rally Hedmark 2024		Avstand: 31.53 km		
transport til Mål Rally Hedmark 2024		Snithastighet 41 km/t		
		Idealtid: 46 minutter		
Totalt	delavst	Piler/skilt	Informasjon	Gjenstår
29.32	0.19	 16	 Rundkjøring rett frem Lat: 60°43'26.137" Lon: 11°13'54.534"	2.21
29.5	0.18	 17	 Rundkjøring rett frem Lat: 60°43'24.55" Lon: 11°13'44.139"	2.03
29.79	0.29	 18	 Veidele til venstre, mot industriområde Lat: 60°43'22.267" Lon: 11°13'25.622"	1.74
31.37	1.58	 19	 Veidele til venstre Lat: 60°42'58.594" Lon: 11°12'20.401"	0.16
31.53	0.16	 20	 Tidskontroll	0
		Mål Rally Hedmark 2024 Lat: 60°42'54.036" Lon: 11°12'18.061"		

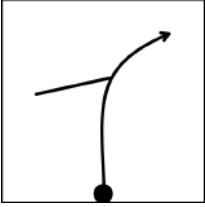

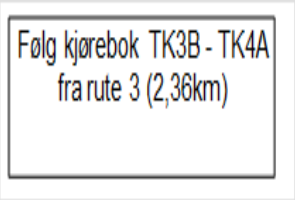
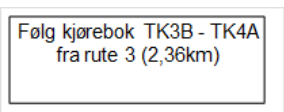


Fra: TK1A/5A		Rally Hedmark 2024 Alternativeruter	
Til: TK2/5A		Avstand: 13.8 km	
transport til TK2/5A		Snithastighet 28 km/t	
		Idealtid: 30 minutter	
Totalt	delavst	Piler/skilt	Informasjon
0	0		 <p>Tidskontroll</p> <p>13.8</p>
0.13	0.13	<p>1</p> 	<p>TK1A/5A Lat: 60°38'59.107" Lon: 11°11'30.239"</p>  <p>13.68</p> <p>Veidele til høyre Lat: 60°39'2.484" Lon: 11°11'25.89"</p>
1.46	1.33	<p>3</p> 	 <p>12.35</p> <p>Veidele til høyre Lat: 60°39'25.758" Lon: 11°12'25.488"</p>
6.38	4.93	<p>4</p> 	<p>Rett frem i rundkjøring</p> <p>7.42</p> <p>Rundkjøring rett frem Lat: 60°37'15.193" Lon: 11°15'7.87"</p>
6.47	0.09	<p>5</p> 	<p>Følg kjørebok TK1B - TK2A fra rute 4 (1,18km)</p> <p>7.33</p> <p>Følg kjørebok Lat: 60°37'14.041" Lon: 11°15'12.337"</p>

Fra: TK1A/5A		Rally Hedmark 2024 Alternativeruter		
Til: TK2/5A		Avstand: 13.8 km		
transport til TK2/5A		Snithastighet 28 km/t		
		Idealtid: 30 minutter		
Totalt	delavst	Piler/skilt	Informasjon	Gjenstår
13.8	7.33		 <p>Tidskontroll</p> <p>TK2/5A Lat: 60°37'12.914" Lon: 11°20'8.372"</p>	0
		6		
Made with RallyRoadbookMaker.				Nødnummer: +47 995 78 111

Fra: TK2/5A		Rally Hedmark 2024 Alternativeruter		
Til: TK3A/7A		Avstand: 15.39 km		
transport til TK3A/7A		Snithastighet 31 km/t		
		Idealtid: 30 minutter		
Totalt	delavst	Piler/skilt	Informasjon	
0	0		 Tidskontroll	15.39
		1	TK2/5A Lat: 60°37'12.914" Lon: 11°20'8.372"	
0.61	0.61			14.79
		2	To do... Lat: 60°37'29.744" Lon: 11°20'9.373"	
1.87	1.27			13.52
		3	Veidele til høyre Lat: 60°38'8.437" Lon: 11°19'56.86"	
7.67	5.79			7.73
		4	Veidele til høyre Lat: 60°41'5.039" Lon: 11°20'37.676"	
9.71	2.04			5.68
		5	Veidele rett frem Lat: 60°40'21.666" Lon: 11°22'12.436"	



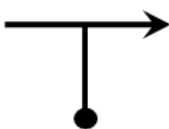



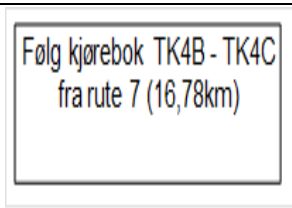
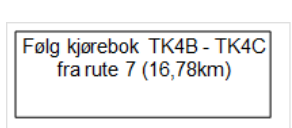
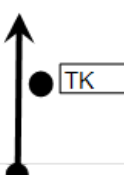

Fra: TK2/5A		Rally Hedmark 2024 Alternativeruter		
Til: TK3A/7A		Avstand: 15.39 km		
transport til TK3A/7A		Snithastighet 31 km/t		
		Idealtid: 30 minutter		
Totalt	delavst	Piler/skilt	Informasjon	Gjenstår
11.39	1.68	 6	 Deltakere fra høyre SS2 Lat: 60°39'40.223" Lon: 11°23'16.48"	4.01
11.44	0.06	 7	 Følg kjørebok Lat: 60°39'38.628" Lon: 11°23'18.114"	3.95
15.39	3.95	 8	 Tidskontroll TK3A/7A Lat: 60°38'37.781" Lon: 11°26'20.832"	0
Made with RallyRoadbookMaker.		Nødnummer: +47 995 78 111		

Fra: TK3A/7A		Rally Hedmark 2024 Alternativeruter	
Til: TK4A/8A		Avstand: 15.63 km	
transport til TK4A/8A		Snithastighet 31 km/t	
		Idealtid: 30 minutter	
Totalt	delavst	Piler/skilt	Informasjon
0	0		 <h2>Tidskontroll</h2> <p>TK3A/7A Lat: 60°38'37.781" Lon: 11°26'20.832"</p>
3.26	3.26		 <p>Veidele til høyre Lat: 60°39'16.96" Lon: 11°23'32.075"</p>
5.66	2.41		 <p>Veidele til høyre Lat: 60°40'20.64" Lon: 11°22'14.516"</p>
10.33	4.67		 <p>Veidele til venstre Lat: 60°42'42.181" Lon: 11°22'0.412"</p>
11.66	1.33		 <p>Veidele til høyre Lat: 60°43'8.263" Lon: 11°21'4.331"</p>

Fra: TK3A/7A		Rally Hedmark 2024 Alternativeruter		
Til: TK4A/8A		Avstand: 15.63 km		
transport til TK4A/8A		Snithastighet 31 km/t		
		Idealtid: 30 minutter		
Totalt	delavst	Piler/skilt	Informasjon	Gjenstår
14.13	2.46	 6	 Veidele til høyre Lat: 60°44'20.328" Lon: 11°21'46.447"	1.51
14.31	0.18	 7	 Følg kjørebok Lat: 60°44'24.425" Lon: 11°21'54.9"	1.32
15.63	1.32	 8	 Tidskontroll TK4A/8A Lat: 60°45'3.524" Lon: 11°22'1.758"	0

Made with RallyRoadbookMaker.

Nødnummer: +47 995 78 111

Fra: TK4A/8A		Rally Hedmark 2024 Alternativeruter	
Til: TK4C/Maal		Avstand: 19.62 km	
transport til TK4C/Maal		Snithastighet 24 km/t	
		Idealtid: 50 minutter	
Totalt	delavst	Piler/skilt	Informasjon
0	0		 Tidskontroll 19.62 TK4A/8A Lat: 60°45'3.524" Lon: 11°22'1.758"
0.12	0.12		 19.5 Veidele til høyre Lat: 60°45'2.401" Lon: 11°21'56.038"
4.75	4.63		 14.88 Veidele til venstre Lat: 60°47'17.941" Lon: 11°20'50.64"
4.81	0.06		 14.81 Følg kjørebok Lat: 60°47'18.402" Lon: 11°20'47.411"
19.62	14.81		 Tidskontroll 0 TK4C/Maal Lat: 60°42'57.1" Lon: 11°12'12.233"