


Saturday, September 23, 2023

Bulletin 7



To: All Competitors / Crew

From: Clerk of the Course


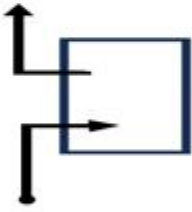

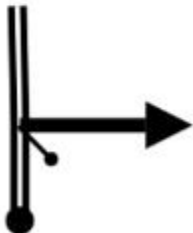

Number of Pages: 2 Attachments: 0

1 Schedule Update

- 1) As a result of 2-minute intervals for dust timing, please see the updated schedule beginning at TC5 through finish (circled in red below)

2023 Stage Schedule							
version 20 August 2023		Sunrise 7:25			Sunset 19:32		
Saturday 23 September 2023							
TC	Location	SS Mi.	Transit Mi.	Total Mi.	Lateness	Transit time	First car due
0	MTC 1 OUT - Service Park						14:00
RZ 1	Refuel. Distance to next refuel:	20.56	29.76	50.32			
1	Tussey Hill Road		11.48	11.48		0:27	14:27
SS 1	The Anderson 1	12.09			0:28		14:30
2	Gravel Lick Road		11.84	23.93		0:29	15:27
SS 2	The Strong 1	8.47			0:21		15:30
2A	Regroup & Technical Zone IN		6.44	14.91		0:29	16:20
2B	Regroup OUT / Service A IN					0:10	16:30
	Service A	(20.56)	(29.76)	(50.32)		1:00	
2C	Service A OUT	-	-	-		-	17:30
RZ 2	Refuel. Distance to rally finish:	29.03	43.18	72.21			
3	Tussey Hill Road		11.48	11.48		0:27	17:57
SS 3	The Anderson 2	12.09			0:28		18:00
4	Gravel Lick Road		11.84	23.93		0:29	18:57
SS 4	The Strong 2	8.47			0:21		19:00
5	Gravel Lick Road		14.23	22.70		1:06	20:27
SS 5	The Strong 3	8.47			0:21		20:30
5A	MTC 2 IN - McKee		5.63	14.10		0:14	21:05
	Totals:	49.59	72.94	122.53			

2) Due to the change shown above, we want to avoid a backup at TC5. So, please use the power station shown in instruction 7.5 below (which is not in your routebook) as a holding location. Please hold in this position until 5 minutes before your check-in time before proceeding to TC5.

From TC		4 Gravel Lick Rd		DISTANCE	9.17 mi		DAY	<i>Page 30</i>			
To TC		5 Gravel Lick Rd		AVERAGE	9.65 mph		SECTION				
					57 min		TIME ALLOWED				
DISTANCE		DIRECTION		INFORMATION			DISTANCE REGRESS				
TOTAL	PARTIAL										
7,63	0,07			onto Gravel Lick Rd			1,54				
7,70	0,07						1,47				
9,17	1,47			 <p>TC 5 go to page 22 instrucion 1 (0,02)</p> <table border="1"> <tr> <td>N-37°27.856'</td> </tr> <tr> <td>W-84°05.234'</td> </tr> <tr> <td>ALT: 0 ft</td> </tr> </table>			N-37°27.856'	W-84°05.234'	ALT: 0 ft	0,00	
N-37°27.856'											
W-84°05.234'											
ALT: 0 ft											

PROXIMA NOTA
PROCH NOTE
NEXT NOTE

0,02



Brian Anderson
Clerk of the Course