



32° RALLY INTERNAZIONALE DEL TARO I.R.C.

Data: 29.05.2026
Oggetto: Circolare Informativa n.4

Ora: 21.00
N° Documento: 1.4

Da: Direttore di Gara
A: Tutti i Concorrenti/Conduttori, Ufficiali di Gara
allegati 2
pagine totali 13

ROAD BOOK

VENGONO INSERITI I NUOVI SETTORI:

- SETTORE: da "BEDONIAVERIFICHE TECNICHE" a "BORGO VAL DI TARO PARCO ASSISTENZA IN"
- SETTORE: da "BORGO VAL DI TARO" PARCO ASSISTENZA OUT a "ALBARETO START SHAKEDOWN"

Il Direttore di Gara

Stampa: ACI SPORT
DG/Aa
35340
Cristina Rossi

SHAKEDOWN ROAD-BOOK

DISTANCE / DISTANZA		DIRECTION / DIREZIONE	T G INFORMATION / INFORMAZIONI	Distance to T.C. Distanza regressiva
Tot.	Par.			
0.00	0.00	<p>CREDEM</p>	<p>Scrutineering OUT Uscita Verifiche tecniche</p> <p>Alt. 503m N 44°30.248' E 9°37.697'</p>	15.67
0.14	0.14		<p>STOP</p> <p>CHIAVARI BORGOTARO</p>	15.53
0.28	0.14		<p>FIDENZA 92 PIACENZA 78 DARDI 24 PARMA 78 → BORGOTARO 14 →</p>	15.39
0.60	0.32	<p>Bedonia</p>	<p>Hotel S. ANNA</p>	15.07
0.87	0.27		<p>Via Fermi</p>	14.80

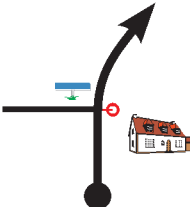

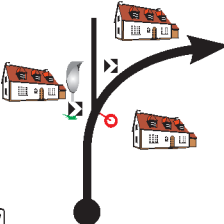

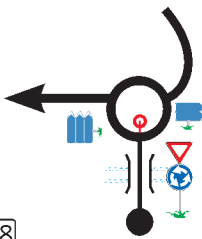

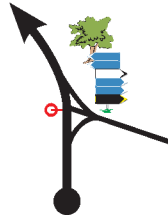

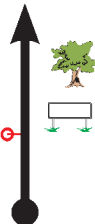

SHAKEDOWN ROAD-BOOK

DISTANCE / DISTANZA		DIRECTION / DIREZIONE	T G	INFORMATION / INFORMAZIONI	Distance to T.C. Distanza regressiva
Tot.	Par.				
2.15	1.28				13.52
3.00	0.85				12.67
3.15	0.15				12.52
3.56	0.41				12.11
4.21	0.65				11.46

SHAKEDOWN ROAD-BOOK

DISTANCE / DISTANZA		DIRECTION / DIREZIONE	T G	INFORMATION / INFORMAZIONI	Distance to T.C. Distanza regressiva
Tot.	Par.				
4.91	0.70				10.76
6.41	1.50				9.26
6.62	0.21				9.05
7.08	0.46				8.59
7.24	0.16				8.43

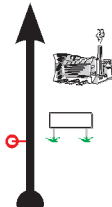


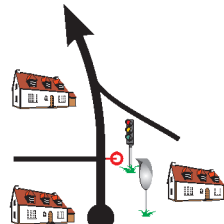


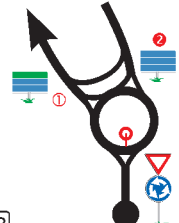


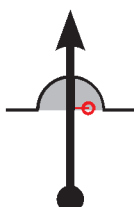


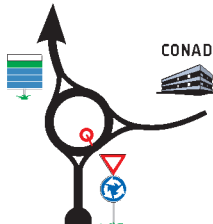


SHAKEDOWN ROAD-BOOK

DISTANCE / DISTANZA		DIRECTION / DIREZIONE	T G	INFORMATION / INFORMAZIONI	Distance to T.C. / Distanza regressiva
Tot.	Par.				
7.70	0.46			 SP 3	7.97
7.84	0.14			 SP 3	7.83
8.11	0.27			 SP 3 → SP 523	7.56
9.68	1.57			 SP 523	5.99
10.05	0.37			 SP 523	5.62

SHAKEDOWN ROAD-BOOK

DISTANCE / DISTANZA		DIRECTION / DIREZIONE	T G	INFORMATION / INFORMAZIONI	Distance to T.C. Distanza regressiva
Tot.	Par.				
10.29	0.24			 SP 523 Hotel/Albergo	5.38
10.59	0.30	 Contini Petroli		 SP 523 Albergo "Lo scozzese"	5.08
11.38	0.79			 SP 523	4.29
12.01	0.63			 SP 523	3.66
12.25	0.24			 SP 523	3.42

SHAKEDOWN ROAD-BOOK

DISTANCE / DISTANZA		DIRECTION / DIREZIONE	T G	INFORMATION / INFORMAZIONI	Distance to T.C. Distanza regressiva
Tot.	Par.				
12.42	0.17				3.25
13.53	1.11				2.14
13.78	0.25				1.89
14.12	0.34				1.55
14.73	0.61				0.94

SHAKEDOWN ROAD-BOOK

DISTANCE / DISTANZA		DIRECTION / DIREZIONE	T G	INFORMATION / INFORMAZIONI	Distance to T.C. Distanza regressiva
Tot.	Par.				
15.15	0.42				0.52
15.27	0.12				0.40
15.51	0.24				0.16
15.67	0.16				0.00

Without indication, follow on the main road / Senza indicazioni, proseguire sulla strada principale

DISTANCE / DISTANZA		DIRECTION / DIREZIONE	T G	INFORMATION / INFORMAZIONI	Distance to T.C. / Distanza regressiva
Tot.	Par.				
0.00	0.00			Service Park Parco Assistenza Alt. 393m. N 44°29.460' E 9°46.887'	9.56
0.13	0.13			 Autolavaggio	9.43
0.22	0.09			 ospedale CHIAVARI 68 SESTRI LEVANTE 64 PARMA 60 FORNOVO 40	9.34
0.61	0.39			 CHIAVARI 68 SESTRI L. 64 BEDONIA 14	8.95
1.19	0.58			 	8.37

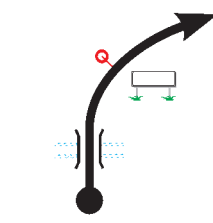

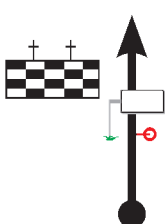

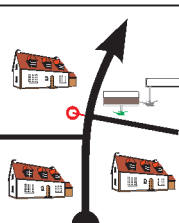

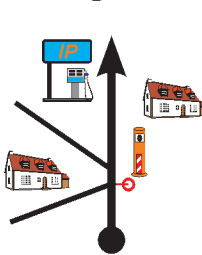

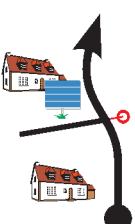

Without indication, follow on the main road / Senza indicazioni, proseguire sulla strada principale

DISTANCE / DISTANZA		DIRECTION / DIREZIONE	T G	INFORMATION / INFORMAZIONI	Distance to T.C. Distanza regressiva
Tot.	Par.				
1.54	0.35				8.02
1.74	0.20				7.82
3.13	1.39				6.43
3.35	0.22				6.21
4.50	1.15				5.06

Without indication, follow on the main road / Senza indicazioni, proseguire sulla strada principale

DISTANCE / DISTANZA		DIRECTION / DIREZIONE	TG	INFORMATION / INFORMAZIONI	Distance to T.C. / Distanza regressiva
Tot.	Par.				
4.75	0.25			<p>50 Autoveloce attivo !! Max 50 km/h</p> <p>2025</p> <p>← BELVEDERE</p> <p>Albergo "Lo scozzese"</p>	4.81
5.07	0.32			<p>2025</p> <p>← BUZZO' ← RONCOLE ← COTRA</p> <p>Albergo "Da Ruggeri"</p>	4.49
5.68	0.61			<p>2025</p> <p>ALBARETO 3 MONTEGROppo 9 BEDONIA 8 CHIAVARI 65</p>	3.88
6.59	0.91			<p>2025</p> <p>← COSTA BRIGNE 0.8 ← CASE SARTORI</p>	2.97
7.27	0.68			<p>2025</p> <p>CASE MAZZETTA</p>	2.29

Without indication, follow on the main road / Senza indicazioni, proseguire sulla strada principale

DISTANCE / DISTANZA		DIRECTION / DIREZIONE	T G	INFORMATION / INFORMAZIONI	Distance to T.C. Distanza regressiva
Tot.	Par.				
7.84	0.57			 SP 23	1.72
8.48	0.64			 SP 23	1.08
8.88	0.40			 SP 23	0.68
9.05	0.17			 SP 23	0.51
9.23	0.18			 SP 23	0.33
	0.30				

Without indication, follow on the main road / Senza indicazioni, proseguire sulla strada principale

DISTANCE / DISTANZA		DIRECTION / DIREZIONE	T G	INFORMATION / INFORMAZIONI	Distance to T.C. Distanza regressiva
Tot.	Par.				
9.53	0.30	<p>COMUNE ALBARETO</p>		<p>Dissuasore velocità SP 23</p>	0.03
9.56	0.03		1	<p>Start Shakedown</p>	0.00
				<p>Alt. 517m N 44°26.718' E 9°41.973'</p>	