



17. - 18. 5. 2024

www.rallyekrumlov.cz

 @RallyeCeskyKrumlov

 @RallyeCeskyKrumlov

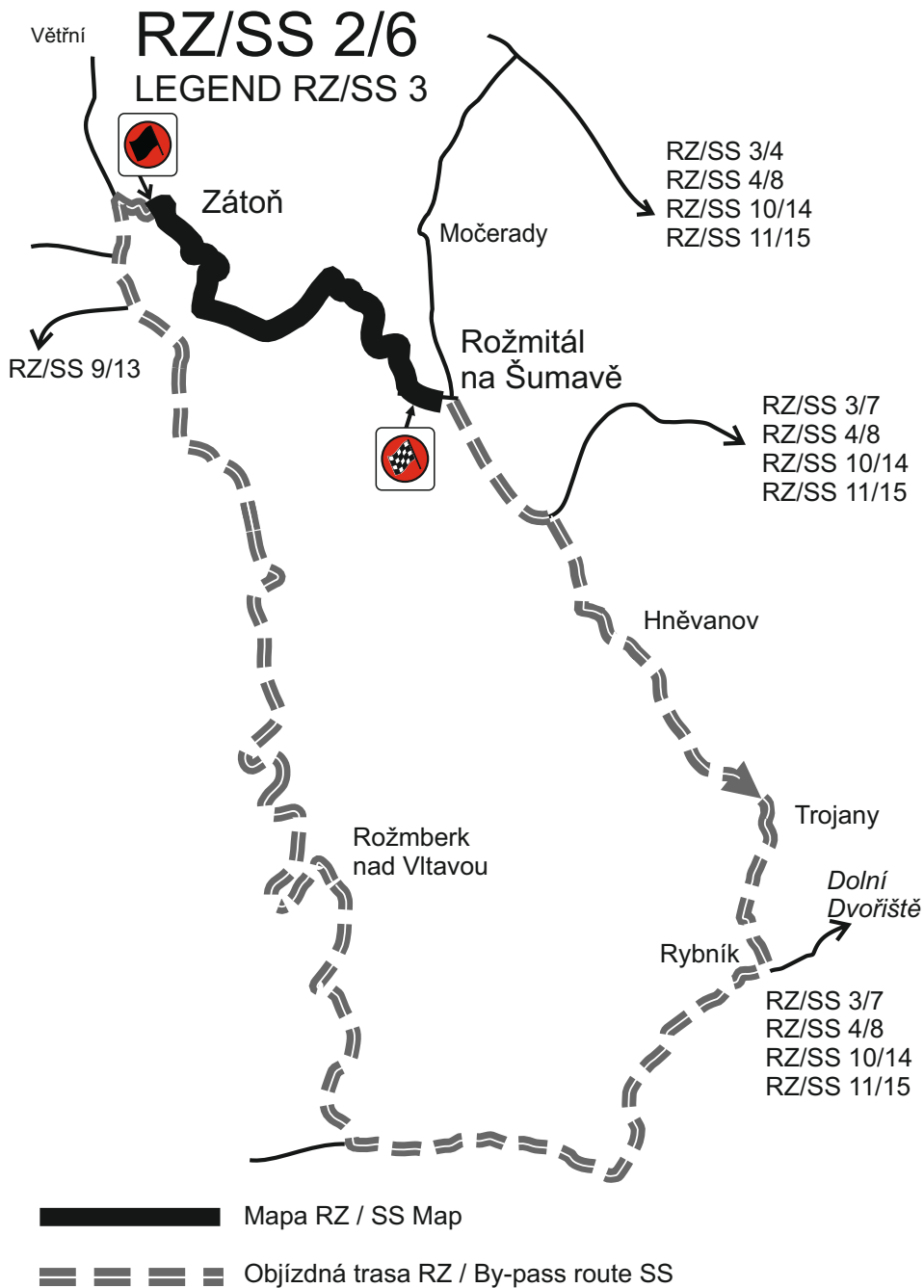
SEZNAMOVACÍ JÍZDY RECONNAISSANCE



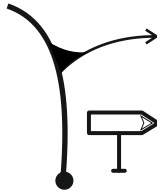



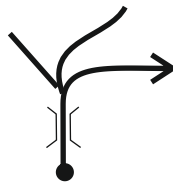


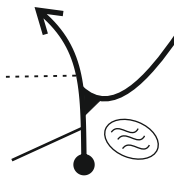
**SEZNAMOVACÍ JÍZDY
RECONNAISSANCE**


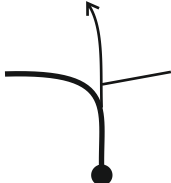
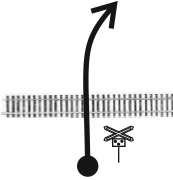


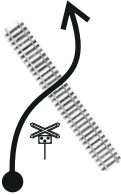

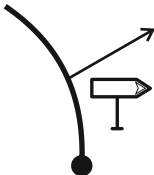
**ROAD BOOK
STOP RZ/SS - START RZ/SS**

RYCHLOSTNÍ ZKOUŠKA SPECIAL STAGE		LEG END	Středa Wednesday 15/05/2024	Čtvrtek Thursday 16/05/2024	Pátek Friday 17/05/2024
2/6	Rožmitál	3	15:00-20:00	8:00-18:00	NE / NO
3/7	Citajl	4	NE / NO	8:00-11:00	NE / NO
4/8	Ján	5	15:00-20:00	8:00-18:00	NE / NO
9/13	Malšín	7	15:00-20:00	8:00-18:00	NE / NO
10/14	Malonty	8	15:00-20:00	11:30-18:00	NE / NO
11/15	Kohout	9	15:00-20:00	8:00-18:00	NE / NO
1/5/12	České Budějovice	1,2,6, 10,11	NE / NO	17:00-19:00	NE / NO
SD	České Budějovice	NE/NO	NE / NO	NE/NO	9:00-10:00

SEZNAMOVACÍ JÍZDY / RECONNAISSANCE



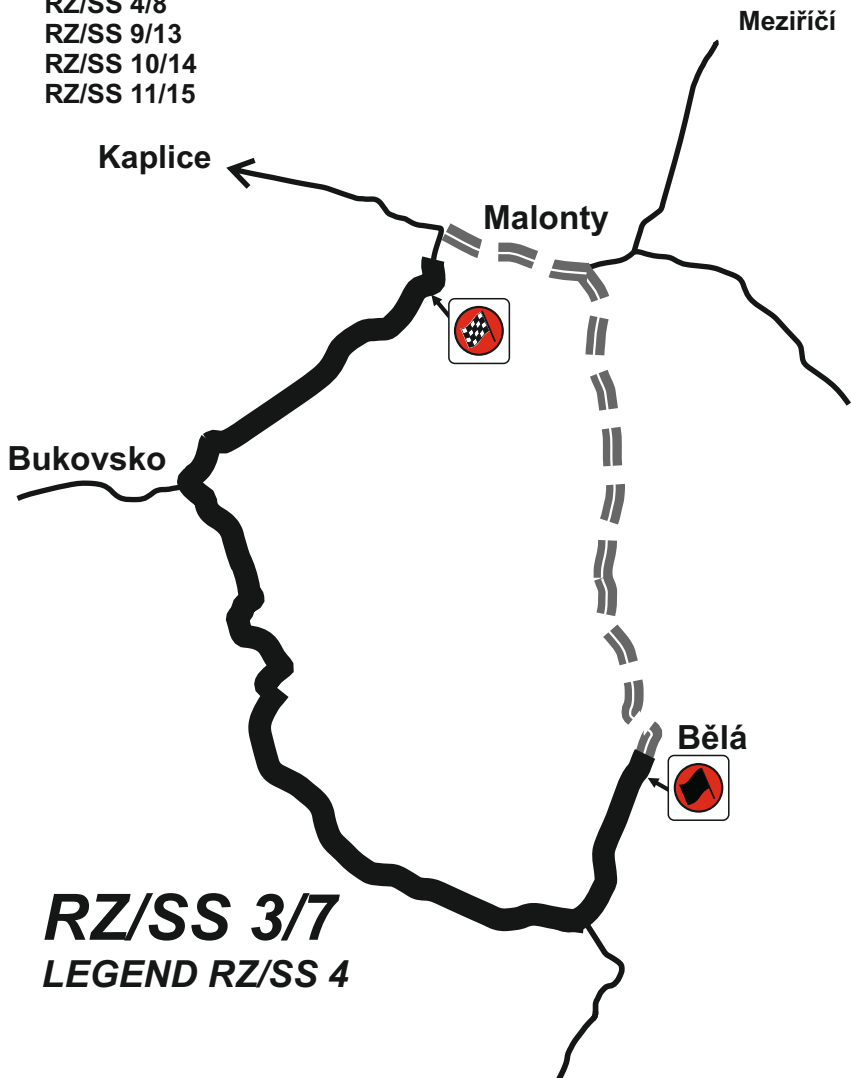
VZDÁLENOST DISTANCE		ETAPA LEG	I.	STRANA PAGE
CELKEM TOTAL		DÍLČÍ PARTIAL	SEKCE SECTION	I./II.
VZDÁLENOST DISTANCE		SMĚR JÍZDY DIRECTION	INFORMACE INFORMATION	KM do ČK DISTANCE REGRESS.
ČK/TC STOP RZ/SS 2/6 Rožmitál				
ČK/TC 2/6 Zátoň			30,89 km	4
Seznamovací jízdy/Reconnaissance RZ/SS Rožmitál 1, 2			PRŮMĚR AVERAGE	POVOLENÝ ČAS TIME ALLOWED
0,00	0,00	01 	 RZ/SS 2/6 Rožmitál 1, 2 <div style="border: 1px solid black; padding: 2px; display: inline-block;">48°42.17930' N 14°23.25365' E</div>	30,89
1,70	1,70	02 		29,19
2,66	0,96	03 		28,23
3,06	0,40	04 		27,83
5,95	2,89	05 		24,94
6,20	0,25	06 		24,64

ČK/TC STOP RZ/SS 2/6 Rožmitál		VZDÁLENOST DISTANCE	ETAPA LEG	I.	STRANA PAGE
ČK/TC 2/6 Zátoň		30,89 km	SEKCE SECTION	I./II.	5
Seznamovací jízdy/Reconnaissance RZ/SS Rožmberk 1, 2		PRŮMÉR AVERAGE	POVOLENÝ ČAS TIME ALLOWED		
VZDÁLENOST DISTANCE		SMĚR JÍZDY DIRECTION	INFORMACE INFORMATION		KM do ČK DISTANCE REGRESS.
CELKEM TOTAL	DÍLČÍ PARTIAL				
7,34	1,14	07 	RYBNÍK		23,55
7,41	0,07	08 			23,48
7,53	0,12	09 			23,36
8,05	0,52	10 			22,84
13,74	4,69	11 			17,15
15,02	1,28	12 	<div style="border: 1px solid black; padding: 5px; margin-bottom: 5px;"> 163 VYŠŠÍ BROD 5 </div> <div style="border: 1px solid black; padding: 5px;"> 160 Č.KRUMLOV 28 ROŽMBERK 4 </div>		15,87

VZDÁLENOST DISTANCE		ETAPA LEG	I.	STRANA PAGE
ČK/TC 2/6 Zátoň		SEKCE SECTION	I./II.	6
Seznamovací jízdy/Reconnaissance RZ/SS Rožmberk 1, 2		PRŮMÉR AVERAGE	POVOLENÝ ČAS TIME ALLOWED	
VZDÁLENOST DISTANCE		SMĚR JÍZDY DIRECTION	INFORMACE INFORMATION	KM do ČK DISTANCE REGRESS.
CELKEM TOTAL	DÍLČÍ PARTIAL			
17,81	2,79	<div style="text-align: right;">13</div>	<div style="border: 1px solid black; padding: 5px; width: fit-content; margin: auto;">ROŽMBERK NAD VLTAVOU</div>	13,08
30,50	12,69	<div style="text-align: right;">14</div>	<div style="border: 1px solid black; padding: 5px; width: fit-content; margin: auto;">ZÁTOŇ</div>	0,39
30,89	0,39	<div style="text-align: right;">15</div>	ČK / TC 2/6 Zátoň <div style="text-align: right; font-weight: bold; font-size: 1.2em;">(0,10)</div>	0,00

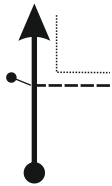

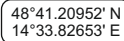
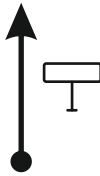

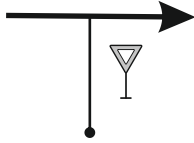
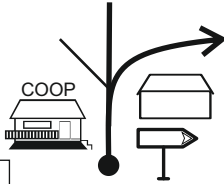

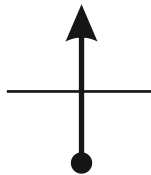
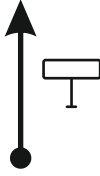

SEZNAMOVACÍ JÍZDY / RECONNAISSANCE

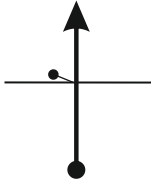

RZ/SS 2/6
RZ/SS 4/8
RZ/SS 9/13
RZ/SS 10/14
RZ/SS 11/15



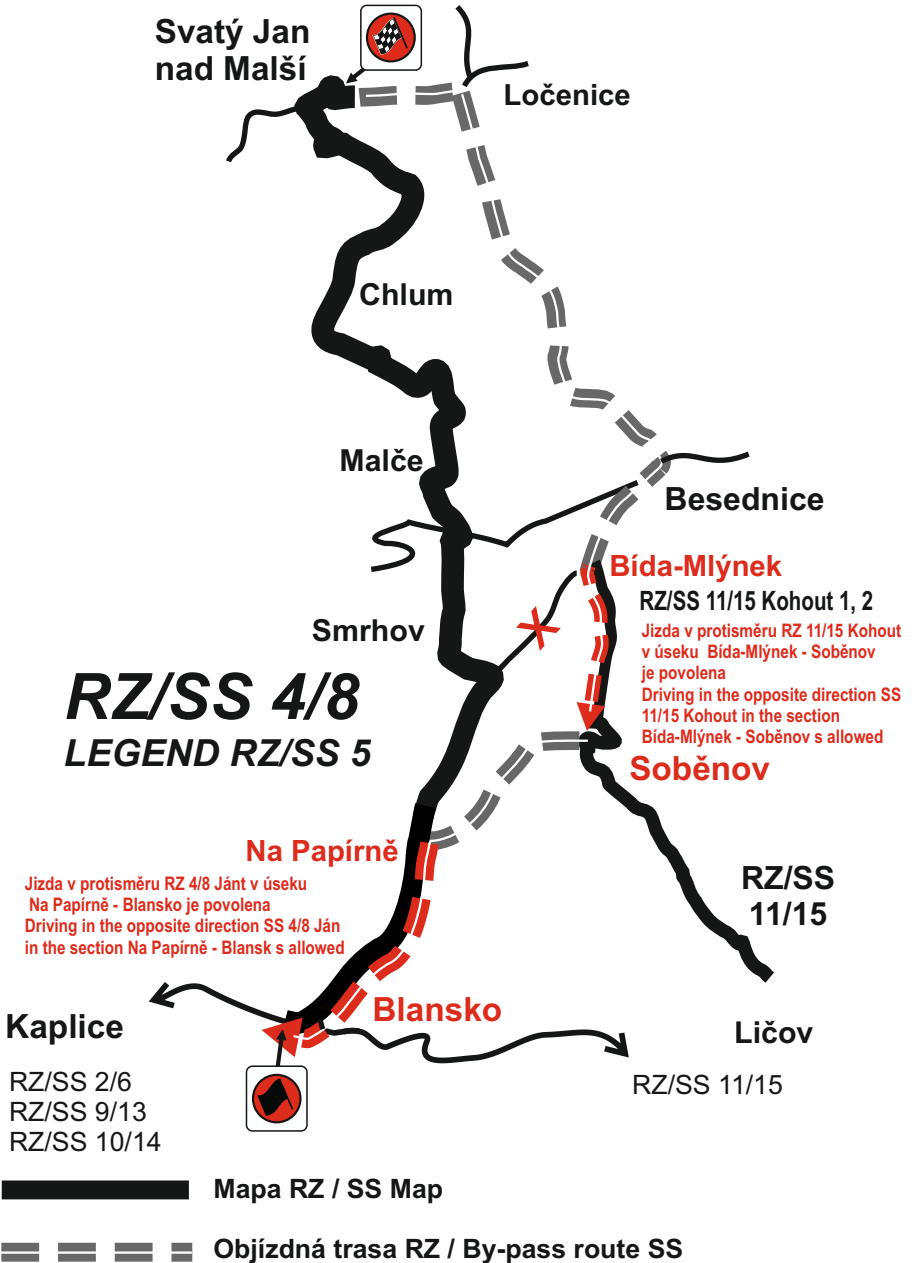
 Mapa RZ / SS Map




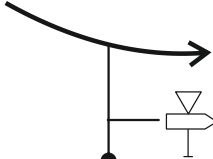
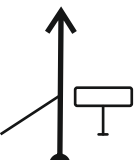
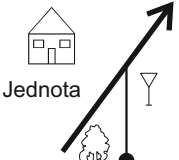
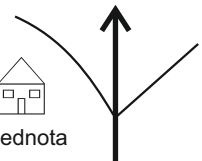
 Objízdňá trasa RZ / By-pass route SS

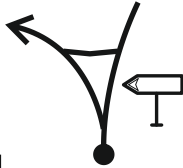


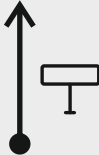

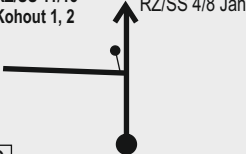
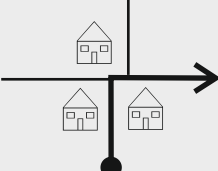
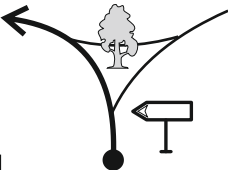

ČK/TC STOP RZ/SS 3/7 Malonty		VZDÁLENOST DISTANCE	ETAPA LEG	I.	STRANA PAGE
ČK/TC 3/7 Bělá		4,73 km	SEKCE SECTION	I./II.	8
Seznamovací jízdy / Reconnaissance RZ/SS 3/7 Citajl 1,2 8,91 km		PRŮMĚR AVERAGE	POVOLENÝ ČAS TIME ALLOWED		
VZDÁLENOST DISTANCE		SMĚR JÍZDY DIRECTION	INFORMACE INFORMATION		KM do ČK DISTANCE REGRESS.
CELKEM TOTAL	DÍLČÍ PARTIAL				
0,00	0,00	01 	 RZ/SS 3/7 Citajl		4,73
0,06	0,06	02 			4,67
0,15	0,09	03 			4,58
1,21	1,06	04 			3,52
2,98	1,77	05 			1,75
3,51	0,53	06 			0,53

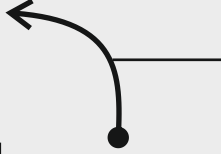

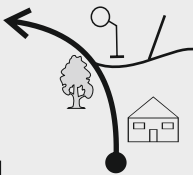
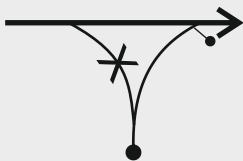
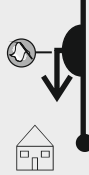

ČK/TC STOP RZ/SS 3/7 Malonty		VZDÁLENOST DISTANCE	ETAPA LEG	I.	STRANA PAGE
ČK/TC 3/7 Bělá		4,73 km	SEKCE SECTION	I./II.	9
Seznamovací jízdy / Reconnaissance RZ/SS 3/7 Citajl 1,2 8,91 km		PRŮMÉR AVERAGE	POVOLENÝ ČAS TIME ALLOWED		
VZDÁLENOST DISTANCE		SMĚR JÍZDY DIRECTION	INFORMACE INFORMATION		KM do ČK DISTANCE REGRESS.
CELKEM TOTAL	DÍLČÍ PARTIAL				
4,73	1,22	<div style="text-align: center;">  </div>	 ČK / TC 3/7 Bělá		0,00
		01	(0,06)		

SEZNAMOVACÍ JÍZDY / RECONNAISSANCE



ČK/TC STOP Sv. Ján		VZDÁLENOST DISTANCE	ETAPA LEG	I.	STRANA PAGE
ČK/TC Blansko		13,32 km	SEKCE SECTION	I./II.	11
Seznamovací jízdy / Reconnaissance		PRŮMĚR AVERAGE	POVOLENÝ ČAS TIME ALLOWED		
RZ/SS Ján 1, 2		13,59 km			
VZDÁLENOST DISTANCE		SMĚR JÍZDY DIRECTION	INFORMACE INFORMATION		KM do ČK DISTANCE REGRESS.
CELKEM TOTAL	DÍLČÍ PARTIAL				
0,00	0,00	 01	 RZ/SS 4/8 Svatý Jan n/Mí 1, 2 <div style="border: 1px solid black; padding: 2px; display: inline-block;">48°41.20952' N 14°33.82653' E</div>		13,32
0,58	0,58	 02	<div style="border: 1px solid black; padding: 5px; display: inline-block;">LOČENICE</div>		12,74
1,26	0,68	 03	<div style="border: 1px solid black; padding: 5px; display: inline-block;">BESEDNICE 5</div> <div style="border: 1px solid black; padding: 5px; display: inline-block;">19 Č.BUDĚJOVICE 8 TRHOVÉ SVINY</div>		12,06
5,60	4,34	 04	<div style="border: 1px solid black; padding: 5px; display: inline-block;">BESEDNICE</div>		7,72
6,10	0,50	 Jednota 05			7,22
6,14	0,04	 Jednota 06			7,18

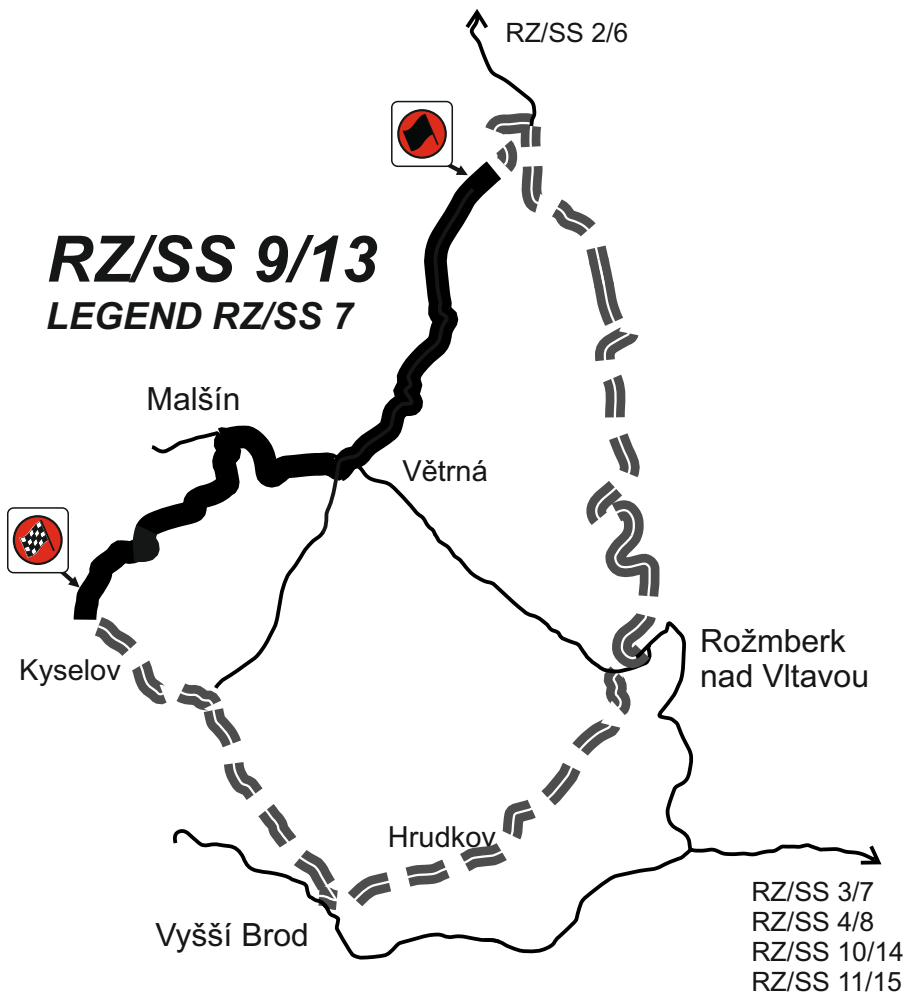
VZDÁLENOST DISTANCE		ETAPA LEG	I.	STRANA PAGE
ČK/TC Blansko		13,32 km	SEKCE SECTION	I./II. 12
Seznamovací jízdy / Reconnaissance		PRŮMĚR AVERAGE	POVOLENÝ ČAS TIME ALLOWED	
RZ/SS Ján 1, 2 13,59 km				
VZDÁLENOST DISTANCE		SMĚR JÍZDY DIRECTION	INFORMACE INFORMATION	KM do ČK DISTANCE REGRESS.
CELKEM TOTAL	DÍLČÍ PARTIAL			
6,55	0,41	 07		6,77
7,40	0,85	 08	TRASA RZ SS ROUTE ! POMALU ! ! SLOWLY !	5,92
9,14	1,74	 09		4,18
9,29	0,15	RZ/SS 11/15 Kohout 1, 2 To Start RZ/SS 4/8 Ján  10	TRASA RZ SS ROUTE ! POMALU ! ! SLOWLY !	4,03
9,46	0,17	 11	TRASA RZ SS ROUTE ! POMALU ! ! SLOWLY !	3,86
9,52	0,06	 12		3,80

VZDÁLENOST DISTANCE		ETAPA LEG	I.	STRANA PAGE	
CELKEM TOTAL		DÍLČÍ PARTIAL	SEKCE SECTION	I./II.	13
ČK/TC STOP Sv. Ján		VZDÁLENOST DISTANCE		13,32 km	
ČK/TC Blansko		PRŮMĚR AVERAGE		POVOLENÝ ČAS TIME ALLOWED	
Seznamovací jízdy / Reconnaissance		RZ/SS Ján 1, 2		13,59 km	
VZDÁLENOST DISTANCE		SMĚR JÍZDY DIRECTION	INFORMACE INFORMATION		KM do ČK DISTANCE REGRESS.
CELKEM TOTAL	DÍLČÍ PARTIAL				
11,91	2,39	 13	TRASA RZ SS ROUTE ! POMALU ! ! SLOWLY !		1,41
12,81	0,90	 14	BLANSKO		0,51
13,16	0,35	 15	TRASA RZ SS ROUTE ! POMALU ! ! SLOWLY !		0,16
13,24	0,08	 16	TRASA RZ SS ROUTE ! POMALU ! ! SLOWLY !		0,08
13,32	0,08	 17	Otoč se do protisměru Turn to the opposite  RZ / SS 4/8 Ján 1, 2 <div style="border: 1px solid black; padding: 2px; display: inline-block;">48°44.42085' N 14°30.95720' E</div>		0,00


SEZNAMOVACÍ JÍZDY / RECONNAISSANCE



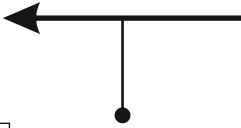
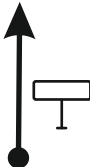

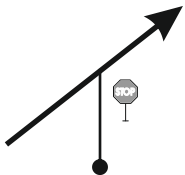

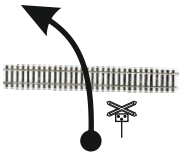

RZ/SS 9/13

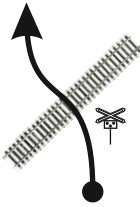

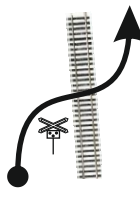

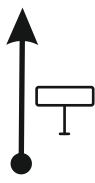
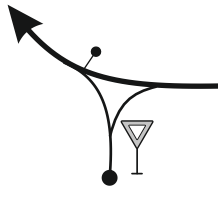
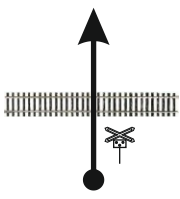

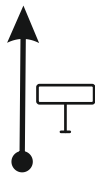
LEGEND RZ/SS 7

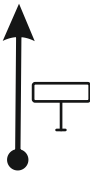
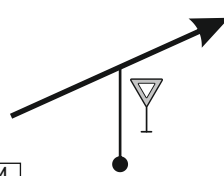
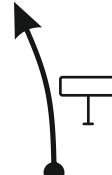



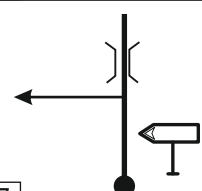


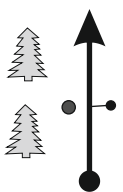



 Mapa RZ / SS Map

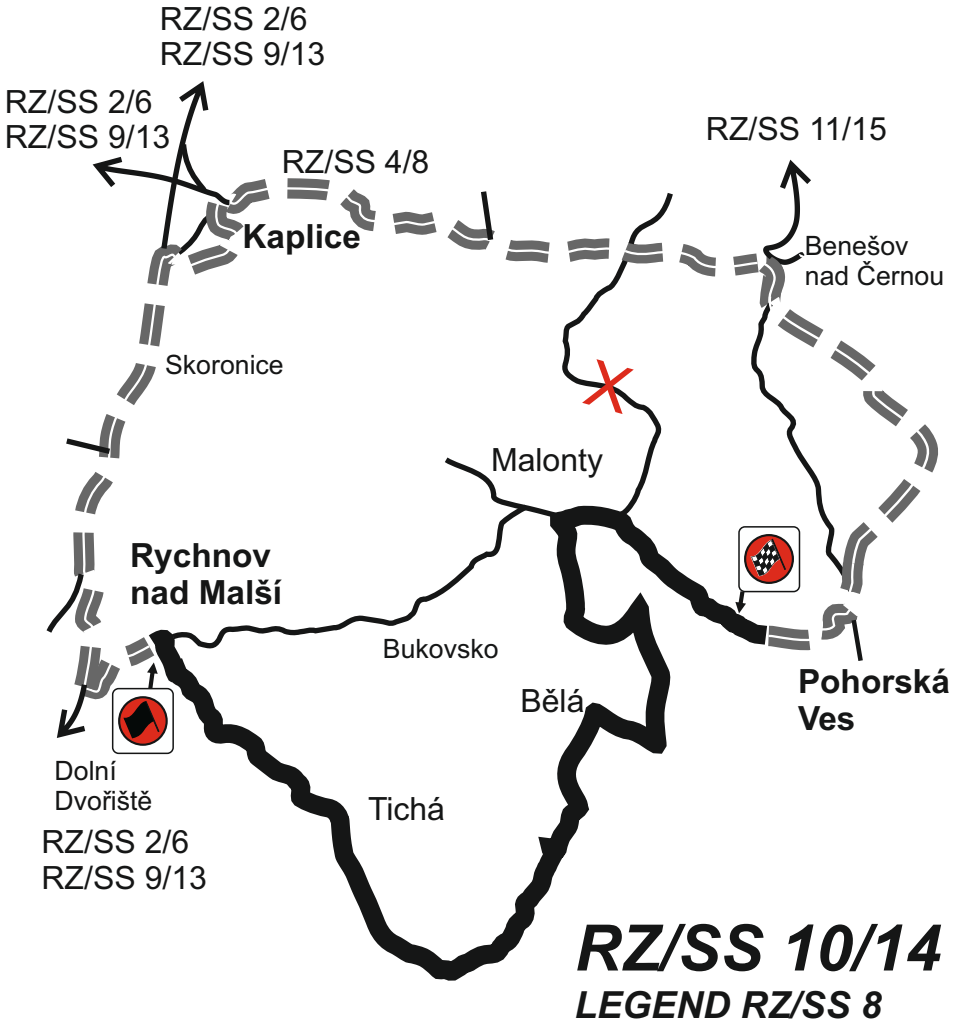
 Objízdňá trasa RZ / By-pass route SS

ČK/TC		STOP RZ/SS 9/13		VZDÁLENOST DISTANCE	ETAPA LEG	II.	STRANA PAGE
ČK/TC		9/13 Nahořany		21,97 km	SEKCE SECTION	III./IV.	15
Seznamovací jízdy / Reconnaissance				PRŮMÉR AVERAGE	POVOLENÝ ČAS TIME ALLOWED		
RZ/SS Malšín 10,04 km							
VZDÁLENOST DISTANCE		SMĚR JÍZDY DIRECTION	INFORMACE INFORMATION	KM do ČK DISTANCE REGRESS.			
CELKEM TOTAL	DÍLČÍ PARTIAL						
0,00	0,00	 01	 RZ/SS 9/13 Malšín	21,97			
0,05	0,05	 02		21,92			
0,09	0,04	 03	<div style="border: 1px solid black; padding: 5px; display: inline-block;">KYSELOV</div>	21,88			
1,04	0,95	 04	<div style="border: 1px solid black; padding: 5px; display: inline-block;">DOLNÍ JÍLOVICE</div>	20,93			
2,23	1,19	 05		19,74			
2,43	0,20	 06		19,54			


ČK/TC		STOP RZ/SS 9/13		VZDÁLENOST DISTANCE	ETAPA LEG	II.	STRANA PAGE
ČK/TC		9/13 Nahořany		21,97 km	SEKCE SECTION	III./IV.	16
Seznamovací jízdy / Reconnaissance				PRŮMÉR AVERAGE	POVOLENÝ ČAS TIME ALLOWED		
RZ/SS Malšín				10,04 km			
VZDÁLENOST DISTANCE		SMĚR JÍZDY DIRECTION	INFORMACE INFORMATION	KM do ČK DISTANCE REGRESS.			
CELKEM TOTAL	DÍLČÍ PARTIAL						
3,36	0,93	 07		18,61			
4,11	0,75	 08		17,86			
5,23	1,12	 09	<div style="border: 1px solid black; padding: 5px; display: inline-block;">VYŠŠÍ BROD</div>	16,74			
5,35	0,12	 10		16,62			
5,42	0,07	 11		16,55			
7,26	1,84	 12	<div style="border: 1px solid black; padding: 5px; display: inline-block;">HRUDKOV</div>	14,71			

ČK/TC STOP RZ/SS 9/13		VZDÁLENOST DISTANCE	ETAPA LEG	II.	STRANA PAGE
ČK/TC 9/13 Nahořany		21,97 km	SEKCE SECTION	III./IV.	17
Seznamovací jízdy / Reconnaissance RZ/SS Malšín 10,04 km		PRŮMÉR AVERAGE	POVOLENÝ ČAS TIME ALLOWED		
VZDÁLENOST DISTANCE		SMĚR JÍZDY DIRECTION	INFORMACE INFORMATION		KM do ČK DISTANCE REGRESS.
CELKEM TOTAL	DÍLČÍ PARTIAL				
8,10	0,84	13 	HRUDKOV		14,23
10,89	2,79	14 			11,08
11,37	0,48	15 	ROŽMBERK NAD VLTAVOU		10,60
11,56	0,19	16 	 		10,41
21,16	9,60	17 	 		0,81
21,97	0,81	18  kámen vlevo stone left	 ČK / TC 9/13 Nahořany (0,63)		0,00

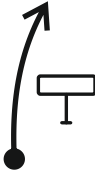

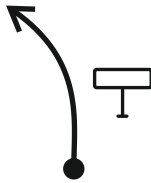
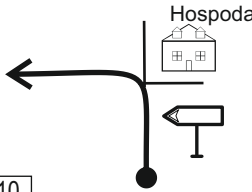
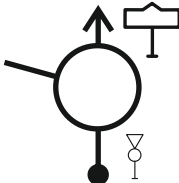
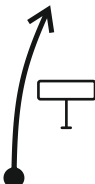
SEZNAMOVACÍ JÍZDY / RECONNAISSANCE

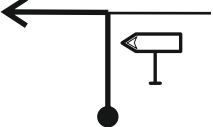

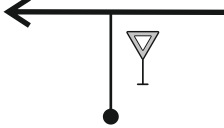


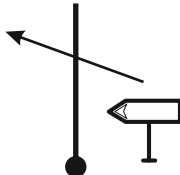
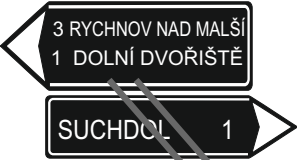
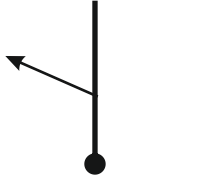


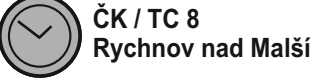


 Mapa RZ / SS Map

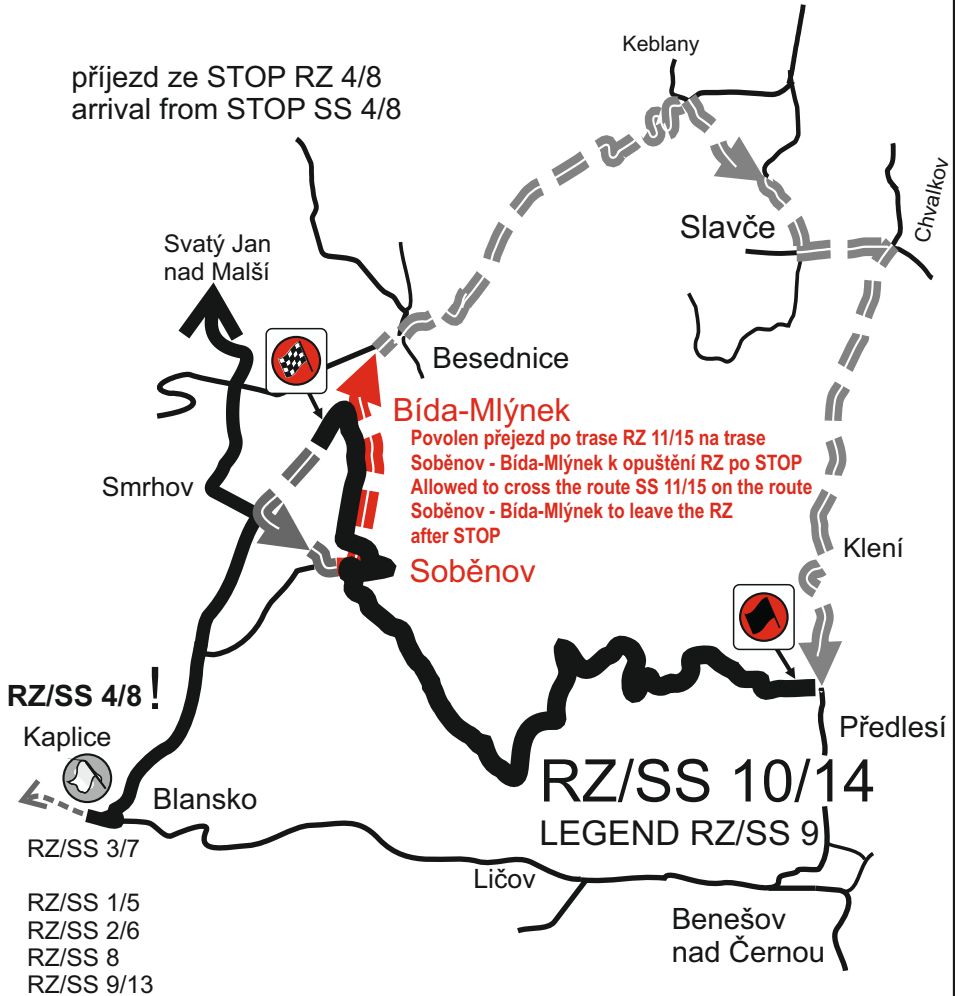
 Objízdná trasa RZ / By-pass route SS

ČK/TC STOP 10/14 Rapotice		VZDÁLENOST DISTANCE	ETAPA LEG	II.	STRANA PAGE
ČK/TC 1014 Rychnov nad Malší		35,30 km	SEKCE SECTION	III./IV.	19
Seznamovací jízdy / Reconnaissance RZ/SS 10/14 Malonty 1, 2		PRŮMĚR AVERAGE	POVOLENÝ ČAS TIME ALLOWED		
VZDÁLENOST DISTANCE		SMĚR JÍZDY DIRECTION	INFORMACE INFORMATION		KM do ČK DISTANCE REGRESS.
CELKEM TOTAL	DÍLČÍ PARTIAL				
0,00	0,00	01		RZ/SS 10/14 Rapotice 1, 2	35,30
1,33	1,33	02		POHORSKÁ VES	33,97
1,55	0,22	03		POHOŘÍ N. Š. LEOPOLDV 3	33,75
9,98	8,43	04		BENEŠOV NAD ČERNOU	25,32
10,71	0,73	05			24,59
10,96	0,25	06		NOVÉ HRADY 15	24,34

ČK/TC		STOP 10/14 Rapotice		VZDÁLENOST DISTANCE	ETAPA LEG	II.	STRANA PAGE
ČK/TC		10/14 Rychnov nad Malší		35,30 km	SEKCE SECTION	III./IV.	20
Seznamovací jízdy / Reconnaissance				PRŮMĚR AVERAGE	POVOLENÝ ČAS TIME ALLOWED		
VZDÁLENOST DISTANCE		SMĚR JÍZDY DIRECTION	INFORMACE INFORMATION	KM do ČK DISTANCE REGRESS.			
CELKEM TOTAL	DÍLČÍ PARTIAL						
17,65	6,69	07 	HRADIŠTĚ	17,65			
19,44	1,79	08 	BLANSKO	15,86			
21,15	1,71	09 	KAPLICE	14,15			
21,82	0,67	10 	MALONTY	13,48			
22,81	0,99	11 	3 Č.BUDĚJOVICE DOL.DVORIŠTĚ	12,49			
24,82	2,01	12 	KAPLICE	10,48			

ČK/TC STOP 10/14 Rapotice		VZDÁLENOST DISTANCE	ETAPA LEG	II.	STRANA PAGE
ČK/TC 10/14 Rychnov nad Malší		35,30 km	SEKCE SECTION	III./IV.	21
Seznamovací jízdy / Reconnaissance RZ/SS 10/14 Malonty 1, 2		PRŮMÉR AVERAGE	POVOLENÝ ČAS TIME ALLOWED		
VZDÁLENOST DISTANCE		SMĚR JÍZDY DIRECTION	INFORMACE INFORMATION		KM do ČK DISTANCE REGRESS.
CELKEM TOTAL	DÍLČÍ PARTIAL				
24,88	0,06	 13			10,42
24,99	0,11	 14			10,31
26,67	1,68	 15			8,63
31,16	4,49	 16			4,14
33,03	1,87	 17			2,27
35,30	2,27	 18	 (0,06)		0,00

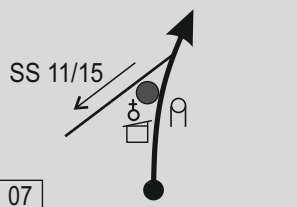
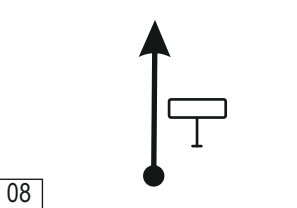
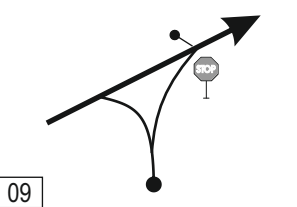

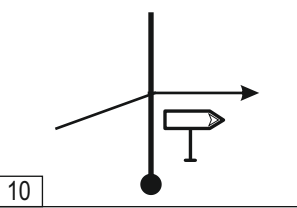

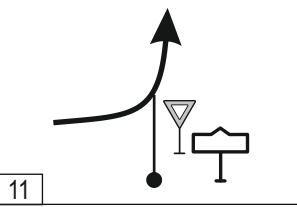
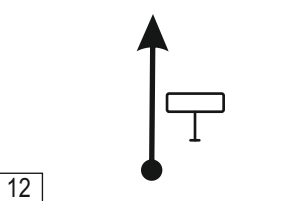
SEZNAMOVACÍ JÍZDY / RECONNAISSANCE

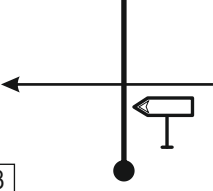

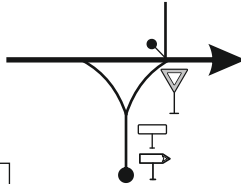


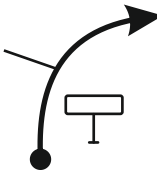

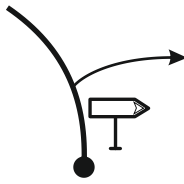

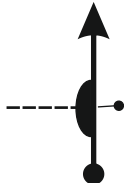

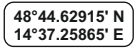


———— Mapa RZ / SS Map

== == == == Objízdňá trasa RZ / By-pass route SS

ČK/TC		STOP RZ 11/15 Kohout 1/2		VZDÁLENOST DISTANCE	ETAPA LEG	II.	STRANA PAGE
ČK/TC		START RZ 11/15 Kohout 1/2		21,07 km	SEKCE SECTION	III./IV.	23
RYCHLOSTNÍ ZKOUŠKA SPECIAL STAGE				PRŮMÉR AVERAGE	POVOLENÝ ČAS TIME ALLOWED		
RZ/SS Kohout 1, 2				VZDÁLENOST DISTANCE		SMĚR JÍZDY DIRECTION	
CELKEM TOTAL	DÍLČÍ PARTIAL			INFORMACE INFORMATION		KM do ČK DISTANCE REGRESS.	
0,00	0,00	01			viz. obr. str. 159, 162 see pic pg. 159, 162		21,07
0,91	0,91	02					20,16
1,63	0,72	03					19,44
2,09	0,46	04					18,98
2,16	0,07	05					18,91
2,33	0,17	06			! POMALU ! ! SLOWLY !		18,74

ČK/TC		STOP RZ 11/15 Kohout 1/2		VZDÁLENOST DISTANCE	ETAPA LEG	II.	STRANA PAGE
ČK/TC		START RZ 11/15 Kohout 1/2		21,07 km	SEKCE SECTION	III./IV.	24
RYCHLOSTNÍ ZKOUŠKA SPECIAL STAGE				PRŮMÉR AVERAGE	POVOLENÝ ČAS TIME ALLOWED		
RZ/SS Kohout 1, 2							
VZDÁLENOST DISTANCE		SMĚR JÍZDY DIRECTION	INFORMACE INFORMATION	KM do ČK DISTANCE REGRESS.			
CELKEM TOTAL	DÍLČÍ PARTIAL						
4,03	1,70	SS 11/15  07	TRASA RZ SS ROUTE ! POMALU ! ! SLOWLY !	17,04			
4,88	0,85	 08	<div style="border: 1px solid black; padding: 5px; display: inline-block;">BESEDNICE</div>	16,19			
5,02	0,14	 09		16,05			
10,48	5,46	 10	<div style="border: 1px solid black; padding: 5px; display: inline-block;">SLAVČE 2 </div>	10,59			
11,75	1,27	 11	<div style="border: 1px solid black; padding: 5px; display: inline-block;">DOBRK. LHOTKA 3 SLAVČE 1</div>	9,32			
12,42	0,67	 12	<div style="border: 1px solid black; padding: 5px; display: inline-block;">SLAVČE</div>	8,65			

ČK/TC STOP RZ 11/15 Kohout 1/2		VZDÁLENOST DISTANCE	ETAPA LEG	II.	STRANA PAGE
ČK/TC START RZ 11/15 Kohout 1/2		21,07 km	SEKCE SECTION	III./IV.	25
RYCHLOSTNÍ ZKOUŠKA SPECIAL STAGE		PRŮMÉR AVERAGE	POVOLENÝ ČAS TIME ALLOWED		
RZ/SS Kohout 1, 2					
VZDÁLENOST DISTANCE		SMĚR JÍZDY DIRECTION	INFORMACE INFORMATION	KM do ČK DISTANCE REGRESS.	
CELKEM TOTAL	DÍLČÍ PARTIAL				
12,78	0,36	13 		8,29	
14,33	1,55	14 	 	6,74	
18,30	3,97	15 		2,77	
20,85	2,55	16 		0,22	
21,07	0,22	17 	 RZ/SS 11/15 Kohout 1/2 Start	0,00	

SEZNAMOVACÍ JÍZDY / RECONNAISSANCE



RZ/SS 1/5/12
České Budějovice

48°59.09553' N
14°27.46972' E

Pavilon
Hall



RZ/SS 1/5/12
LEGEND
RZ/SS 1/2/6/10/11


Příjezd podle itineráře
Arrival by road book

Husova ulice
Husova street



vnitřkem areálu
inside of the areas

 Mapa RZ / SS Map

 Objízdna trasa RZ / By-pass route SS