Real Federación Española de Automovilismo
Consejo Superior de Deportes
S-CER
Generalitat de Catalunya
esportcat
RACC

61 RallyRACC

CATALUNYA-COSTA DAURADA

SuperCampeonato de España de Rallyes 2026

16-17 octubre | www.rallyracc.com



/RallyRACCCatalunya /RallyRACC /RallyRACC

OFFICIAL SPONSORS

COSTA DAURADA · Diputació Tarragona · SALOU · PortAventura WORLD

OFFICIAL CAR

SKODA · MICHELIN · MSi Motor & Sport Institute · Rallycar · Recalvi

ROAD BOOK

50072

RallyRACC
61 CATALUNYA-COSTA DAURADA
2026

Official Sponsor

COSTA DAURADA

Diputació Tarragona

SALOU

Generalitat de Catalunya

esportcat

PortAventura WORLD
PARKS & RESORT

Official Colaborators

SKODA

RACCtel

Official Media Partners

3

Esport3

AUTO SPORT

Official Supliers

PRO MOTOR
www.promotorevents.com

graficser
comunicació gràfica global

Institutional Partners

Diputació Tarragona

Salou
Ajuntament

Generalitat de Catalunya

esportcat

RFEDA Partners

MICHELIN

MSI
Motor & Sport Institute

Rallycar

Recalvi


RallyRACC
61 CATALUNYA-COSTA DAURADA
2026
SALOU
COSTA DAURADA
PortAventura WORLD

SIGNOS / INTERPRETACIÓN

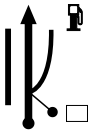

Two way traffic with division
Doble sentido de circulación



Bridge
Puente

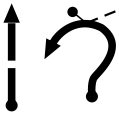

Gravel road
Camino de Tierra



Slope
Rasante



Tunnel
Tunel



Town entrance
Indicador de población



Direction to follow
Dirección a seguir

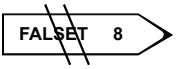

Wrong direction
Dirección a no seguir



Not at sight (easily)
No visible (con facilidad)



Radio transmitter
Radio



Safety car "FIV"
Coche de seguridad "FIV"



Ambulance
Ambulancia



Breakdown service
Grúa



Fire Brigade
Bomberos



Doctor
Médico



Refuel
Repostaje



Traffic Lights
Semáforo



Tyre marking
Marcage de neumáticos



Two Way Competitor Traffic
Doble sentido



Petrol station
Gasolinera

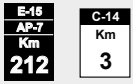

Milestone
Hito kilométrico



Motorway
Autopista



Attention!, Care
Atención!

SIGNOS / INTERPRETACIÓN

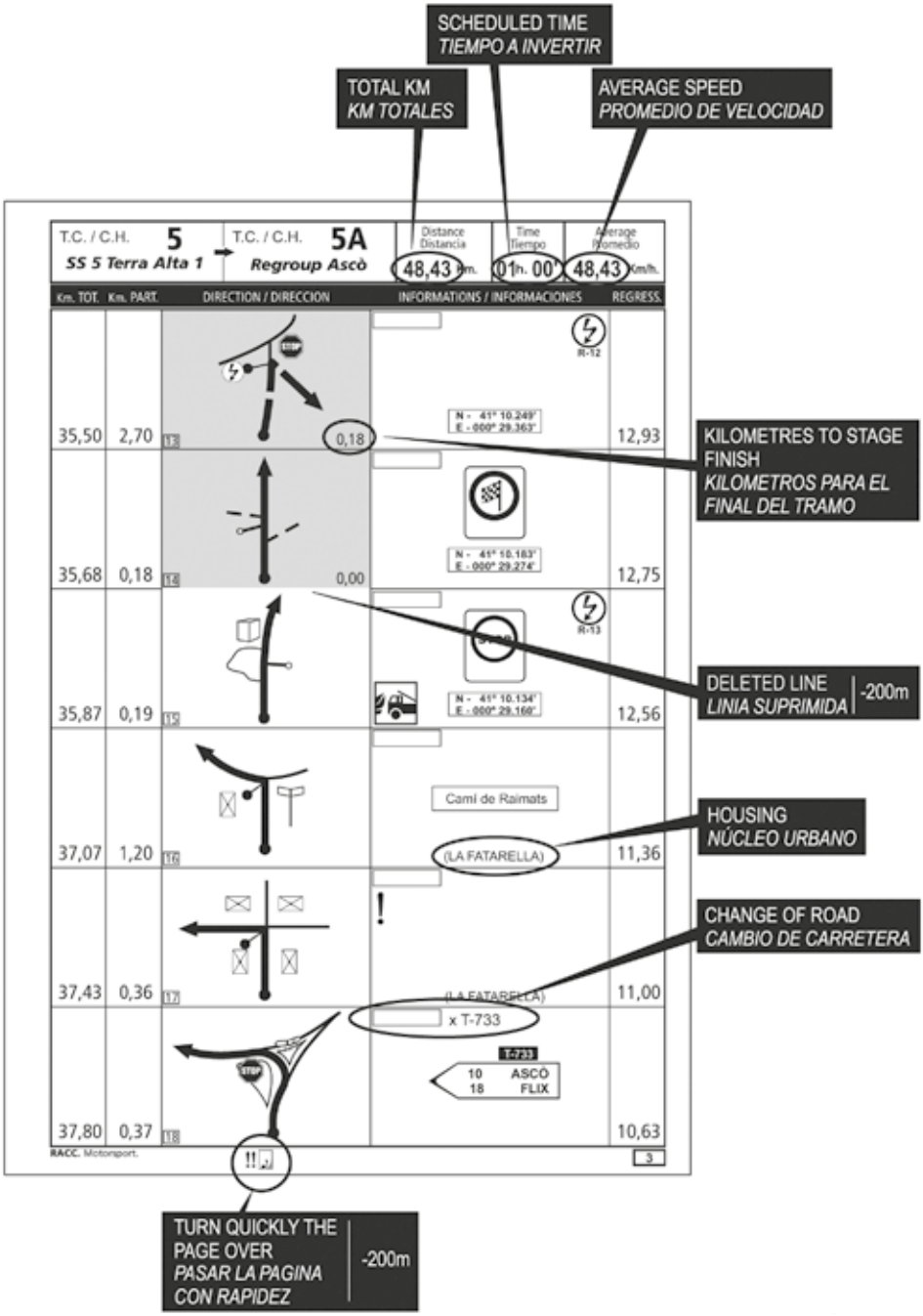

CALIBRACIÓN Plano aproximación



CALIBRACIÓN

Total	Parcial	Dirección	Informaciones
0,00	0,00	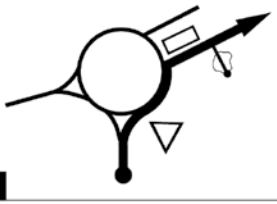 1	[redacted] x Av. Jaume Fuster POLICIA MOSSOS D'ESQUADRA → Inicio 1er tramo calibración primer arbol a la derecha 41.083856' N 1.143915' E
1,299	1,299	 2	Av. Joan Fuster * Tic en la senyal de Ceda el paso

Total	Parcial	Dirección	Informaciones
0,00	0,00	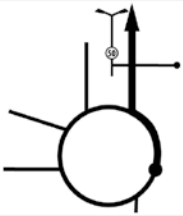 1	Av. Joan Fuster Inicio 2n tramo calibración Señal 50 km en farola 41.094531' N 1.149534' E
1,346	1,346	 2	[redacted] * Tic en la senyal de Ceda el paso

La medición del tramo de calibración se ha realizado utilizando el centro del carril derecho de circulación.

Shakedown / Tramo de Calificación — Viernes 16 octubre 2026

SS / TC	Location / Localización	SS dist. / Dist. TC	Liaison dist. / Dist. Enlace	Total dist. / Dist. Total	Target Time / Tiem. Impart.	First car due / Hora 1er coche
	Service Park PortAventura					
	Refuel - PortAventura					
	SD Start (Vehículos Cat. 1) Máximo 2 pasadas		25,90	25,90		
SD	***Shakedown***	***4,35***				***9:00***
	Service Park		28,82			
	Shakedown (sólo vehículos Categoría 1) hasta las 10:00					
	Service Park PortAventura					
	Refuel - PortAventura					
CH TCC	Tramo de Calificación (Vehículos Cat.1)		25,90	25,90		10:57
TCC	***Tramo Cronometrado de Calificación***	***4,35***				***10:15***
CH PF	Parc Fermé and Technical Zone **IN**		28,82	33,17	0:40	10:55
	Service Park PortAventura					
	Refuel - PortAventura					
	Shakedown Start (todos los equipos inscritos)		25,90	2,92		
SD	***Shakedown***	***4,35***				***11:15***
	Service park		28,82			
	Shakedown hasta las 13:00					

SHAKEDOWN

V4e 22/9/26

ITINERARIO

1ª Etapa (Secciones 1 y 2) — Viernes 16 de octubre 2026

SS / TC	Location / Localización	SS dist. / Dist. TC	Liaison dist. / Dist. Enlace	Total dist. / Dist. Total	Target Time / Tiem. Impart.	First car due / Hora 1er coche	
0	**START - SALOU Podium**					17:00	SECTION 1
0A	Service **IN** PortAventura World		2,12	2,12	0:10	17:10	
	SERVICE B (PortAventura)	(0,00)	(2,12)	(2,12)	0:15		
0B	Service **OUT** PortAventura World					17:25	
RZ 1	**Refuel - PortAventura** Distance to next refuel	(14,90)	(52,74)	(67,64)			
1	N-420a - Riudecols		25,90	25,90	0:35	18:00	
SS1	***Riudecanyes 1***	***14,90***				***18:03***	
1A	Regroup **IN** - Technical Zone Passeig Jaume I		24,70	39,60	0:52	18:55	
1B	Regroup **OUT** Passeig Jaume I				0:45	19:40	
1C	Service **IN** PortAventura		2,14	2,14	0:10	19:50	
	SERVICE A (PortAventura)	(14,90)	(52,74)	(67,64)	0:30		
1D	Service **OUT** PortAventura World					20:20	
RZ 2	**Refuel - PortAventura** Distance to next refuel	(14,90)	(50,41)	(65,31)			SECTION 2
2	N-420a - Riudecols		25,90	25,90	0:35	20:55	
SS2	***Riudecanyes 2***	***14,90***				***20:58***	
2A	Service **IN** PortAventura World		24,51	39,41	0:52	21:50	
	SERVICE B (PortAventura)	(14,90)	(50,41)	(65,31)	0:45		
2B	Service **OUT** - Parc Fermé **IN** Port Aventura					22:35	
	FRIDAY Totals	**29,80**	**105,27**	**135,07**			

Sunrise / Orto:	**08:08 hrs**
Sunset / Ocaso:	**19:13 hrs**

V4e 22/9/26

2ª Etapa (Secciones 3, 4 y 5) — Sábado 17 de octubre 2026

SS / TC	Location / Localización	SS dist. / Dist. TC	Liaison dist. / Dist. Enlace	Total dist. / Dist. Total	Target Time / Tiem. Impart.	First car due / Hora 1er coche	
	START - Service Park PotAventura						
2C	Parc Fermé OUT - Service IN					7:50	
	SERVICE C (PortAventura World)	(0,00)	(0,00)	(0,00)	0:15		
2D	Service OUT					8:05	
RZ 3	Refuel - PortAventura Distance to next refuel	(28,78)	(117,29)	(146,07)			
3	Rauric		72,45	72,45	1:10	9:15	
SS3	*Savallà - Conesa 1*	*14,12*				*9:18*	
4	Esblada		26,53	40,65	0:53	10:11	
SS4	*Querol - Les Pobles 1*	*14,66*				*10:14*	
			18,31				
RZ 4	Refuel - Rodonyà Distance to next refuel	(17,26)	(62,20)	(79,46)			
5	Mas d'en Bosc		2,97	35,94	0:52	11:06	
SS5	*El Montmell 1 (TC+)*	*15,71*				*11:09*	
5A	Regroup IN Port Esportiu Salou		57,61	73,32	1:21	12:30	
5B	Regroup OUT Port Esportiu Salou				0:20	12:50	
SS6	*Salou 1*	*1,55*				*12:53*	
6A	Service IN PortAventura		1,62	3,17	0:10	13:03	
	SERVICE D (PortAventura World)	(46,04)	(179,49)	(225,53)	0:30		
6B	Service OUT PortAventura					13:33	
RZ 5	Refuel - PortAventura Distance to next refuel	(28,78)	(117,29)	(146,07)			
7	Rauric		72,45	72,45	1:10	14:43	
SS7	*Savallà - Conesa 2*	*14,12*				*14:46*	
8	Esblada		26,53	40,65	0:53	15:39	
SS8	*Querol - Les Pobles 2*	*14,66*				*15:42*	
			18,31				
RZ 6	Refuel - Rodonyà Distance to Rally finish	(17,26)	(60,93)	(78,19)			
9	Mas d'en Bosc		2,97	35,94	0:52	16:34	
SS9	*El Montmell 2*	*15,71*				*16:37*	
9A	Regroup IN Port Esportiu Salou		57,61	73,32	1:21	17:58	
9B	Regroup OUT Port Esportiu Salou				0:29	18:27	
SS10	*Salou 2*	*1,55*				*18:30*	
10A	Parc Ferme IN (Passeig Jaume I Salou)		0,35	1,90	0:10	18:40	
	SATURDAY Totals	92,08	357,71	449,79			

SECTION 3 | SECTION 4 | SEC. 5

Sunrise / Orto:	08:09 hrs		
Sunset / Ocaso:	19:12 hrs		

FRIDAY Totals	29,80	105,27	135,07	22,06 %
SATURDAY Totals	92,08	357,71	449,79	20,47 %
RALLY Totals	121,88	462,98	584,86	20,84 %

V4e 22/9/26

MAPA ITINERARIO



MAPA ITINERARIO



TELÉFONOS DE INTERES

Emergency / Emergencias **112**
(Police, Fire Brigade amb Medical emergencies)
(Policia, Bomberos, Assistencia sanitaria)

RACC **902 106 106**
(Breakdown services)
(Asistencia)

SALOU

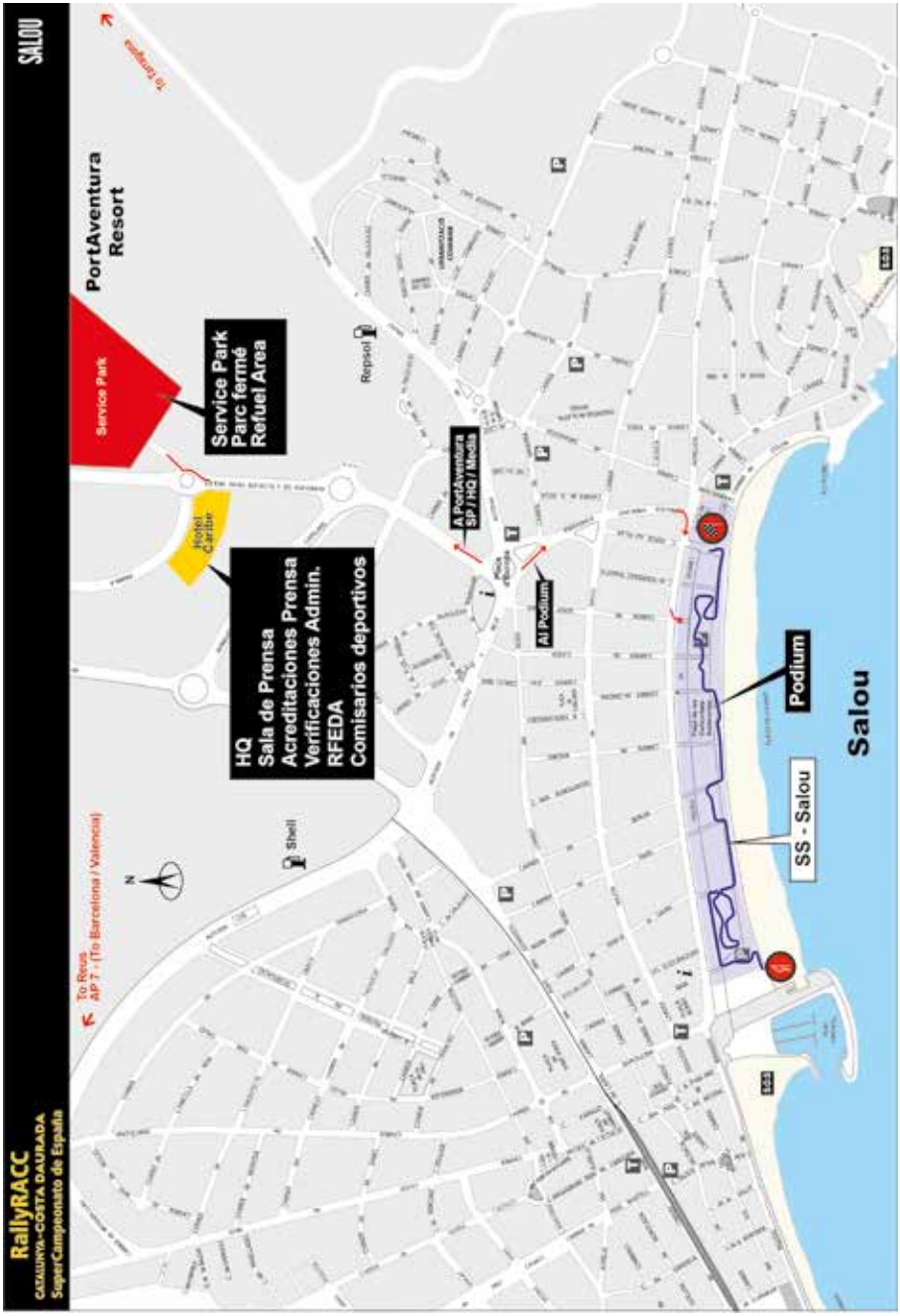
SALOU
RallyRACC
CATALUNYA-COSTA DAURADA
SuperCampeonato de España
To Reus
AP 7 - (To Barcelona / Valencia)
To Tarragona
PortAventura Resort
Service Park
Service Park
Parc fermé
Refuel Area
HQ
Sala de Prensa
Acreditaciones Prensa
Verificaciones Admin.
RFEDA
Comisarios deportivos
Hotel Caribe
Shell
Repsol
A PortAventura
SP / HQ / Media
Al Podium
Podium
SS - Salou
Salou
N

PODIUM

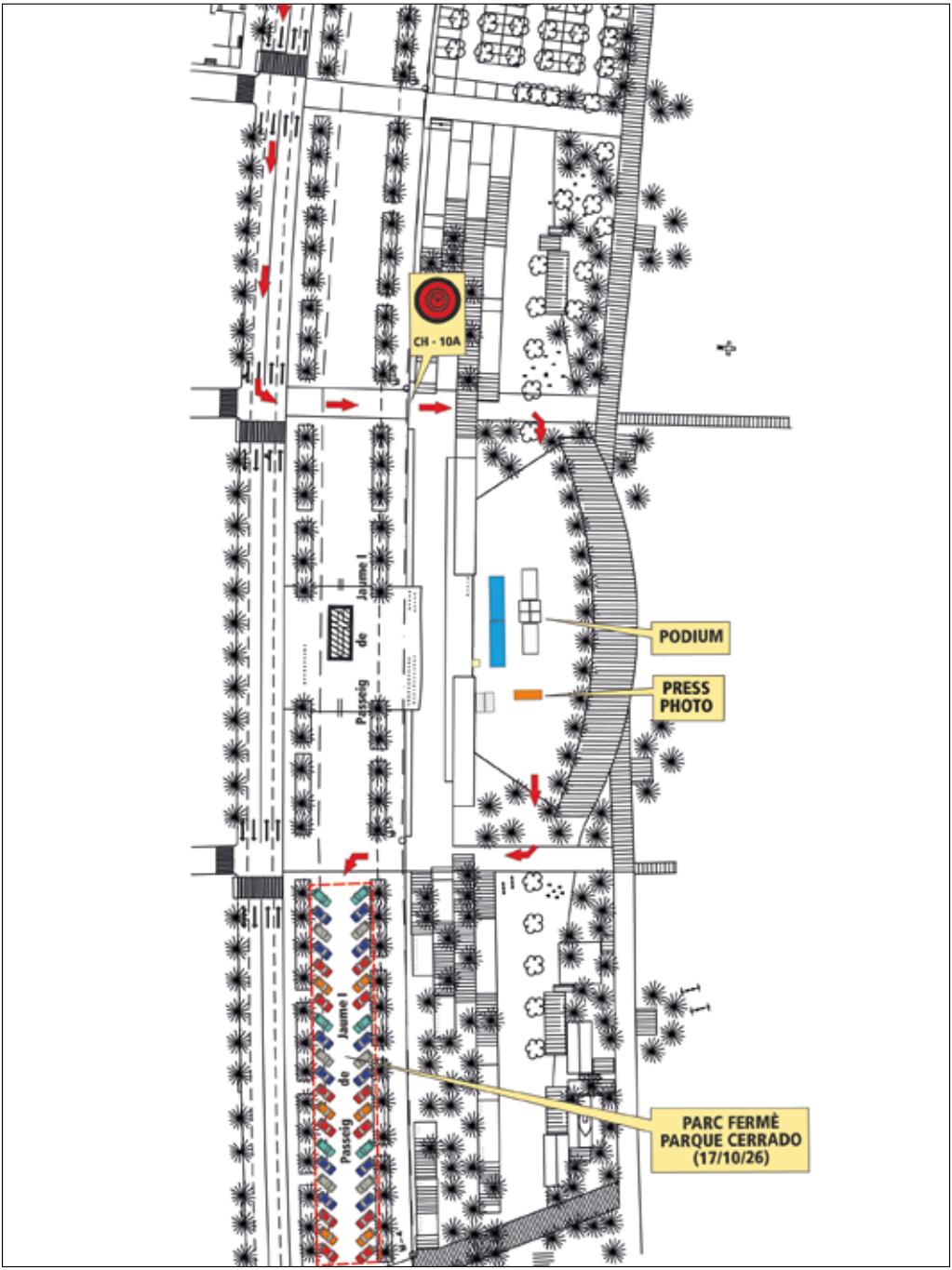
CH - 10A
Jaume I
de
Passeig
PODIUM
PRESS
PHOTO
PARC FERMÈ
PARQUE CERRADO
(17/10/26)

SERVICE


Parquing Remolques
MRF
PIRELLI
Service IN
Zona de espera
PARQUE CERRADO
Zona de asistencia
Zona de asistencia
Zona de asistencia
Zona de asistencia
Zona de asistencia
Zona de asistencia
Zona de asistencia Equipos Prioritarios y Marcas
P
Parquing Acreditados y Equipos
Service OUT
Reservado Organización
ORG
ORG
Recycling Zone
ORG
ORG
Acceso Zona de Asisitencia por Avda. Pere Molas
N

ROAD BOOK

SERVICE to PODIUM

ROAD BOOK SERVICE - PODIUM

0,00	0,00	1 	 (Service out) **(PORT AVENTURA)**	1,99
0,05	0,05	2 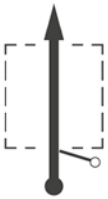	(PORT AVENTURA)	1,94
0,45	0,40	3 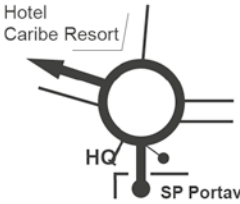	(SALOU)	1,54
0,79	0,34	4 	!!  (SALOU)	1,20
1,19	0,40	5 	 (SALOU)	0,80
1,65	0,46	6 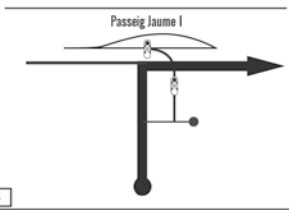	(SALOU)	0,34

1,99	**0,34**	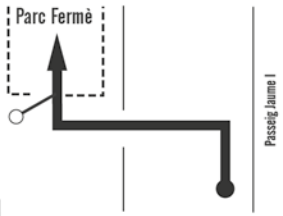 7	 (SALOU)	**0,00**

SHAKEDOWN
TRAMO DE CALIFICACIÓN

T.C. / C.H.	T.C. / C.H.	Distance Distancia	Time Tiempo	Average Promedio
SERVICE PORTAVENTURA	***SHAKEDOWN / TCC***	**25,90 Km.**	**h.**	**Km/h.**

Km. TOT.	Km. PART.	DIRECTION / DIRECCION	INFORMATIONS / INFORMACIONES	REGRE.
0,00	**0,00**	1 	 (PORT AVENTURA)	**25,90**
0,05	**0,05**	2 	 (PORT AVENTURA)	**25,85**
0,23	**0,18**	3 	(SALOU)	**25,67**
0,57	**0,34**	4 	(SALOU)	**25,33**
1,04	**0,47**	5 	***** Sol Costa Daurada (SALOU)	**24,86**
1,67	**0,63**	6 	x C-31B (SALOU)	**24,23**

T.C. / C.H.	T.C. / C.H.	Distance Distancia	Time Tiempo	Average Promedio
SERVICE PORTAVENTURA	***SHAKEDOWN / TCC***	**25,90 Km.**	**h.**	**Km/h.**

Km. TOT.	Km. PART.	DIRECTION / DIRECCION	INFORMATIONS / INFORMACIONES	REGRE.
2,15	**0,48**	 7	C-31B 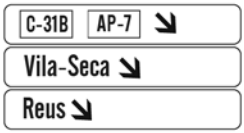	**23,75**
2,70	**0,55**	 8	C-31B 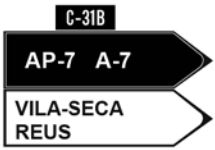	**23,20**
3,06	**0,36**	 9	C-31B x C-14 	**22,84**
3,69	**0,63**	 10	C-14 	**22,21**
4,53	**0,84**	 11	C-14 x A-7 	**21,37**
7,75	**3,22**	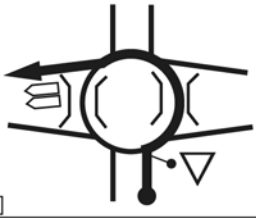 12	A-7 	**18,15**

T.C. / C.H.		T.C. / C.H.	Distance Distancia	Time Tiempo	Average Promedio
SERVICE PORTAVENTURA	→	***SHAKEDOWN / TCC***	**25,90 Km.**	**h.**	**Km/h.**

Km. TOT.	Km. PART.	DIRECTION / DIRECCION	INFORMATIONS / INFORMACIONES	REGRE.
9,76	**2,01**	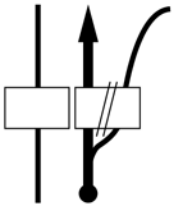 13	C-14 x T-11 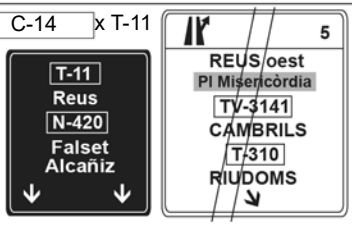	**16,14**
9,96	**0,20**	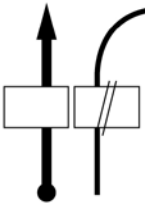 14	T-11 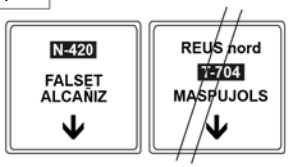	**15,94**
14,80	**4,84**	 15	T-11  ¡OBRAS!	**11,10**
17,56	**2,76**	 16	T-11 x N-420 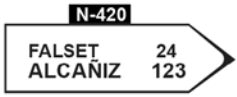	**8,34**
19,27	**1,71**	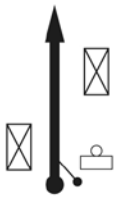 17	N-420  (RIUDECOLS)	**6,63**
21,20	**1,93**	 18	N-420 (RIUDECOLS)	**4,70**

T.C. / C.H.	T.C. / C.H.	Distance Distancia	Time Tiempo	Average Promedio
SERVICE PORTAVENTURA	***SHAKEDOWN / TCC***	**25,90 Km.**	**h.**	**Km/h.**

Km. TOT.	Km. PART.	DIRECTION / DIRECCION	INFORMATIONS / INFORMACIONES	REGRE.
21,77	**0,57**	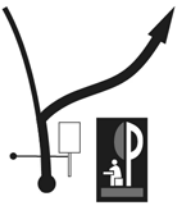 19	N-420 x N-420a 	**4,13**
25,52	**3,75**	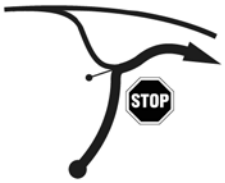 20	N-420a	**0,38**
25,90	**0,38**	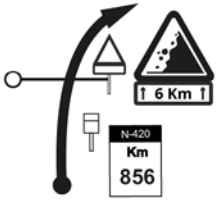 21	N-420a 	**0,00**
	0,73	 22		

NOTAS

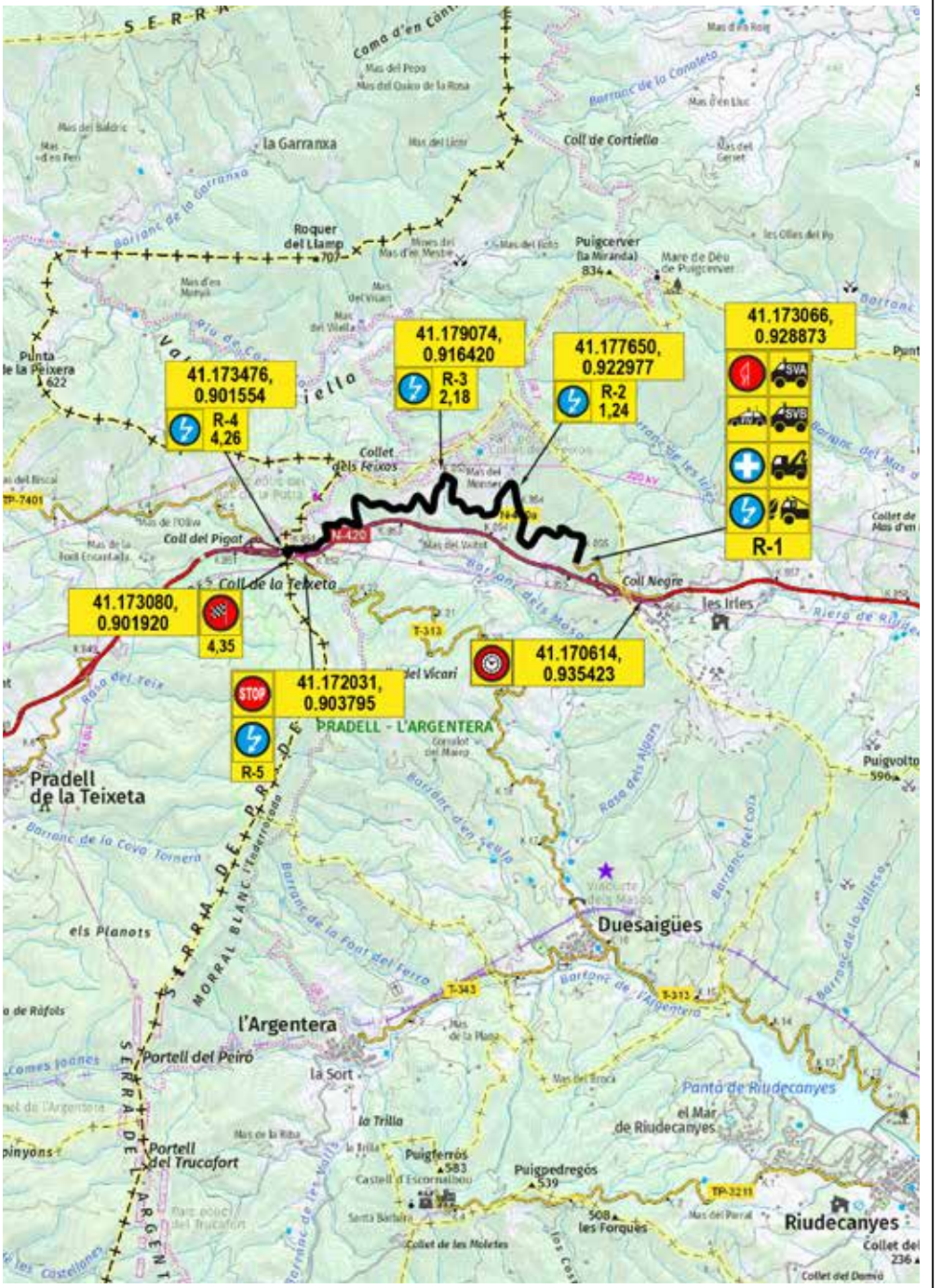
41.173066,
0.928873
SVA
SVB
R-1
41.179074,
0.916420
R-3
2,18
41.177650,
0.922977
R-2
1,24
41.173476,
0.901554
R-4
4,26
41.173080,
0.901920
4,35
41.170614,
0.935423
41.172031,
0.903795
STOP
R-5
la Garranxa
Roquer del Llamp
Puigcerver (la Miranda)
Coll de Cortiella
Punta de la Peixera
Collet dels Feixos
Coll del Pigat
Coll de la Teixeta
Coll Negre
les Irles
PRADELL - L'ARGENTERA
Pradell de la Teixeta
Duesaigües
l'Argentera
Portell del Peiró
la Sort
la Trilla
Portell del Trucafort
Puigferrós
Puigpedregós
Pantà de Riudecanyes
el Mar de Riudecanyes
Riudecanyes
les Forques
Puigvolto
N-420
T-313
T-343
TP-3211
TP-7401

T.C. / C.H.	T.C. / C.H.	Distance Distancia	Time Tiempo	Average Promedio
SHAKEDOWN / TCC	→ *SERVICE PORTAVENTURA / PARC FERMÉ TCC*	**33,17 Km.**	**0h.40'**	**49,75 Km/h**

Km. TOT. Km. PART.	DIRECTION / DIRECCION	INFORMATIONS / INFORMACIONES	REGRE.

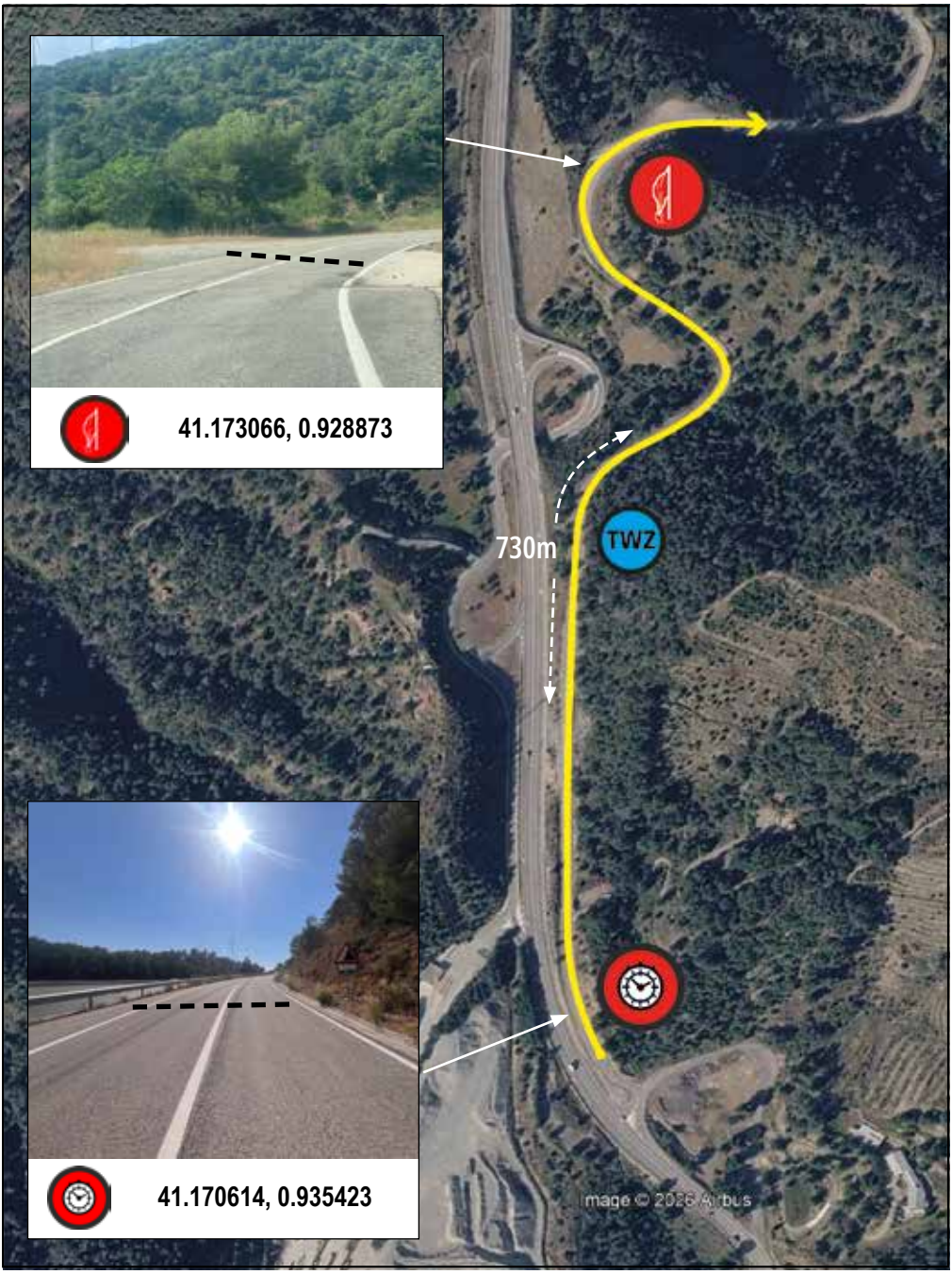

T.C. / C.H.	T.C. / C.H.	Distance Distancia	Time Tiempo	Average Promedio
SHAKEDOWN / TCC	→ *SERVICE PORTAVENTURA / PARC FERMÉ TCC*	**33,17 Km.**	**0h.40'**	**49,75 Km/h**

Km. TOT.	Km. PART.	DIRECTION / DIRECCION	INFORMATIONS / INFORMACIONES	REGRE.



STOP

41.172031, 0.903795

STOP

200m



41.173080, 0.901920

T.C. / C.H.	T.C. / C.H.	Distance Distancia	Time Tiempo	Average Promedio
SHAKEDOWN / TCC	→ *SERVICE PORTAVENTURA / PARC FERMÉ TCC*	**33,17 Km.**	**0h.40'**	**49,75 Km/h**

Km. TOT.	Km. PART.	DIRECTION / DIRECCION	INFORMATIONS / INFORMACIONES	REGRE.
0,00	**0,00**	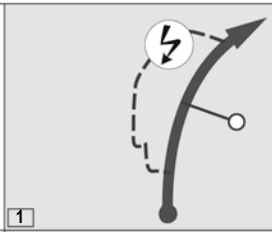 1 **4,35**	N-420 a   R-1 **41.173066, 0.928873**	**33,17**
1,15	**1,15**	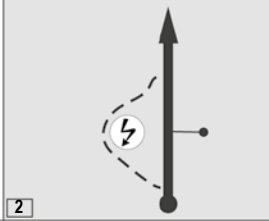 2 **3,20**	N-420 a R-2 **41.177650, 0.922977**	**32,02**
2,17	**1,02**	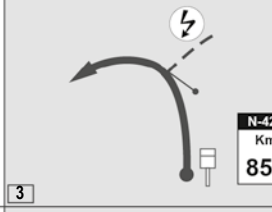 3 **2,18**	N-420 a R-3 **41.179074, 0.916417**	**31,00**
4,23	**2,06**	 4 **0,12**	N-420 a X T-313  **41.173476, 0.901554**	**28,94**
4,35	**0,12**	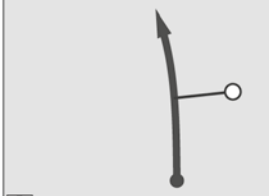 5 **0,00**	T-313  R-4 **41.173080, 0.901920**	**28,82**
4,49	**0,14**	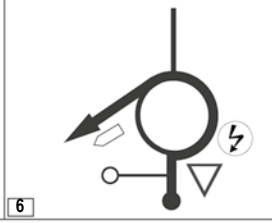 6	T-313 X N-420 R-5 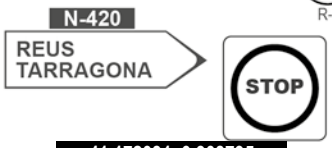 **41.172031, 0.903795**	**28,68**

T.C. / C.H.	T.C. / C.H.	Distance Distancia	Time Tiempo	Average Promedio
SHAKEDOWN / TCC	***SERVICE PORTAVENTURA / PARC FERMÉ TCC***	**33,17 Km.**	**0h.40'**	**49,75 Km/h**

Km. TOT.	Km. PART.	DIRECTION / DIRECCION	INFORMATIONS / INFORMACIONES	REGRE.
4,74	**0,25**	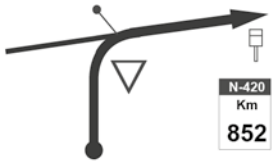 7	N-420	**28,43**
8,63	**3,89**	 8	N-420 !!! LES IRLES 0,2 RETURN START SHAKEDOWN VUELTA A SALIDA SHAKEDOWN	**24,54**
10,71	**2,08**	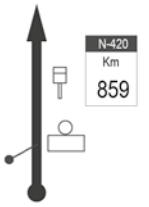 9	N-420 50 RIUDECOLS	**22,46**
11,19	**0,48**	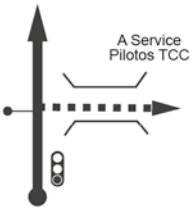 10	N-420 (RIUDECOLS)	**21,98**
14,01	**2,82**	 11	N-420 N-420 REUS 9 TARRAGONA 23	**19,16**
15,72	**1,71**	 12	N-420 C-242z 0,3 LES BORGES C. ¡OBRAS!	**17,45**

T.C. / C.H.	T.C. / C.H.	Distance Distancia	Time Tiempo	Average Promedio
SHAKEDOWN / TCC	→ ***SERVICE PORTAVENTURA / PARC FERMÉ TCC***	**33,17 Km.**	**0h.40'**	**49,75 Km/h**

Km. TOT.	Km. PART.	DIRECTION / DIRECCION	INFORMATIONS / INFORMACIONES	REGRE.
18,17	**2,45**	13 	X T-11 	**15,00**
23,79	**5,62**	14 	T-11 X C-14 	**9,38**
24,79	**1,00**	15 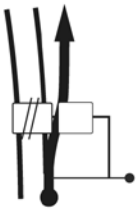	C-14 	**8,38**
25,42	**0,63**	16 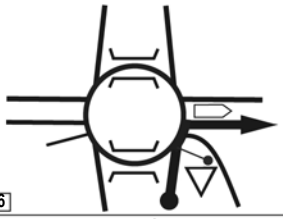	C-14 	**7,75**
28,45	**3,03**	17 	C-14 	**4,72**
30,05	**1,60**	18 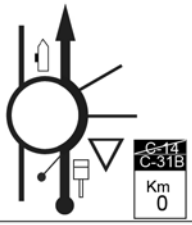	C-31B x C-31B 	**3,12**

T.C. / C.H.	T.C. / C.H.	Distance Distancia	Time Tiempo	Average Promedio
SHAKEDOWN / TCC	***SERVICE PORTAVENTURA / PARC FERMÉ TCC***	**33,17 Km.**	**0h.40'**	**49,75 Km/h**

Km. TOT.	Km. PART.	DIRECTION / DIRECCION	INFORMATIONS / INFORMACIONES	REGRE.
30,41	**0,36**	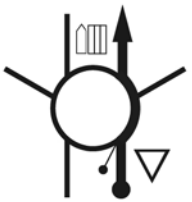 19	C-31B C-31B SALOU	**2,76**
30,95	**0,54**	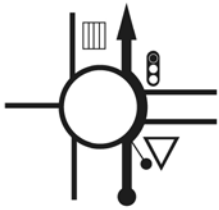 20	C-31B !! Plaça Europa La Pineda	**2,22**
31,89	**0,94**	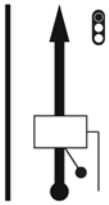 21	C-31B TARRAGONA Cap Salou Port Aventur Centre Urbà Platges VILA-SECA (SALOU)	**1,28**
32,02	**0,13**	 22	C-31B !! VILA-SECA PORTAVENTURA (SALOU)	**1,15**
32,44	**0,42**	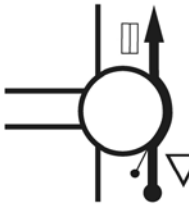 23	C-31B VILA-SECA Policia Mossos d'Esquadra (SALOU)	**0,73**
32,79	**0,35**	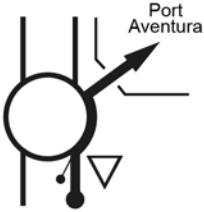 Port Aventura 24	(SALOU)	**0,38**

T.C. / C.H.	T.C. / C.H.	Distance Distancia	Time Tiempo	Average Promedio
SHAKEDOWN / TCC	***SERVICE PORTAVENTURA / PARC FERMÉ TCC***	**33,17 Km.**	**0h.40'**	**49,75 Km/h**

Km. TOT.	Km. PART.	DIRECTION / DIRECCION	INFORMATIONS / INFORMACIONES	REGRE.
33,17	**0,38**	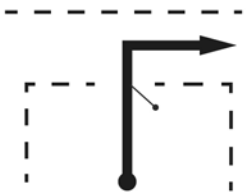 25	 (PORT AVENTURA)	**0,00**

NOTAS

VIERNES 16

Seccion 1

T.C. / C.H. 0	T.C. / C.H. 0A	Distance Distancia	Time Tiempo	Average Promedio
PODIUM	→ *SERVICE IN PORTAVENTURA*	**2,12 Km.**	**0h 10'**	**12,72 Km/h.**

Km. TOT.	Km. PART.	DIRECTION / DIRECCION	INFORMATIONS / INFORMACIONES	REGRE.
0,00	**0,00**	1 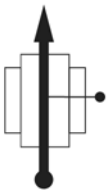	 PODIUM (SALOU)	**2,12**
0,05	**0,05**	2 	(SALOU)	**2,07**
0,12	**0,07**	3 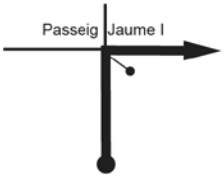	(SALOU)	**2,00**
0,51	**0,39**	4 	 (SALOU)	**1,61**
0,61	**0,10**	5 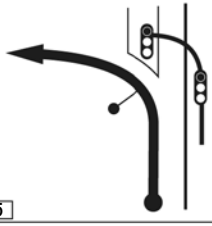	(SALOU)	**1,51**
1,01	**0,40**	6 		**1,11**

T.C. / C.H. 0	T.C. / C.H. 0A	Distance Distancia	Time Tiempo	Average Promedio
PODIUM →	*SERVICE IN PORTAVENTURA*	**2,12 Km.**	**0h 10'**	**12,72 Km/h.**

Km. TOT.	Km. PART.	DIRECTION / DIRECCION	INFORMATIONS / INFORMACIONES	REGRE.
1,36	**0,37**	 7	VILA-SECA → Policia Mossos d'Esquadra → (SALOU)	**0,74**
1,73	**0,35**	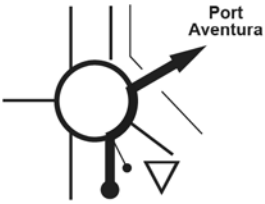 8	! (SALOU)	**0,39**
2,12	**0,39**	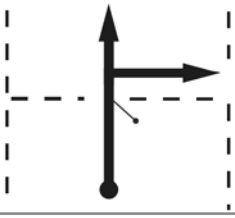 9	 (PORTAVENTURA)	**0,00**

NOTAS


Parquing Remolques
PARQUE CERRADO
MRF
PIRELLI
Service IN
Zona de espera
Zona de asistencia
Zona de asistencia
Zona de asistencia
Zona de asistencia
Zona de asistencia
Zona de asistencia
Zona de asistencia Equipos Prioritarios y Marcas
P
Parquing Acreditados y Equipos
Service OUT
Reservado Organización
ORG
ORG
Recycling Zone
ORG
ORG
Acceso Zona de Asistencia por Avda. Pere Molas

T.C. / C.H. **0A** *SERVICE (IN) PORTAVENTURA*	→	T.C. / C.H. **0B** *SERVICE (OUT) PARC FERME (IN)*	Distance Distancia	Time Tiempo **0h. 15'**	Average Promedio

Km. TOT.	Km. PART.	DIRECTION / DIRECCION	INFORMATIONS / INFORMACIONES	REGRE.
		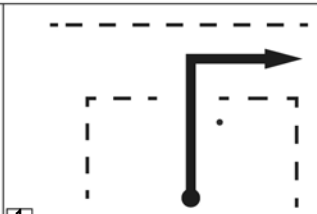 1	 (PORT AVENTURA)	
		 2	 (PORT AVENTURA)	

NOTAS

T.C. / C.H. **0B / 1D** *SERVICE (OUT) PORTAVENTURA* →	T.C. / C.H. **1 / 2** *RIUDECANYES*	Distance Distancia **25,90 km**	Time Tiempo **0h. 35'**	Average Promedio **44,40 km/h**

Km. TOT.	Km. PART.	DIRECTION / DIRECCION	INFORMATIONS / INFORMACIONES	REGRE.
0,00	0,00	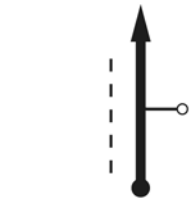 1	 41.0820961, 1.1509271 (PORT AVENTURA)	25,90
0,05	0,05	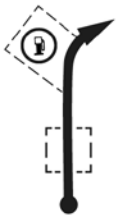 2	 (PORT AVENTURA)	25,85
0,23	0,18	 3	(SALOU)	25,67
0,57	0,34	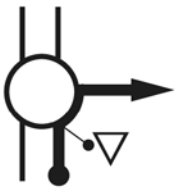 4	(SALOU)	25,33
1,04	0,47	 5	* Sol Costa Daurada (SALOU)	24,86
1,67	0,63	 6	x C-31B (SALOU)	24,23

T.C. / C.H. **0B / 1D** *SERVICE (OUT) PORTAVENTURA*	T.C. / C.H. **1 / 2** *RIUDECANYES*	Distance Distancia **25,90 km**	Time Tiempo **0h. 35'**	Average Promedio **44,40 km/h**

Km. TOT.	Km. PART.	DIRECTION / DIRECCION	INFORMATIONS / INFORMACIONES	REGRE.
2,15	0,48	 7	C-31B 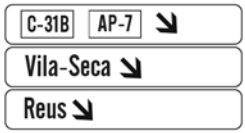	23,75
2,70	0,55	 8	C-31B 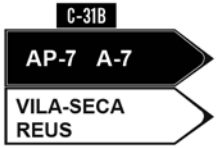	23,20
3,06	0,36	 9	C-31B x C-14 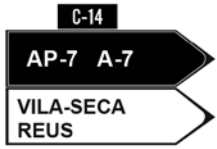	22,84
3,69	0,63	 10	C-14 	22,21
4,53	0,84	 11	C-14 x A-7 	21,37
7,75	3,22	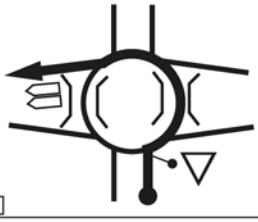 12	A-7 	18,15

T.C. / C.H. **0B / 1D** *SERVICE (OUT) PORTAVENTURA*	T.C. / C.H. **1 / 2** *RIUDECANYES*	Distance Distancia **25,90 km**	Time Tiempo **0h. 35'**	Average Promedio **44,40 km/h**

Km. TOT.	Km. PART.	DIRECTION / DIRECCION	INFORMATIONS / INFORMACIONES	REGRE.
9,76	2,01	13 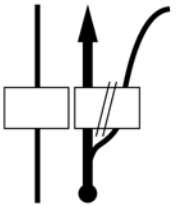	C-14 x T-11 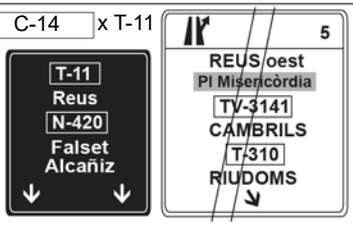	16,14
9,96	0,20	14 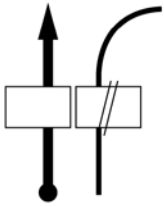	T-11 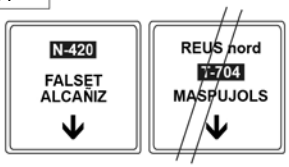	15,94
14,80	4,84	15 	T-11  ¡OBRAS!	11,10
17,56	2,76	16 	T-11 x N-420 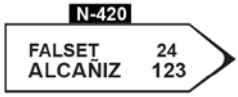	8,34
19,27	1,71	17 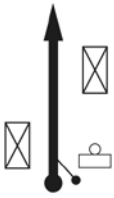	N-420  (RIUDECOLS)	6,63
21,20	1,93	18 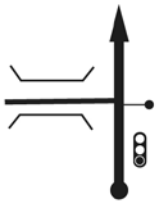	N-420 (RIUDECOLS)	4,70

T.C. / C.H. **0B / 1D** *SERVICE (OUT) PORTAVENTURA* →	T.C. / C.H. **1 / 2** *RIUDECANYES*	Distance Distancia **25,90 km**	Time Tiempo **0h. 35'**	Average Promedio **44,40 km/h**

Km. TOT.	Km. PART.	DIRECTION / DIRECCION	INFORMATIONS / INFORMACIONES	REGRE.
21,77	**0,57**	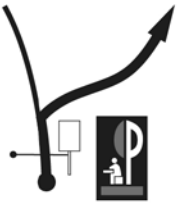 19	N-420 x N-420a !!	**4,13**
25,52	**3,75**		N-420a	**0,38**
25,90	**0,38**	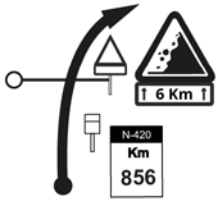 20	N-420a 	**0,00**

COMPACT ROAD-BOOK - 16/10/2026

CH / TC

Para ir del CH 2 al CH 2B ir a la página 64
From TC 2, to TC 2B go to page 64

NOTAS

RIUDECANYES

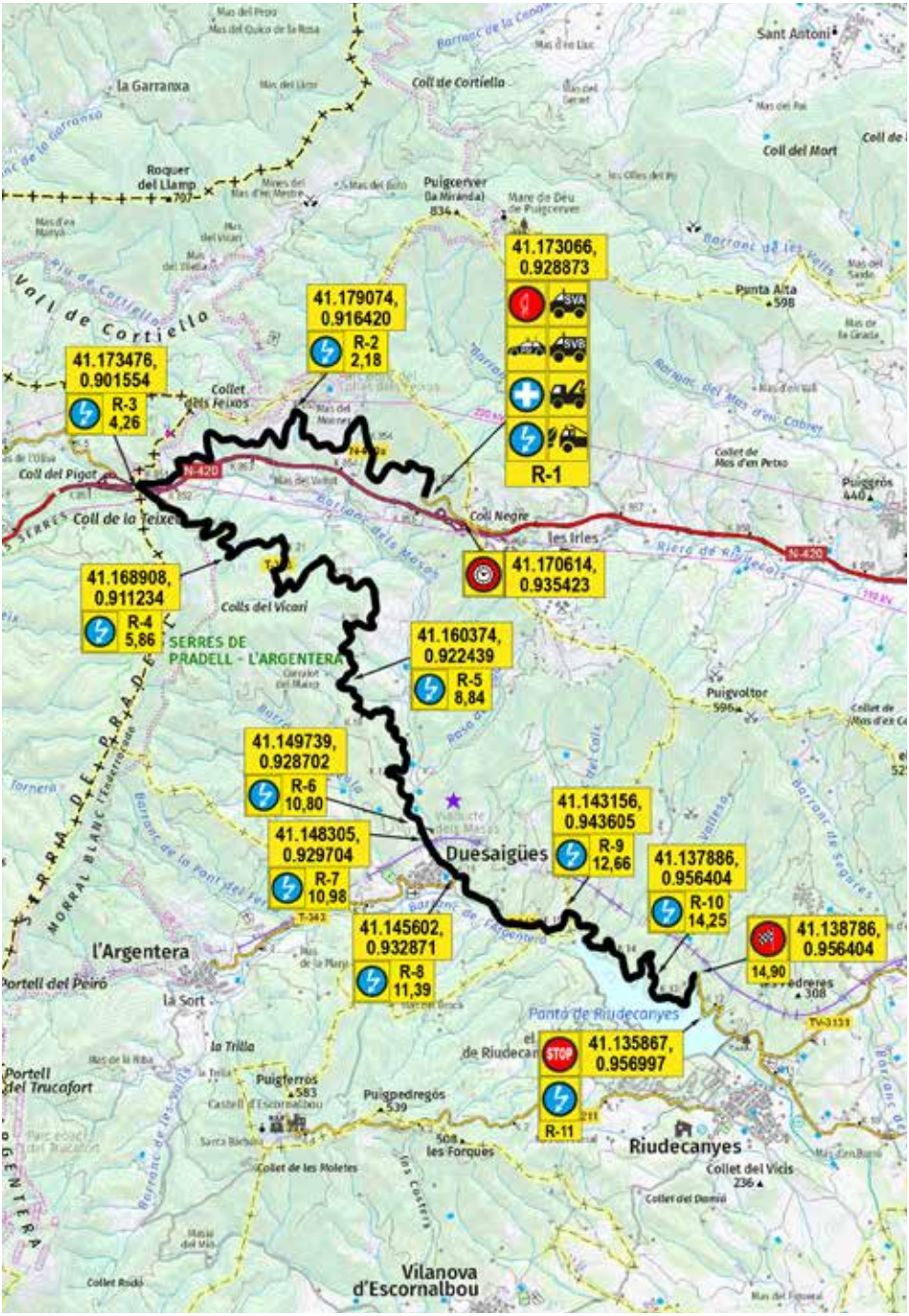

T.C. / C.H. 1	T.C. / C.H. 1A	Distance Distancia	Time Tiempo	Average Promedio
RIUDECANYES 1 →	*REGROUP IN SALOU Psg JAUME I*	**39,60 km**	**0h. 52'**	**45,69 km/h**

Km. TOT. 11,58

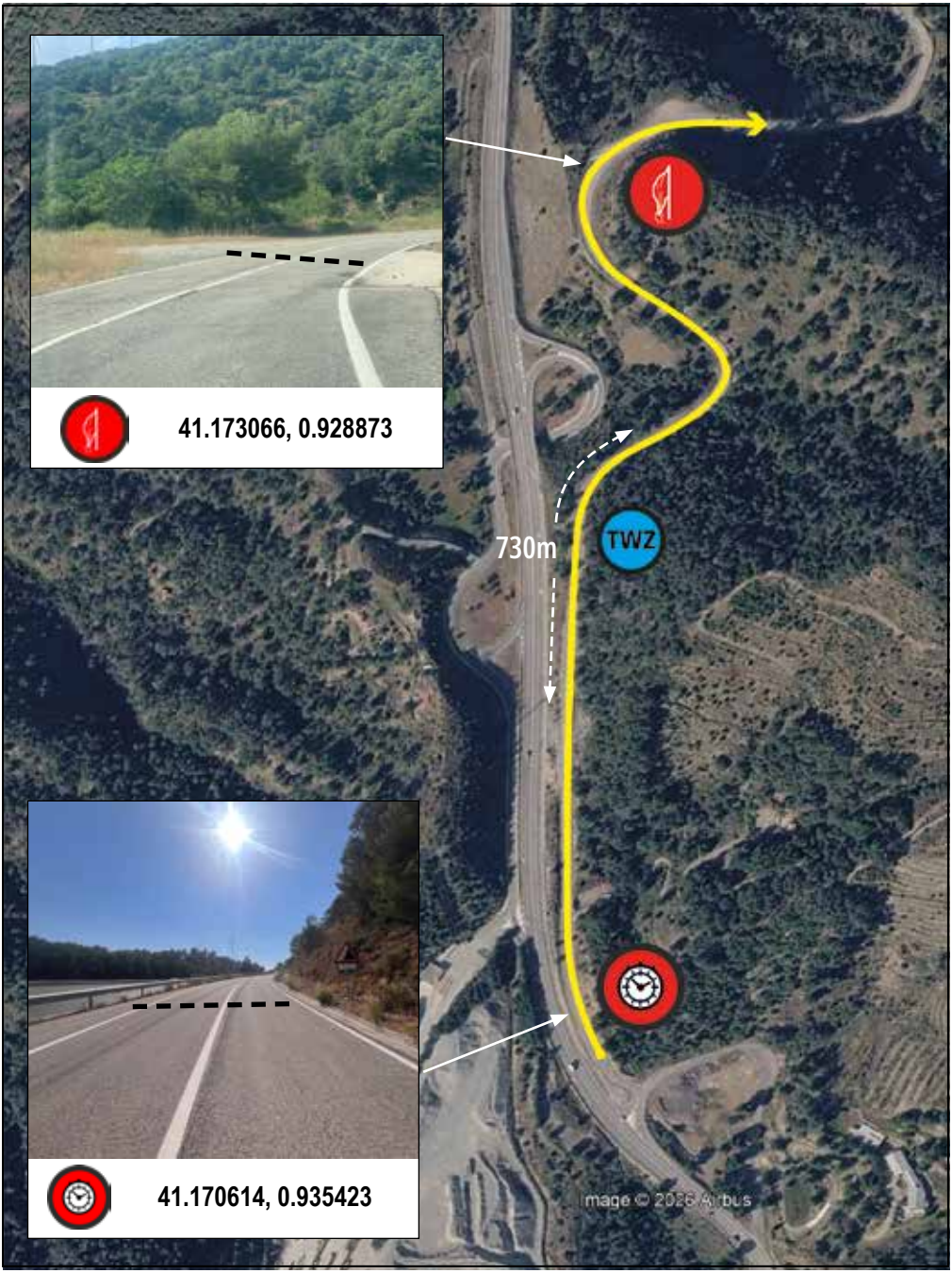

T.C. / C.H. 1	T.C. / C.H. 1A	Distance Distancia	Time Tiempo	Average Promedio
RIUDECANYES 1 →	*REGROUP IN SALOU Psg JAUME I*	**39,60 km**	**0h. 52'**	**45,69 km/h**

Km. TOT. 11,58



T.C. / C.H. 1	T.C. / C.H. 1A	Distance Distancia	Time Tiempo	Average Promedio
RIUDECANYES 1 →	*REGROUP IN SALOU Psg JAUME I*	**39,60 km**	**0h. 52'**	**45,69 km/h**

Km. TOT.	Km. PART.	DIRECTION / DIRECCION	INFORMATIONS / INFORMACIONES	REGRE.
0,00	**0,00**	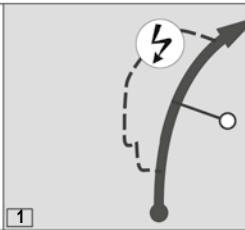 1 **14,90**	N-420a   R-1 **41.173066, 0.928873**	**39,60**
2,18	**2,18**	 2 **12,72**	N-420a R-2 **41.179074, 0.916420**	**37,42**
4,26	**2,08**	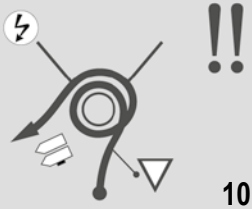 3 **10,64**	N-420a x T-313 R-3 TP-313 DUESAIGÜES **41.173476, 0.901554**	**35,34**
4,53	**0,27**	 4 **10,37**	T-313 TP-313 DUESAIGÜES **41.203459, 0.4579767**	**35,07**
5,86	**1,33**	 5 **9,04**	T-313 R-4 **41.168908, 0.911234**	**33,74**
8,84	**2,98**	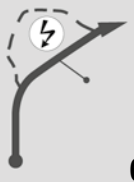 6 **6,06**	T-313 R-5	**30,76**

T.C. / C.H. 1	T.C. / C.H. 1A	Distance Distancia	Time Tiempo	Average Promedio
RIUDECANYES 1 →	*REGROUP IN SALOU Psg JAUME I*	**39,60 km**	**0h. 52'**	**45,69 km/h**

Km. TOT.	Km. PART.	DIRECTION / DIRECCION	INFORMATIONS / INFORMACIONES	REGRE.
10,80	**1,96**	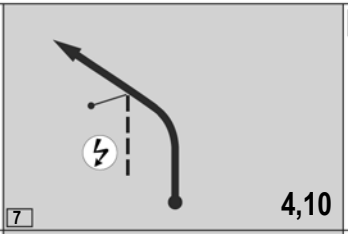 7 **4,10**	T-313 R-6 **41.149739, 0.928702**	**28,80**
10,98	**0,18**	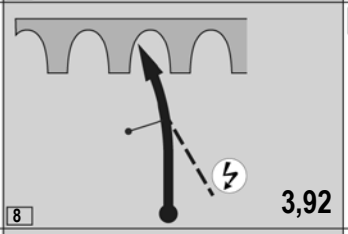 8 **3,92**	T-313 R-7 **41.149739, 0.928702**	**28,62**
11,39	**0,41**	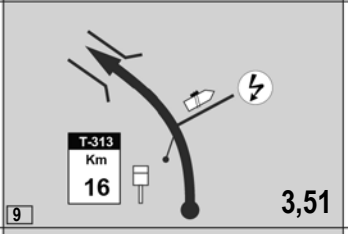 9 **3,51**	T-313 R-8 **41.145602, 0.932871**	**28,21**
12,66	**1,27**	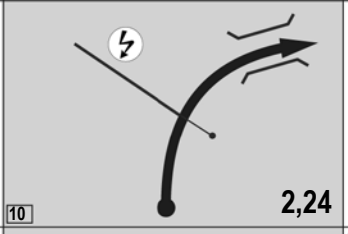 10 **2,24**	T-313 R-9 **41.143156, 0.943605**	**26,94**
14,25	**1,59**	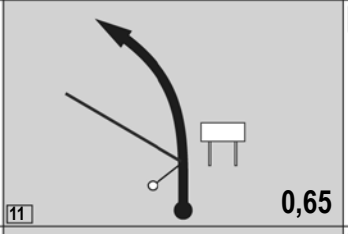 11 **0,65**	T-313 R-10  **41.137886, 0.956404**	**25,35**
14,90	**0,65**	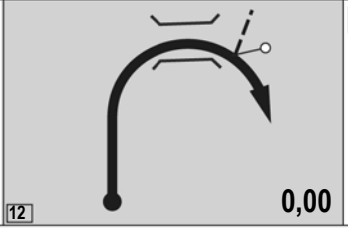 12 **0,00**	T-313  **41.138786, 0.956404**	**24,70**

T.C. / C.H. 1	T.C. / C.H. 1A	Distance Distancia	Time Tiempo	Average Promedio
RIUDECANYES 1 →	*REGROUP IN SALOU Psg JAUME I*	**39,60 km**	**0h. 52'**	**45,69 km/h**

Km. TOT.	Km. PART.	DIRECTION / DIRECCION	INFORMATIONS / INFORMACIONES	REGRE.
15,24	**0,34**	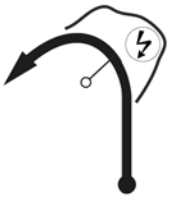 13	T-313  R-11 **41.135867, 0.956997**	**24,36**
16,11	**0,87**	 14	T-313	**23,49**
16,41	**0,30**	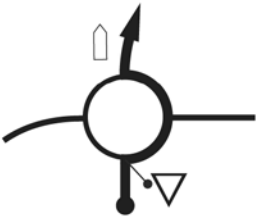 15	T-313	**23,19**
19,54	**3,13**	 16	T-313 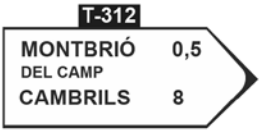 (MONTBRIÓ DEL CAMP)	**20,06**
20,21	**0,67**	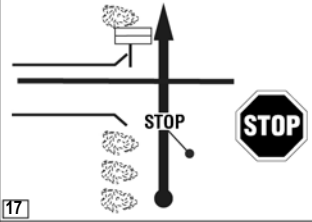 17	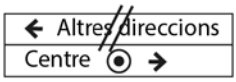 (MONTBRIÓ DEL CAMP)	**19,39**
20,30	**0,09**	 18	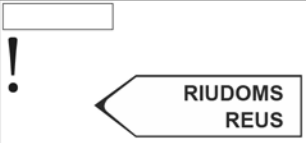 (MONTBRIÓ DEL CAMP)	**19,30**

T.C. / C.H. 1	T.C. / C.H. 1A	Distance Distancia	Time Tiempo	Average Promedio
RIUDECANYES 1 →	*REGROUP IN SALOU Psg JAUME I*	**39,60 km**	**0h. 52'**	**45,69 km/h**

Km. TOT.	Km. PART.	DIRECTION / DIRECCION	INFORMATIONS / INFORMACIONES	REGRE.
20,50	**0,20**	19 	x T-312 (MONTBRIÓ DEL CAMP)	**19,10**
20,71	**0,21**	20 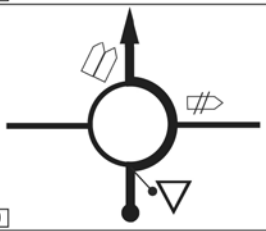	T-312 	**18,89**
22,84	**2,13**	21 	T-312 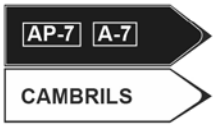	**16,76**
25,13	**2,29**	22 	T-312 	**14,47**
25,32	**0,19**	23 	T-312 x A-7 	**14,28**
32,18	**6,86**	24 	A-7 	**7,42**

T.C. / C.H. 1	T.C. / C.H. 1A	Distance Distancia	Time Tiempo	Average Promedio
RIUDECANYES 1 →	*REGROUP IN SALOU Psg JAUME I*	**39,60 km**	**0h. 52'**	**45,69 km/h**

Km. TOT.	Km. PART.	DIRECTION / DIRECCION	INFORMATIONS / INFORMACIONES	REGRE.
33,18	**1,00**	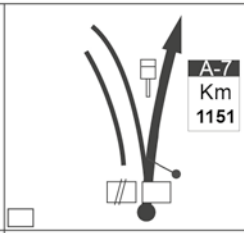	A-7 1151 VILA-SECA oest C-14 Reus Salou aeropuerto E-15 AP-7	**6,42**
33,66	**0,48**	25 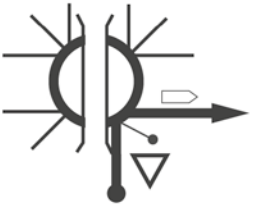	A-7 x C-14 C-14 Salou	**5,94**
35,07	**1,41**	26 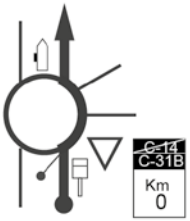	C-14 x C-31B C-31B SALOU *Plaça Europa* TARRAGONA	**4,53**
35,44	**0,37**	27 	C-31B C-31B SALOU	**4,16**
35,98	**0,54**	28 	C-31B Plaça Europa La Pineda	**3,62**
36,43	**0,45**	29 	C-31B Car Wash	**3,17**

T.C. / C.H. 1	T.C. / C.H. 1A	Distance Distancia	Time Tiempo	Average Promedio
RIUDECANYES 1 →	*REGROUP IN SALOU Psg JAUME I*	**39,60 km**	**0h. 52'**	**45,69 km/h**

Km. TOT.	Km. PART.	DIRECTION / DIRECCION	INFORMATIONS / INFORMACIONES	REGRE.
36,57	**0,14**	30 	C-31b C-31b AP-7 A-7 VILA-SECA REUS	**3,03**
36,93	**0,36**	31 	C-31b ! T-325 CAMBRILS (SALOU)	**2,67**
38,26	**1,33**	32 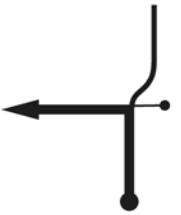	!!! Zona 30 (SALOU)	**1,34**
38,36	**0,10**	33 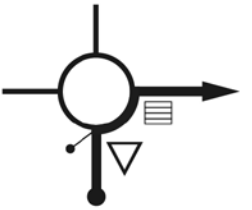	Port Esportiu	**1,24**
38,75	**0,39**	34 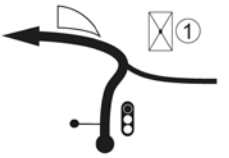	① FARMACIA (SALOU)	**0,85**
39,45	**0,70**	35 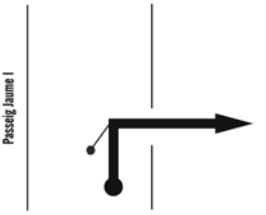	! (SALOU)	**0,15**

T.C. / C.H. 1	T.C. / C.H. 1A	Distance Distancia	Time Tiempo	Average Promedio
RIUDECANYES 1	*REGROUP IN SALOU Psg JAUME I*	**39,60 km**	**0h. 52'**	**45,69 km/h**

Km. TOT.	Km. PART.	DIRECTION / DIRECCION	INFORMATIONS / INFORMACIONES	REGRE.
39,51	**0,06**	36 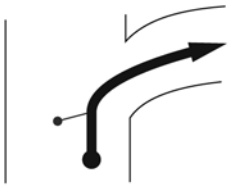	(SALOU)	**0,09**
39,60	**0,09**	37 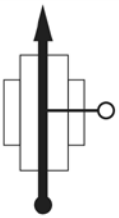	 (SALOU)	**0,00**

T.C. / C.H. 1A *REGROUP IN* *SALOU Psg JAUME I*	→	T.C. / C.H. 1B *REGROUP OUT* *SALOU Psg JAUME I*	Distance Distancia	Time Tiempo **0h. 52'**	Average Promedio

Km. TOT.	Km. PART.	DIRECTION / DIRECCION	INFORMATIONS / INFORMACIONES	REGRE.



T.C. / C.H. 1B *REGROUP OUT* *SALOU Psg JAUME I*	→	T.C. / C.H. 1C *SERVICE IN* *PORTAVENTURA*	Distance Distancia **2.14 Km.**	Time Tiempo **0h. 10'**	Average Promedio **12,84 Km/h.**

Km. TOT.	Km. PART.	DIRECTION / DIRECCION	INFORMATIONS / INFORMACIONES	REGRE.
0,00	0,00	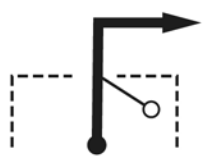 1	 (SALOU)	2,14
0,03	0,03	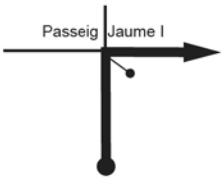 2	(SALOU)	2,11
0,53	0,50	 3	 (SALOU)	1,61
0,63	0,10	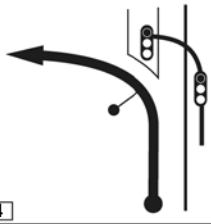 4	(SALOU)	1,51
1,03	0,40	 5	 (SALOU)	1,11
1,40	0,37	 6	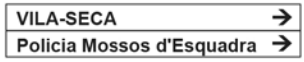 (SALOU)	0,74

T.C. / C.H. 1B *REGROUP OUT* *SALOU Psg JAUME I*	→	T.C. / C.H. 1C *SERVICE IN* *PORTAVENTURA*	Distance Distancia **2,14 Km.**	Time Tiempo **0h. 10'**	Average Promedio **12,84 Km/h.**

Km. TOT.	Km. PART.	DIRECTION / DIRECCION	INFORMATIONS / INFORMACIONES	REGRE.
1,75	**0,35**	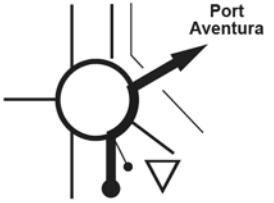	! (SALOU)	**0,39**
2,14	**0,39**	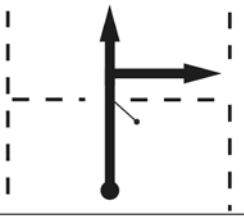	 **(PORTAVENTURA)**	**0,00**

NOTAS


Parquing Remolques
PARQUE CERRADO
MRF
PIRELLI
Service IN
Zona de espera
Zona de asistencia
Zona de asistencia
Zona de asistencia
Zona de asistencia
Zona de asistencia
Zona de asistencia
Zona de asistencia Equipos Prioritarios y Marcas
P
Parquing Acreditados y Equipos
Service OUT
Reservado Organización
ORG
ORG
Recycling Zone
ORG
ORG
Acceso Zona de Asisitencia por Avda. Pere Molas

T.C. / C.H. **1C** *SERVICE IN PORTAVENTURA*	→	T.C. / C.H. **1D** *SERVICE OUT PORTAVENTURA*	Distance Distancia	Time Tiempo **0h.30'**	Average Promedio

Km. TOT.	Km. PART.	DIRECTION / DIRECCION	INFORMATIONS / INFORMACIONES	REGRE.
		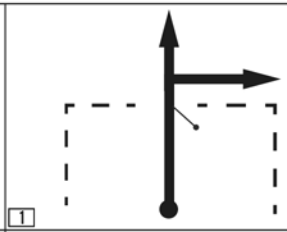 1	 Service (In) (PORT AVENTURA)	
		 2	 Service (out) (PORT AVENTURA)	

COMPACT ROAD-BOOK - 16/10/2026

CH / TC

Para ir del CH 1D al CH 2 ir a la página 43
From TC 1D, to TC 2 go to page 43

RIUDECANYES

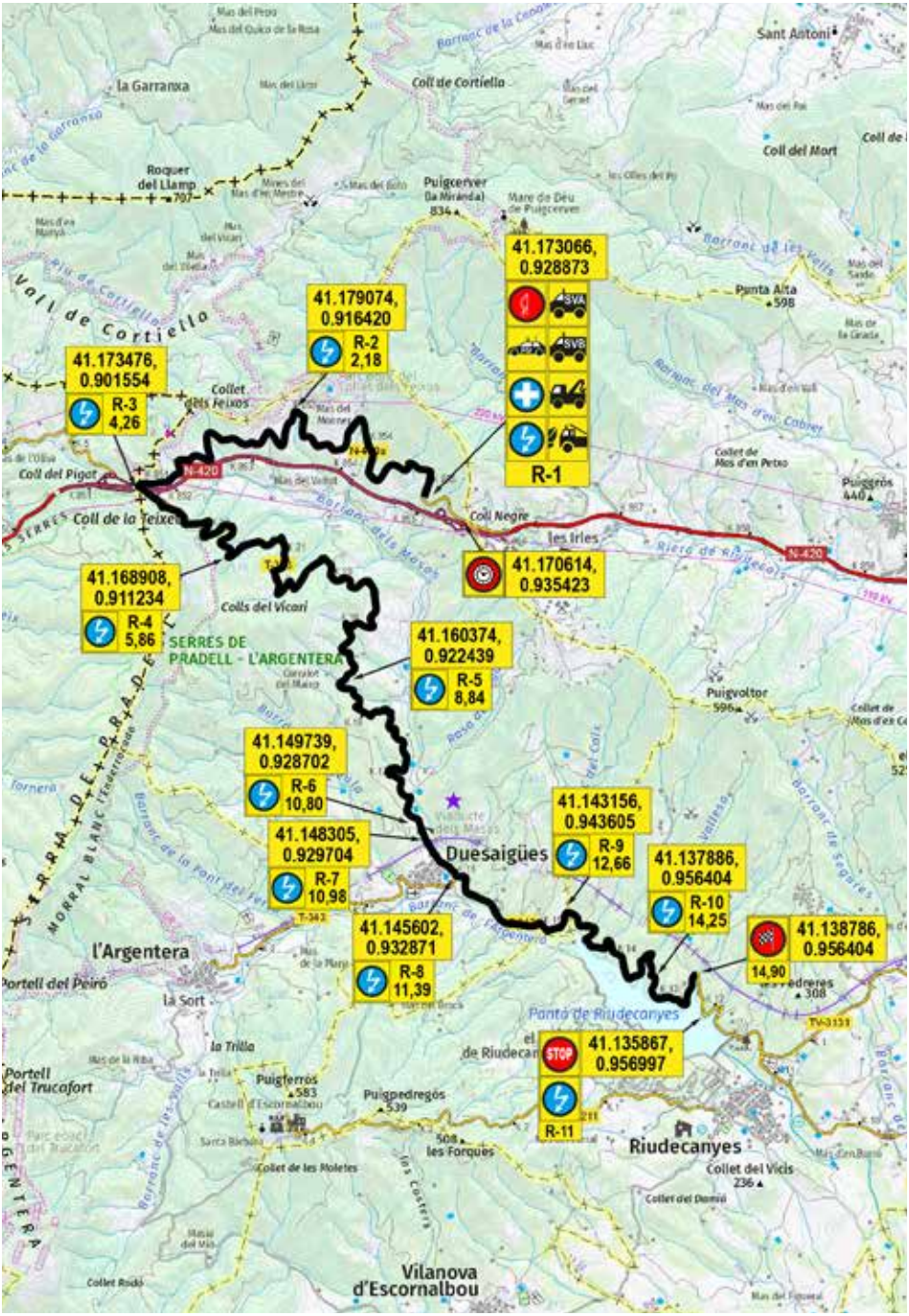

T.C. / C.H. 2 *RIUDECANYES 2*	T.C. / C.H. 2A *SERVICE IN PORTAVENTURA*	Distance Distancia **39,41 km**	Time Tiempo **0h. 52'**	Average Promedio **45,47 km/h**

Km. TOT. Km. PART. DIRECTION / DIRECCION INFORMATIONS / INFORMACIONES REGRE.

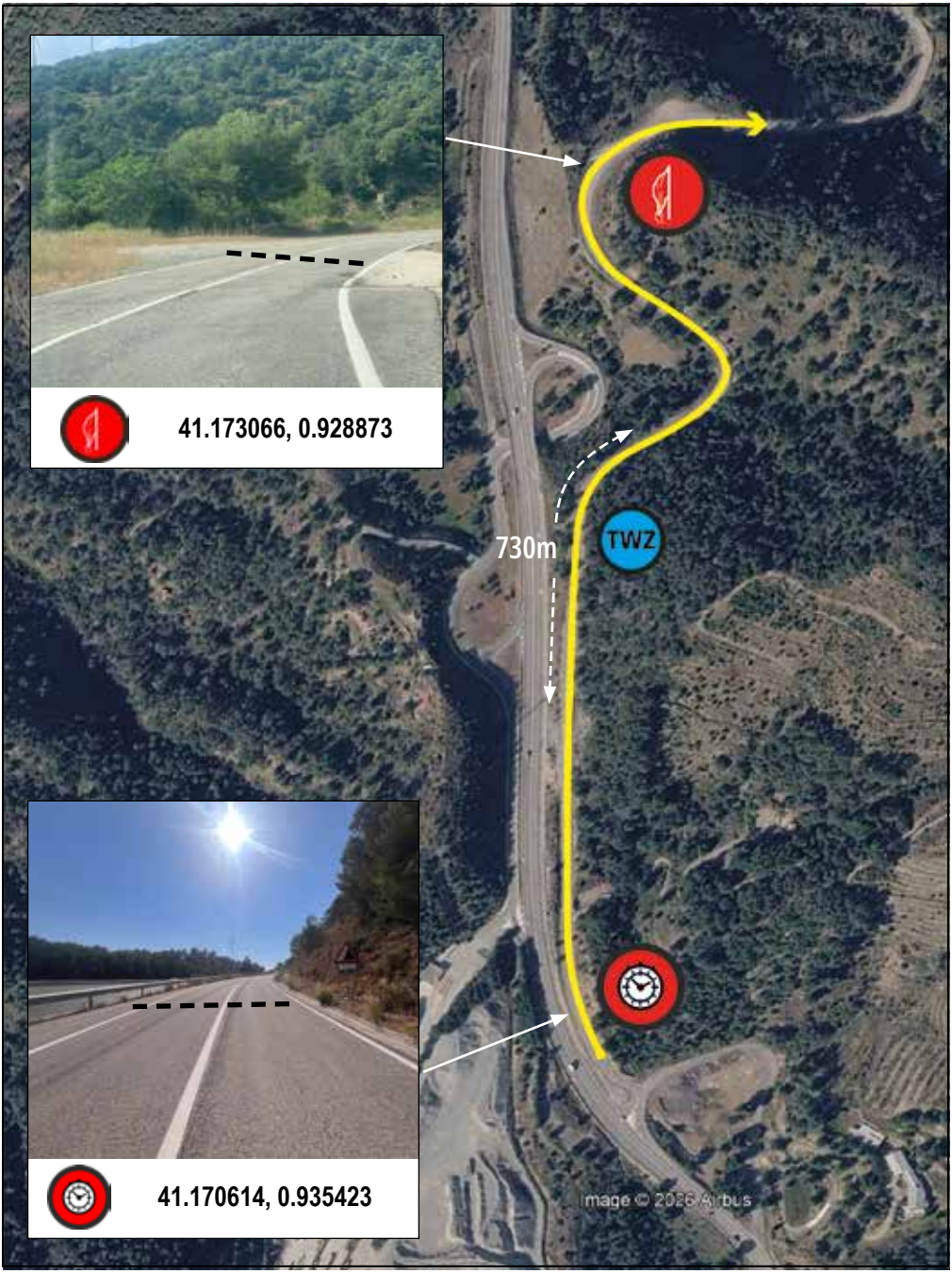

T.C. / C.H. 2	T.C. / C.H. 2A	Distance Distancia	Time Tiempo	Average Promedio
RIUDECANYES 2 →	*SERVICE IN PORTAVENTURA*	**39,41 km**	**0h. 52'**	**45,47 km/h**

Km. TOT. Km. PART. DIRECTION / DIRECCION INFORMATIONS / INFORMACIONES REGRE.



T.C. / C.H. 2	T.C. / C.H. 2A	Distance Distancia	Time Tiempo	Average Promedio
RIUDECANYES 2 →	*SERVICE IN PORTAVENTURA*	**39,41 km**	**0h. 52'**	**45,47 km/h**

Km. TOT.	Km. PART.	DIRECTION / DIRECCION	INFORMATIONS / INFORMACIONES	REGRE.
0,00	**0,00**	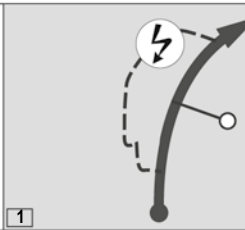 1 **14,90**	N-420a   R-1 **41.173066, 0.928873**	**39,41**
2,18	**2,18**	 2 **12,72**	N-420a R-2 **41.179074, 0.916420**	**37,23**
4,26	**2,08**	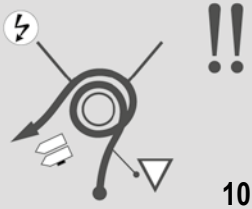 3 **10,64**	N-420a x T-313 R-3 TP-313 DUESAIGÜES **41.173476, 0.901554**	**35,15**
4,53	**0,27**	 4 **10,37**	T-313 TP-313 DUESAIGÜES **41.203459, 0.4579767**	**34,88**
5,86	**1,33**	 5 **9,04**	T-313 R-4 **41.168908, 0.911234**	**33,55**
8,84	**2,98**	 6 **6,06**	T-313 R-5	**30,57**

T.C. / C.H. 2	T.C. / C.H. 2A	Distance Distancia	Time Tiempo	Average Promedio
RIUDECANYES 2 →	*SERVICE IN PORTAVENTURA*	**39,41 km**	**0h. 52'**	**45,47 km/h**

Km. TOT.	Km. PART.	DIRECTION / DIRECCION	INFORMATIONS / INFORMACIONES	REGRE.
10,80	**1,96**	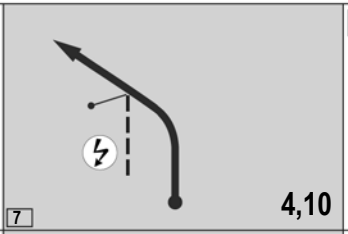 7 **4,10**	T-313 R-6 **41.149739, 0.928702**	**28,61**
10,98	**0,18**	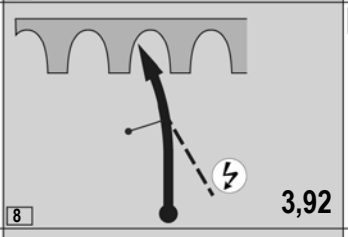 8 **3,92**	T-313 R-7 **41.149739, 0.928702**	**28,43**
11,39	**0,41**	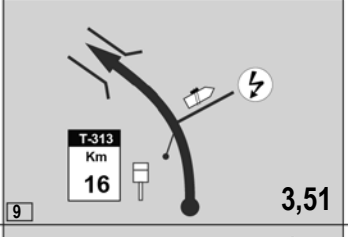 9 **3,51**	T-313 R-8 **41.145602, 0.932871**	**28,02**
12,66	**1,27**	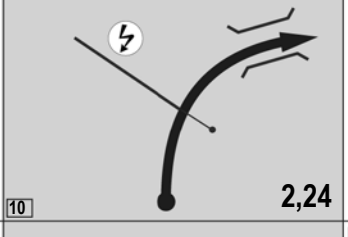 10 **2,24**	T-313 R-9 **41.143156, 0.943605**	**26,75**
14,25	**1,59**	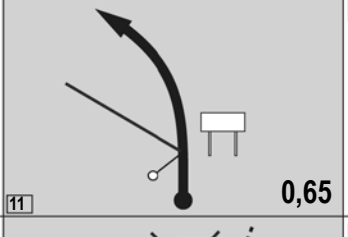 11 **0,65**	T-313 R-10  **41.137886, 0.956404**	**25,16**
14,90	**0,65**	 12 **0,00**	T-313  **41.138786, 0.956404**	**24,51**

T.C. / C.H. 2	T.C. / C.H. 2A	Distance Distancia	Time Tiempo	Average Promedio
RIUDECANYES 2 →	*SERVICE IN PORTAVENTURA*	**39,41 km**	**0h. 52'**	**45,47 km/h**

Km. TOT.	Km. PART.	DIRECTION / DIRECCION	INFORMATIONS / INFORMACIONES	REGRE.
15,24	**0,34**	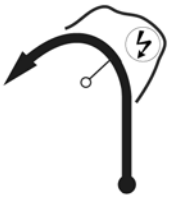 13	T-313  **41.135867, 0.956997**	**24,17**
16,11	**0,87**	 14	T-313	**23,30**
16,41	**0,30**	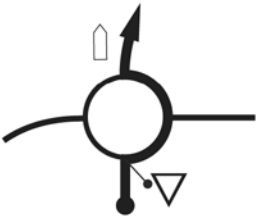 15	T-313	**23,00**
19,54	**3,13**	 16	T-313 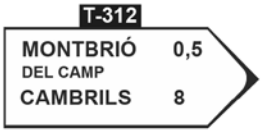 (MONTBRIÓ DEL CAMP)	**19,87**
20,21	**0,67**	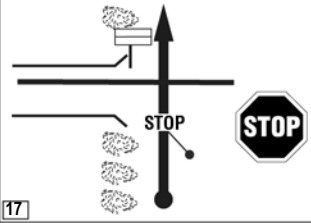 17	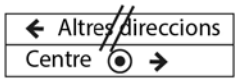 (MONTBRIÓ DEL CAMP)	**19,20**
20,30	**0,09**	 18	x T-733 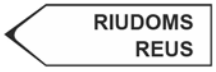 (MONTBRIÓ DEL CAMP)	**19,11**

T.C. / C.H. 2		T.C. / C.H. 2A	Distance Distancia	Time Tiempo	Average Promedio
RIUDECANYES 2	→	*SERVICE IN PORTAVENTURA*	**39,41 km**	**0h. 52'**	**45,47 km/h**

Km. TOT.	Km. PART.	DIRECTION / DIRECCION	INFORMATIONS / INFORMACIONES	REGRE.
			x T-312 (MONTBRIÓ DEL CAMP)	
		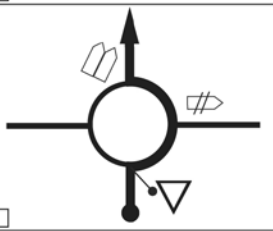	T-312 	
			T-312 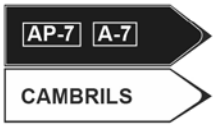	
		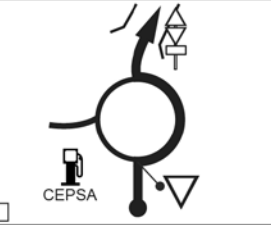	T-312 	
			T-312 x A-7 	
		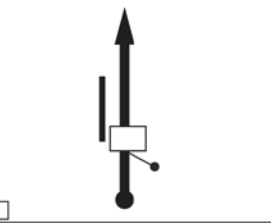	A-7 	

T.C. / C.H. 2	T.C. / C.H. 2A	Distance Distancia	Time Tiempo	Average Promedio
RIUDECANYES 2 →	*SERVICE IN PORTAVENTURA*	**39,41 km**	**0h. 52'**	**45,47 km/h**

Km. TOT.	Km. PART.	DIRECTION / DIRECCION	INFORMATIONS / INFORMACIONES	REGRE.
33,18	**1,00**	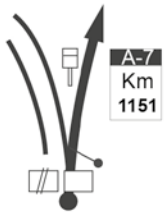 25	A-7 1151 VILA-SECA oest C-14 Reus Salou aeropuerto E-15 AP-7	**6,23**
33,66	**0,48**	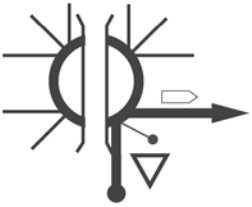 26	A-7 x C-14 C-14 Salou	**5,75**
35,07	**1,41**	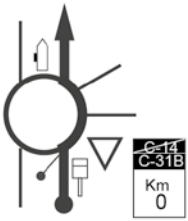 27	C-14 x C-31B C-31B SALOU *Plaça Europa* TARRAGONA	**4,34**
35,44	**0,37**	 28	C-31B C-31B SALOU	**3,97**
35,98	**0,54**	 29	C-31B Plaça Europa La Pineda	**3,43**
36,43	**0,45**	 30	C-31B Car Wash 41.15660550, 0.391495021	**2,98**

T.C. / C.H. 2	T.C. / C.H. 2A	Distance Distancia	Time Tiempo	Average Promedio
RIUDECANYES 2 →	*SERVICE IN PORTAVENTURA*	**39,41 km**	**0h. 52'**	**45,47 km/h**

Km. TOT.	Km. PART.	DIRECTION / DIRECCION	INFORMATIONS / INFORMACIONES	REGRE.
36,55	**0,12**	 31	C-31B !! 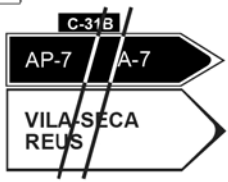	**2,86**
37,19	**0,64**	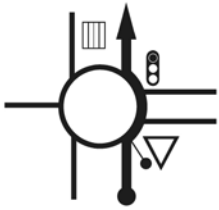 32	C-31B !! 	**2,22**
38,13	**0,94**	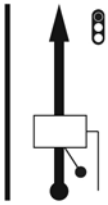 33	C-31B 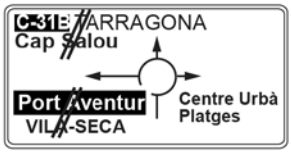 (SALOU)	**1,28**
38,26	**0,13**	 34	C-31B !! 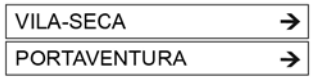 (SALOU)	**1,15**
38,68	**0,42**	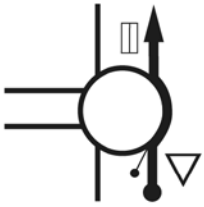 35	C-31B 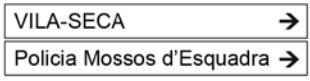 (SALOU)	**0,73**
39,03	**0,35**	 36		**0,38**

T.C. / C.H. 2	T.C. / C.H. 2A	Distance Distancia	Time Tiempo	Average Promedio
RIUDECANYES 2 →	*SERVICE IN PORTAVENTURA*	**39,41 km**	**0h. 52'**	**45,47 km/h**

Km. TOT.	Km. PART.	DIRECTION / DIRECCION	INFORMATIONS / INFORMACIONES	REGRE.
39,41	**0,38**	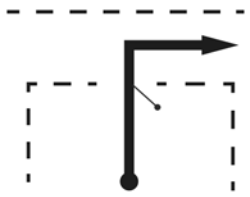 37	 41.083283, 1.150594 (PORT AVENTURA)	


Parquing Remolques
PARQUE CERRADO
MRF
PIRELLI
Service IN
Zona de espera
Zona de asistencia
Zona de asistencia
Zona de asistencia
Zona de asistencia
Zona de asistencia
Zona de asistencia
Zona de asistencia Equipos Prioritarios y Marcas
P
Parquing Acreditados y Equipos
Service OUT
Reservado Organización
ORG
ORG
Recycling Zone
ORG
ORG
Acceso Zona de Asistencia por Avda. Pere Molas

T.C. / C.H. **2A** *SERVICE (IN) PORTAVENTURA*	→	T.C. / C.H. **2B** *SERVICE (OUT) PARC FERME (IN)*	Distance Distancia	Time Tiempo **0h. 45'**	Average Promedio

Km. TOT.	Km. PART.	DIRECTION / DIRECCION	INFORMATIONS / INFORMACIONES	REGRE.
		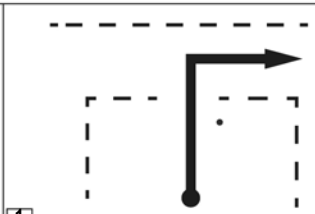 1	 (PORT AVENTURA)	
		 2	 (PORT AVENTURA)	