SÁBADO 17

Secciones 3-4-5


Parquing Remolques
PARQUE CERRADO
MRF
PIRELLI
Service IN
Zona de espera
Zona de asistencia
Zona de asistencia
Zona de asistencia
Zona de asistencia
Zona de asistencia
Zona de asistencia
Zona de asistencia Equipos Prioritarios y Marcas
P
Parquing Acreditados y Equipos
Service OUT
Reservado Organización
ORG
ORG
ORG
ORG
Recycling Zone
Acceso Zona de Asisitencia por Avda. Pere Molas

T.C. / C.H. **2C** *PARC FERME (OUT)* *SERVICE (IN)*	T.C. / C.H. **2D** *SERVICE (OUT)*	Distance Distancia	Time Tiempo **0h.15'**	Average Promedio

Km. TOT.	Km. PART.	DIRECTION / DIRECCION	INFORMATIONS / INFORMACIONES	REGRE.
		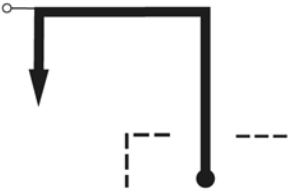	 (PORTAVENTURA)	
			 Service (out) (PORTAVENTURA)	

NOTAS

T.C. / C.H. **2D / 6B** *SERVICE (OUT) PORTAVENTURA* → T.C. / C.H. **3 / 7** *SAVALLÀ - CONESA*	Distance Distancia **72,45 km**	Time Tiempo **1h. 10'**	Average Promedio **62,10 km/h**

Km. TOT.	Km. PART.	DIRECTION / DIRECCION	INFORMATIONS / INFORMACIONES	REGRE.
0,00	0,00	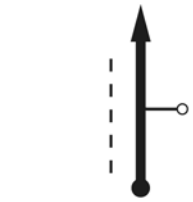 1	 41.0820961, 1.1509271 (PORT AVENTURA)	72,45
0,31	0,31	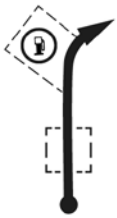 2	 (PORT AVENTURA)	72,14
0,25	-0,06	 3	(SALOU)	72,20
0,59	0,34	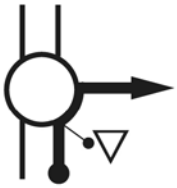 4	(SALOU)	71,86
1,06	0,47	 5	* Sol Costa Daurada (SALOU)	71,39
1,70	0,64	 6	x C-31B (SALOU)	70,75

T.C. / C.H. **2D / 6B** *SERVICE (OUT) PORTAVENTURA* → T.C. / C.H. **3 / 7** *SAVALLÀ - CONESA*	Distance Distancia **72,45 km**	Time Tiempo **1h. 10'**	Average Promedio **62,10 km/h**

Km. TOT.	Km. PART.	DIRECTION / DIRECCION	INFORMATIONS / INFORMACIONES	REGRE.
2,18	0,48	 7	C-31B 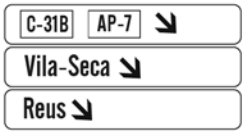	70,27
2,73	0,55	 8	C-31B 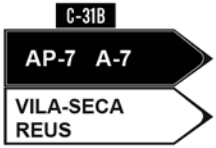	69,72
3,09	0,36	 9	C-31B x C-14 	69,36
3,72	0,63	 10	C-14 	68,73
4,56	0,84	 11	C-14 	67,89
7,75	3,19	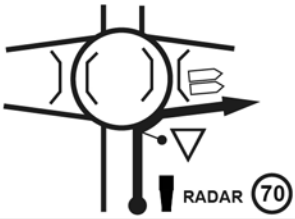 12	C-14 x T-11 	64,70

T.C. / C.H. **2D / 6B** *SERVICE (OUT) PORTAVENTURA* → T.C. / C.H. **3 / 7** *SAVALLÀ - CONESA*	Distance Distancia **72,45 km**	Time Tiempo **1h. 10'**	Average Promedio **62,10 km/h**

Km. TOT.	Km. PART.	DIRECTION / DIRECCION	INFORMATIONS / INFORMACIONES	REGRE.
9,18	1,43	13 	T-11 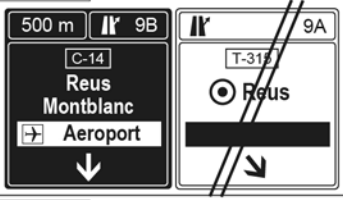	63,27
9,70	0,52	14 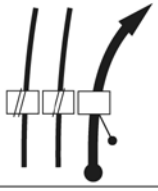	T-11 x C-14 	62,75
20,43	10,73	15 	C-14 	52,02
24,87	4,44	16 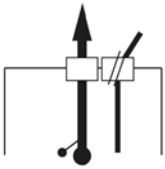	C-14 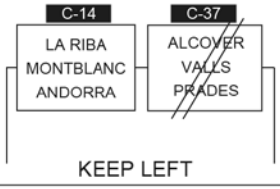	47,58
34,89	10,02	17 	C-14	37,56
39,18	4,29	18 	C-14 x N-240 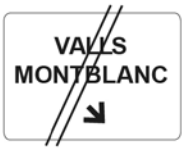	33,27

T.C. / C.H. **2D / 6B** *SERVICE (OUT) PORTAVENTURA* → T.C. / C.H. **3 / 7** *SAVALLÀ - CONESA*	Distance Distancia	Time Tiempo	Average Promedio
	72,45 km	**1h. 10'**	**62,10 km/h**

Km. TOT.	Km. PART.	DIRECTION / DIRECCION	INFORMATIONS / INFORMACIONES	REGRE.
41,91	**2,73**	19 	N-240 x C-14 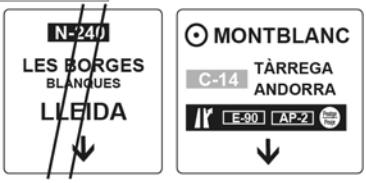	**30,54**
42,37	**0,46**	20 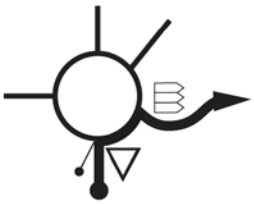	C-14 	**30,08**
42,64	**0,27**	21 	C-14 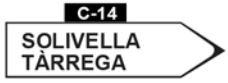	**29,81**
43,75	**1,11**	22 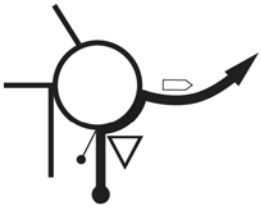	C-14 x C-241d 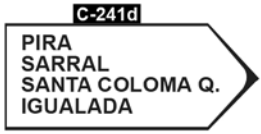	**28,70**
47,44	**3,69**	23 	C-241d 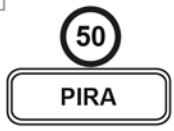	**25,01**
52,32	**4,88**	24 	C-241d 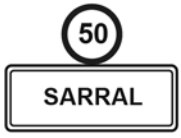	**20,13**

T.C. / C.H. **2D / 6B** *SERVICE (OUT) PORTAVENTURA* → T.C. / C.H. **3 / 7** *SAVALLÀ - CONESA*	Distance Distancia	Time Tiempo	Average Promedio
	72,45 km	**1h. 10'**	**62,10 km/h**

Km. TOT.	Km. PART.	DIRECTION / DIRECCION	INFORMATIONS / INFORMACIONES	REGRE.
	5,11	25 	C-241d 	**15,02**
57,43	**7,22**	26 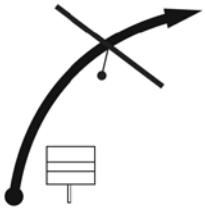	C-241d 	**7,80**
64,65	**4,17**	27 	C-241d 	**3,63**
68,82	**0,37**	28 	C-241d 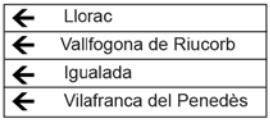 (SANTA COLOMA DE QUERALT)	**3,26**
69,19	**0,74**	29 	C-241d x T-224  (SANTA COLOMA DE QUERALT)	**2,52**
69,93	**2,00**	30 	T-224 	**0,52**

T.C. / C.H. **2D / 6B** *SERVICE (OUT) PORTAVENTURA*	T.C. / C.H. **3 / 7** *SAVALLÀ - CONESA*	Distance Distancia **72,45 km**	Time Tiempo **1h. 10'**	Average Promedio **62,10 km/h**

Km. TOT.	Km. PART.	DIRECTION / DIRECCION	INFORMATIONS / INFORMACIONES	REGRE.
72,45	**0,52**	 31	T-224  **41.542423, 1.355687**	**0,00**
	0,85	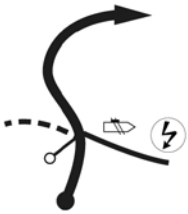 32	T-224   R-1 TV-2243 LA CIRERA 2 **41.541510, 1.345973**	

NOTAS

SAVALLA - CONESA

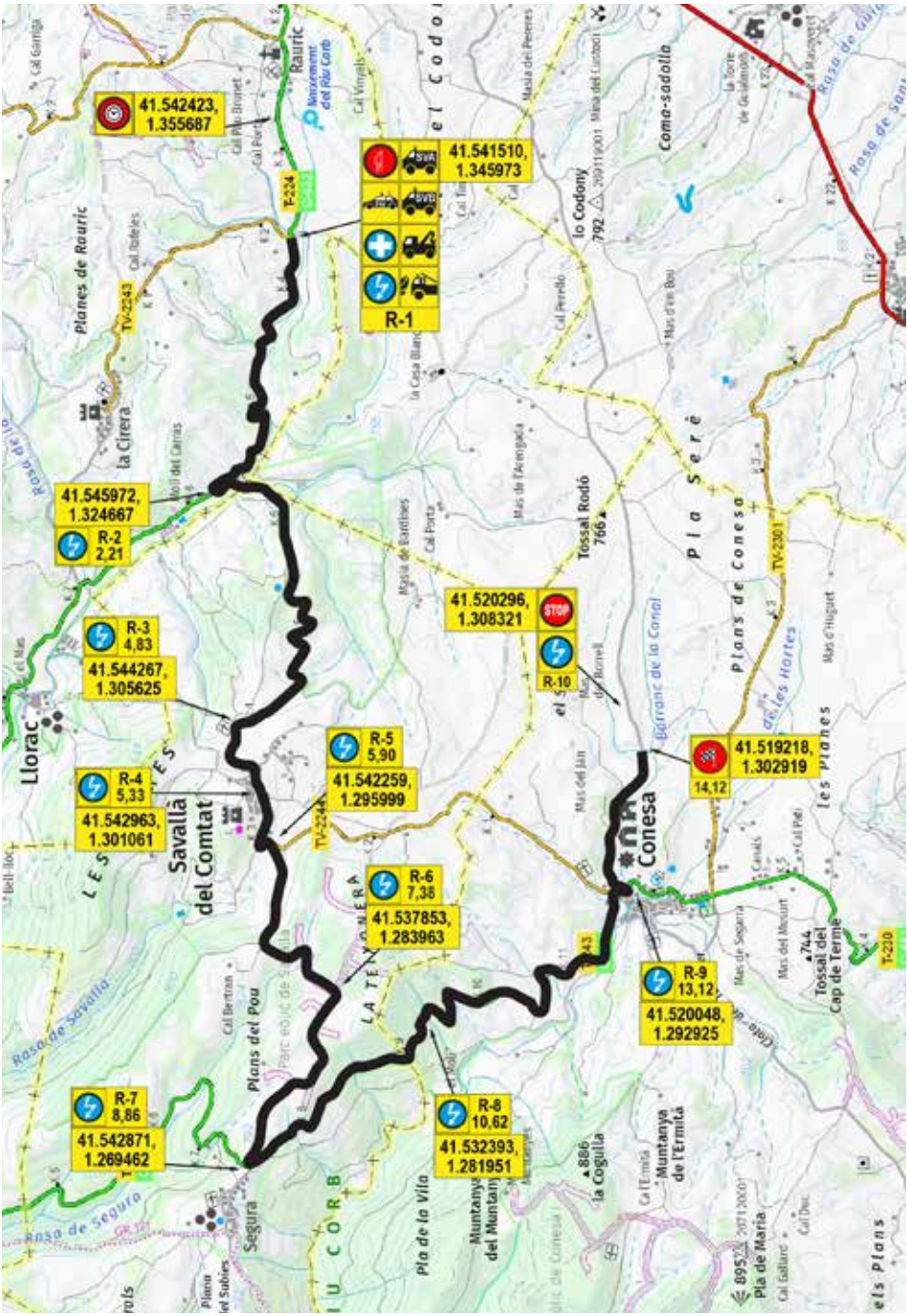

T.C. / C.H. 3 / 7	T.C. / C.H. 4 / 8	Distance Distancia	Time Tiempo	Average Promedio
SAVALLÀ - CONESA	*QUEROL - LES POBLES*	**40,65 km**	**0h. 53'**	**46,02 km/h**

Km. TOT. 14,12



T.C. / C.H. 3 / 7	T.C. / C.H. 4 / 8	Distance Distancia	Time Tiempo	Average Promedio
SAVALLÀ - CONESA	*QUEROL - LES POBLES*	**40,65 km**	**0h. 53'**	**46,02km/h**

Km. TOT. 14,12



T.C. / C.H. **3 / 7**	T.C. / C.H. **4 / 8**	Distance Distancia	Time Tiempo	Average Promedio
SAVALLÀ - CONESA →	***QUEROL - LES POBLES***	**40,65 km**	**0h. 53'**	**46,02 km/h**

Km. TOT.	Km. PART.	DIRECTION / DIRECCION	INFORMATIONS / INFORMACIONES	REGRE.
0,00	**0,00**	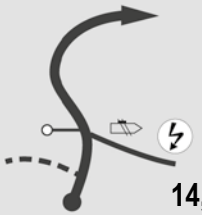 1 **14,12**	T-224   R-1 TV-2243 LA CIRERA 2 **41.541510, 1.345973**	**40,65**
2,21	**2,21**	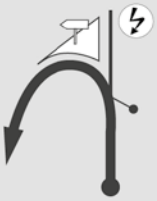 2 **11,91**	T-224 x TV-2244  TV-2244 3 SAVALLÀ DEL COMTAT R-2 **41.545972, 1.324667**	**38,44**
4,83	**2,62**	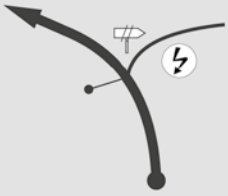 3 **9,29**	TV-2244  R-3 **41.544267, 1.305625**	**35,82**
5,20	**0,37**	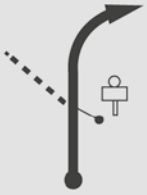 4 **8,92**	TV-2244  50 SAVALLÀ DEL COMTAT	**35,45**
5,33	**0,13**	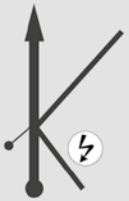 5 **8,79**	TV-2244 R-4 **41.542963, 1.301061** (SAVALLÀ DEL COMTAT)	**35,32**
5,82	**0,49**	 6 **8,30**	TV-2244	**34,83**

T.C. / C.H. 3 / 7	T.C. / C.H. 4 / 8	Distance Distancia	Time Tiempo	Average Promedio
SAVALLÀ - CONESA	QUEROL - LES POBLES	40,65 km	0h. 53'	46,02km/h

Km. TOT.	Km. PART.	DIRECTION / DIRECCION	INFORMATIONS / INFORMACIONES	REGRE.
5,90	0,08	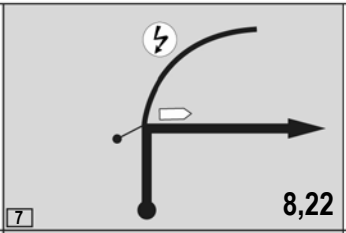 7 8,22	TV-2244 x Camino Camí de Segura R-5 41.542259, 1.295999	34,75
7,38	1,48	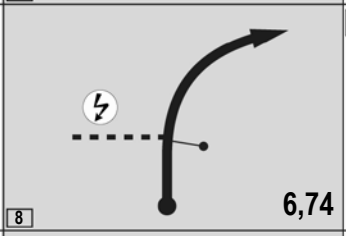 8 6,74	Camino R-6 41.537853, 1.283963	33,27
8,86	1,48	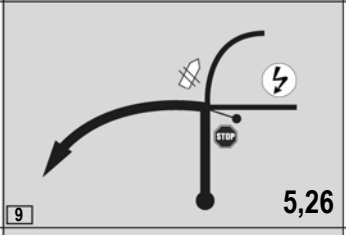 9 5,26	Camino x T-243 SEGURA R-7 41.542871, 1.269462	31,79
10,62	1,76	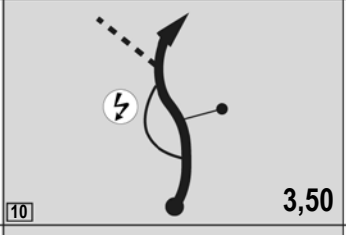 10 3,50	T-243 R-8 41.532393, 1.281951	30,03
13,02	2,40	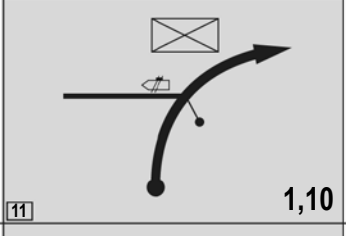 11 1,10	T-243 TV-2244 4 SAVALLÀ C.	27,63
13,13	0,11	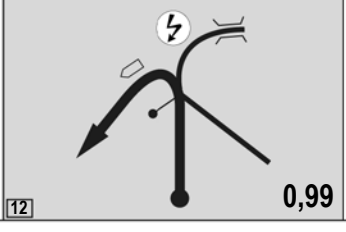 12 0,99	T-243 x Camino CAMÍ A STA. COLOMA QUERALT R-9 41.520048, 1.292925	27,52

T.C. / C.H. 3 / 7	T.C. / C.H. 4 / 8	Distance Distancia	Time Tiempo	Average Promedio
SAVALLÀ - CONESA →	*QUEROL - LES POBLES*	**40,65 km**	**0h. 53'**	**46,02 km/h**

Km. TOT.	Km. PART.	DIRECTION / DIRECCION	INFORMATIONS / INFORMACIONES	REGRE.
14,12	**0,99**	13 **0,00** 	Camino  **41.519218, 1.302919**	**26,53**
14,59	**0,47**	14 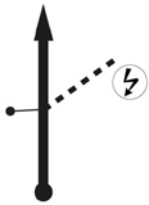	Camino  R-10 **41.520296, 1.308321**	**26,06**
15,68	**1,09**	15 	Camino !!	**24,97**
16,03	**0,35**	16 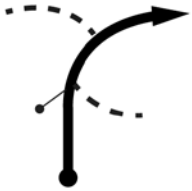	Camino	**24,62**
20,72	**4,69**	17 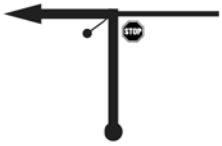	Camino X C-241d	**19,93**
21,43	**0,71**	18 	C-241d X T-201 	**19,22**

T-201
Pontils →
Santes Creus →
↙ Centre
(SANTA COLOMA DE QUERALT)

T.C. / C.H. **3 / 7**	T.C. / C.H. **4 / 8**	Distance Distancia	Time Tiempo	Average Promedio
SAVALLÀ - CONESA →	***QUEROL - LES POBLES***	**40,65 km**	**0h. 53'**	**46,02km/h**

Km. TOT.	Km. PART.	DIRECTION / DIRECCION	INFORMATIONS / INFORMACIONES	REGRE.
21,67	**0,24**	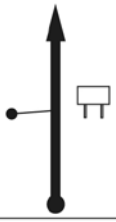 19	T-201 	**18,98**
27,68	**6,01**	 20	T-201 	**12,97**
28,56	**0,88**	 21	T-201 	**12,09**
33,73	**5,17**	 22	T-201 	**6,92**
33,87	**0,14**	 23	T-201 	**6,78**
38,25	**4,38**	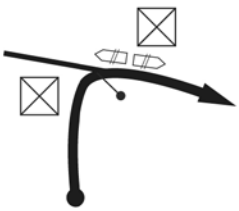 24	T-201 x C-37 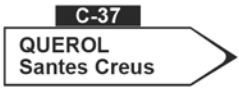	**2,40**

T.C. / C.H. 3 / 7	T.C. / C.H. 4 / 8	Distance Distancia	Time Tiempo	Average Promedio
SAVALLÀ - CONESA	→ *QUEROL - LES POBLES*	**40,65 km**	**0h. 53'**	**46,02 km/h**

Km. TOT.	Km. PART.	DIRECTION / DIRECCION	INFORMATIONS / INFORMACIONES	REGRE.
40,65	**2,40**	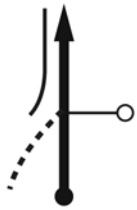 25	C-37  **41.441213, 1.417262**	**0,00**
	0,53	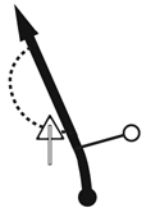 26	C-37  **41.439072, 1.413141**	

QUEROL - LES POBLES

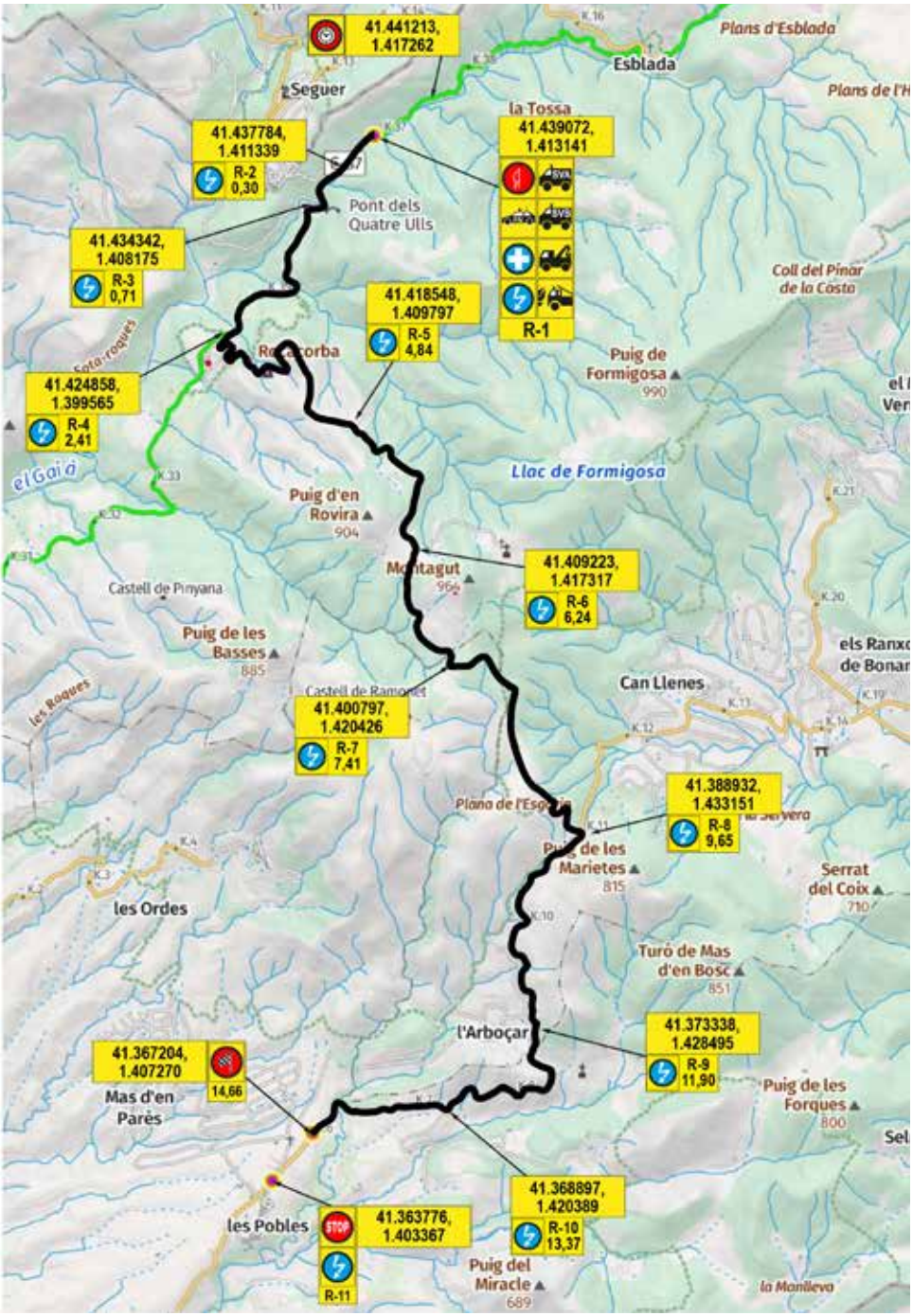

T.C. / C.H. 4 / 8 QUEROL- LES POBLES	T.C. / C.H. 5 / 9 EL MONTMELL	Distance Distancia	Time Tiempo	Average Promedio
		35,94 km	0h. 52’	41,47 km/h

Km. TOT. 14,66



T.C. / C.H. **4 / 8** *QUEROL- LES POBLES*	→	T.C. / C.H. **5 / 9** *EL MONTMELL*	Distance Distancia **35,94 km**	Time Tiempo **0h. 52'**	Average Promedio **41,47 km/h**

Km. TOT. 14,66

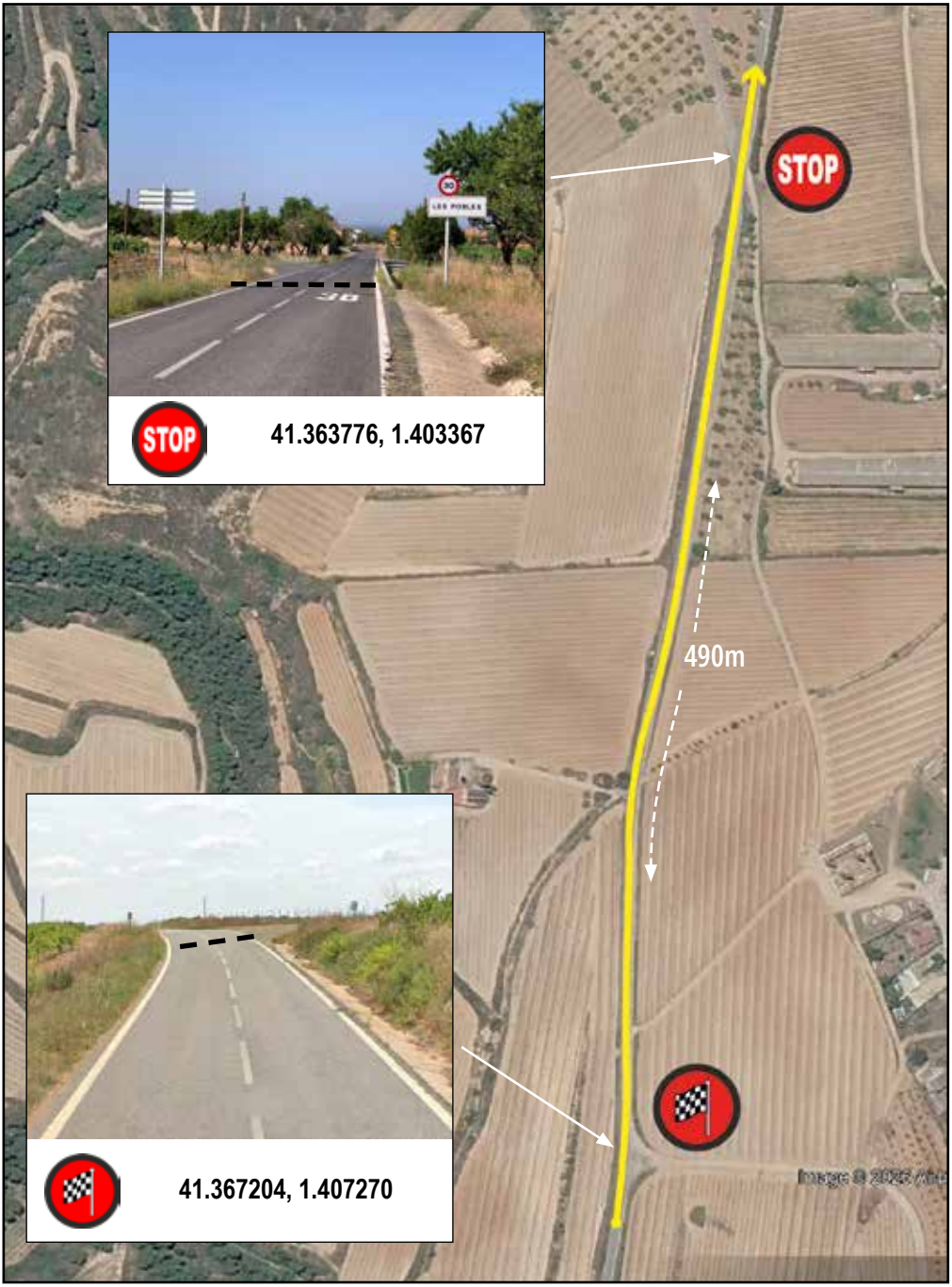

T.C. / C.H. 4 / 8 QUEROL- LES POBLES	→	T.C. / C.H. 5 / 9 EL MONTMELL	Distance Distancia 35,94 km	Time Tiempo 0h. 52'	Average Promedio 41,47 km/h

Km. TOT.	Km. PART.	DIRECTION / DIRECCION	INFORMATIONS / INFORMACIONES	REGRE.
0,00	0,00	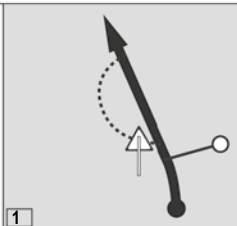 1 14,66	C-37   R-1 41.439072, 1.413141	35,94
0,30	0,30	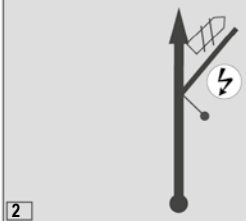 2 14,36	C-37 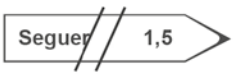 R-2 41.437784, 1.411339	35,64
0,71	0,41	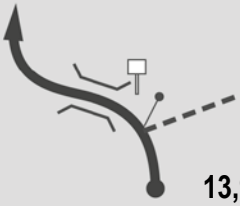 3 13,95	C-37 R-3 41.434342, 1.408175	35,23
2,41	1,70	 4 12,25	C-37 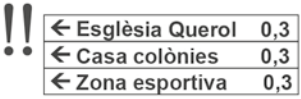 R-4 41.424858, 1.399565	33,53
4,75	2,34	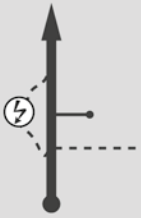 5 9,91	C-37 x Camino R-5 41.418548, 1.409797	31,19
6,24	1,49	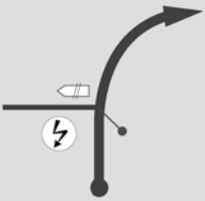 6 8,42	Camino  R-6 41.409223, 1.417317	29,70

T.C. / C.H. **4 / 8** *QUEROL- LES POBLES* →	T.C. / C.H. **5 / 9** *EL MONTMELL*	Distance Distancia **35,94 km**	Time Tiempo **0h. 52'**	Average Promedio **41,47 km/h**

Km. TOT.	Km. PART.	DIRECTION / DIRECCION	INFORMATIONS / INFORMACIONES	REGRE.
7,41	**1,17**	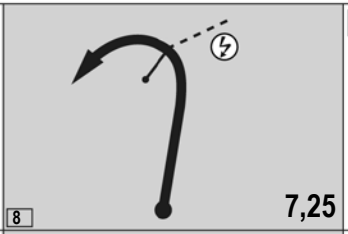 8 **7,25**	Camino R-7 **41.400797, 1.420426**	**28,53**
9,65	**2,24**	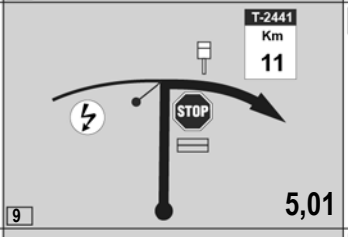 9 **5,01**	Camino x TV-2441 R-8 Les Pobles → Santes Creus → **41.388932, 1.433151**	**26,29**
11,90	**2,25**	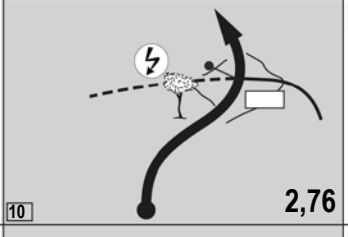 10 **2,76**	TV-2441 R-9 Coll de l'Arboçar **41.373338, 1.428495**	**24,04**
13,37	**1,47**	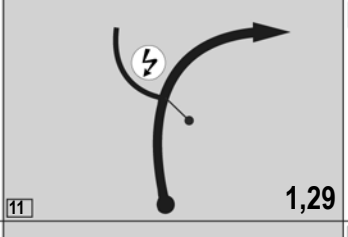 11 **1,29**	TV-2441 R-10 **41.368897, 1.420389**	**22,57**
14,66	**1,29**	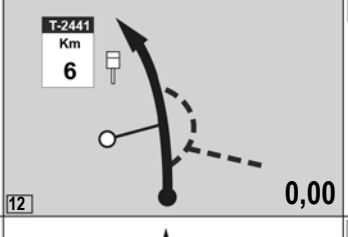 12 **0,00**	TV-2441 **41.367204, 1.407270**	**21,28**
15,12	**0,46**	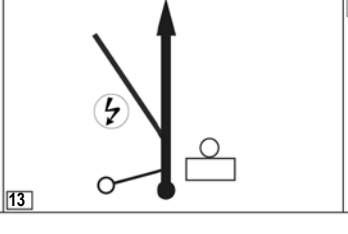 13	TV-2441 STOP 30 LES POBLES R-11 **41.363776, 1.403367**	**20,82**

T.C. / C.H. 4 / 8 QUEROL- LES POBLES	→	T.C. / C.H. 5 / 9 EL MONTMELL	Distance Distancia 35,94 km	Time Tiempo 0h. 52'	Average Promedio 41,47 km/h

Km. TOT.	Km. PART.	DIRECTION / DIRECCION	INFORMATIONS / INFORMACIONES	REGRE.
20,02	4,90	 14	TV-2441 	15,92
20,74	0,72	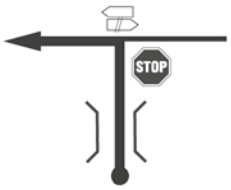 15	TV-2441 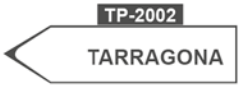	15,20
25,91	5,17	 16	TV-2441 x TP-2002 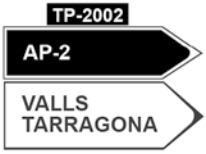	10,03
27,60	1,69	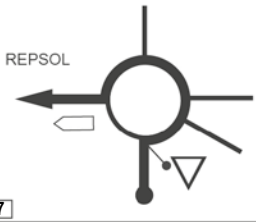 17	TP-2002 	8,34
32,47	4,87	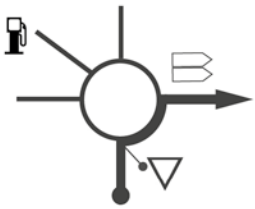 18	TV-2441 x C-51 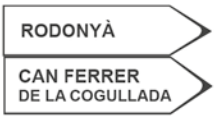	3,47
32,64	0,17	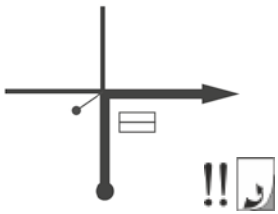 19	C-51 x Urba. 	3,30

T.C. / C.H. **4 / 8** *QUEROL- LES POBLES*	→	T.C. / C.H. **5 / 9** *EL MONTMELL*	Distance Distancia **35,94 km**	Time Tiempo **0h. 52'**	Average Promedio **41,47 km/h**

Km. TOT.	Km. PART.	DIRECTION / DIRECCION	INFORMATIONS / INFORMACIONES	REGRE.
32,83	**0,19**	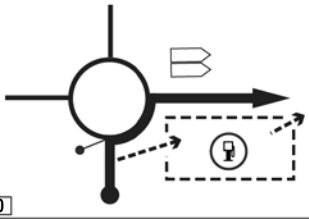 20	Urba. x C-51z 	**3,11**
33,45	**0,62**	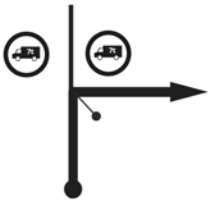 21	C-51z x TV-2444 !!! **41.28421844, 1.39624017**	**2,49**
35,94	**2,49**	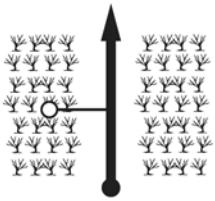 22	TV-2444  **41.302156, 1.402052**	**0,00**
	0,64	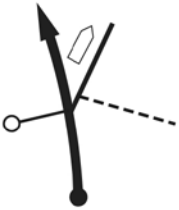 23	TV-2444 R-1  TV-2444 b MAS D'EN BOSC **41.306045, 1.406091**	

NOTAS

EL MONTMELL

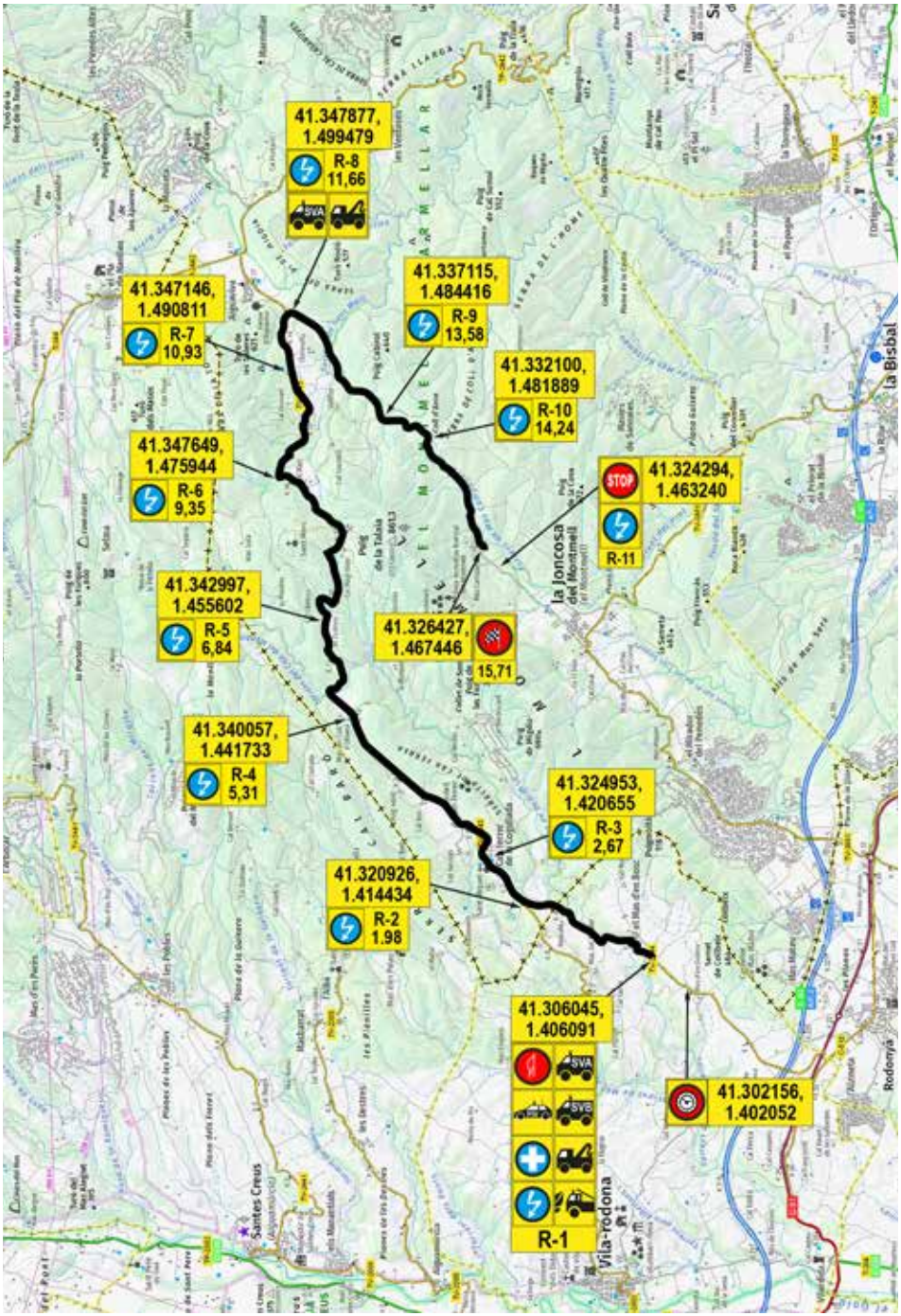
41.347877, 1.499479
R-8 11,66
SVA
41.347146, 1.490811
R-7 10,93
41.337115, 1.484416
R-9 13,58
41.332100, 1.481889
R-10 14,24
41.347649, 1.475944
R-6 9,35
41.324294, 1.463240
STOP
R-11
41.342997, 1.455602
R-5 6,84
41.326427, 1.467446
15,71
41.340057, 1.441733
R-4 5,31
41.324953, 1.420655
R-3 2,67
41.320926, 1.414434
R-2 1.98
41.306045, 1.406091
SVA
SVB
R-1
41.302156, 1.402052
la Bisbal
la Joncosa del Montmell
Santes Creus
Vila-rodona
Rodonyà

T.C. / C.H. 5 / 9	T.C. / C.H. 5A / 9A	Distance Distancia	Time Tiempo	Average Promedio
EL MONTMELL →	*REGROUP SALOU*	73,32 km	1h. 21’	54,31 km/h

Km. TOT. 15,71

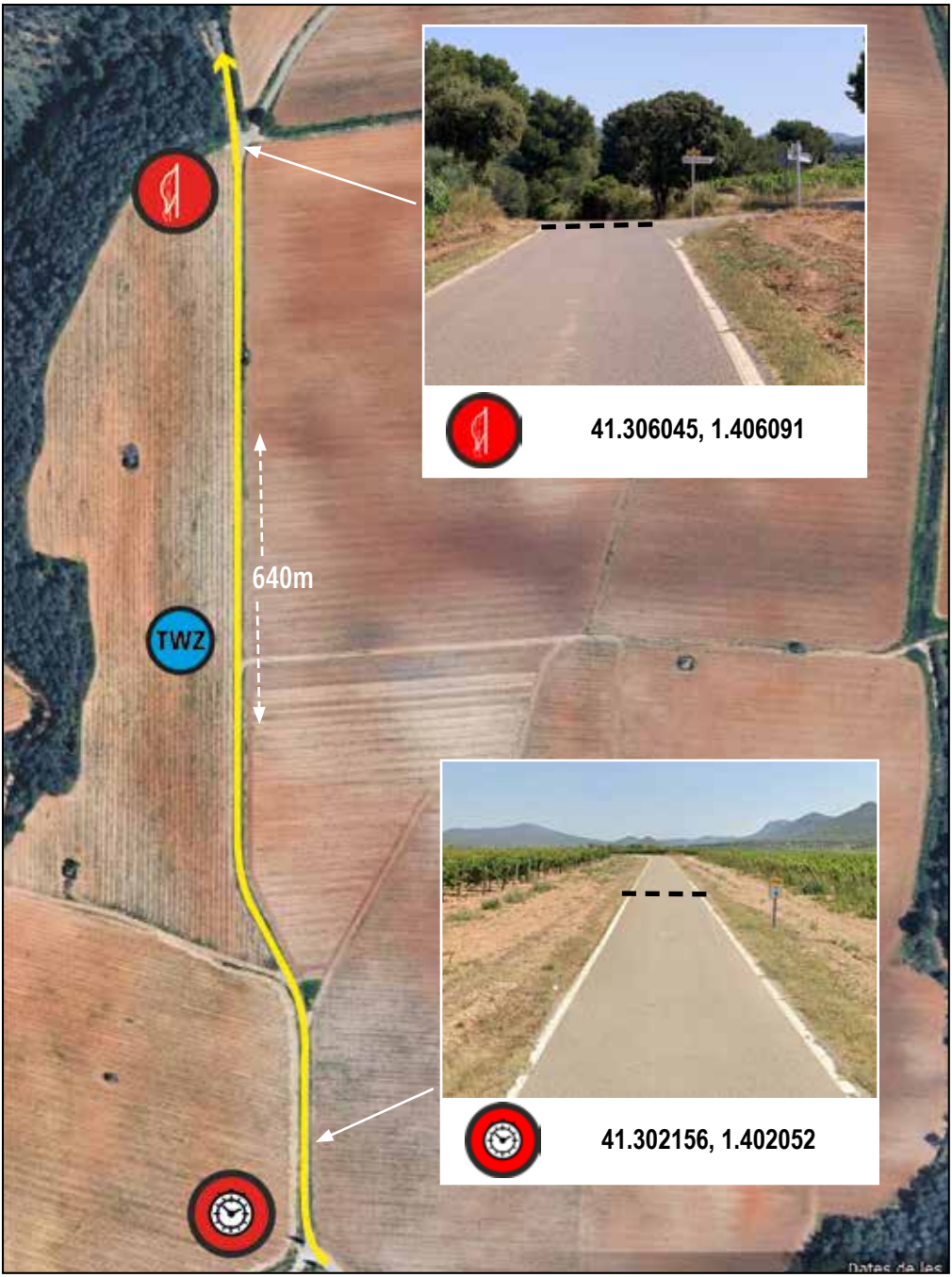

T.C. / C.H. **5 / 9** *EL MONTMELL*	→	T.C. / C.H. **5A / 9A** *REGROUP SALOU*	Distance Distancia **73,32 km**	Time Tiempo **1h. 21'**	Average Promedio **54,31 km/h**

Km. TOT. 15,71



T.C. / C.H. 5 / 9	T.C. / C.H. 5A / 9A	Distance Distancia	Time Tiempo	Average Promedio
EL MONTMELL →	*REGROUP SALOU*	**73,32 km**	**1h. 21'**	**54,31 km/h**

Km. TOT.	Km. PART.	DIRECTION / DIRECCION	INFORMATIONS / INFORMACIONES	REGRE.
0,00	0,00	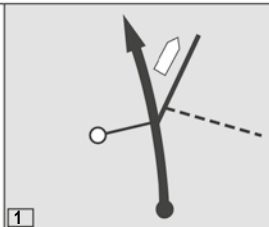 1 15,71	TV-2444   R-1 TV-2444 b MAS D'EN BOSC 41.306045, 1.406091	73,32
1,98	1,98	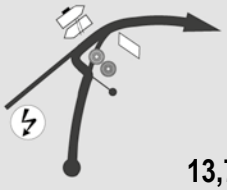 2 13,73	TV-2444 x TP-2443 TV-2443 CAN FERRER PENEDES R-2 41.320926, 1.414434	71,34
2,67	0,69	 3 13,04	TV-2443 R-3 41.324953, 1.420655 (CAN FERRER)	70,65
5,31	2,64	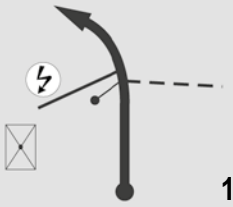 4 10,40	TV-2443 R-4 41.340057, 1.441733	68,01
6,84	1,53	 5 8,87	TV-2443 !! R-5 41.342997, 1.455602	66,48
9,35	2,51	 6 6,36	TV-2443 R-6 41.347649, 1.475944	63,97

T.C. / C.H. 5 / 9		T.C. / C.H. 5A / 9A	Distance Distancia	Time Tiempo	Average Promedio
EL MONTMELL	→	*REGROUP SALOU*	**73,32 km**	**1h. 21'**	**54,31 km/h**

Km. TOT.	Km. PART.	DIRECTION / DIRECCION	INFORMATIONS / INFORMACIONES	REGRE.
10,93	**1,58**	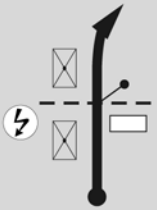 7 **4,78**	TV-2443 R-7 **41.347146, 1.490811**	**62,39**
11,66	**0,73**	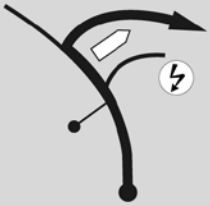 8 **4,05**	TV-2443 x C. Asfalto R-8 La Joncosa del Montmell **¡Por detras de la señal!** **41.347877, 1.499479**	**61,66**
13,58	**1,92**	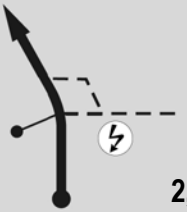 9 **2,13**	C. Asfalto R-9 **41.337115, 1.484416**	**59,74**
14,24	**0,66**	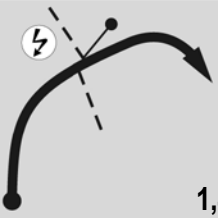 10 **1,47**	C. Asfalto R-10 **41.332100, 1.481889**	**59,08**
15,71	**1,47**	 11 **0,00**	C. Asfalto **41.326427, 1.467446**	**57,61**
16,14	**0,43**	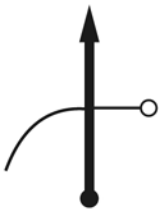 12	C. Asfalto STOP R-11 **41.324294, 1.463240**	**57,18**

T.C. / C.H. 5 / 9	T.C. / C.H. 5A / 9A	Distance Distancia	Time Tiempo	Average Promedio
EL MONTMELL →	*REGROUP SALOU*	**73,32 km**	**1h. 21'**	**54,31 km/h**

Km. TOT.	Km. PART.	DIRECTION / DIRECCION	INFORMATIONS / INFORMACIONES	REGRE.
16,94	**0,80**	 13	C. Asfalto TV-2401 MASLLORENÇ LA BISBAL DEL PENEDÈS	**56,38**
17,95	**1,01**	 14	C. Asfalto x TP-2401 LA JUNCOSA DEL MONTMELL MASLLORENÇ	**55,37**
18,34	**0,39**	 15	TP-2401 C-51 MASLLORENÇ	**54,98**
20,83	**2,49**	 16	TP-2401 50 EL MIRADOR DEL PENEDÈS	**52,49**
23,34	**2,51**	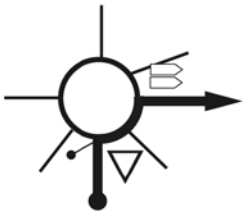 17	TP-2401 x C-51 C-51 VALLS LLEIDA	**49,98**
25,33	**1,99**	 18	C-51 C-51 ALIÓ VALLS LLEIDA (RODONYÀ)	**47,99**

T.C. / C.H. **5 / 9** *EL MONTMELL*	→	T.C. / C.H. **5A / 9A** *REGROUP SALOU*	Distance Distancia **73,32 km**	Time Tiempo **1h. 21'**	Average Promedio **54,31 km/h**

Km. TOT.	Km. PART.	DIRECTION / DIRECCION	INFORMATIONS / INFORMACIONES	REGRE.
30,17	**4,84**	19 	C-51 x T-240 	**43,15**
30,81	**0,64**	20 	C-51 	**42,51**
35,31	**4,50**	21 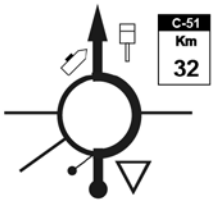	C-51 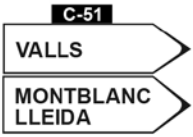	**38,01**
37,21	**1,90**	22 	C-51 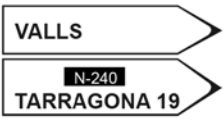	**36,11**
38,40	**1,19**	23 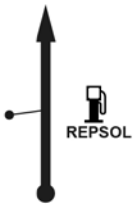	C-51	**34,92**
38,91	**0,51**	24 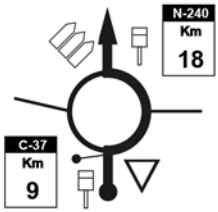	C-51 x N-240 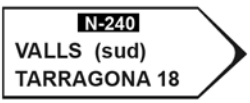	**34,41**

T.C. / C.H. 5 / 9	T.C. / C.H. 5A / 9A	Distance Distancia	Time Tiempo	Average Promedio
EL MONTMELL →	*REGROUP SALOU*	**73,32 km**	**1h. 21'**	**54,31 km/h**

Km. TOT.	Km. PART.	DIRECTION / DIRECCION	INFORMATIONS / INFORMACIONES	REGRE.
40,05	**1,14**	 25	N-240 x A-27 	**33,27**
40,89	**0,84**	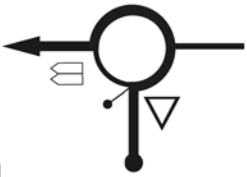 26	A-27 x C-37 	**32,43**
41,83	**0,94**	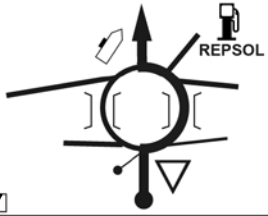 27	C-37 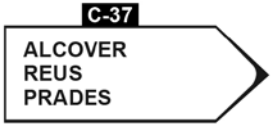	**31,49**
43,68	**1,85**	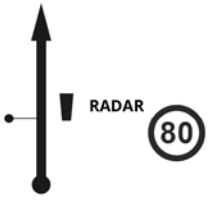 28	C-37 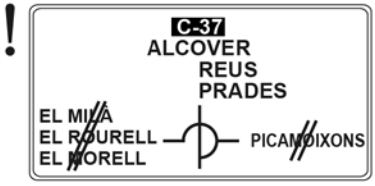	**29,64**
46,82	**3,14**	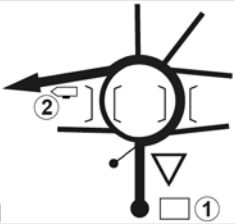 29	C-37 x C-14 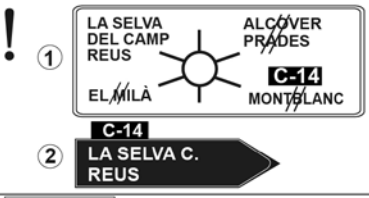	**26,50**
59,85	**13,03**	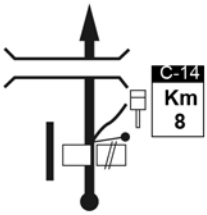 30	C-14 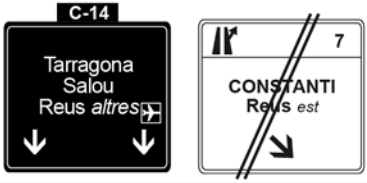	**13,47**

T.C. / C.H. **5 / 9** *EL MONTMELL* →	T.C. / C.H. **5A / 9A** *REGROUP SALOU*	Distance Distancia	Time Tiempo	Average Promedio
		73,32 km	**1h. 21'**	**54,31 km/h**

Km. TOT.	Km. PART.	DIRECTION / DIRECCION	INFORMATIONS / INFORMACIONES	REGRE.
61,86	**2,01**	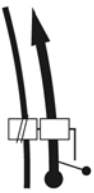 31	C-14 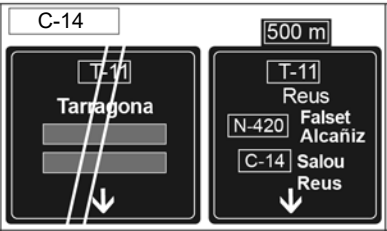	**11,46**
62,22	**0,36**	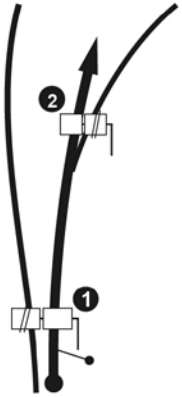 32	C-14 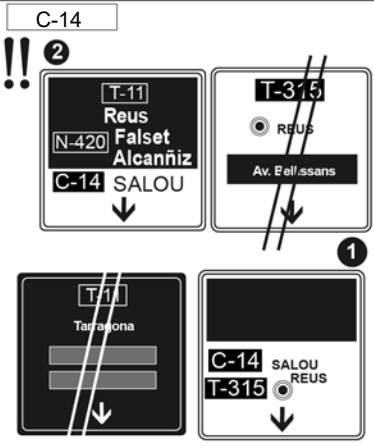	**11,10**
63,40	**1,18**	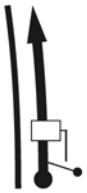 33	C-14 	**9,92**
64,27	**0,87**	 34	C-14 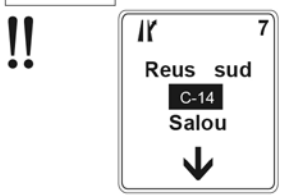	**9,05**
64,59	**0,32**	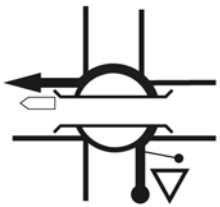 35	N-240 x C-37 	**8,73**

T.C. / C.H. 5 / 9	T.C. / C.H. 5A / 9A	Distance Distancia	Time Tiempo	Average Promedio
EL MONTMELL →	*REGROUP SALOU*	**73,32 km**	**1h. 21'**	**54,31 km/h**

Km. TOT.	Km. PART.	DIRECTION / DIRECCION	INFORMATIONS / INFORMACIONES	REGRE.
67,87	**3,28**	 36	C-14 	**5,45**
69,46	**1,59**	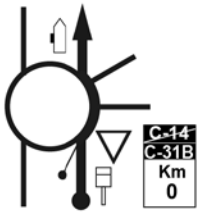 37	C-14 x C-31b 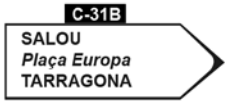	**3,86**
69,83	**0,37**	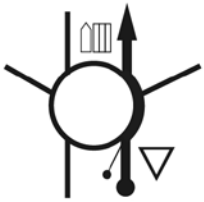 38	C-31b 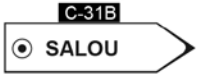	**3,49**
70,37	**0,54**	 39	C-31b 	**2,95**
70,82	**0,45**	 40	C-31b 	**2,50**
70,96	**0,14**	 41	C-31b 	**2,36**

T.C. / C.H. 5 / 9		T.C. / C.H. 5A / 9A	Distance Distancia	Time Tiempo	Average Promedio
EL MONTMELL	→	REGROUP SALOU	73,32 km	1h. 21’	54,31 km/h

Km. TOT.	Km. PART.	DIRECTION / DIRECCION	INFORMATIONS / INFORMACIONES	REGRE.
71,32	0,36	 42	C-31b ! T-325 CAMBRILS	2,00
72,65	1,33	 43	!!! Zona 30	0,67
72,75	0,10	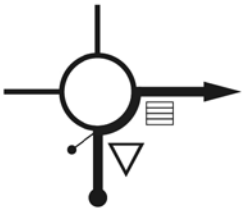 44	Port Esportiu	0,57
73,14	0,39	 45	! ① FARMACIA (SALOU)	0,18
73,32	0,18	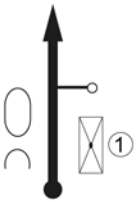 46	① TERRAMAR 41.074439, 1.132244 (SALOU)	0,00

COMPACT ROAD-BOOK - 17/10/2026

Para ir del CH 9B al CH 10 ir a la página 125
From TC 9B, to TC 10 go to page 125

T.C. / C.H. **5A** *REGROUP IN SALOU*	→	T.C. / C.H. **5B** *REGROUP OUT SALOU*	Distance Distancia	Time Tiempo **0h.20'**	Average Promedio

Km. TOT. Km. PART.	DIRECTION / DIRECCION	INFORMATIONS / INFORMACIONES	REGRE.



SALOU


41.073037,
1.142981
1,55
41.073466,
1.143349
R-6
41.073906,
1.140694
R-5
1,13
41.073954,
1.138855
R-4
0,95
41.074100,
1.137600
R-3
0,86
41.074349,
1.134958
R-2
0,60
41.074475,
1.132683
SVA
R-1
41.074439,
1.132244
Platja de Llevant
C-31B

T.C. / C.H. 6	T.C. / C.H. 6A	Distance Distancia	Time Tiempo	Average Promedio
SALOU 1	*SERVICE IN PORTAVENTURA*	**3,17 km**	**0h.10'**	**19,02 km/h**

Km. TOT. Km. 1,55 PART. DIRECTION / DIRECCION INFORMATIONS / INFORMACIONES REGRE.

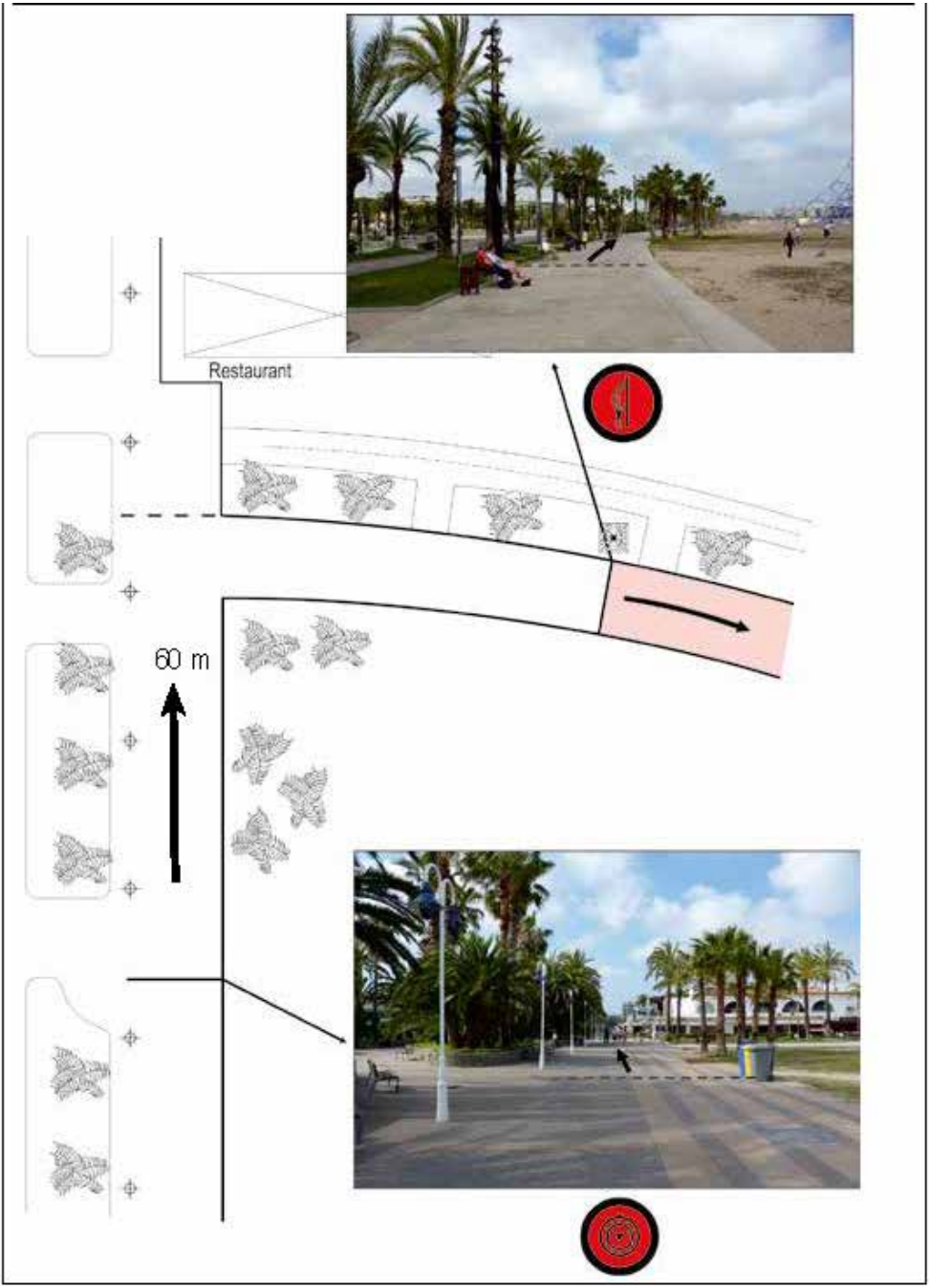

T.C. / C.H. 6	T.C. / C.H. 6A	Distance Distancia	Time Tiempo	Average Promedio
SALOU 1	*SERVICE IN PORTAVENTURA*	**3,17 km**	**0h.10'**	**19,02 km/h**

Km. TOT. Km PART.	DIRECTION / DIRECCION	INFORMATIONS / INFORMACIONES	REGRE.
1,35			



T.C. / C.H. 6	T.C. / C.H. 6A	Distance Distancia	Time Tiempo	Average Promedio
SALOU 1	*SERVICE IN PORTAVENTURA*	**3,17 km**	**0h.10'**	**19,02 km/h**

Km. TOT.	Km. PART.	DIRECTION / DIRECCION	INFORMATIONS / INFORMACIONES	REGRE.
0,00	0,00	1 1,55	R-1 41.074475, 1.132683	3,17
0,10	0,10	2 1,45		3,07
0,26	0,16	3 1,29		2,91
0,28	0,02	4 1,27		2,89
0,60	0,32	5 0,95	R-2 41.074349, 1.134958	2,57
0,74	0,14	6 0,81		2,43

T.C. / C.H. 6	T.C. / C.H. 6A	Distance Distancia	Time Tiempo	Average Promedio
SALOU 1 →	*SERVICE IN PORTAVENTURA*	**3,17 km**	**0h.10'**	**19,02 km/h**

Km. TOT.	Km. PART.	DIRECTION / DIRECCION	INFORMATIONS / INFORMACIONES	REGRE.
0,86	0,12	7  0,69	R-3 41.074100, 1.137600	2,31
0,95	0,09	8  0,60	R-4 41.073954, 1.138855	2,22
1,04	0,09	9 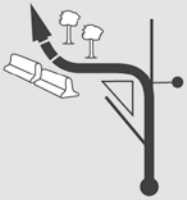 0,51		2,13
1,13	0,09	10  0,42	R-5 41.073906, 1.140694	2,04
1,38	0,25	11 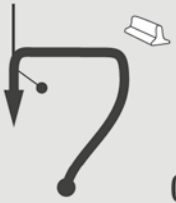 0,17		1,79
1,55	0,17	12  0,00	!! 41.073037, 1.142981	1,62

T.C. / C.H. 6	T.C. / C.H. 6A	Distance Distancia	Time Tiempo	Average Promedio
SALOU 1 →	*SERVICE IN PORTAVENTURA*	**3,17 km**	**0h.10'**	**19,02 km/h**

Km. TOT.	Km. PART.	DIRECTION / DIRECCION	INFORMATIONS / INFORMACIONES	REGRE.
1,67	0,12	13 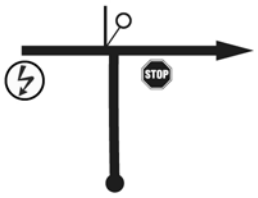	 41.073466, 1.143349	1,50
1,72	0,05	14 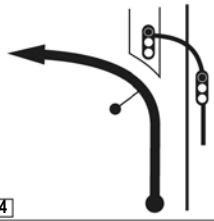	(SALOU)	1,45
2,12	0,40	15 	 (SALOU)	1,05
2,49	0,37	16 	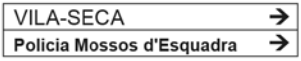 (SALOU)	0,68
2,84	0,35	17 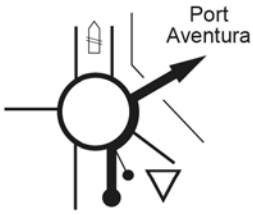	 (SALOU)	0,33
3,17	0,33	18 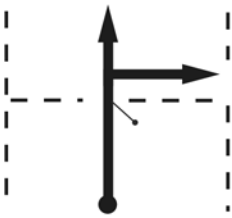	 41.0835684, 1.1504559	0,00

SERVICE

41.0835684 1.1504559



T.C. / C.H. 6A *SERVICE IN PORTAVENTURA*	→	T.C. / C.H. 6B *SERVICE OUT PORTAVENTURA*	Distance Distancia	Time Tiempo **0h.30'**	Average Promedio

Km. TOT.	Km. PART.	DIRECTION / DIRECCION	INFORMATIONS / INFORMACIONES	REGRE.
		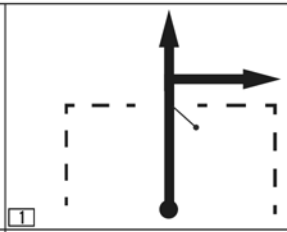 1	 Service (In) (PORT AVENTURA)	
		 2	 Service (out) (PORT AVENTURA)	

COMPACT ROAD-BOOK - 17/10/2026

CH / TC

Para ir del CH 6B al CH 7 ir a la página 81
From TC 6B, to TC 7 go to page 81

T.C. / C.H. **9A** *REGROUP IN SALOU*	→	T.C. / C.H. **9B** *REGROUP 0UT SALOU*	Distance Distancia	Time Tiempo **0h.29'**	Average Promedio

Km. TOT. Km. PART.	DIRECTION / DIRECCION	INFORMATIONS / INFORMACIONES	REGRE.



SALOU


41.073037,
1.142981
1,55
41.073466,
1.143349
R-6
41.073906,
1.140694
R-5
1,13
41.073954,
1.138855
R-4
0,95
41.074100,
1.137600
R-3
0,86
41.074349,
1.134958
R-2
0,60
41.074475,
1.132683
SVA
R-1
41.074439,
1.132244
Platja de Llevant
C-31B

T.C. / C.H. 10	T.C. / C.H. 10A	Distance Distancia	Time Tiempo	Average Promedio
SALOU 2 →	*PARC FERMÉ IN*	**1,90 km**	**0h.10'**	**11,40 km/h**

Km. TOT. 1,55



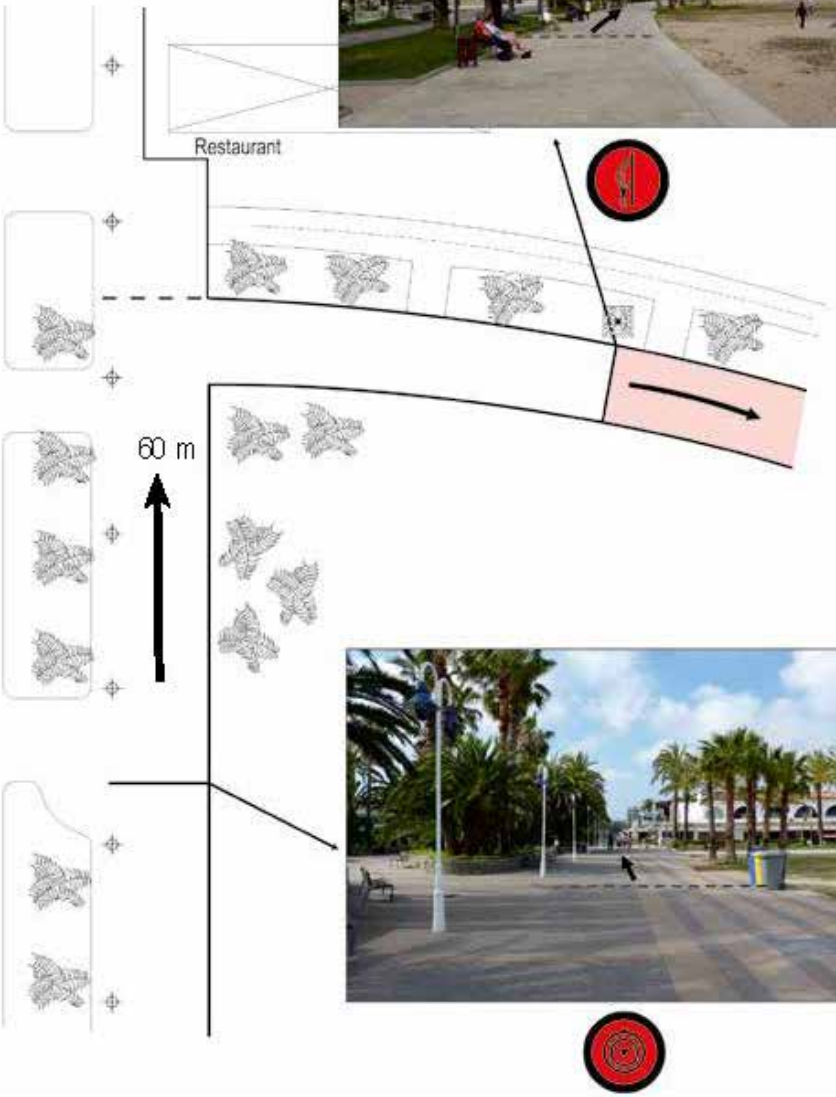

T.C. / C.H. 10	T.C. / C.H. 10A	Distance Distancia	Time Tiempo	Average Promedio
SALOU 2	*PARC FERMÉ IN*	**1,90 km**	**0h.10'**	**11,40 km/h**

Km. TOT. 1,55





STOP **41.073466, 1.143349**



41.073037, 1.142981

T.C. / C.H. 10	T.C. / C.H. 10A	Distance Distancia	Time Tiempo	Average Promedio
SALOU 2 →	*PARC FERMÉ IN*	**1,90 km**	**0h.10'**	**11,40 km/h**

Km. TOT.	Km. PART.	DIRECTION / DIRECCION	INFORMATIONS / INFORMACIONES	REGRE.
0,00	0,00	1  1,55	  R-1 **41.074475, 1.132683**	1,90
0,10	0,10	2 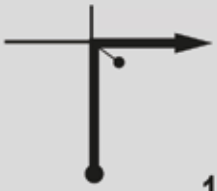 1,45	(SALOU)	1,80
0,26	0,16	3  1,29	(SALOU)	1,64
0,28	0,02	4  1,27	(SALOU)	1,62
0,60	0,32	5  0,95	R-2 41.074349, 1.134958 (SALOU)	1,30
0,74	0,14	6 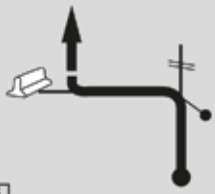 0,81	(SALOU)	1,16

T.C. / C.H. 10	T.C. / C.H. 10A	Distance Distancia	Time Tiempo	Average Promedio
SALOU 2 →	*PARC FERMÉ IN*	**1,90 km**	**0h.10'**	**11,40 km/h**

Km. TOT.	Km. PART.	DIRECTION / DIRECCION	INFORMATIONS / INFORMACIONES	REGRE.
0,86	0,12	7  0,69	R-3 41.074100, 1.137600 (SALOU)	1,04
0,95	0,09	8  0,60	R-4 41.073954, 1.138855 (SALOU)	0,95
1,04	0,09	9 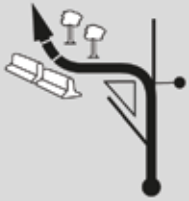 0,51	(SALOU)	0,86
1,13	0,09	10  0,42	R-5 41.073906, 1.140694 (SALOU)	0,77
1,38	0,25	11  0,17	(SALOU)	0,52
1,55	0,17	12  0,00	!! 41.073037, 1.142981 (SALOU)	0,35

T.C. / C.H. 10	T.C. / C.H. 10A	Distance Distancia	Time Tiempo	Average Promedio
SALOU 2	*PARC FERMÉ IN*	**1,90 km**	**0h.10'**	**11,40 km/h**

Km. TOT.	Km. PART.	DIRECTION / DIRECCION	INFORMATIONS / INFORMACIONES	REGRE.
1,67	0,12	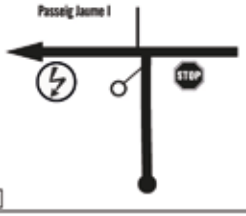 13	  41.073466, 1.143349 (SALOU)	0,23
1,90	0,23	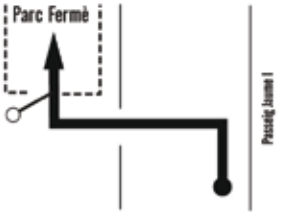 14	 (SALOU)	0,00