ESCUDERÍA
SURCO

ORGANIZA O

CAMPIONATO XUNTA DE GALICIA DE RALLYES RECALVI
10·11·12
XULLO 2026
ESCUDERÍA
SURCO
XXII RALLYE SUR DO CONDADO
grupo
memorial
GRAN PREMIO CONCELLO DE SALVATERRA DE MIÑO
Repuestos OJEA

MODELO DE SOLICITUDE PARA O SUPER RALLYE

AATT: Dirección de Carreira e dos Señores Comisarios Deportivos

O Concursante (Escudería)_____con número de licenza_____,

representando ó piloto_____(Teléfono:_____) con

licenza_____participante en dita proba, co dorsal número_____.

EXPÓN:

_____

_____

_____

_____

_____

_____

SOLICITA:

_____

_____

_____

_____

_____

_____

RECIBIDO ÁS:

RRPP:
Nº de licenza:

_____

En _____, a _____ de _____ de _____

LIBRO DE RUTA

NOTAS

CONCEPTO	PAX.
Referencias Xerais	3
CEREMONIA DE SAIDA	17
PRIMEIRA SECCION	
A-1 Talleres Miño	33
B-1 Electricidad Condado	43
C-1 Pixeralia	53
SEGUNDA SECCIÓN	
A-2 Talleres Miño	33
B-2 Electricidad Condado	43
C-2 Pixeralia	53
TERCEIRA SECCIÓN	
D-1 Sumelga	85
E-1 Sermiño	97
F-1 Pais Automoción	107
CARTA SECCION	
D-2 Sumelga	85
E-2 Sermiño	97
F-2 Pais Automoción	127
PERCORRIDOS ALTERNATIVOS	141

O Vehículo empregado foi un HYUNDAI TUCSON , equipado con neumáticos CONTINENTAL 235/55 R18 104W.

Calibrouse o día 12 de Abril do 2026, na estrada PO-403, entre os puntos kilométricos 1 e 4 as medicións son:

PUNTO Km	LECTURA
1	0
2	1
3	1.99
4	3

Este Road-book foi confeccionado na 2ª quincena de Abril e revisado na 2ª quincena de Xuño.

Calquera modificación será publicada nun complemento, sen que os organizadores sexan responsables das variacións nas sinalizacións.

Este Road-Book será publicado o día 3 de xullo do 2026

LIBRO DE RUTA

SIMBOLOS EMPREGADOS

	DIRECCIÓN A SEGUIR		MÉDICO
	DIRECCION A NON SEGUIR		BOMBEIROS
CONCELLO DE SALVATERRA SALVATERRA DE MIÑO	POBOACION		GUINDASTRE
ARBO	DIRECCION A SEGUIR		AMBULANCIA
SALCEDA	DIRECCION A NON SEGUIR		EXTINTOR
	PONTE		EMISORA
N-550 Km 8 8	HITO KILOMÉTRICO		GARDA CIVIL
	CASAS		GASOLINEIRA
STOP	SINAIS TRÁFICO		CONTROL HORARIO
	SINAL NON VISIBLE		SAIDA PROBA CRONO
!!!	PASAR PÁXINA CON RÁPIDEZ		CHEGADA PROBA CRONO
!!!	MOITA ATENCION	STOP	CONTROL STOP

LIBRO DE RUTA

FOLLA EXPLICATIVA

SECCIÓN: 1	C.H.S. 7 TRAMO B-1 DESGUACES GIL	DISTANCIA: 32,90 Km.
SECTOR: 5	C.H.LL. 8 REAGRUPAMIENTO " A CANUDA"	TEMPO A EMPREGAR: 43´
		PROMEDIO: 45,90 Km/h

DISTANCIA TOTAL	DISTANCIA PARCIAL	DIRECCIÓN	INFORMACIÓNS	Kms. Próximo C.H.
8,45	0,55	16 — 3,53	LOCAL — DISTANCIA QUE QUEDA PARA TERMINAR O TREITO CRONOMETRADO	24,35
10,30	1,85	17 — 1,68	LOCAL — TREITO CRONOMETRADO — E-6	22,50
11,98	1,68	18 — 0,00	LOCAL — C.H.LL. TC-B1 STOP — ¡¡ META NO CAMIÑO DE TERRA DA ESQUERDA !!	20,82
12,10	0,12	19	LOCAL — SEN LINEA INDICA QUE A PROXIMA REFERENCIA ESTA A MENOS DE 100 m — !!!	20,70
12,20	0,10	20	LOCAL — C.STOP TC-B1 — CONTROL STOP TC-B1 — PROMEDIO: 47,54 Km/h TEMPO: 26´	20,60

!!!

PAX: 39

Parque pechado Principio do Rallye no parque " Gasolinera Pardo", en Salvaterra de Miño.

Primeira Sección: **A-1 Talleres Miño**
B-1 Electricidad Condado
C-1 Pixeralia

Parque Reagrupamento "Fechi" final 1ª Sección en "Praza do Concello", en Salceda de Caselas.

Segunda Sección: **A-2 Talleres Miño**
B-2 Electicidad Condado
C-2 Pixeralia

Parque Reagrupamento " Fechi " final 2ª Sección na "Praza do Concello", en Salceda de Caselas.

Terceira Sección: **D-1 Sumelga**
E-1 Sermiño
F-1 Pais Automoción

Parque Reagrupamento "Fechi" final 3ª Sección na " Sanguiñeda", en Mos

Cuarta Sección: **D-2 Sumelga**
E-2 Sermiño
F-2 Pais Automoción

Parque pechado de Final do Rallye no parque " Gasolinera Pardo", en Salvaterra de Miño.

AUTORIZASE A ENTRADA POR ADIANTO

ITINERARIO HORARIO VENRES 10 — 22º RALLY SUR DO CONDADO-GRUPO MEMORIAL

ITINERARIO HORARIO *22º Rally Sur do Condado-Grupo Memorial*

Sector	C.H.	Localización	Km. Treito	Km Enlace	Km. Total	Tempo	Vel. Media	Hora 1º
		Ceremonia de saida "Parque Pechado Gasolinera Pardo "		6,74	6,74	00:20	20,22	21:00

ITINERARIO HORARIO SABADO 11 — 22º RALLY SUR DO CONDADO-GRUPO MEMORIAL

ITINERARIO HORARIO 22º Rally Sur do Condado-Grupo Memorial

	Sector	C.H.	Localización	Km. Treito	Km Enlace	Km. Total	Tempo	Vel. Media	Hora 1º	
1ª Sección	1	0A	Saida Parque Talleres Miño (Asistencia)						7:00	1ª Sección
		1	Parque "Talleres Miño" a Treito 1 " Talleres Miño "		24,90	24,90	00:37	40,38	7:37	
	2	TC 1	Treito 1 "Talleres Miño" (Arbo)	10,13			00:03		7:40	
		2	Treito 1 " Talleres Miño" a Treito 2 "Electricidad Condado"		14,53	24,66	00:35	42,27	8:15	
	3	TC 2	Treito 2 "Electricidad Condado" (As Neves)	9,06			00:03		8:18	
		3	Treito 2 "Electricidad Condado" a Treito 3 " Pixeralia"		24,24	33,30	00:45	44,40	9:03	
	4	TC 3	Treito 3 "Pixeralia" (Mondariz-Covelo)	9,40			00:03		9:06	
		3A	Treito 3 "Pixeralia" P. de Reagrupamento " Fechi "		25,54	34,94	00:45	46,59	9:51	
2ª Sección	5	3B	Saida Parque de Reagrupamento " Fechi " (Salceda)				00:35		10:26	2ª Sección
		3C	Parque "Fechi" a Parque " Talleres Miño B "		11,76	11,76	00:15	47,04	10:41	
	6		Parque " Talleres Miño B "	28,59	100,97	129,56	00:30			
	7	3D	Saida Parque " Talleres Miño B "						11:11	
		4	Parque "Talleres Miño" a Treito 4 " Talleres Miño "		24,90	24,90	00:37	40,38	11:48	
	8	TC 4	Treito 4 "Talleres Miño" (Arbo)	10,13			00:03		11:51	
		5	Treito 4 " Talleres Miño" a Treito 5 "Electricidad Condado"		14,53	24,66	00:35	42,27	12:26	
	9	TC 5	Treito 5 "Electricidad Condado" (As Neves)	9,06			00:03		12:29	
		6	Treito 5 "Electricidad Condado" a Treito 6 " Pixeralia"		24,24	33,30	00:45	44,40	13:14	
	10	TC 6	Treito 6 "Pixeralia" (Mondariz-Covelo)	9,40			00:03		13:17	
		6A	Treito 6 "Pixeralia" P. de Reagrupamento " Fechi "		25,54	34,94	00:45	46,59	14:02	
3ª Sección	11	6B	Saida Parque de Reagrupamento " Fechi " (Salceda)				01:00		15:02	3ª Sección
		6C	Parque "Fechi" a Parque " Talleres Miño C "		11,76	11,76	00:15	47,04	15:17	
	12		Parque " Talleres Miño C "	28,59	100,97	129,56	01:00			
	13	6D	Saida Parque " Talleres Miño C "						16:17	
		7	Parque "Talleres Miño" a Treito 7 " Sumelga "		9,28	9,28	00:15	37,12	16:32	
	14	TC 7	Treito 7 " Sumelga " (Salvaterra de Miño)	8,02			00:03		16:35	
		8	Treito 7 "Sumelga" a treito 8 " Sermiño "		7,12	15,14	00:20	45,42	16:55	
	15	TC 8	Treito 8 "Talleres Sermiño" (Salcede de Caselas)	6,37			00:03		16:58	
		9	Treito 8 "Sermiño" a treito 9 " Pais Automoción "		25,44	31,81	00:40	47,72	17:38	
	16	TC 9	Treito 9 "Pais Automoción" (Mos)	8,55			00:03		17:41	
		9A	Treito 9 "Pais Automoción" P. de Reagrupamento "Fechi "		1,71	10,26	00:13	47,35	17:54	
4ª Sección	17	9B	Saida Parque de Reagrupamento " Fechi " (Sanguiñeda)				00:35		18:29	4ª Sección
		9C	Parque "Fechi" a Parque " Talleres Miño D "		22,07	22,07	00:25	52,97	18:54	
	18		Parque " Talleres Miño D "	22,94	65,62	88,56	00:30			
	19	9D	Saida Parque " Talleres Miño D "						19:24	
		10	Parque "Talleres Miño" a Treito 10 " Sumelga "		9,28	9,28	00:15	37,12	19:39	
	20	TC10	Treito 10 " Sumelga " (Salvaterra de Miño)	8,02			00:03		19:42	
		11	Treito 10 "Sumelga" a treito 11 " Sermiño "		7,12	15,14	00:20	45,42	20:02	
	21	TC11	Treito 11 "Talleres Sermiño" (Salcede de Caselas)	6,37			00:03		20:05	
		12	Treito 11 "Sermiño" a treito 12 " Pais Automoción "		25,44	31,81	00:40	47,72	20:45	
	22	TC12	Treito 12 "Pais Automoción" (Mos)	8,55			00:03		20:48	
		12A	Treito 12 "Pais Automoción " a ceremonia chegada " Parque Gasolinera Pardo"		20,44	28,99	00:40	43,49	21:28	
	23		Ceremonia chegada a Parque Gasilenera Pardo			0,00	00:02	0,00	21:30	
				103,06 Treito	329,84 Enlace	432,9 Total				

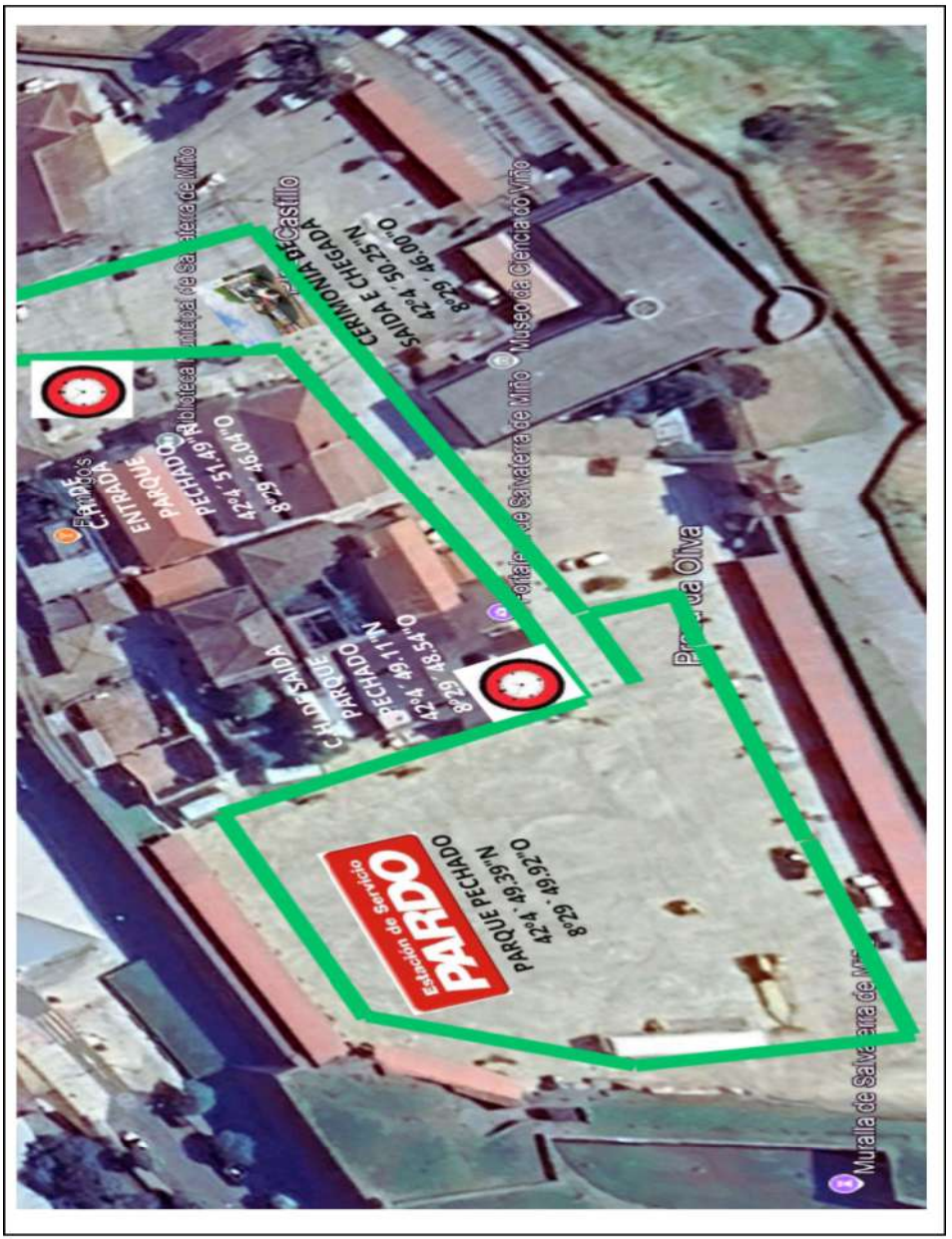
ENTRADA
PARQUE
PECHADO
42º4' 51.49"N
8º29' 46.04"O
CERIMONIA DE Castillo
SALIDA E CHEGADA
42º4' 50.25"N
8º29' 46.00"O
Museo da Ciencia do Viño
CAIS SALIDA
PARQUE
PECHADO
42º4' 49.11"N
8º29' 48.54"O
Estación de Servicio
PARDO
PARQUE PECHADO
42º4' 49.39"N
8º29' 49.92"O
Muralla de Salvaterra de Miño


OFICINA PERMANENTE
DIRECCIÓN DE
CARREIRA
COORDENADAS
42°04'50.2"N
8°29'45.0"W
Plaza Castillo
ENTRADA OFICINA
DIRECCIÓN CARREIRA
Praza da Oliva
Plaza de Oliva
do Carme

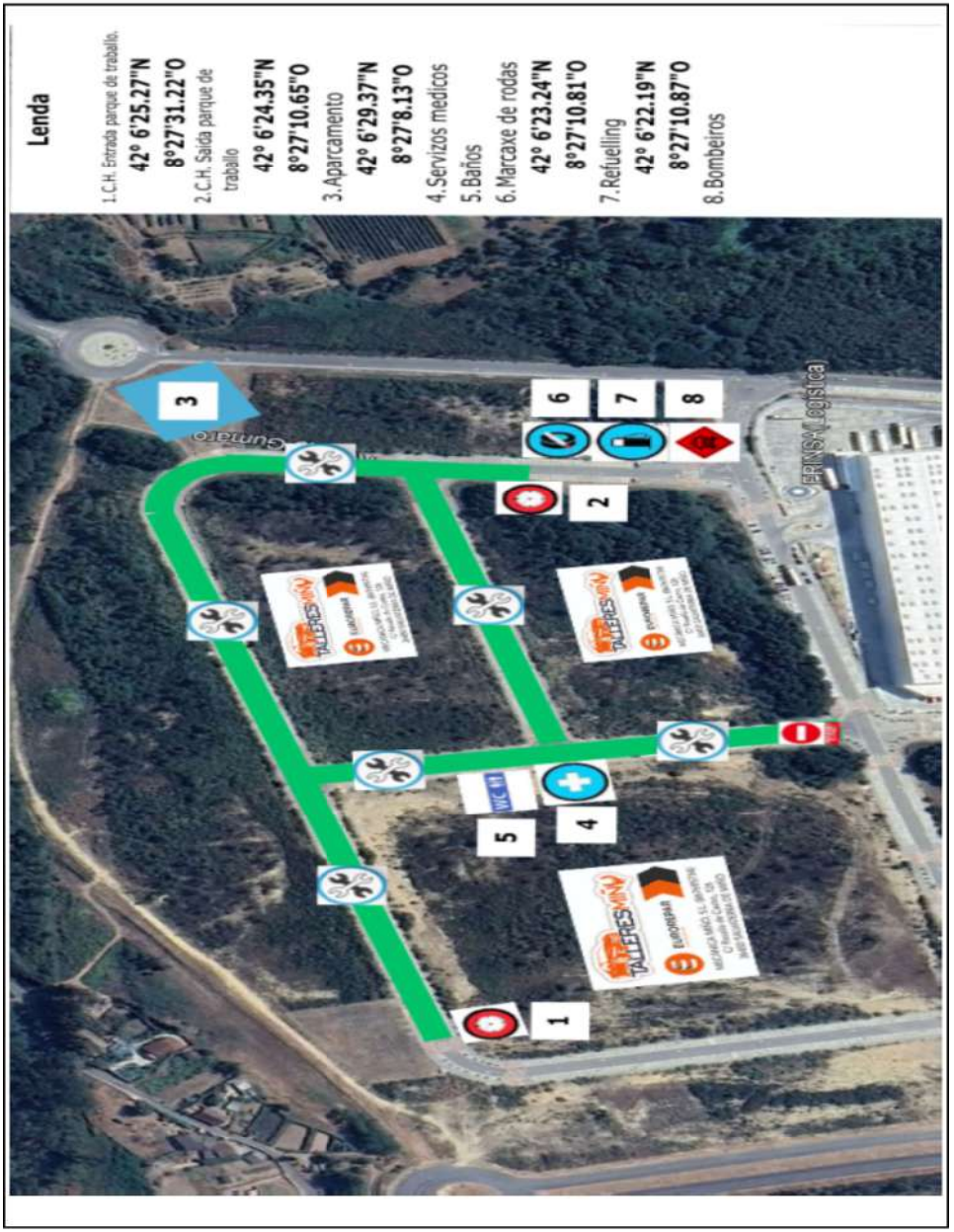
Lenda
1.C.H. Entrada parque de traballo.
42º 6'25.27"N
8º27'31.22"O
2.C.H. Saida parque de traballo
42º 6'24.35"N
8º27'10.65"O
3.Aparcamento
42º 6'29.37"N
8º27'8.13"O
4.Servizos medicos
5.Baños
6.Marcaxe de rodas
42º 6'23.24"N
8º27'10.81"O
7.Refuelling
42º 6'22.19"N
8º27'10.87"O
8.Bombeiros
3
Gumtalo
6
7
8
2
1
4
5
VIC 41
TALLERES MIÑO
EUROPAR
FRINSA Logística

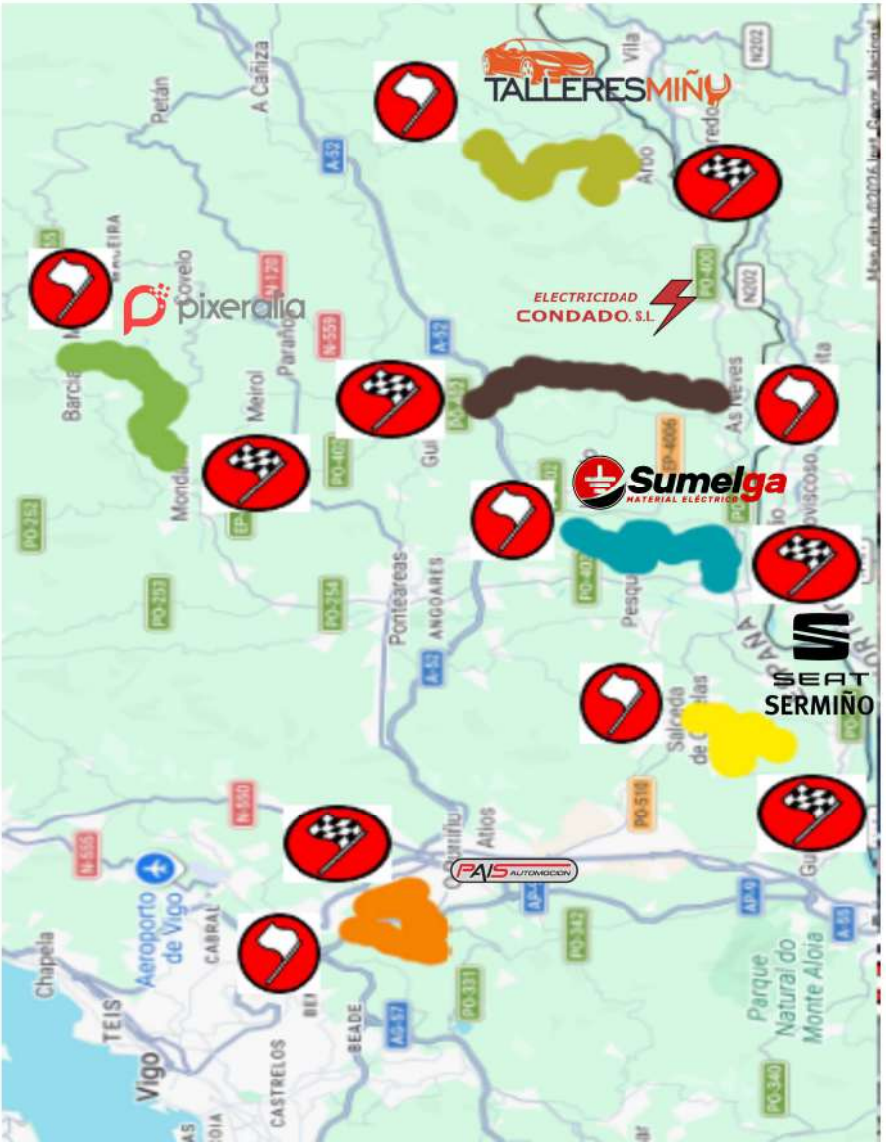
TALLERESMIÑO
ELECTRICIDAD CONDADO, S.L.
pixeralia
Sumelga
MATERIAL ELÉCTRICO
SEAT SERMIÑO
PAIS AUTOMOCIÓN
Petán
A Cañiza
Vila
Arbo
Covelo
Paraño
Meirol
Barcia
Mondariz
Pontareas
ANGOARES
Pesqueiras
Salceda de Caldas
Atios
Aeroporto de Vigo
CABRAL
Chapela
TEIS
Vigo
CASTRELOS
BEADE
Parque Natural do Monte Aloia
A-52
A-57
A-9
A-55
N-550
N-555
N-120
N-559
N-203
PO-253
PO-233
PO-234
PO-407
PO-406
PO-518
PO-342
PO-331
PO-340

2
1
3
Río Louro
Eroski Center
Iberdrola | bp pulse
fechi
Lenda
1.Parque Reagrupamento
42°10'7.96"N
8°37'34.74"O
2.C.H. Entrada Reagrupamento
42°10'9.57"N
8°37'35.84"O
3.C.H. Saida Reagrupamento
42°10'6.60"N
8°37'33.59"O

La Parcifal | Pub & Cócteles en Salceda...
La Maruta
Restaurante A Estarraca
Praza do Concello
1
2
3
fechi
Lenda
1. Parque de Reagrupamento
42º 6'7.09"N
8º33'29.25"O
2. C.H. Entrada Reagrupamento
42º 6'7.26"N
8º33'28.06"O
3. C.H. Saida Reagrupamento
42º 6'5.42"N
8º33'30.61"O

CEREMONIA DE SAIDA

LIBRO DE RUTA

NOTAS

PAX: 18

SECCIÓN:	0	C.P.S. 1 P. PECHADO GASOLINERA PARDO		DISTANCIA:	6,74 Km.
				TEMPO A EMPREGAR:	20,00
SECTOR:	0	C.P.CH. 2 PARQUE ASISTENCIA TALLERES MIÑO		PROMEDIO:	20,22 Km/h

DISTANCIA TOTAL	DISTANCIA PARCIAL	DIRECCIÓN	INFORMACIÓNS		Kms. Próximo
0,00	0,00	1	LOCAL C.P.S. !!!	PRAZA CAPELA DA OLIVA N 42°04'49.1" W 8°29'48.5"	6,74
0,05	0,05	2 CEREMONIA DE SAIDA	LOCAL !!!	IGRESIA DE SALVATERRA	6,69
0,15	0,10	3	LOCAL	VIA DO TREN	6,59
0,39	0,24	4	LOCAL !!!	1,- ZAPATERIA TOGUIS 2.- FARMACIA	6,35
0,45	0,06	5	LOCAL !!!	1.- MURALLAS	6,29

XIRO RAPIDO

PAX: 19

SECCIÓN:	0	C.P.S.	1	DISTANCIA:	6,74 Km.
		P. PECHADO GASOLINERA PARDO		TEMPO A EMPREGAR:	20,00
SECTOR:	0	C.P.CH.	2	PROMEDIO:	20,22 Km/h
		PARQUE ASISTENCIA TALLERES MIÑO			

DISTANCIA TOTAL	DISTANCIA PARCIAL	DIRECCIÓN	INFORMACIÓNS		Kms. Próximo
0,52	0,07	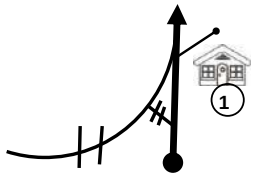 6	LOCAL A PO-409	1.- RESTAURANTES	6,22
0,99	0,47	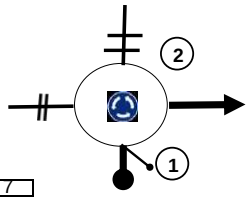 7	PO-409 A LOCAL !!! LOCAL A PO-400	1 FARMACIA 2 MOBLERIA	5,75
1,08	0,09	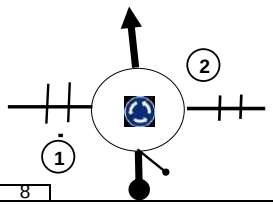 8		1 LAVANDERIA 2 SEGUROS	5,66
3,38	2,30	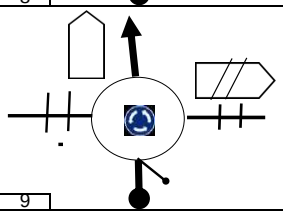 9	PO*400 A PO-402	90-400 AS NEVES 6 ARBO 16 90-402 VILASOBROS 18	3,36
4,47	1,09	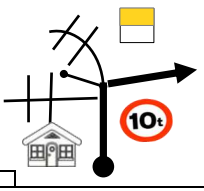 10	PO-402 A LOCAL 10t	PO-402 Km 1	2,27

PAX: 20

SECCIÓN:	0	C.P.S.	1	DISTANCIA:	6,74 Km.
		P. PECHADO GASOLINERA PARDO		TEMPO A EMPREGAR:	20,00
SECTOR:	0	C.P.CH.	2	PROMEDIO:	20,22 Km/h
		PARQUE ASISTENCIA TALLERES MIÑO			

DISTANCIA TOTAL	DISTANCIA PARCIAL	DIRECCIÓN	INFORMACIÓNS		Kms. Próximo
4,84	0,37	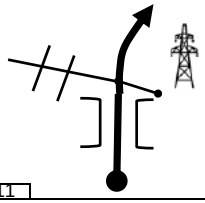 11	LOCAL	ALTA TENSIÓN PONTE	1,90
5,80	0,96	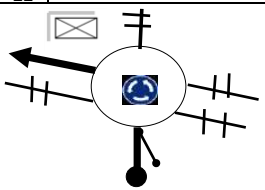 12	LOCAL	FÁBRICA	0,94
6,38	0,58	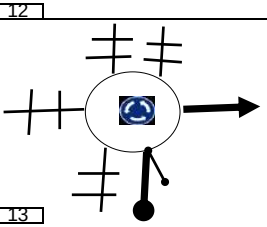 13	LOCAL !!! LOCAL		0,36
6,47	0,09	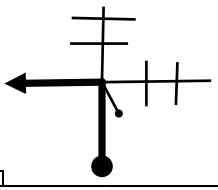 14			0,27
6,74	0,27	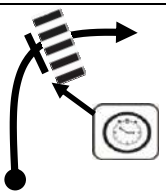 15	LOCAL C.P.CH.	PASO PEÓNS 42º06´25,2"N 8º27´31,2"W	0,00

PAX: 21

SECCIÓN:	0	C.P.CH. P. PECHADO GASOLINERA PARDO	1	DISTANCIA:	0,00 Km.
SECTOR:	0	C.H.S. PARQUE ASISTENCIA TALLERES MIÑO	2	TEMPO A EMPREGAR:	0,00
				PROMEDIO:	Km/h

DISTANCIA TOTAL	DISTANCIA PARCIAL	DIRECCIÓN	INFORMACIÓNS		Kms. Próximo
6,74	0,27	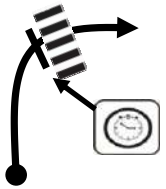 15	LOCAL C.P.CH.	PASO PEÓNS 42º06´25,2"N 8º27´31,2"W	0,00
		PARQUE DE ASISTENCIA TALLERESMIÑO			
0,00	0,00	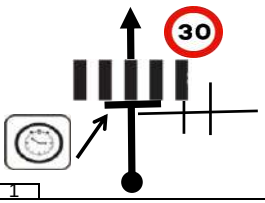 1	LOCAL C.H.S. !!!	PASO PEÓNS 42°06'24.3"N 8°27'10.6"W	24,90

PAX: 22

PARQUE DE ASISTENCIA
TALLERES MIÑO

PARQUE DE ASISTENCIA

TALLERESMIÑO

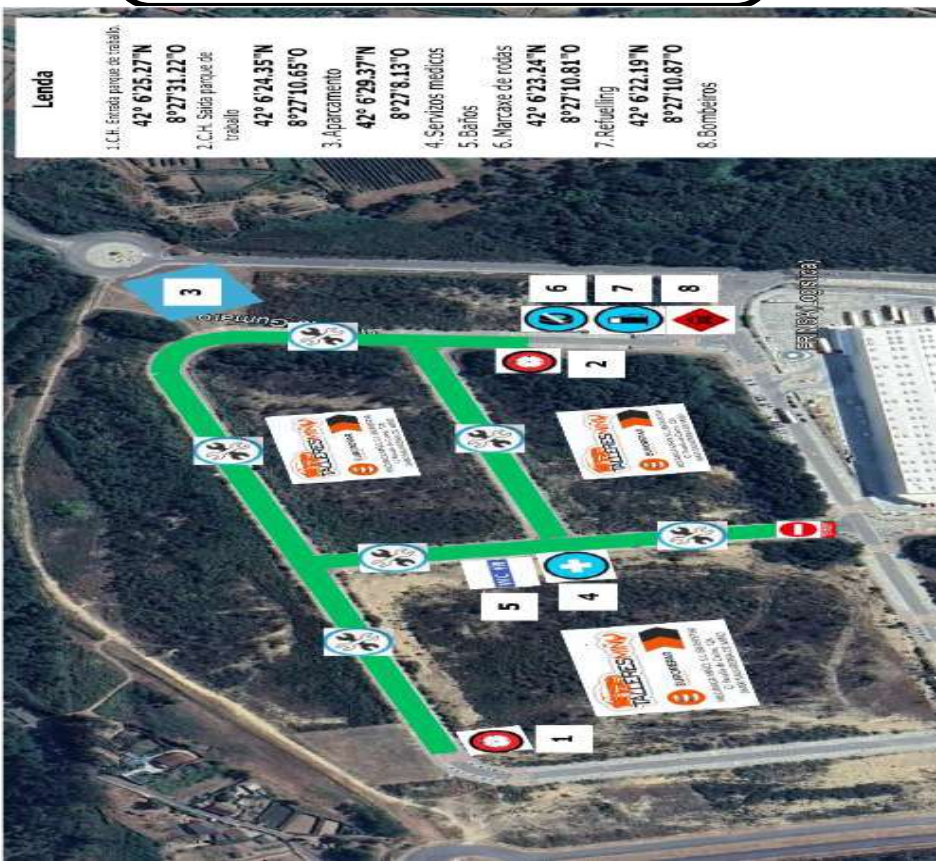

PAX: 23

LIBRO DE RUTA

NOTAS

PAX: 24

CAMPIONATO XUNTA DE GALICIA DE RALLYES RECALDE
10·11·12
XULLO 2026
ESCUDERIA
SURCO
XXII RALLYE SUR DO CONDADO
grupo
memorial
GRAN PREMIO CONCELLO DE SALVATERRA DE MIÑO
Repuestos OJEA

1ª SECCIÓN

ESCUDERÍA
SURCO

LIBRO DE RUTA

NOTAS

SECCIÓN:	1/2	C.H.S. PARQUE TALLERES MIÑO	0A/3D	DISTANCIA:	24,90 Km.
SECTOR:	1/7	C.H.CH. TREITO 1-4 TALLERES MIÑO	1/4	TEMPO A EMPREGAR:	37´
				PROMEDIO:	40,38 Km/h

DISTANCIA TOTAL	DISTANCIA PARCIAL	DIRECCIÓN	INFORMACIÓNS		Kms. Próximo C.H.
0,00	0,00	1 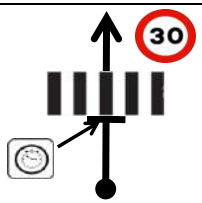	LOCAL C.H.S. !!!	PASO PEONS 42°06'24.3"N 8°27'10.6"W	24,90
0,02	0,02	2	LOCAL !!!	ZONA DE MARCAXE DE RODAS INICIO DE APARCAMENTO	24,88
0,06	0,04	3 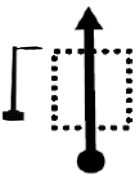	LOCAL !!!	FAROLA	24,84
0,13	0,07	4 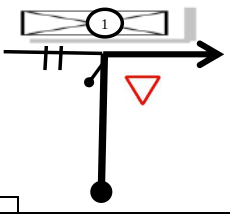	LOCAL	1 NAVES INDUSTRIALES	24,77
0,62	0,49	5 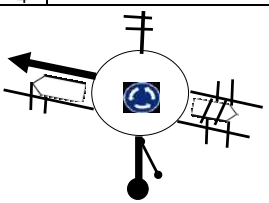	LOCAL	A-52 OURENSE VIGO / SALVATERRA AS NEVES	24,28

PAX: 27

SECCIÓN:	1/2	C.H.S.	0A/3D	DISTANCIA:	24,90 Km.
		PARQUE TALLERES MIÑO		TEMPO A EMPREGAR:	37´
SECTOR:	1/7	C.H.CH.	1/4	PROMEDIO:	40,38 Km/h
		TREITO 1-4 TALLERES MIÑO			

DISTANCIA TOTAL	DISTANCIA PARCIAL	DIRECCIÓN	INFORMACIÓNS		Kms. Próximo C.H.
1,22	0,60	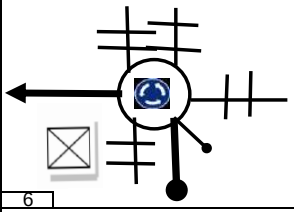 6	LOCAL	FABRICA	23,68
1,60	0,38	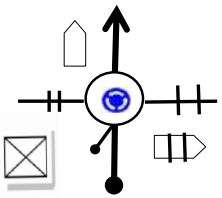 7	LOCAL	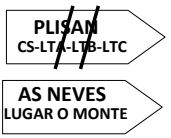	23,30
2,26	0,66	 8	LOCAL !!! LOCAL	MURO DE BLOQUES	22,64
2,32	0,06	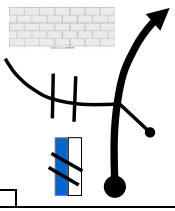 9		 MURO DE BLOQUES	22,58
!!! 2,60	!!! 0,28	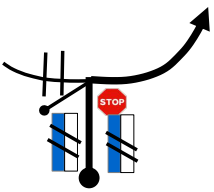 10	LOCAL A EP-4006		!!! 22,30

PAX: 28

SECCIÓN:	1/2	C.H.S.	0A/3D	DISTANCIA:	24,90 Km.
		PARQUE TALLERES MIÑO		TEMPO A EMPREGAR:	37´
SECTOR:	1/7	C.H.CH.	1/4	PROMEDIO:	40,38 Km/h
		TREITO 1-4 TALLERES MIÑO			

DISTANCIA TOTAL	DISTANCIA PARCIAL	DIRECCIÓN	INFORMACIÓNS		Kms. Próximo C.H.
4,60	2,00	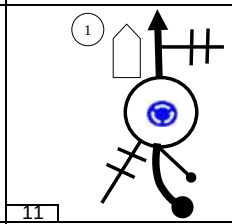 11	EP-4006		20,30
5,29	0,69	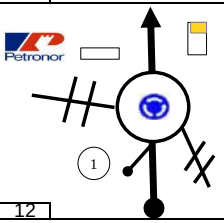 12	EP-4006 A EP-4203		19,61
6,66	1,37	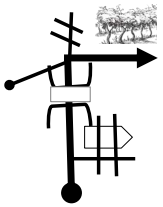 13	EP-4203 A PO-400	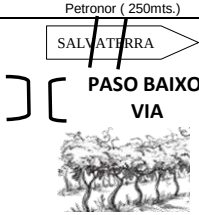 VIÑEDO	18,24
7,01	0,35	14	PO-400		17,89
15,77	8,76	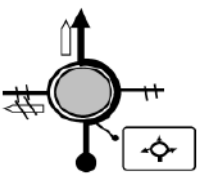 15	PO-400	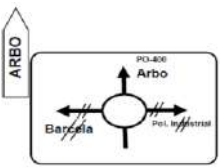	9,13

PAX: 29

SECCIÓN:	1/2	C.H.S.	0A/3D	DISTANCIA:	24,90 Km.
		PARQUE TALLERES MIÑO		TEMPO A EMPREGAR:	37´
SECTOR:	1/7	C.H.CH.	1/4	PROMEDIO:	40,38 Km/h
		TREITO 1-4 TALLERES MIÑO			

DISTANCIA TOTAL	DISTANCIA PARCIAL	DIRECCIÓN	INFORMACIÓNS		Kms. Próximo C.H.
17,75	1,98	16	PO-400		7,15
18,60	0,85	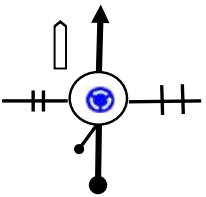 17	PO-400		6,30
19,34	0,74	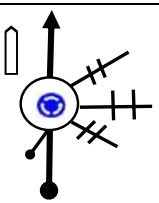 18	PO-400		5,56
19,74	0,40	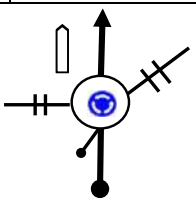 19	PO-400		5,16
20,54	0,80	20	PO-400 A EP-5003		4,36

PAX: 30

SECCIÓN:	1/2	C.H.S.	0A/3D	DISTANCIA:	24,90 Km.
		PARQUE TALLERES MIÑO		TEMPO A EMPREGAR:	37´
SECTOR:	1/7	C.H.CH.	1/4	PROMEDIO:	40,38 Km/h
		TREITO 1-4 TALLERES MIÑO			

DISTANCIA TOTAL	DISTANCIA PARCIAL	DIRECCIÓN	INFORMACIÓNS		Kms. Próximo C.H.
22,91	**2,37**	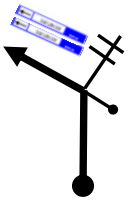 21	EP-5003 A EP-5002	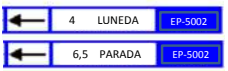	**1,99**
24,42	**1,51**	22	EP-5002 A EP-5206		**0,48**
24,90	**0,48**	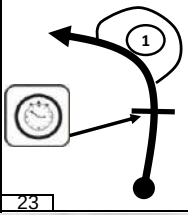 23	EP-5206 C.H.CH.	1 **EXPLANADA** 42°09'09.1"N 8°18'04.2"W	**0,00**

PAX: 31

LIBRO DE RUTA

NOTAS

PAX: 32

TREITO 1-4

TALLERES MIÑO

	TREITO 1-4
	TALLERES MIÑO

PAX: 34

TREITO 1-4 TALLERES MIÑO

SAIDA

RECORDS:	Lonxitude:
NOVO	10,13 Km

PAX: 35

TREITO 1-4 TALLERES MIÑO

CHEGADA

PAX: 36

SECCIÓN: 1/2	C.H.S. TC1/TC4 TREITO 1-4 TALLERES MIÑO	DISTANCIA:	24,66 Km.
		TEMPO A EMPREGAR:	35´
SECTOR: 2/8	C.H.CH. 2/5 TREITO 2-5 ELECTRICIDAD CONDADO	PROMEDIO:	42,27 Km/h

DISTANCIA TOTAL	DISTANCIA PARCIAL	DIRECCIÓN	INFORMACIÓNS		Kms. Próximo C.H.
0,00	0,00	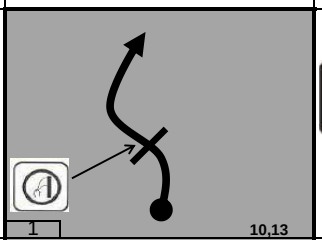	EP-5206 E - S	 42°09'09.9"N 8°18'06.7"W	24,66
0,89	0,89	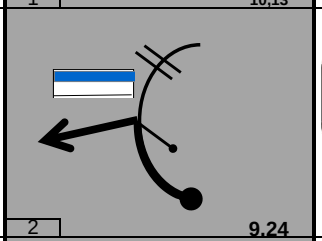	EP-5206 A LOCAL E - 1	 42°09'05.4"N 8°18'21.6"W	23,77
2,07	1,18	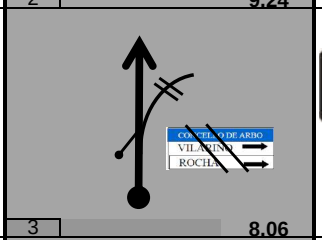	LOCAL E- 2	 42°08'50.0"N 8°18'58.2"W	22,59
2,61 2,73	0,54 0,12	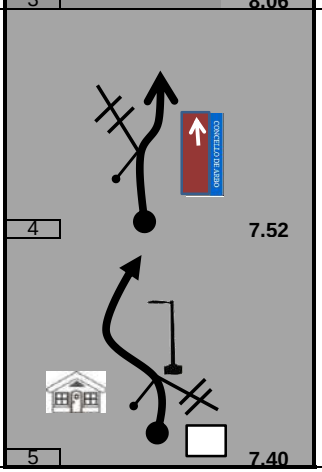	LOCAL !!! LOCAL	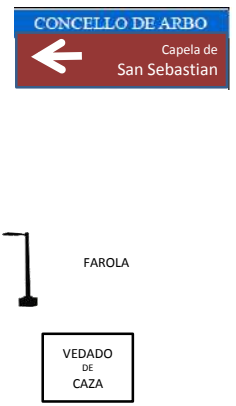	22,05 21,93

PAX: 37

SECCIÓN:	1/2	C.H.S. TREITO 1-4 TALLERES MIÑO	TC1/TC4	DISTANCIA:	24,66 Km.
				TEMPO A EMPREGAR:	35´
SECTOR:	2/8	C.H.CH. TREITO 2-5 ELECTRICIDAD CONDADO	2/5	PROMEDIO:	42,27 Km/h

DISTANCIA TOTAL	DISTANCIA PARCIAL	DIRECCIÓN	INFORMACIÓNS		Kms. Próximo C.H.
3,34	0,61	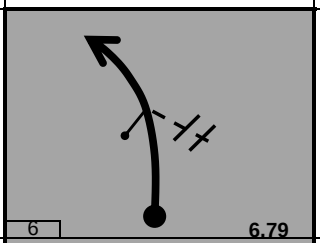 6 6.79	LOCAL E-3	42°08'24.8"N 8°19'14.1"W	21,32
4,33	0,99	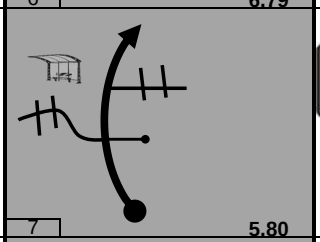 7 5.80	LOCAL E- 4	42°08'17.1"N 8°18'38.9"W	20,33
5,28	0,95	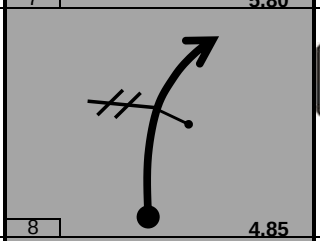 8 4.85	LOCAL E-PM	42°07'50.6"N 8°18'27.8"W	19,38
6,67	1,39	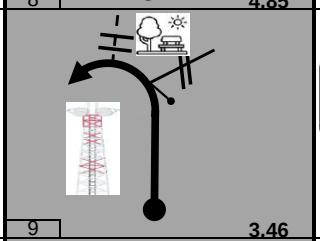 9 3.46	LOCAL E- 6	 REPETIDOR TELEFONICO **MERENDERO** 42°07'10.5"N 8°18'28.7"W	17,99
7,04	0,37	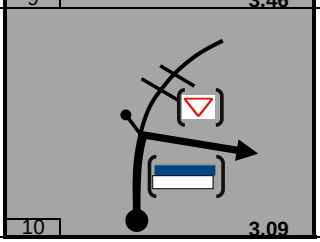 10 3.09	LOCAL	CEDA O PASO O REVES	17,62

PAX: 38

SECCIÓN:	1/2	C.H.S.	TC1/TC4	DISTANCIA:	24,66 Km.
		TREITO 1-4 TALLERES MIÑO		TEMPO A EMPREGAR:	35´
SECTOR:	2/8	C.H.CH.	2/5	PROMEDIO:	42,27 Km/h
		TREITO 2-5 ELECTRICIDAD CONDADO			

DISTANCIA TOTAL	DISTANCIA PARCIAL	DIRECCIÓN	INFORMACIÓNS		Kms. Próximo C.H.
7,82	0,78	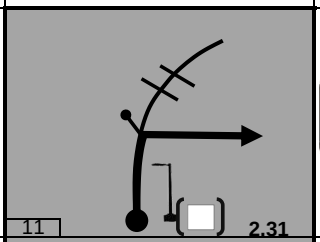 11 2.31	LOCAL E-7	STOP NO CHAN FAROLA PANEL O REVÉS 42°06'59.9"N 8°18'40.3"W	16,84
9,41	1,59	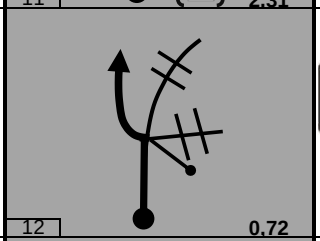 12 0.72	LOCAL E-8	42°07'24.6"N 8°19'10.4"W	15,25
10,13	0,72	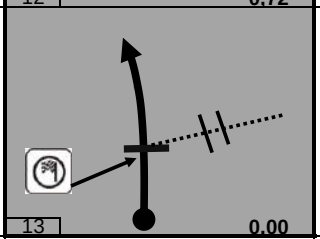 13 0.00	LOCAL META	42°07'21.7"N 8°19'27.1"W	14,53
10,54	0,41	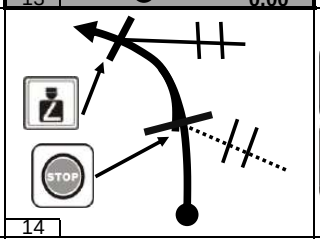 14	LOCAL STOP	CONTROL STOP Corte Estrada 42°07'17.5"N 8°19'41.5"W	14,12
12,24	1,70	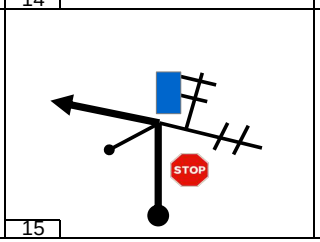 15	LOCAL A EP-5201 STOP	CARTEL XUNTA DE GALICIA	12,42

PAX: 39

SECCIÓN:	1/2	C.H.S.	TC1/TC4	DISTANCIA:	24,66 Km.
		TREITO 1-4 TALLERES MIÑO		TEMPO A EMPREGAR:	35´
SECTOR:	2/8	C.H.CH.	2/5	PROMEDIO:	42,27 Km/h
		TREITO 2-5 ELECTRICIDAD CONDADO			

DISTANCIA TOTAL	DISTANCIA PARCIAL	DIRECCIÓN	INFORMACIÓNS		Kms. Próximo C.H.
13,02	0,78	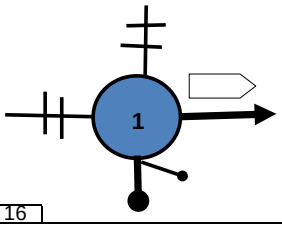 16	EP-5201 A PO-400	1- MONUMENTO AS PESQUEIRAS	11,64
13,84	0,82	17	PO-400		10,82
15,84	2,00	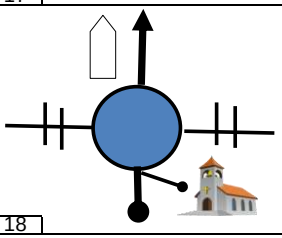 18	PO-400	IGRESIA 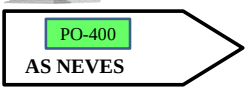	8,82
22,69	6,85	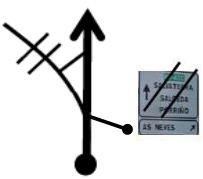 19	PO-400 A PO-415 !!! PO-415		1,97
22,79	0,10	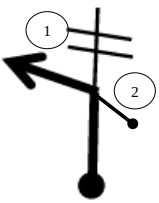 20		1 BAR 2 SUPERMERCADO	1,87

PAX: 40

SECCIÓN:	1/2	C.H.S. TREITO 1-4 TALLERES MIÑO	TC1/TC4	DISTANCIA:	24,66 Km.
				TEMPO A EMPREGAR:	35´
SECTOR:	2/8	C.H.CH. TREITO 2-5 ELECTRICIDAD CONDADO	2/5	PROMEDIO:	42,27 Km/h

DISTANCIA TOTAL	DISTANCIA PARCIAL	DIRECCIÓN	INFORMACIÓNS		Kms. Próximo C.H.
23,06	0,27	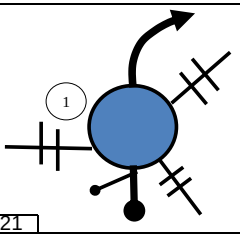 21	PO-415	1 COLEXIO PABELLON DEPORTIVO	1,60
24,05	0,99	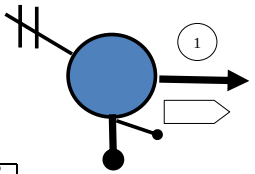 22	PO-415 A LOCAL !!!	1 LEMBRANZA PANADERIA CAFETERIA AS NEVES	0,61
24,24	0,19	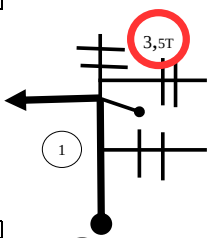 23	LOCAL A RUA ALVARO PINO 3,5T !!!	1 AGRICOLA	0,42
24,42	0,18	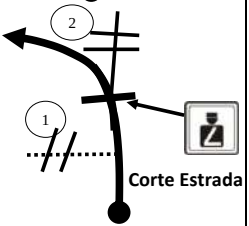 24	RUA ALVARO PINO	1 MATADERO MUNICIPAL 2 TRANSFORMADOR	0,24
24,66	0,24	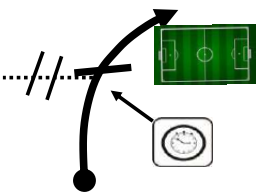 25	RUA ALVARO PINO C.H.CH	CAMPO DE FUTBOL PEPE CAPON 42°05'32.2"N 8°25'07.8"W	0,00

PAX: 41

SECCIÓN: 1/2	C.H.S. TC1/TC4 TREITO 1-4 TALLERES MIÑO	DISTANCIA:	24,66 Km.
		TEMPO A EMPREGAR:	35´
SECTOR: 2/8	C.H.CH. 2/5 TREITO 2-5 ELECTRICIDAD CONDADO	PROMEDIO:	42,27 Km/h

DISTANCIA		DIRECCIÓN	INFORMACIÓNS		Kms. Próximo C.H.
TOTAL	PARCIAL				
					
		C.H.CH			

PAX: 42

TREITO 2-5

ELECTRICIDAD CONDADO



TREITO 2-5
ELECTRICIDAD CONDADO

PAX: 44

TREITO 2-5 ELECTRICIDAD CONDADO

SAIDA

RECORDS:	Lonxitude:
NOVO	9,06 Km



PAX: 45

TREITO 2-5 ELECTRICIDAD CONDADO

CHEGADA

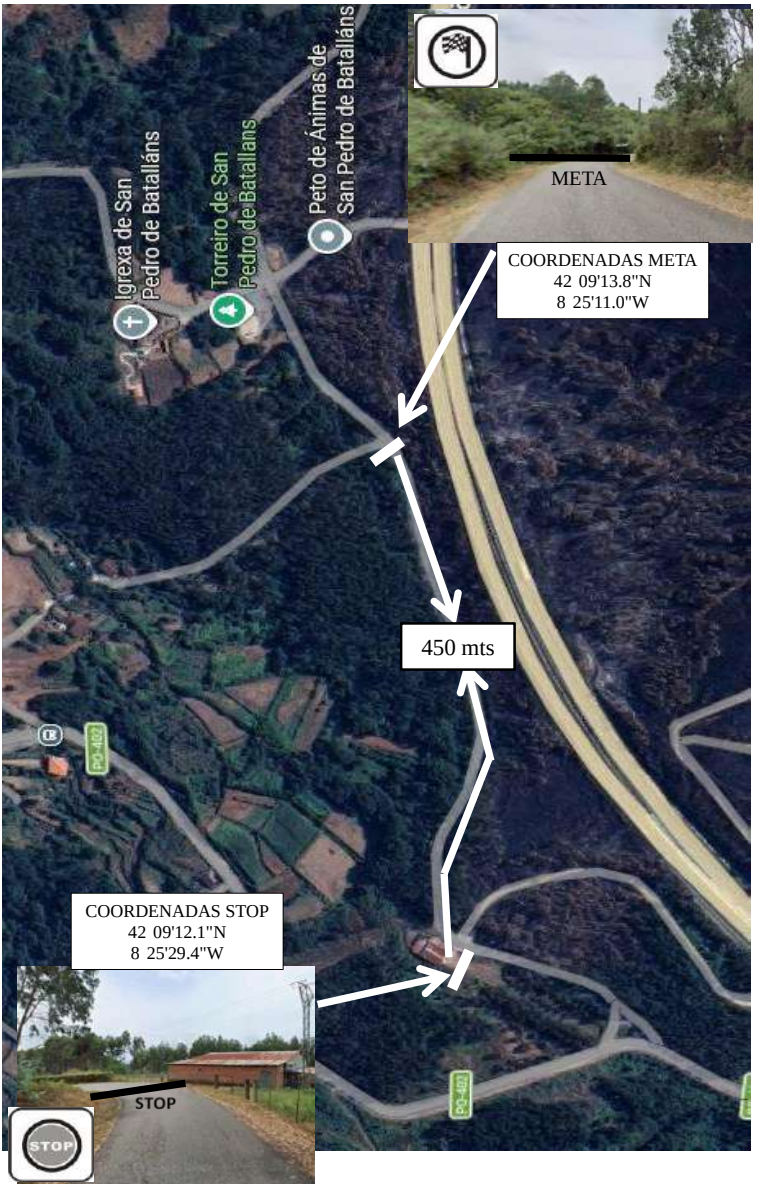

ELECTRICIDAD CONDADO, S.L.

PAX: 46

SECCIÓN:	1/2	C.H.S.	TC2/TC5	DISTANCIA:	33,30 Km.
		TREITO2-5 ELECTRICIDAD CONDADO		TEMPO A EMPREGAR:	45´
SECTOR:	3/9	C.H.CH.	3/6	PROMEDIO:	44,40 Km/h
		TREITO3-6 PIXERALIA			

DISTANCIA TOTAL	DISTANCIA PARCIAL	DIRECCIÓN	INFORMACIÓNS		Kms. Próximo C.H.
0,00	0,00	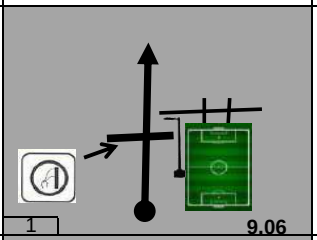 1 9.06	LOCAL E - S	SAIDA NA FAROLA 42°05'33.2"N 8°25'02.9"W	33,30
0,61	0,61	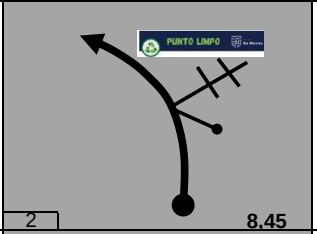 2 8.45	LOCAL	PUNTO LIMPO	32,69
1,40	0,79	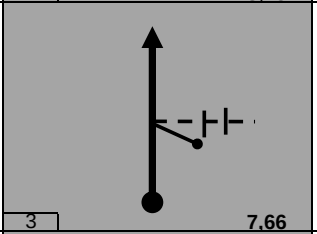 3 7.66	LOCAL E- 1	42°06'07.1"N 8°24'47.6"W	31,90
2,60	1,20	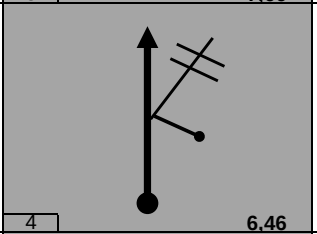 4 6.46	LOCAL E - 2	42°06'39.3"N 8°24'38.4"W	30,70
3,80	1,20	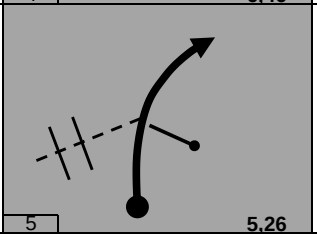 5 5.26	LOCAL E - 3	42°07'07.0"N 8°24'25.8"W	29,50

PAX: 47

SECCIÓN: 1/2	C.H.S. TC2/TC5	DISTANCIA: 33,30 Km.	
	TREITO2-5 ELECTRICIDAD CONDADO	TEMPO A EMPREGAR: 45´	
SECTOR: 3/9	C.H.CH. 3/6	PROMEDIO: 44,40 Km/h	
	TREITO3-6 PIXERALIA		

DISTANCIA TOTAL	DISTANCIA PARCIAL	DIRECCIÓN	INFORMACIÓNS		Kms. Próximo C.H.
4,98	1,18	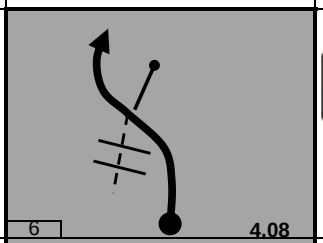	LOCAL E - PM	42°07'42.9"N 8°24'23.9"W	28,32
6,39	1,41	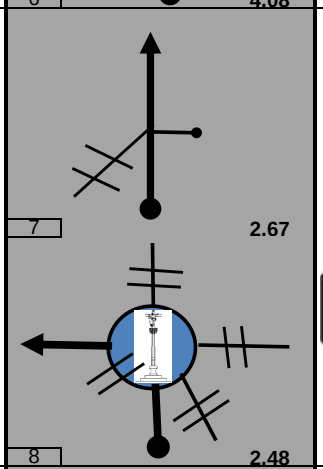	LOCAL !!! LOCAL E- 5	CRUCEIRO FAISE SEGUN AS NORMAS DE CIRCULACION 42°08'29.0"N 8°24'11.9"W	26,91
6,58	0,19				26,72
8,01	1,43	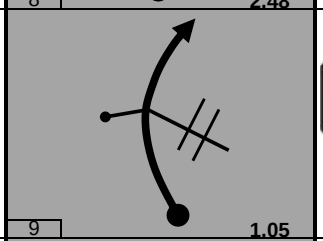	LOCAL E- 6	42°08'57.3"N 8°24'44.9"W	25,29
8,90	0,89	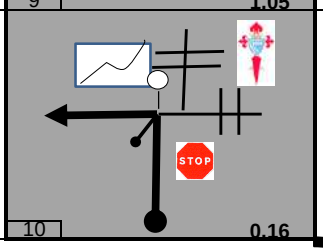	LOCAL STOP !!!	EXPLANADA ESPELLO CASETA	24,40

PAX: 48

XIRO RAPIDO

SECCIÓN:	1/2	C.H.S.	TC2/TC5	DISTANCIA:	33,30 Km.
		TREITO2-5 ELECTRICIDAD CONDADO		TEMPO A EMPREGAR:	45´
SECTOR:	3/9	C.H.CH.	3/6	PROMEDIO:	44,40 Km/h
		TREITO3-6 PIXERALIA			

DISTANCIA TOTAL	DISTANCIA PARCIAL	DIRECCIÓN	INFORMACIÓNS		Kms. Próximo C.H.
9,06	0,16	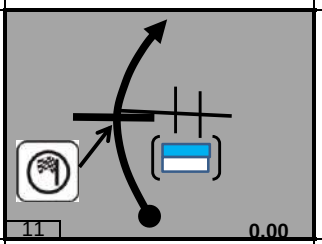	LOCAL META	CONCELLO DE AS NEVES LOUSADELA 42°09'13.8"N 8°25'11.0"W	24,24
9,51	0,45	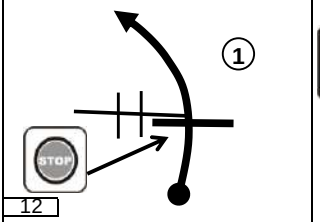	LOCAL E-STOP !!! LOCAL A PO-402	CONTROL STOP 1 GRANXA PORTAL GRIS 42°09'12.1"N 8°25'29.4"W	23,79
9,65	0,14	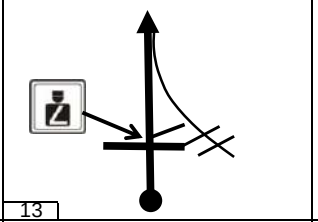		Corte Estrada	23,65
10,15	0,50	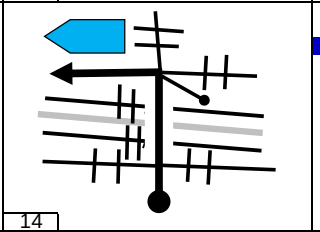	PO-402 A A-52	A-52 OURENSE MADRID AUTOVIA	23,15
10,39	0,24	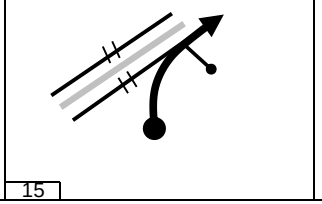	A-52	INCORPORÁMONOS A AUTOVIA A-52	22,91

PAX: 49

SECCIÓN: 1/2	C.H.S. TC2/TC5 TREITO2-5 ELECTRICIDAD CONDADO	DISTANCIA: 33,30 Km.	
SECTOR: 3/9	C.H.CH. 3/6 TREITO3-6 PIXERALIA	TEMPO A EMPREGAR: 45´	
		PROMEDIO: 44,40 Km/h	

DISTANCIA TOTAL	DISTANCIA PARCIAL	DIRECCIÓN	INFORMACIÓNS	Kms. Próximo C.H.
15,28	4,89	16 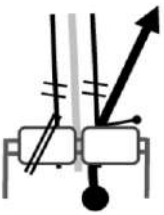	A-52 A N-559	18,02
20,94	5,66	17	N-559 !!!	12,36
21,02	0,08	18	N-559 A N-120 !!! 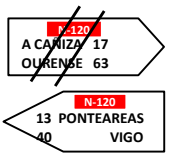	12,28
21,15	0,13	19 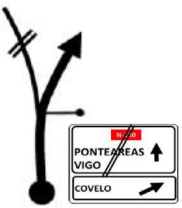	N-120 A EP-5107 !!!	12,15
21,25	0,10	20	EP-5107 	12,05

PAX: 50

SECCIÓN: 1/2	C.H.S. TC2/TC5 TREITO2-5 ELECTRICIDAD CONDADO	DISTANCIA:	33,30 Km.
		TEMPO A EMPREGAR:	45´
SECTOR: 3/9	C.H.CH. 3/6 TREITO3-6 PIXERALIA	PROMEDIO:	44,40 Km/h

DISTANCIA TOTAL	DISTANCIA PARCIAL	DIRECCIÓN	INFORMACIÓNS		Kms. Próximo C.H.
24,31	**3,06**	21	EP-5107 A PO-261		**8,99**
24,93	**0,62**	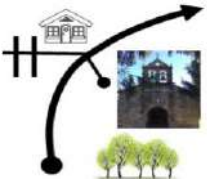 22	PO-261	IGRESIA COVELO XARDIN	**8,37**
26,07	**1,14**	 23	PO-261 A EP-5106	 	**7,23**
30,55	**4,48**	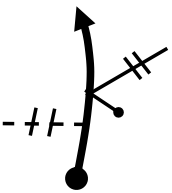 24	EP-5106		**2,75**
32,50	**1,95**	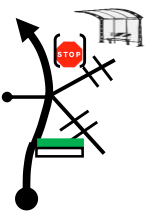 25	EP-5106	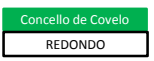 MARQUESIÑA STOP O REVES	**0,80**

PAX: 51

SECCIÓN: 1/2	C.H.S. TC2/TC5 TREITO2-5 ELECTRICIDAD CONDADO	DISTANCIA:	33,30 Km.
		TEMPO A EMPREGAR:	45´
SECTOR: 3/9	C.H.CH. 3/6 TREITO3-6 PIXERALIA	PROMEDIO:	44,40 Km/h

DISTANCIA TOTAL	DISTANCIA PARCIAL	DIRECCIÓN	INFORMACIÓNS		Kms. Próximo C.H.
32,95	0,45	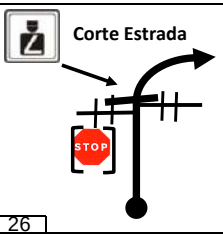 26	EP-5106	 STOP O REVES Corte Estrada	0,35
33,30	0,35	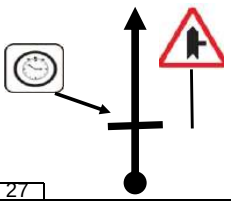 27	EP-5106 C.H.CH	 CONTROL HORARIO NA SINAL DE CRUCE 42°15'25.0"N 8°23'39.8"W	0,00

PAX: 52

TREITO 3 – 6

PIXERALIA

	TREITO 3 – 6
	PIXERALIA

TREITO 3 – 6 PIXERALIA

SAIDA

RECORDS:	Lonxitude:
NOVO	9,40 Km

TREITO 3 – 6 PIXERALIA

CHEGADA

PAX: 56

SECCIÓN:	1/2	C.H.S. TREITO 3 - 6 PIXERALIA	TC3/TC6	DISTANCIA:	34,94 Km.
				TEMPO A EMPREGAR:	45´
SECTOR:	4/10	C.H.CH. P. REAGRUPAMENTO FECHI SALCEDA	3A/6A	PROMEDIO:	46,59 Km/h

DISTANCIA TOTAL	DISTANCIA PARCIAL	DIRECCIÓN	INFORMACIÓNS		Kms. Próximo C.H.
0,00	0,00	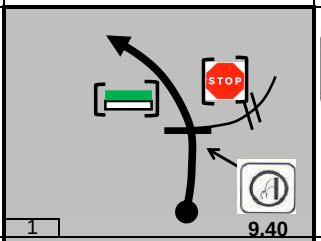 1 9.40	EP-5106 E-S	SAIDA ENTRE ARBOLES N 42°15´28,3" W 8°23´41,2"	34,94
0,48	0,48	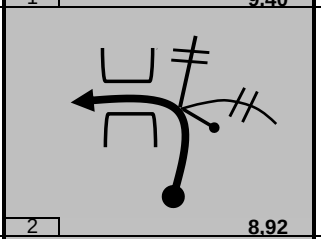 2 8.92	EP-5106	PONTE	34,46
0,72	0,24	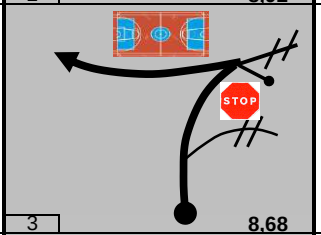 3 8.68	EP-5106 A EP-4305	CAMPO POLIDEPORTIVO	34,22
!!! 1,30	!!! 0,58	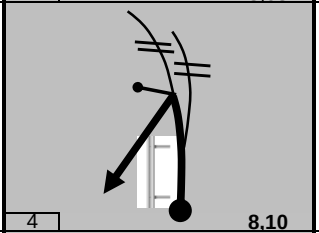 4 8.10	EP-4305 E-1	GARDABEIRAS N 42°15´13,3" W 8°23´54,7"	33,64
2,45	1,15	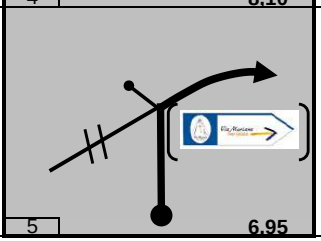 5 6.95	EP-4305 E-2	N 42°14´59,9" W 8°23´54,8"	32,49

PAX: 57

SECCIÓN:	1/2	C.H.S. TREITO 3 - 6 PIXERALIA	TC3/TC6	DISTANCIA:	34,94 Km.
				TEMPO A EMPREGAR:	45´
SECTOR:	4/10	C.H.CH. P. REAGRUPAMENTO FECHI SALCEDA	3A/6A	PROMEDIO:	46,59 Km/h

DISTANCIA TOTAL	DISTANCIA PARCIAL	DIRECCIÓN	INFORMACIÓNS		Kms. Próximo C.H.
2,78	0,33	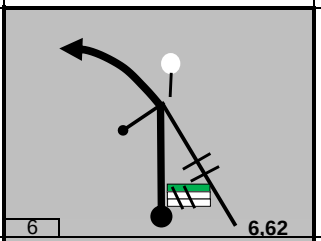 6 6.62	EP-4305	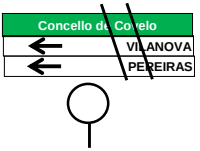 ESPELLO	32,16
3,03	0,25	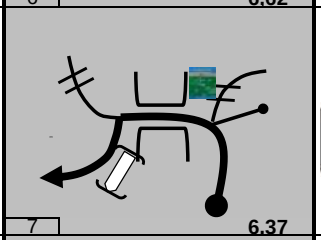 7 6.37	EP-4305 A LOCAL E - 3	CARTEL NATURA RED 2000 RIO TEA  N 42º14´50,6" W 8º24´09,6"	31,91
3,54	0,51	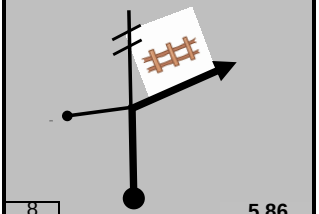 8 5.86	LOCAL !!! LOCAL	PECHE DE MADEIRA	31,40
3,65	0,11	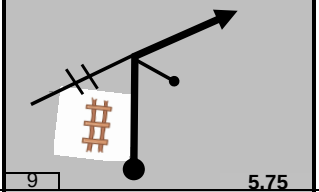 9 5.75		PECHE DE MADEIRA	31,29
3,89	0,24	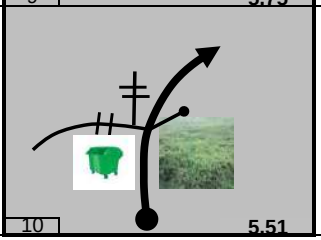 10 5.51	LOCAL	COLECTOR DE LIXO EXPLANADA DE HERBA	31,05

PAX: 58

SECCIÓN:	1/2	C.H.S. TC3/TC6 TREITO 3 - 6 PIXERALIA		DISTANCIA:	34,94 Km.
				TEMPO A EMPREGAR:	45´
SECTOR:	4/10	C.H.CH. 3A/6A P. REAGRUPAMENTO FECHI SALCEDA		PROMEDIO:	46,59 Km/h

DISTANCIA TOTAL	DISTANCIA PARCIAL	DIRECCIÓN	INFORMACIÓNS		Kms. Próximo C.H.
4,34	0,45	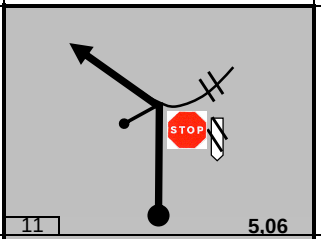	LOCAL A EP-4305 E - 4 STOP	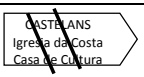 N 42º14´28,0" W 8º24´26,5"	30,60
5,80	1,46	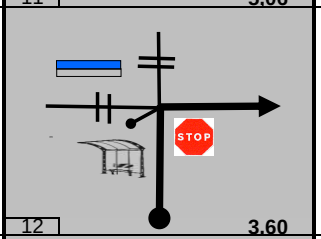	EP-4305 A PO-261 E - PM STOP	CONCELLO DE MONDARIZ MONDARIZ MARQUESIÑA N 42°14´05,6" W 8°24´53,1"	29,14
6,78	0,98	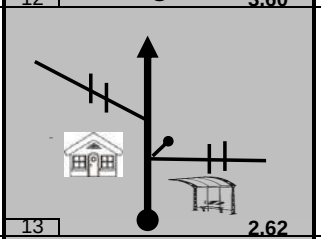	PO-261 E - 6	MARQUESIÑA N 42°14´19,6" W 8°25´24,5"	28,16
7,56	0,78	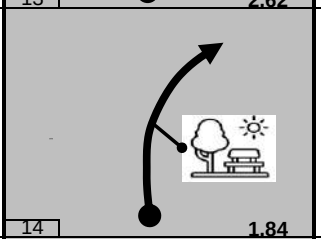	PO-261 E - 7	PARQUES DE LECER N 42°14´29,1" W 8°25´48,8"	27,38
8,60	1,04	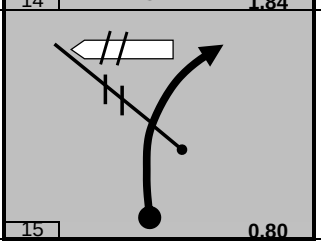	PO-261 E - 8	FRAGA DA BARCIA N 42º14´14,2" W8º26´10,5"	26,34

PAX: 59

SECCIÓN:	1/2	C.H.S.	TC3/TC6	DISTANCIA:	34,94 Km.
		TREITO 3 - 6 PIXERALIA		TEMPO A EMPREGAR:	45´
SECTOR:	4/10	C.H.CH.	3A/6A	PROMEDIO:	46,59 Km/h
		P. REAGRUPAMENTO FECHI SALCEDA			

DISTANCIA TOTAL	DISTANCIA PARCIAL	DIRECCIÓN	INFORMACIÓNS		Kms. Próximo C.H.
9,40	**0,80**	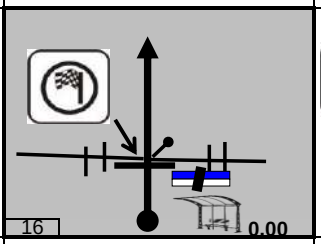 16	PO-261 **META**	N 42º14´08,1" W 8º26´37,4"	**25,54**
9,65	**0,25**	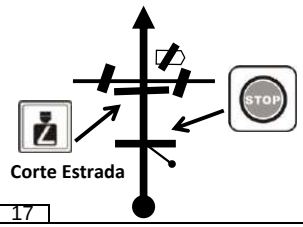 17	PO-261 E - STOP	**CONTROL STOP** N 42º14´03,2" W 8º26´45,8"	**25,29**
10,45	**0,80**	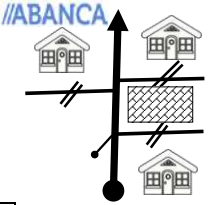 18	PO-261 A PO-254 **!!!** PO-254	PRAZA DE MONDARIZ	**24,49**
10,56	**0,11**	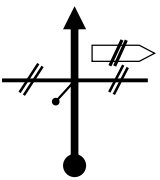 19			**24,38**
12,34	**1,78**	 20	PO-254	**1.- CASA DO CONCELLO**	**22,60**

PAX: 60

SECCIÓN:	1/2	C.H.S.	TC3/TC6	DISTANCIA:	34,94 Km.
		TREITO 3 - 6 PIXERALIA		TEMPO A EMPREGAR:	45´
SECTOR:	4/10	C.H.CH.	3A/6A	PROMEDIO:	46,59 Km/h
		P. REAGRUPAMENTO FECHI SALCEDA			

DISTANCIA TOTAL	DISTANCIA PARCIAL	DIRECCIÓN	INFORMACIÓNS		Kms. Próximo C.H.
12,73	0,39	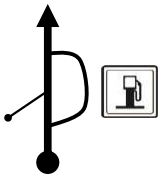 21	PO-254		22,21
13,17	0,44	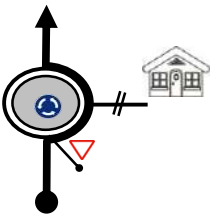 22	PO-254	**HOTEL Restaurante Cemar**	21,77
19,90	6,73	23	PO-254 A N-120		15,04
!!!	!!!	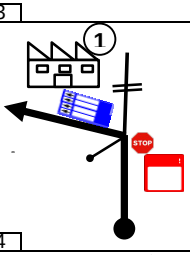 24	N-120 A EP-4005	**1.- AREAL MADERAS**	13,61
24,83	3,50	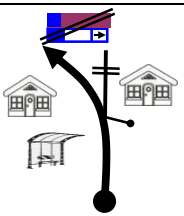 25	EP-4005		10,11

PAX: 61

SECCIÓN:	1/2	C.H.S.	TC3/TC6	DISTANCIA:	34,94 Km.
		TREITO 3 - 6 PIXERALIA		TEMPO A EMPREGAR:	45´
SECTOR:	4/10	C.H.CH.	3A/6A	PROMEDIO:	46,59 Km/h
		P. REAGRUPAMENTO FECHI SALCEDA			

DISTANCIA TOTAL	DISTANCIA PARCIAL	DIRECCIÓN	INFORMACIÓNS		Kms. Próximo C.H.
31,68	6,85	26 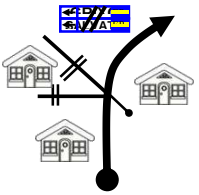	EP-4005		3,26
32,41	0,73	27 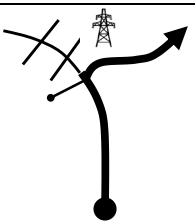	EP-4005 A LOCAL	1.- TORRETA DE ELECTRICIDADE	2,53
33,34	0,93	28 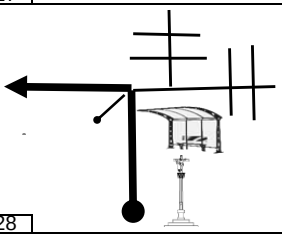	LOCAL	MARQUESINA 1.- CRUCEIRO	1,60
34,55	1,21	29 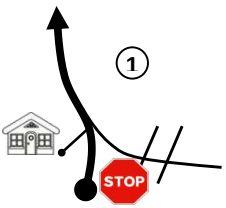	LOCAL A EP-2501	1 MURO CON PORTAL GRIS	0,39
34,82	0,27	30 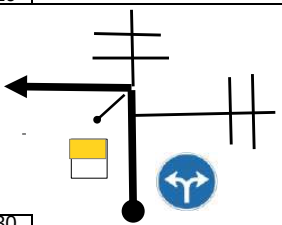	EP-2501 A LOCAL !!!	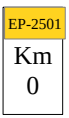	0,12

PAX: 62

XIRO RAPIDO

SECCIÓN:	1/2	C.H.S. TREITO 3 - 6 PIXERALIA	TC3/TC6	DISTANCIA:	34,94 Km.
SECTOR:	4/10	C.H.CH. P. REAGRUPAMENTO FECHI SALCEDA	3A/6A	TEMPO A EMPREGAR:	45´
				PROMEDIO:	46,59 Km/h

DISTANCIA TOTAL	DISTANCIA PARCIAL	DIRECCIÓN	INFORMACIÓNS	Kms. Próximo C.H.
34,90	**0,08**	31 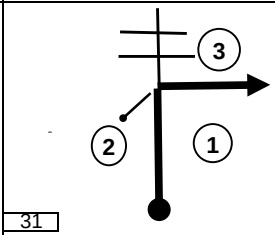	LOCAL !!! LOCAL C.H.CH	1 CONCELLO 2 LA PARCHITA 3 SEGURO 1 CONCELLO 2 PRAZA N 42º06´07,2" W 8º33´28,0"	**0,04**
34,94	**0,04**	32 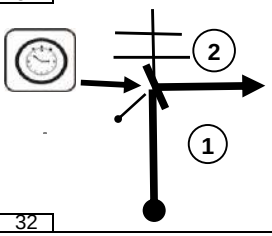			**0,00**

PAX: 63

XXII RALLYE SUR DO CONDADO

REAGRUPAMENTO FECHI SALCEDA

PAX: 64

2ª SECCION

PAX: 65

LIBRO DE RUTA

NOTAS

PAX: 66

SECCIÓN:	2	C.H.S.	3B	DISTANCIA:	11,76 Km.
		P. REAGRUPAMENTO FECHI SALCEDA		TEMPO A EMPREGAR:	15´
SECTOR:	5	C.H.CH.	3C	PROMEDIO:	47,04 Km/h
		PARQUE ASISTENCIA "B" TALLERES MIÑO			

DISTANCIA TOTAL	DISTANCIA PARCIAL	DIRECCIÓN	INFORMACIÓNS		Kms. Próximo C.H.
0,00	0,00	1 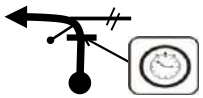	LOCAL **C.H.S.**	N 42°06'05.3" W 8°33'30.5"	11,76
0,24	0,24	2 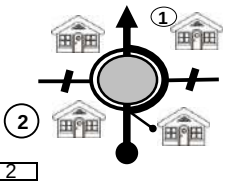	LOCAL **!!!** LOCAL	**1.-** **2.-EROSKI**	11,52
0,35	0,11	3 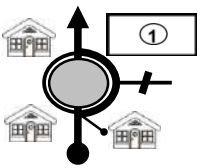		**1.-Parque a Gandara**	11,41
0,55	0,20	4 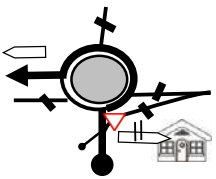	LOCAL	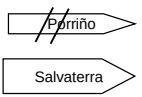	11,21
0,80	0,25	5 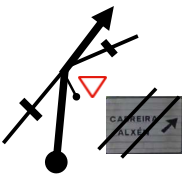	LOCAL A PO-510	**Incorporámonos a PO-510** 	10,96

PAX: 67

SECCIÓN:	2	C.H.S.	3B	DISTANCIA:	11,76 Km.
		P. REAGRUPAMENTO FECHI SALCEDA		TEMPO A EMPREGAR:	15´
SECTOR:	5	C.H.CH.	3C	PROMEDIO:	47,04 Km/h
		PARQUE ASISTENCIA "B" TALLERES MIÑO			

DISTANCIA TOTAL	DISTANCIA PARCIAL	DIRECCIÓN	INFORMACIÓNS		Kms. Próximo C.H.
2,70	1,90	6	PO-510	ESTACION DE SERVICIO SAN PELAYO CEPSA	9,06
8,40	5,70	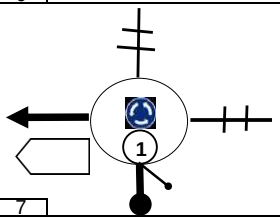 7	PO-510 A PO-402	90-402 VILASOBROS 18 (1) ROTONDA CON PEDRA CO NOME DO POBO " OLEIROS" E UNHA OLIVEIRA NO CENTRO	3,36
9,49	1,09	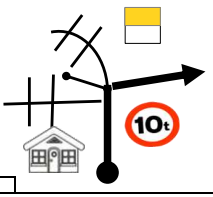 8	PO-402 A LOCAL	10t	PO-402 Km 1	2,27
9,86	0,37	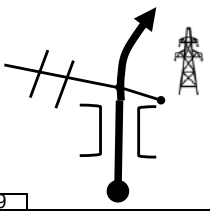 9	LOCAL	ALTA TENSION PONTE	1,90
10,82	0,96	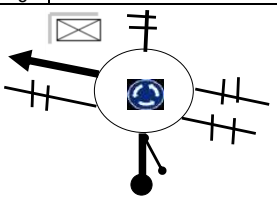 10	LOCAL	FÁBRICA	0,94

PAX: 68

SECCIÓN:	2	C.H.S.	3B	DISTANCIA:	11,76 Km.
		P. REAGRUPAMENTO FECHI SALCEDA		TEMPO A EMPREGAR:	15´
SECTOR:	5	C.H.CH.	3C	PROMEDIO:	47,04 Km/h
		PARQUE ASISTENCIA "B" TALLERES MIÑO			

DISTANCIA TOTAL	DISTANCIA PARCIAL	DIRECCIÓN	INFORMACIÓNS		Kms. Próximo C.H.
11,40	0,58	11	LOCAL !!! LOCAL		0,36
11,49	0,09	12			0,27
11,76	0,27	13	LOCAL C.H.CH.	PASO PEÓNS 42º06´25,2"N 8º27´31,6"W	0,00

PAX: 69

SECCIÓN:	2	C.H.CH. PARQUE ASISTENCIA "B" TALLERES MIÑO	3C	DISTANCIA:	0,00 Km.
				TEMPO A EMPREGAR:	30´
SECTOR:	6	C.H.CS. PARQUE ASISTENCIA "B" TALLERES MIÑO	3D	PROMEDIO:	0,00 Km/h

DISTANCIA TOTAL	DISTANCIA PARCIAL	DIRECCIÓN	INFORMACIÓNS		Kms. Próximo C.H.
11,76	0,27	13	LOCAL C.H.CH.	PASO PEÓNS 42º06´25,2"N 8º27´31,6"W	0,00
		TALLERESMIÑO **PARQUE DE ASISTENCIA " B " 30**			
0,00	0,00	30 1	LOCAL C.H.S. !!!	PASO PEÓNS 42°06'25.2"N 8°27'10.7"W	24,90

SEGUIMOS NA PÁXINA 27 VIÑETA 1 DA PRIMEIRA SECCIÓN

PAX: 70

TALLERESMIÑO

PARQUE DE ASISTENCIA " B "

30

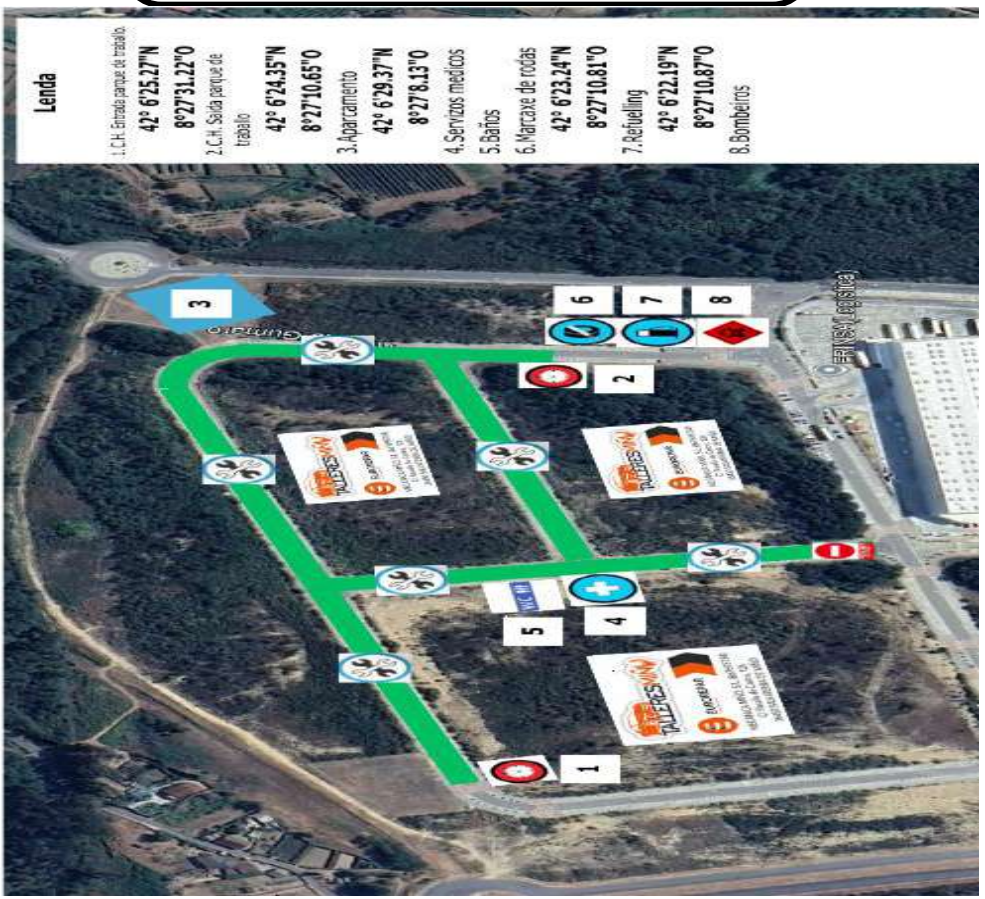

PAX: 71

PARQUE DE ASISTENCIA "B"

PARQUE " TALLERES MIÑO "

PAX: 72

CAMPIONATO XUNTA DE GALICIA DE RALLYES RECALVI
10·11·12
XULLO 2026
ESCUDERÍA
SURCO
XXII RALLYE SUR DO CONDADO
grupo
memorial
GRAN PREMIO CONCELLO DE SALVATERRA DE MIÑO
Repuestos OJEA

3ª SECCION

ESCUDERÍA
SURCO

LIBRO DE RUTA

NOTAS

PAX: 74

SECCIÓN:	3	C.H.S.	6B	DISTANCIA:	11,76 Km.
		P. REAGRUPAMENTO FECHI SALCEDA		TEMPO A EMPREGAR:	15´
SECTOR:	11	C.H.CH.	6C	PROMEDIO:	47,04 Km/h
		PARQUE ASISTENCIA "C" TALLERES MIÑO			

DISTANCIA TOTAL	DISTANCIA PARCIAL	DIRECCIÓN	INFORMACIÓNS		Kms. Próximo C.H.
0,00	0,00	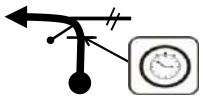 1	LOCAL **C.H.S.**	N 42°06'05.3" W 8°33'30.5"	11,76
0,24	0,24	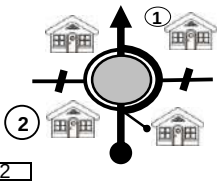 2	LOCAL !!! LOCAL	**1.-** **2.-EROSKI**	11,52
0,35	0,11	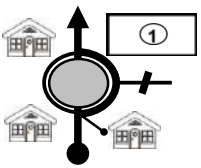 3		**1.-Parque a Gandara**	11,41
0,55	0,20	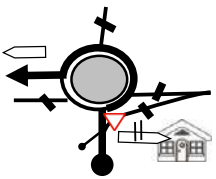 4	LOCAL	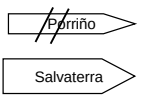	11,21
0,80	0,25	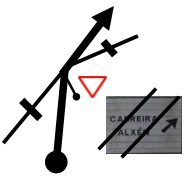 5	LOCAL A PO-510	**Incorporámonos a PO-510** 	10,96

PAX: 75

SECCIÓN:	3	C.H.S.	6B	DISTANCIA:	11,76 Km.
		P. REAGRUPAMENTO FECHI SALCEDA		TEMPO A EMPREGAR:	15´
SECTOR:	11	C.H.CH.	6C	PROMEDIO:	47,04 Km/h
		PARQUE ASISTENCIA "C" TALLERES MIÑO			

DISTANCIA TOTAL	DISTANCIA PARCIAL	DIRECCIÓN	INFORMACIÓNS		Kms. Próximo C.H.
2,70	1,90	6	PO-510	ESTACION DE SERVICIO SAN PELAYO CEPSA	9,06
8,40	5,70	7	PO-510 A PO-402	90-402 VILASOBROS 18 (1) ROTONDA CON PEDRA CO NOME DO POBO " OLEIROS" E UNHA OLIVEIRA NO CENTRO	3,36
9,49	1,09	8	PO-402 A LOCAL	10t; PO-402 Km 1	2,27
9,86	0,37	9	LOCAL	ALTA TENSION; PONTE	1,90
10,82	0,96	10	LOCAL	FABRICA	0,94

PAX: 76

SECCIÓN:	3	C.H.S.	6B	DISTANCIA:	11,76 Km.
		P. REAGRUPAMENTO FECHI SALCEDA		TEMPO A EMPREGAR:	15´
SECTOR:	11	C.H.CH.	6C	PROMEDIO:	47,04 Km/h
		PARQUE ASISTENCIA "C" TALLERES MIÑO			

DISTANCIA TOTAL	DISTANCIA PARCIAL	DIRECCIÓN	INFORMACIÓNS		Kms. Próximo C.H.
11,40	0,58	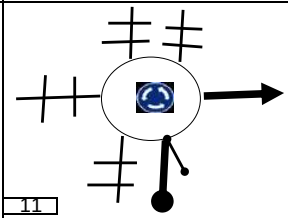 11	LOCAL !!! LOCAL		0,36
11,49	0,09	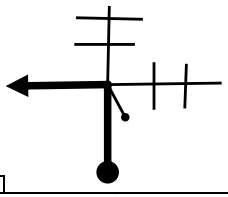 12			0,27
11,76	0,27	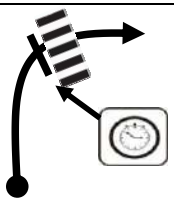 13	LOCAL C.H.CH.	PASO PEÓNS 42º06´25,2"N 8º27´31,6"W	0,00

PAX: 77

SECCIÓN:	3	C.H.CH. PARQUE ASISTENCIA "C" TALLERES MIÑO	6C	DISTANCIA:	0,00 Km.
				TEMPO A EMPREGAR:	60´
SECTOR:	12	C.H.S. PARQUE ASISTENCIA "C" TALLERES MIÑO	6D	PROMEDIO:	0,00 Km/h

DISTANCIA TOTAL	DISTANCIA PARCIAL	DIRECCIÓN	INFORMACIÓNS		Kms. Próximo C.H.
11,76	0,27	 13	LOCAL C.H.CH.	PASO PEÓNS 42º06´25,2"N 8º27´31,6"W	0,00
		TALLERESMIÑO **PARQUE DE ASISTENCIA " C" 60**			
0,00	0,00	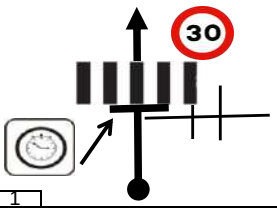 1	LOCAL C.H.S. !!!	PASO PEÓNS **42°06'25.2"N 8°27'10.7"W**	9,28

PAX: 78

PARQUE DE ASISTENCIA " C "
60

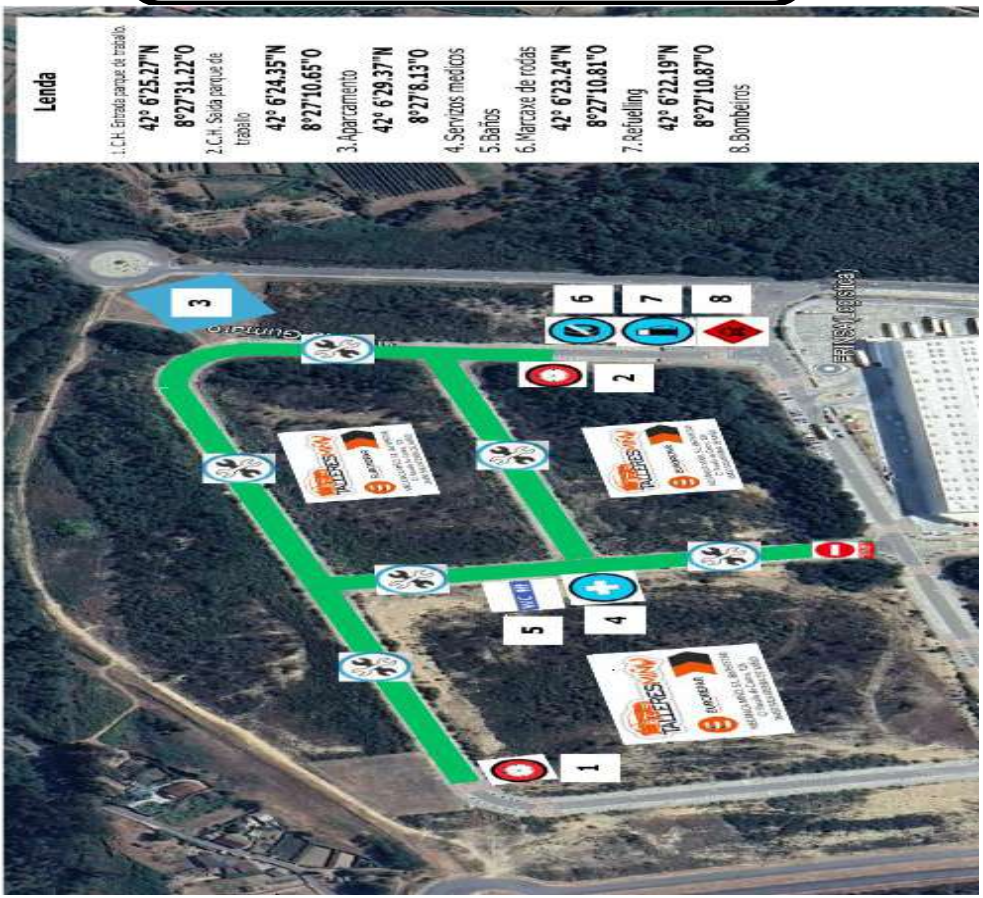

PARQUE DE ASISTENCIA "C"
PARQUE " TALLERES MIÑO "

PAX: 80

SECCIÓN:	3/4	C.H.S.	6D/9D	DISTANCIA:	9,28 Km.
		PARQUE TALLERES MIÑO		TEMPO A EMPREGAR:	15´
SECTOR:	13/19	C.H.CH.	7/10	PROMEDIO:	37,12 Km/h
		TREITO 7-10 SUMELGA			

DISTANCIA TOTAL	DISTANCIA PARCIAL	DIRECCIÓN	INFORMACIÓNS		Kms. Próximo C.H.
0,00	0,00	1 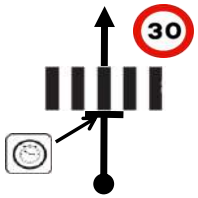	LOCAL C.H.S. !!!	PASO PEONS 42°06'25.2"N 8°27'10.7"W	9,28
0,02	0,02	2	LOCAL !!!	ZONA DE MARCAXE DE RODAS INICIO DE APARCAMENTO	9,26
0,06	0,04	3 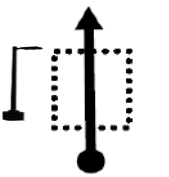	LOCAL !!!	FAROLA	9,22
0,13	0,07	4 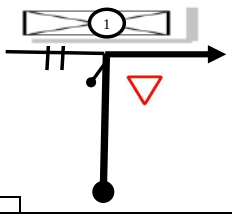	LOCAL	1 NAVES INDUSTRIALES	9,15
0,62	0,49	5 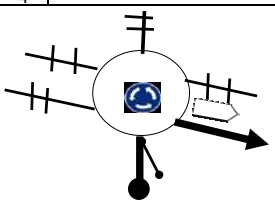	LOCAL	A-52 OURENSE VIGO	8,66

PAX: 81

SECCIÓN:	3/4	C.H.S.	6D/9D PARQUE TALLERES MIÑO	DISTANCIA:	9,28 Km.
SECTOR:	13/19	C.H.CH.	7/10 TREITO 7-10 SUMELGA	TEMPO A EMPREGAR:	15´
				PROMEDIO:	37,12 Km/h

DISTANCIA TOTAL	DISTANCIA PARCIAL	DIRECCIÓN	INFORMACIÓNS		Kms. Próximo C.H.
0,89	0,27	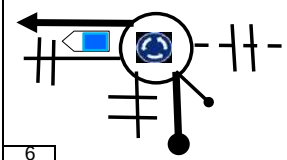 6	LOCAL A AG-51		8,39
5,48	4,59	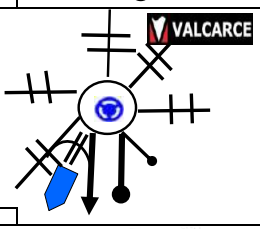 7	AG-51	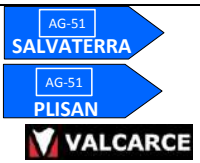 VOLTAMOS POLA AG-51, NO SENTIDO CONTRARIO	3,80
7,75	2,27	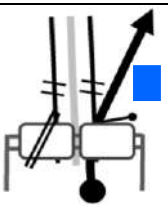 8	AG-51 A PO-402	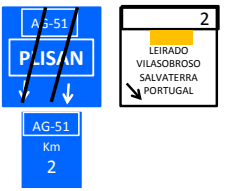	1,53
8,03	0,28	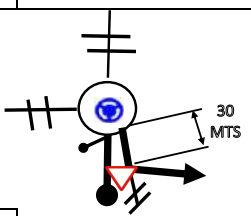 9	PO-402 A LOCAL		ZONA DE 30 Km/h	1,25
8,86	0,83	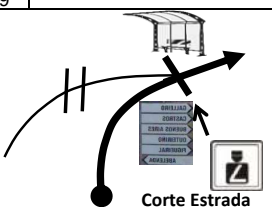 10	LOCAL		0,42

PAX: 82

SECCIÓN: 3/4	C.H.S. 6D/9D PARQUE TALLERES MIÑO	DISTANCIA: 9,28 Km.	
SECTOR: 13/19	C.H.CH. 7/10 TREITO 7-10 SUMELGA	TEMPO A EMPREGAR: 15´	
		PROMEDIO: 37,12 Km/h	

DISTANCIA TOTAL	DISTANCIA PARCIAL	DIRECCIÓN	INFORMACIÓNS		Kms. Próximo C.H.
9,28	**0,42**	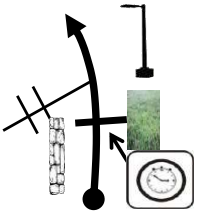	LOCAL C.H.CH.	 42º07´38,4"N 8º28´34,4"W	**0,00**

PAX: 83

LIBRO DE RUTA

NOTAS

TREITO 7-10

SUMELGA

	TREITO 7-10
	SUMELGA

PAX: 86

TREITO 7-10 SUMELGA

SAIDA

RECORDS:	Lonxitude:
NOVO	8,02 Km

PAX: 87

TREITO 7-10 SUMELGA

CHEGADA

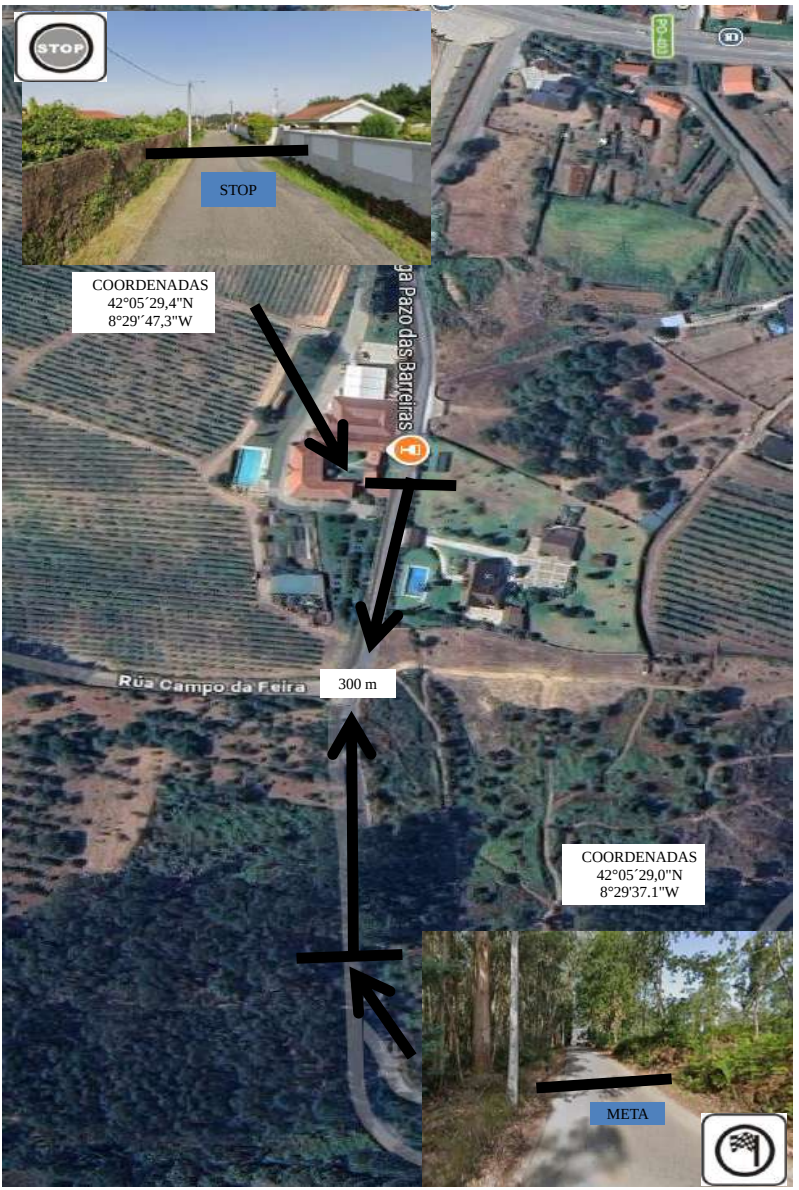

PAX: 88

SECCIÓN:	3/4	C.H.S.	TC7/TC10	DISTANCIA:	15,14 Km.
		TREITO 7-10 SUMELGA		TEMPO A EMPREGAR:	20´
SECTOR:	14/20	C.H.CH.	8/11	PROMEDIO:	45,42 Km/h
		TREITO 8-11 TALLERES SERMIÑO			

DISTANCIA TOTAL	DISTANCIA PARCIAL	DIRECCIÓN	INFORMACIÓNS		Kms. Próximo C.H.
0,00	0,00	1 8,02	LOCAL E - S !!! LOCAL	42°07'41.0"N 8°28´34.4 W MARQUESINA 1 MURO CON PORTAL	15,14
0,06	0,06	2 7.96			15,08
0,95	0,89	3 7.07	LOCAL E - 1	CAMPO FUTBOL ROXIAGO N 42°07'21.0" W 8°28'52.7"	14,19
1,99	1,04	4 6.03	LOCAL E - 2	AGRO N 42º06´57,8" W 8º29´21,7"	13,15
2,49	0,50	5 5.53	LOCAL STOP		12,65

PAX: 89

SECCIÓN:	3/4	C.H.S.	TC7/TC10	DISTANCIA:	15,14 Km.
		TREITO 7-10 SUMELGA		TEMPO A EMPREGAR:	20´
SECTOR:	14/20	C.H.CH.	8/11	PROMEDIO:	45,42 Km/h
		TREITO 8-11 TALLERES SERMIÑO			

DISTANCIA TOTAL	DISTANCIA PARCIAL	DIRECCIÓN	INFORMACIÓNS		Kms. Próximo C.H.
2,89	0,40	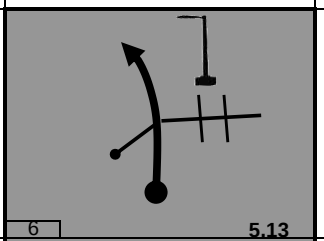 6 5.13	LOCAL E - 3	FAROLA 42°06'43.7"N 8°29'04.9"W	12,25
3,49	0,60	7 4.53	LOCAL !!!	MARQUESINA ESPELLO CONTENEDOR	11,65
3,65	0,16	8 4.37	LOCAL !!!	CONCELLO DE SALVATERRA DE MIÑO CORZANS PORTAL VERDE	11,49
3,84	0,19	9 4.18	LOCAL	PORTAL GRIS TORRETAS	11,30
4,08	0,24	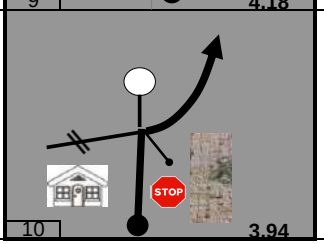 10 3.94	LOCAL E - PM	ESPELLO MURO 42°06'35.7"N 8°28'37.7"W	11,06

PAX: 90

SECCIÓN:	3/4	C.H.S.	TC7/TC10	DISTANCIA:	15,14 Km.
		TREITO 7-10 SUMELGA		TEMPO A EMPREGAR:	20´
SECTOR:	14/20	C.H.CH.	8/11	PROMEDIO:	45,42 Km/h
		TREITO 8-11 TALLERES SERMIÑO			

DISTANCIA TOTAL	DISTANCIA PARCIAL	DIRECCIÓN	INFORMACIÓNS		Kms. Próximo C.H.
5,08	1,00	11 2.94	LOCAL E - 5	MURO ARBOLES 42°06'13.3"N 8°29'04.8"W	10,06
5,79	0,71	12 2.23	LOCAL !!! LOCAL	MURO PORTAL GRIS MURO	9,35
5,96	0,17	13 2.06			9,18
6,27	0,31	14 1.75	LOCAL	PORTAL GRIS 1 CRUCEIRO PETO ANIMAS	8,87
6,47	0,20	15 1.55	LOCAL E - 6 !!!	N 42°05'35.0" W 8°28'45.9"	8,67

XIRO RAPIDO

PAX: 91

SECCIÓN: 3/4	C.H.S. TC7/TC10 TREITO 7-10 SUMELGA	DISTANCIA: 15,14 Km.
		TEMPO A EMPREGAR: 20´
SECTOR: 14/20	C.H.CH. 8/11 TREITO 8-11 TALLERES SERMIÑO	PROMEDIO: 45,42 Km/h

DISTANCIA TOTAL	DISTANCIA PARCIAL	DIRECCIÓN	INFORMACIÓNS		Kms. Próximo C.H.
6,53	0,06	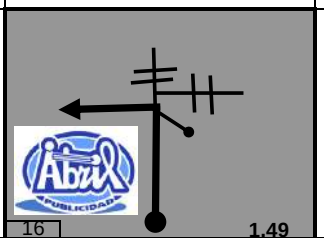	LOCAL		8,61
6,76	0,23	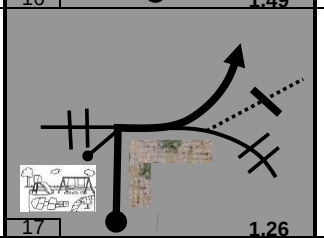	LOCAL	PARQUE DE LECER MURO	8,38
7,15	0,39	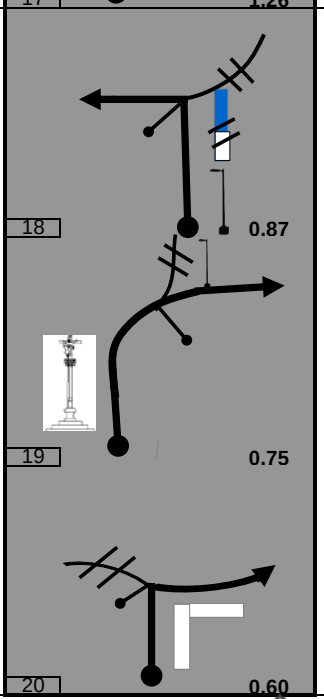	LOCAL !!! LOCAL E - 7 !!! LOCAL !!!	PUBLICIDAD ABRIL FAROLA FAROLA CRUCEIRO N 42°05'26.1" W 8°29'12.3" MURO	7,99
7,27	0,12				7,87
7,42	0,15				7,72

PAX: 92

XIRO RAPIDO

SECCIÓN: 3/4	C.H.S. TC7/TC10 TREITO 7-10 SUMELGA	DISTANCIA: 15,14 Km.
		TEMPO A EMPREGAR: 20´
SECTOR: 14/20	C.H.CH. 8/11 TREITO 8-11 TALLERES SERMIÑO	PROMEDIO: 45,42 Km/h

DISTANCIA TOTAL	DISTANCIA PARCIAL	DIRECCIÓN	INFORMACIÓNS		Kms. Próximo C.H.
7,58	0,16	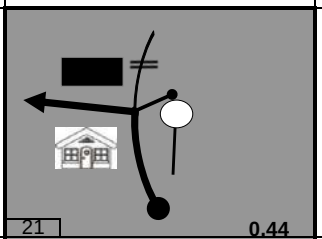	LOCAL		7,56
8,02	0,44	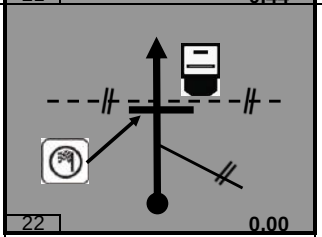	LOCAL META !!! LOCAL		7,12
8,31	0,29	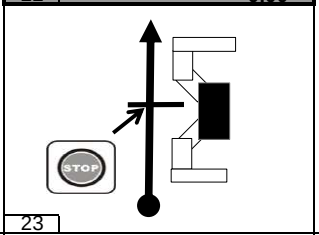			6,83
8,52	0,21	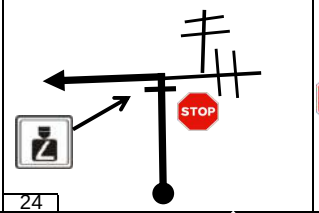	LOCAL A PO-403 STOP		6,62
8,78	0,26	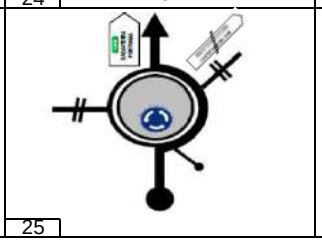	PO-403		6,36

PAX: 93

SECCIÓN:	3/4	C.H.S.	TC7/TC10 TREITO 7-10 SUMELGA	DISTANCIA:	15,14 Km.
SECTOR:	14/20	C.H.CH.	8/11 TREITO 8-11 TALLERES SERMIÑO	TEMPO A EMPREGAR:	20´
				PROMEDIO:	45,42 Km/h

DISTANCIA TOTAL	DISTANCIA PARCIAL	DIRECCIÓN	INFORMACIÓNS		Kms. Próximo C.H.
9,07	0,29	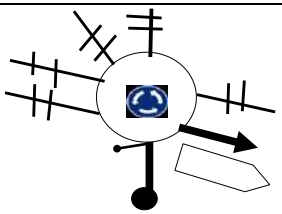 26	PO-403 A PO-510	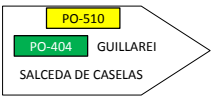	6,07
14,34	5,27	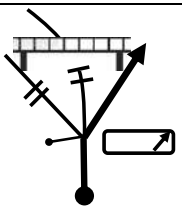 27	PO-510 A LOCAL		0,80
14,57 14,74	0,23 0,17	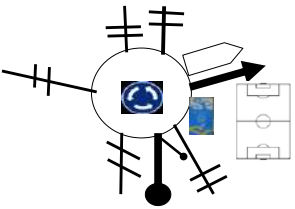 28 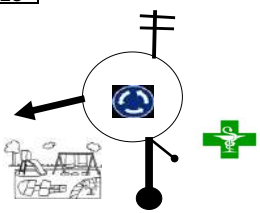 29	LOCAL !!! LOCAL A EP-2505	CAMPO FUTBOL A GANDARA SOMOS SALCEDA 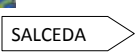 FARMACIA PARQUE DA GANDARA	0,57 0,40
15,04	0,30	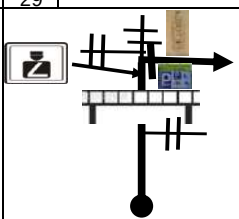 30	EP-2505 A LOCAL	 PECHE ESTRADA	0,10

PAX: 94

SECCIÓN:	3/4	C.H.S.	TC7/TC10 TREITO 7-10 SUMELGA	DISTANCIA:	15,14 Km.
				TEMPO A EMPREGAR:	20´
SECTOR:	14/20	C.H.CH.	8/11 TREITO 8-11 TALLERES SERMIÑO	PROMEDIO:	45,42 Km/h

DISTANCIA		DIRECCIÓN	INFORMACIÓNS		Kms. Próximo C.H.
TOTAL	PARCIAL		LOCAL		
15,14	**0,10**	1 31	**C.H.CH.**	1 SERRADOIRO DE PEDRA 42º 05´47,9" N 8º 33´30,4" W	**0,00**

PAX: 95

LIBRO DE RUTA

NOTAS

TREITO 8 - 11

SERMIÑO

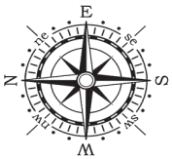

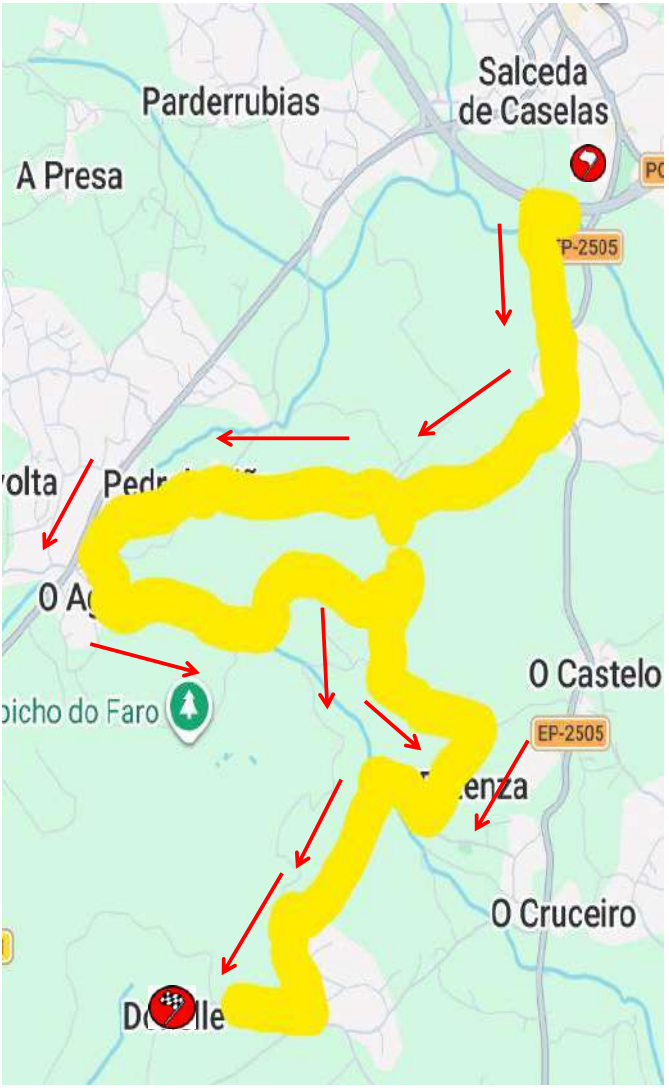

TALLERES
SERMIÑO
Amplio stock en vehículos:
SALVATERRA DE MIÑO - 986 65 82 00

TREITO 8 - 11
SERMIÑO

PAX: 98

TREITO 8-11 TALLERES SERMIÑO

SAIDA

RECORDS:	Lonxitude:
NOVO	6,37 Km

TALLERES SERMIÑO
Amplio stock en vehículos:
SALVATERRA DE MIÑO - 986 65 82 00

PAX: 99

TREITO 8-11 TALLERES SERMIÑO

CHEGADA

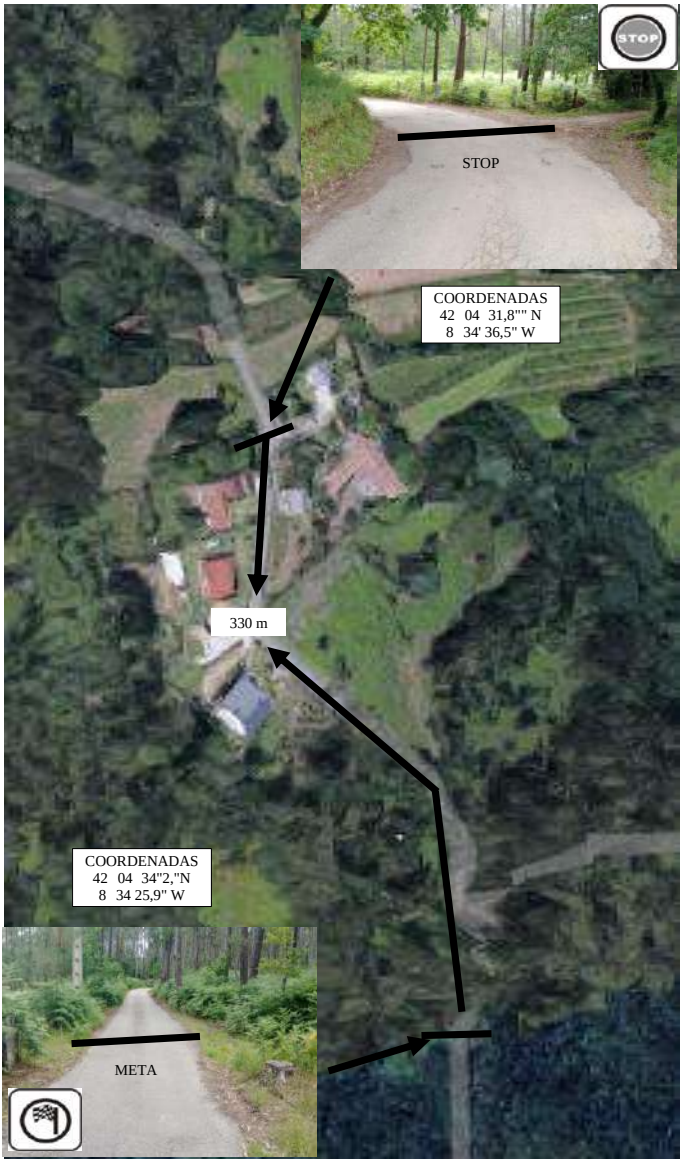

PAX: 100

SECCIÓN:	3/4	C.H.S.	TC8/TC11	DISTANCIA:	31,81 Km.
		TREITO 8-11 SERMINO		TEMPO A EMPREGAR:	40´
SECTOR:	15/21	C.H.CH.	9/12	PROMEDIO:	47,72 Km/h
		TREITO 9 -12 PAIS AUTOMOCION			

DISTANCIA TOTAL	DISTANCIA PARCIAL	DIRECCIÓN	INFORMACIÓNS	Kms. Próximo C.H.
0,00	0,00	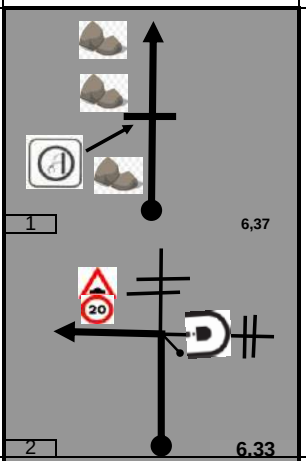	LOCAL E - S !!! LOCAL 20 ROCAS 42°05'48.5" N 8°33'33.8"W PASO BAIXO ESTRADA	31,81
0,04	0,04			31,77
!!!	!!!	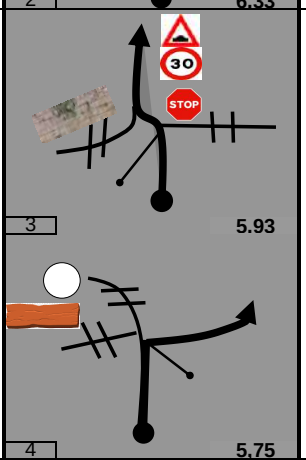	LOCAL A EP-2505 STOP !!! EP-2505 A LOCAL MURO DE BLOQUES 30 ¡¡ OLLO FACER STOP ENTRAMOS NUNHA ESTRADA PRINCIPAL!!! ESPELLO CARTEL EN MADEIRA ESPICHO DO FARO	31,37
0,62	0,18			31,19
1,36	0,74	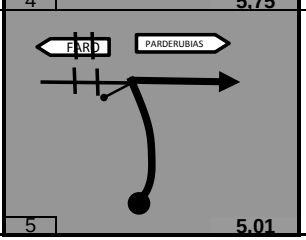	LOCAL E – 1 FARO PARDERUBIAS 42º05´19,5" N 8º33´58.0" W	30,45

PAX: 101

SECCIÓN:	3/4	C.H.S.	TC8/TC11	DISTANCIA:	31,81 Km.
		TREITO 8-11 SERMINO		TEMPO A EMPREGAR:	40´
SECTOR:	15/21	C.H.CH.	9/12	PROMEDIO:	47,72 Km/h
		TREITO 9 -12 PAIS AUTOMOCION			

DISTANCIA TOTAL	DISTANCIA PARCIAL	DIRECCIÓN	INFORMACIÓNS		Kms. Próximo C.H.
2,12	0,76	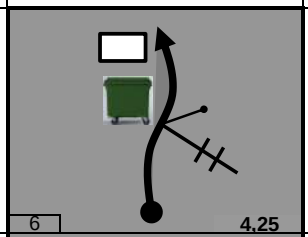 6 4,25	LOCAL E – 2	CONTENEDORES LIXO PANEL BRANCO 42º05´22,0" N 8º34´28,8" W	29,69
2,58	0,46	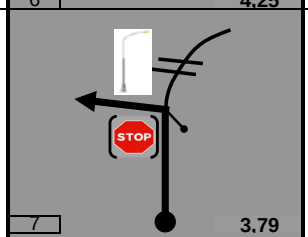 7 3.79	LOCAL !!! LOCAL	FAROLA STOP O REVES	29,23
2,65	0,07	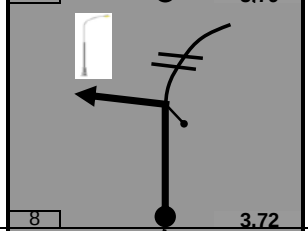 8 3.72		FAROLA	29,16
3,07	0,42	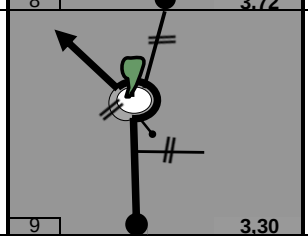 9 3.30	LOCAL E – 3	ARBOL N 42°05'09.7" W 8°34'27.3"	28,74
3,95	0,88	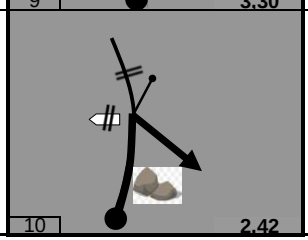 10 2.42	LOCAL E-PM	PALO PEDRAS N 42°05'15.4" W 8°33'57.0"	27,86

PAX: 102

SECCIÓN:	3/4	C.H.S.	TC8/TC11	DISTANCIA:	31,81 Km.
		TREITO 8-11 SERMINO		TEMPO A EMPREGAR:	40´
SECTOR:	15/21	C.H.CH.	9/12	PROMEDIO:	47,72 Km/h
		TREITO 9 -12 PAIS AUTOMOCION			

DISTANCIA TOTAL	DISTANCIA PARCIAL	DIRECCIÓN	INFORMACIÓNS		Kms. Próximo C.H.
4,64	0,69	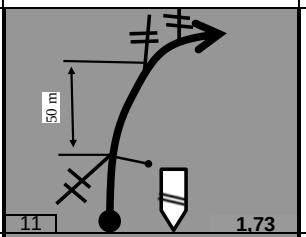	LOCAL		27,17
5,02	0,38	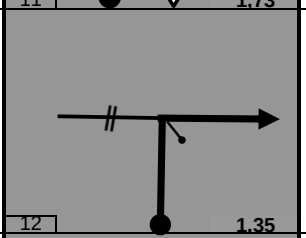	LOCAL E- 5	42º04´51,8" N 8º33´53,2" W	26,79
5,85	0,83	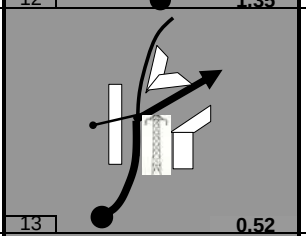	LOCAL	TORRETAS ELECTRICAS MUROS	25,96
6,08	0,23	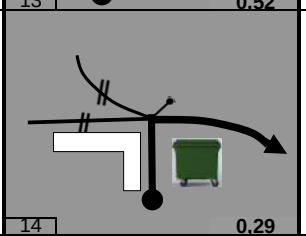	LOCAL	CONTENEDOR LIXO MURO	25,73
6,37	0,29	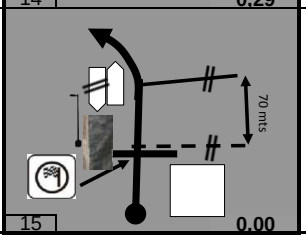	LOCAL META	FAROLA MONTE RASO POSTES PEDRA ENTENZA SOUTELO N 42°04'34.2" W 8°34'25.9"	25,44

PAX: 103

SECCIÓN:	3/4	C.H.S.	TC8/TC11	DISTANCIA:	31,81 Km.
		TREITO 8-11 SERMINO		TEMPO A EMPREGAR:	40´
SECTOR:	15/21	C.H.CH.	9/12	PROMEDIO:	47,72 Km/h
		TREITO 9 -12 PAIS AUTOMOCION			

DISTANCIA TOTAL	DISTANCIA PARCIAL	DIRECCIÓN	INFORMACIÓNS		
6,69	0,32	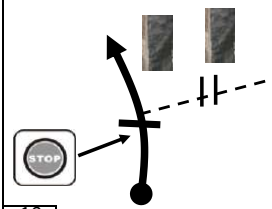 16	LOCAL E - STOP	POSTES PEDRA CONTROL STOP N 42°04'31.8" W 8°34'36.5"	25,12
6,98	0,29	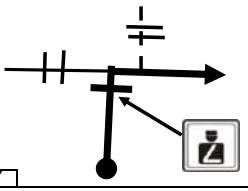 17	LOCAL A EP-2504	CORTE TRÁFICO	24,83
7,81	0,83	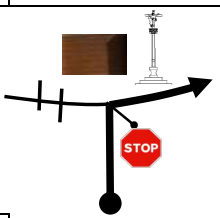 18	EP-2504 A PO-411	CRUCEIRO PORTAL	24,00
11,98	4,17	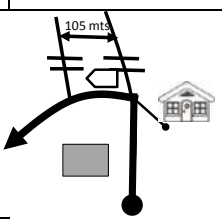 19	PO-411 A PO-510	CASA Nº 41 EXPLANADA	19,83
12,21	0,23	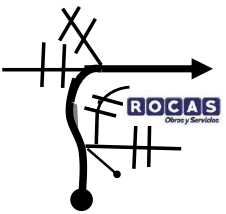 20	PO-510	ROCAS Obras y Servicios	19,60

PAX: 104

SECCIÓN:	3/4	C.H.S.	TC8/TC11	DISTANCIA:	31,81 Km.
		TREITO 8-11 SERMIÑO		TEMPO A EMPREGAR:	40´
SECTOR:	15/21	C.H.CH.	9/12	PROMEDIO:	47,72 Km/h
		TREITO 9 -12 PAIS AUTOMOCION			

DISTANCIA TOTAL	DISTANCIA PARCIAL	DIRECCIÓN	INFORMACIÓNS		Kms. Próximo C.H.
18,92	6,71	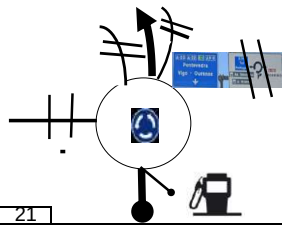 21	PO-510 A A-55	 GASOLIÑEIRA	12,89
19,51	0,59	22	A-55	NOS INCORPORAMOS A-52 EN DIRECION A VIGO	12,30
27,47	7,96	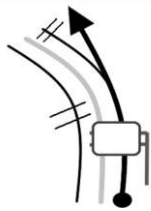 23	A-55 A AV. PUXEIROS	9 AEROPORTO PUXEIROS	4,34
28,61	1,14	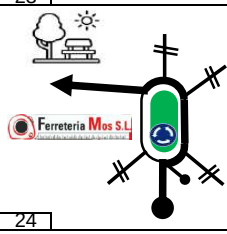 24	AV. PUXEIROS A GENEROSO DOMINGUEZ	Ferreteria Mos S.L PARQUE DE LECER	3,20
29,05	0,44	25	GENEROSO DOMINGUEZ 30 km/h		2,76

PAX: 105

SECCIÓN: 3/4	C.H.S. TC8/TC11 TREITO 8-11 SERMIÑO	DISTANCIA: 31,81 Km.
SECTOR: 15/21	C.H.CH. 9/12 TREITO 9 -12 PAIS AUTOMOCION	TEMPO A EMPREGAR: 40´
		PROMEDIO: 47,72 Km/h

DISTANCIA TOTAL	DISTANCIA PARCIAL	DIRECCIÓN	INFORMACIÓNS	Kms. Próximo C.H.
31,67	2,62	26 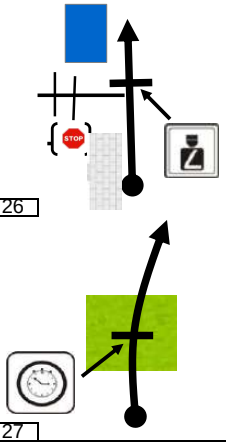	GENEROSO DOMINGUEZ !!! GENEROSO DOMINGUEZ C.H.CH.	Corte Estrada MURO BLOQUES STOP O REVES CARTL XUNTA EXPLANADA N 42°11'05.5" W 8°39'15.4"	0,14
31,81	0,14	27			0,00

NA CUARTA SECCIÓN PASAMOS A PÁXINA 131 VIÑETA 1

TREITO 9 -12

PAIS AUTOMOCION

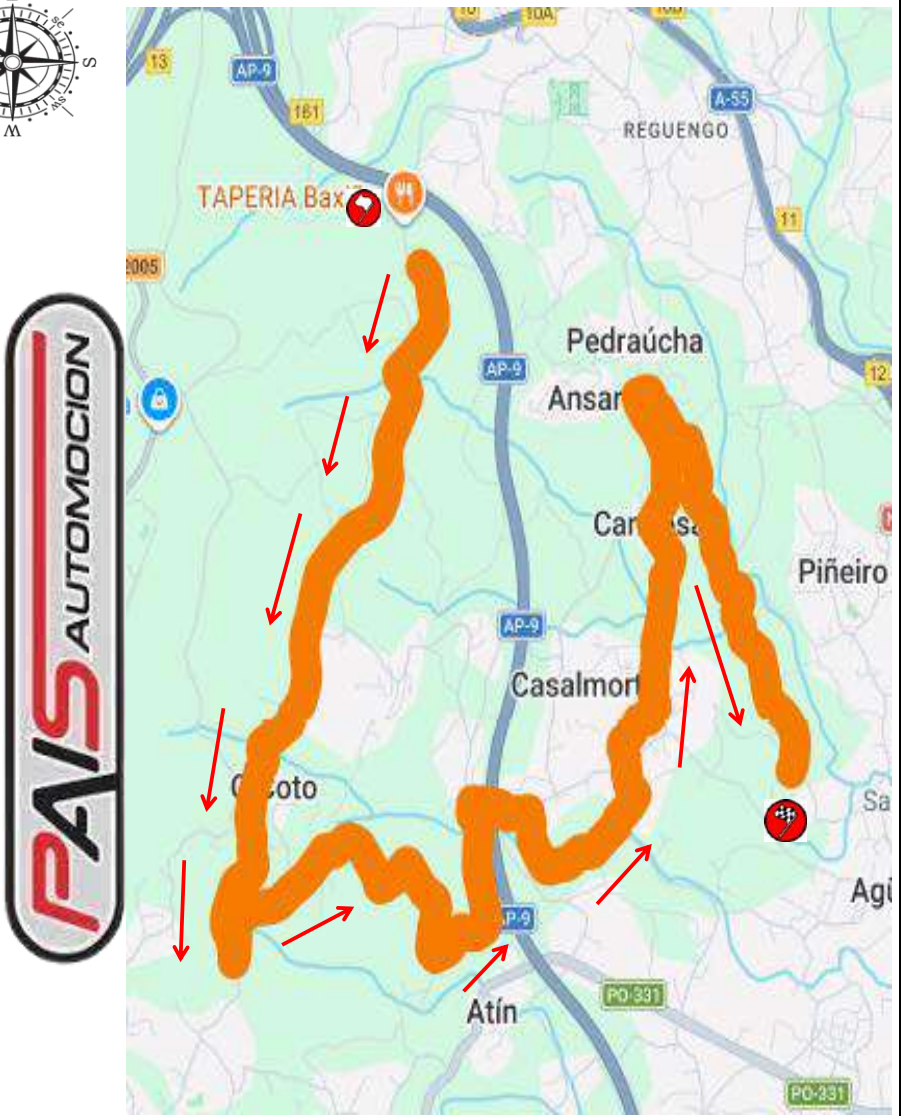

TREITO 9 -12

PAIS AUTOMOCION

TREITO PAIS AUTOMOCION 9 - 12

SAIDA

RECORDS:	Lonxitude:
TREITO NOVO	8,55 Km

TREITO PAIS AUTOMOCION 9 - 12

CHEGADA

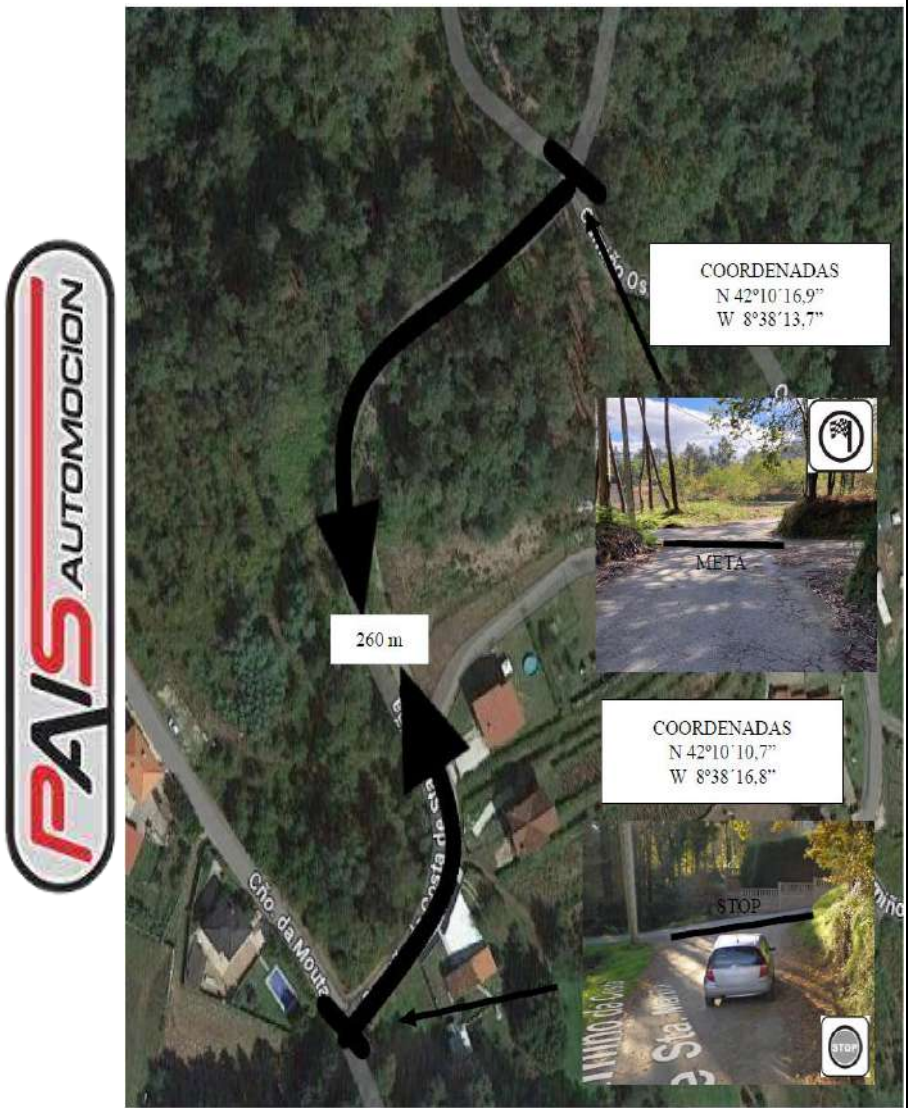

SECCIÓN:	3	C.H.S. TREITO 3 AUTOMOCION PAIS	TC9	DISTANCIA:	10,26 Km.
				TEMPO A EMPREGAR:	13
SECTOR:	16	C.H.CH. REAGRUPAMENTO FECHI SANGUIÑEDA	9A	PROMEDIO:	47,35 Km/h

DISTANCIA TOTAL	DISTANCIA PARCIAL	DIRECCIÓN	INFORMACIÓNS		Kms. Próximo C.H.
0,00	0,00	EXPLANADA DE TERRA 1 8,55	GENEROSO DOMINGUEZ E-S	42º11´04,1" N 8º39´16,3"W	10,26
1,33	1,33	2 7,22	GENEROSO DOMINGUEZ E-1 STOP	PERDRA 42°10'27.9"N 8°39'37.0"W	8,93
1,77	0,44	3 6.78	GENEROSO DOMINGUEZ !!! GENEROSO DOMINGUEZ E - 2	STOP O REVES MURO PEDRA 42°10'11.1"N 8°39'47.0"W	8,49
1,93	0,16	4 6.62			8,33
2,45	0,52	5 6.10	GENEROSO DOMINGUEZ A JUSTO JOSE	ESPELLO STOP O REVES MARQUESINA	7,81

PAX 111

SECCIÓN: 3	C.H.S. TC9 TREITO 3 AUTOMOCION PAIS	DISTANCIA: 10,26 Km.
		TEMPO A EMPREGAR: 13
SECTOR: 16	C.H.CH. 9A REAGRUPAMENTO FECHI SANGUIÑEDA	PROMEDIO: 47,35 Km/h

DISTANCIA TOTAL	DISTANCIA PARCIAL	DIRECCIÓN	INFORMACIÓNS		Kms. Próximo C.H.
2,67	0,22	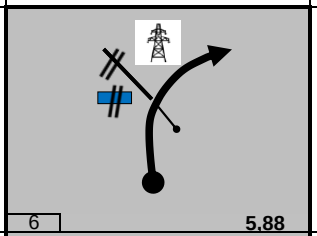	JUSTO JOSE		7,59
2,98 3,04	0,31 0,06	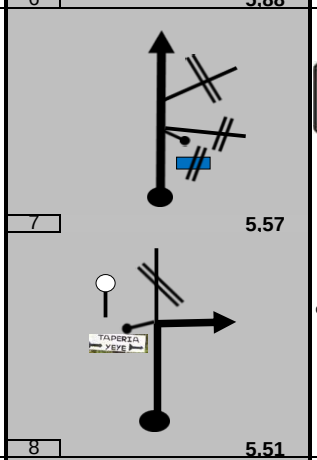	JUSTO JOSE E - 3 !!! JUSTO JOSE A CAMIÑO CARBALLEIRA		7,28 7,22
3,85	0,81	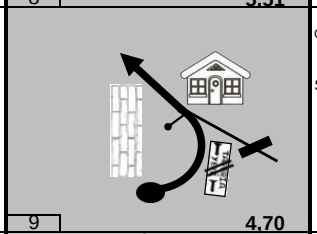	CAMIÑO CARBALLEIRA A RUA SEQUEIROS E-PM		6,41
4,52	0,67	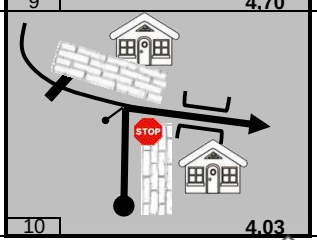	RUA SEQUEIROS A RUA ALCALDE OLEGARIO STOP !!!		5,74

PAX 112

XIRO RAPIDO

SECCIÓN: 3	C.H.S. TC9 TREITO 3 AUTOMOCION PAIS	DISTANCIA: 10,26 Km.
		TEMPO A EMPREGAR: 13
SECTOR: 16	C.H.CH. 9A REAGRUPAMENTO FECHI SANGUIÑEDA	PROMEDIO: 47,35 Km/h

DISTANCIA TOTAL	DISTANCIA PARCIAL	DIRECCIÓN	INFORMACIÓNS		Kms. Próximo C.H.
4,66	0,14	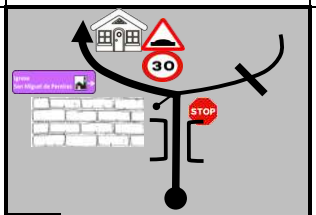 11 3.89	RUA ALCALDE OLEGARIO A CAMIÑO DA CRUZ STOP !!!		5,60
!!!	!!!		CAMIÑO DA CRUZ A CAMIÑO PENEDO DA COVA		
4,74	0,08	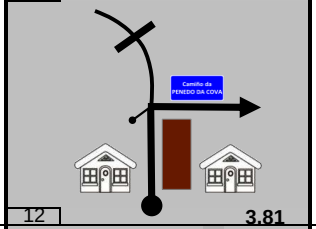 12 3.81			5,52
5,27	0,53	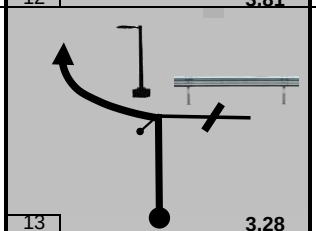 13 3.28	CAMIÑO PENEDO DA COVA A CAMIÑO DO COUSO E-5 !!!	42º10´11,1" N 8º38´43,6" W	4,99
			CAMIÑO DO COUSO	**1.- CASA Nº 63** **2.- CASA PORTAL NEGRO** 	
5,40	0,13	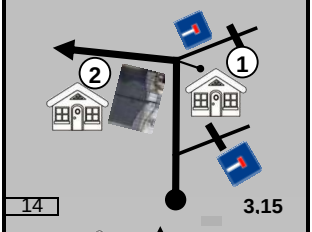 14 3.15	!!!		4,86
			CAMIÑO DO COUSO A CAMIÑO DO PAZO	MURO DE BLOQUES **1.- CASA Nº1** **"VILLA CANDELA"**	
5,48	0,08	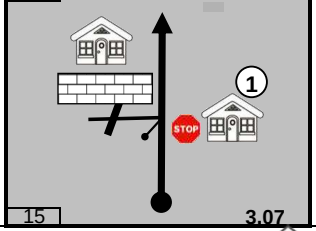 15 3.07	STOP !!!		4,78

XIRO RAPIDO

SECCIÓN: 3	C.H.S. TC9 TREITO 3 AUTOMOCION PAIS	DISTANCIA: 10,26 Km.
		TEMPO A EMPREGAR: 13
SECTOR: 16	C.H.CH. 9A REAGRUPAMENTO FECHI SANGUIÑEDA	PROMEDIO: 47,35 Km/h

DISTANCIA TOTAL	DISTANCIA PARCIAL	DIRECCIÓN	INFORMACIÓNS		Kms. Próximo C.H.
5,54	0,06	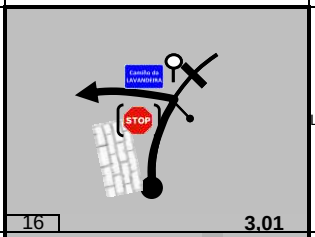	CAMIÑO DE PAZOS A CAMIÑO DA LAVANDEIRA	Espello Camiño do Soutelo Stop o Reves	4,72
5,79	0,25	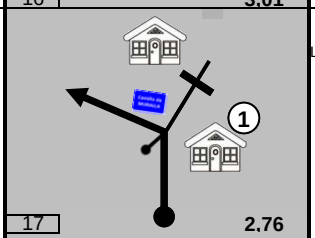	CAMIÑO DA LAVANDEIRA A CAMIÑO DA MURALLA !!!	1.- CASA Nº20 Camiño da MURALLA	4,47
5,91	0,12	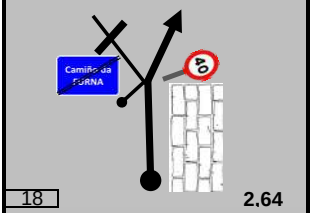	CAMIÑO DA MURALLA A CAMIÑO DA SERRA 40 !!!	~~Camiño da FURNA~~ MURO DE PEDRA	4,35
6,04	0,13	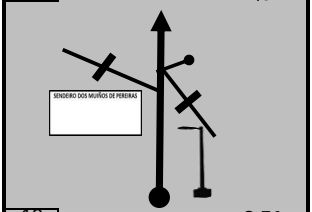	CAMIÑO DA SERRA E-6 !!!	FAROLA SENDEIRO DOS MUIÑOS DE PEREIRAS ¡¡¡ PRECAUCIÓN CAMBIO CARRETERA POUCA VISIBILIDADE!!! 42º10´32,0" N 8º38´36,2" W	4,22
6,21	0,17	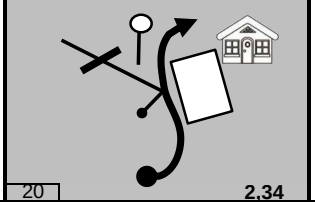	CAMIÑO DA SERRA	MURO BRANCO ESPELLO	4,05

PAX 114

SECCIÓN:	3	C.H.S. TREITO 3 AUTOMOCION PAIS	TC9	DISTANCIA:	10,26 Km.
				TEMPO A EMPREGAR:	13
SECTOR:	16	C.H.CH. REAGRUPAMENTO FECHI SANGUIÑEDA	9A	PROMEDIO:	47,35 Km/h

DISTANCIA TOTAL	DISTANCIA PARCIAL	DIRECCIÓN	INFORMACIÓNS		Kms. Próximo C.H.
6,44	0,23	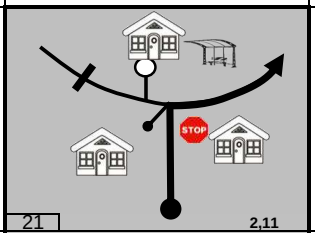 21 2,11	CAMIÑO DA SERRA A ESTRADA TAMEIGA PEREIRAS STOP	ESPELLO	3,82
!!! 6,91	!!! 0,47	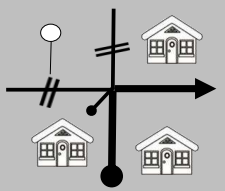 22 1.64	ESTRADA TAMEIGAS PEREIRAS A CAMIÑO PREGAL !!! CAMIÑO PREGAL A CAMIÑO COTO	ESPELLO	3,35
6,96	0,05	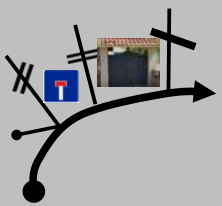 23 1,59		PORTAL VERDE	3,30
7,27	0,31	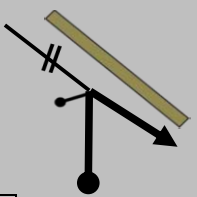 24 1,28	CAMIÑO COTO A CAMIÑO PREGAL E-7	MURO DE BLOQUES 42º10´52,6" N 8º38´31,4 W	2,99
7,84	0,57	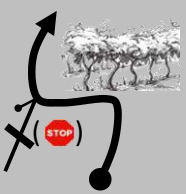 25 0,71	CAMIÑO PREGAL A CAMIÑO SANTA MARIÑA !!!	STOP STOP O REVES VIÑEDOS	2,42

SECCIÓN:	3	C.H.S. TREITO 3 AUTOMOCION PAIS	TC9	DISTANCIA:	10,26 Km.
				TEMPO A EMPREGAR:	13
SECTOR:	16	C.H.CH. REAGRUPAMENTO FECHI SANGUIÑEDA	9A	PROMEDIO:	47,35 Km/h

DISTANCIA TOTAL	DISTANCIA PARCIAL	DIRECCIÓN	INFORMACIÓNS		Kms. Próximo C.H.
7,89	0,05	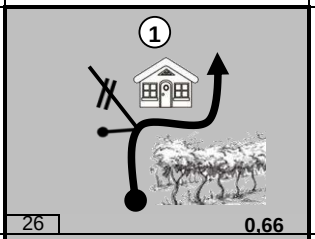 26 0,66	CAMIÑO SANTA MARIÑA	1.- CASA Nº15 // Nº161  VIÑEDOS	2,37
8,55	0,66	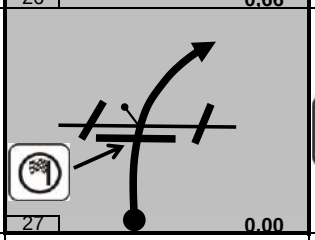 27 0,00	CAMIÑO SANTA MARIÑA	42º10´16,9" N 8º38´13,7 W	1,71
8,77	0,22	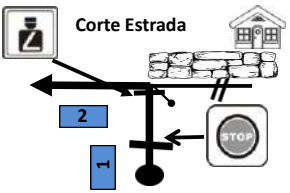 28	CAMIÑO SANTA MARIÑA A FONTE DA PROBA E-STOP	CONTROL STOP 1 CAMIÑO COSTA SANTA MARIÑA 2 CAMIÑO FONTE DA PROBA	1,49
9,35 !!! 9,52	0,58 !!! 0,17	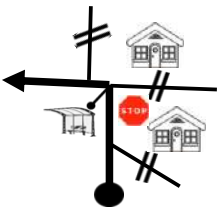 29 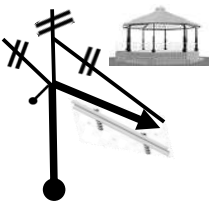 30	CAMIÑO FONTE DA PROBA A CAMPO DE EIRO !!! CAMPO DE EIRO A CORREDOIRA OLEGARIO GAYOSO !!!	MARQUESINA GARDABEIRAS TORREIRO DE FESTAS	0,91 0,74

PAX: 116

XIRO RAPIDO

SECCIÓN:	3	C.H.S. TREITO 3 AUTOMOCION PAIS	TC9	DISTANCIA:	10,26 Km.
				TEMPO A EMPREGAR:	13
SECTOR:	16	C.H.CH. REAGRUPAMENTO FECHI SANGUIÑEDA	9A	PROMEDIO:	47,35 Km/h

DISTANCIA TOTAL	DISTANCIA PARCIAL	DIRECCIÓN	INFORMACIÓNS		Kms. Próximo C.H.
9,71	**0,19**	 31	CORREDOIRA OLEGARIO GAYOSO	**1.- CASA Nº105**	**0,55**
10,05	**0,34**	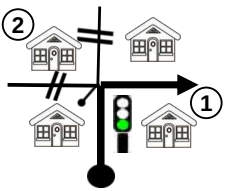 32	CORREDOIRA OLEGARIO GAYOSO A N-120	**1.- MESON ARGENTINO** **2.- BAR MACEIRA BM**	**0,21**
10,26	**0,21**	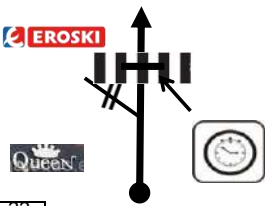 33	N-120 C.H.CH.	PASO PEONS DISCOTECA 42°10'09.5"N 8°37'35.8"W	**0,00**

PAX: 117

XXII RALLYE SUR DO CONDADO

REAGRUPAMENTO FECHI SANGUIÑEDA

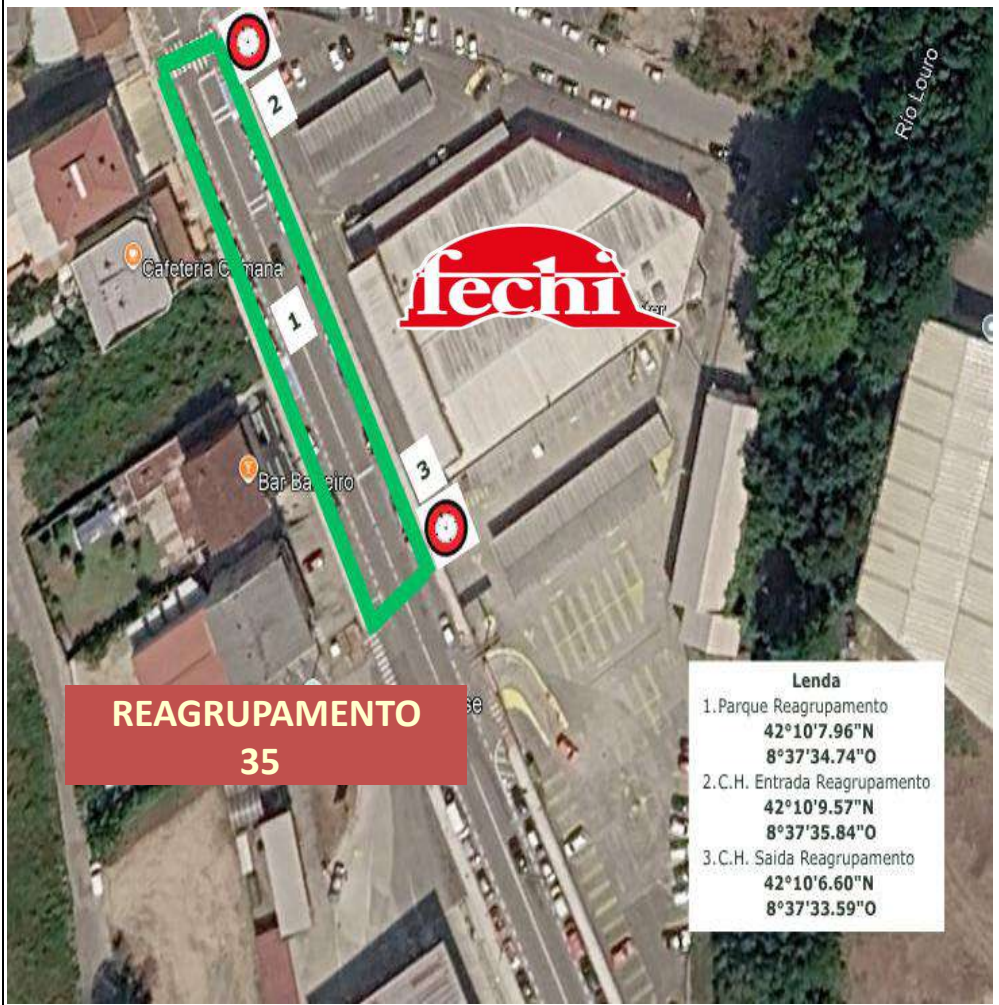

PAX: 118

CAMPIONATO XUNTA DE GALICIA DE RALLYES RECALVI
10·11·12
XULLO 2026
ESCUDERÍA SURCO
XXII RALLYE SUR DO CONDADO
grupo memorial
GRAN PREMIO CONCELLO DE SALVATERRA DE MIÑO
Repuestos OJEA

4ª SECCION

ESCUDERÍA
SURCO

LIBRO DE RUTA

NOTAS

PAX: 120

SECCIÓN:	4	C.H.S.	9B	DISTANCIA:	22,07 Km.
		REAGRUPAMENTO FECHI SANGUIÑEDA		TEMPO A EMPREGAR:	25´
SECTOR:	17	C.H.CH.	9C	PROMEDIO:	52,97 Km/h
		PARQUE ASISTENCIA "D" TALLERES MIÑO			

DISTANCIA TOTAL	DISTANCIA PARCIAL	DIRECCIÓN	INFORMACIÓNS		Kms. Próximo C.H.
0,00	0,00	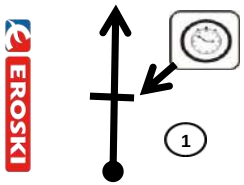 1	N-120 C.H.S.	1 **TALLERES ALVECAR** 42°10'06.6"N 8°37'33.5"W	22,07
0,22	0,22	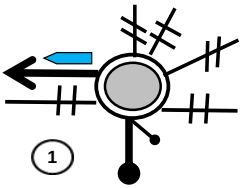 2	N-120 A A-55	1 **PAIS AUTOMOCIÓN**	21,85
0,59	0,37	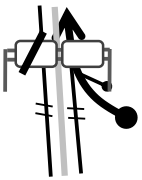 3	A-55 A A-52	**INCORPORAMONOS A -55 MANTENEMONOS NO CARRIL DA DEREITA COLLEMOS A SAIDA 15A**	21,48
0,92	0,33	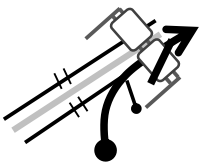 4	A-52	**INCORPORAMONOS A-52 DIRECCION OURENSE**	21,15
14,98	14,06	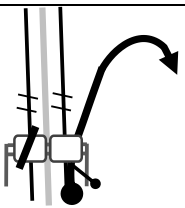 5	A-52	SAIDA 291 MEDIDA DEBAIXO DO PANEL	7,09

PAX: 121

SECCIÓN:	4	C.H.S. 9B REAGRUPAMENTO FECHI SANGUIÑEDA	DISTANCIA:	22,07	Km.
			TEMPO A EMPREGAR:	25´	
SECTOR:	17	C.H.CH. 9C PARQUE ASISTENCIA "D" TALLERES MIÑO	PROMEDIO:	52,97	Km/h

DISTANCIA TOTAL	DISTANCIA PARCIAL	DIRECCIÓN	INFORMACIÓNS		Kms. Próximo C.H.
16,44	1,46	6 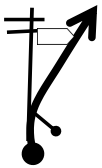	A-52 A AG-51	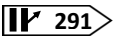	5,63
16,70	0,26	7 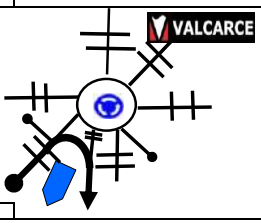	AG-51	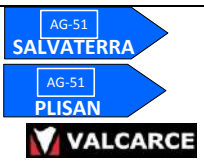	5,37
21,40	4,70	8 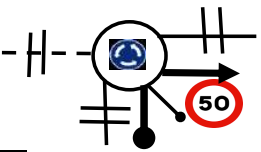	AG-51		0,67
21,63	0,23	9 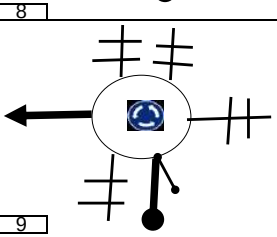	LOCAL !!! LOCAL		0,44
21,80	0,17	10 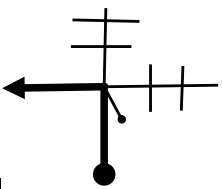			0,27

PAX: 122

SECCIÓN:	4	C.H.S. 9B REAGRUPAMENTO FECHI SANGUIÑEDA		DISTANCIA:	22,07 Km.
				TEMPO A EMPREGAR:	25´
SECTOR:	17	C.H.CH. 9C PARQUE ASISTENCIA "D" TALLERES MIÑO		PROMEDIO:	52,97 Km/h

DISTANCIA TOTAL	DISTANCIA PARCIAL	DIRECCIÓN	INFORMACIÓNS		Kms. Próximo C.H.
22,07	0,27	11	LOCAL C.H.CH.	PASO PEÓNS 42º06´25,2"N 8º27´31,2"W	0,00

PAX: 123

SECCIÓN:	4	C.H.S. 9C PARQUE ASISTENCIA "D" TALLERES MIÑO	DISTANCIA:	0,00	Km.
SECTOR:	18	C.H.CH. 9D PARQUE ASISTENCIA "D" TALLERES MIÑO	TEMPO A EMPREGAR:	30´	
			PROMEDIO:	0,00	Km/h

DISTANCIA TOTAL	DISTANCIA PARCIAL	DIRECCIÓN	INFORMACIÓNS LOCAL	INFORMACIÓNS	Kms. Próximo C.H.
22,17	0,27	11 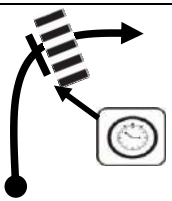	C.P.CH.	PASO PEÓNS 42º06´25,2"N 8º27´31,2"W	0,00
		TALLERESMIÑO **PARQUE DE ASISTENCIA "D"** **TEMPO 30**			
0,00	0,00	1 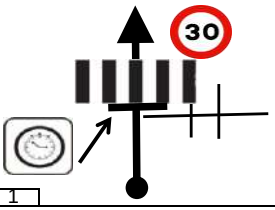		PASO PEÓNS **42°06'25.2"N** **8°27'10.6"W**	9,28
SEGUIMOS NA PAXINA 81 VIÑETA 1 DA TERCEIRA SECCIÓN					

PAX: 124

PARQUE DE ASISTENCIA "D"
PARQUE " TALLERES MIÑO "

TALLERESMIÑO

PARQUE DE ASISTENCIA " D " 30

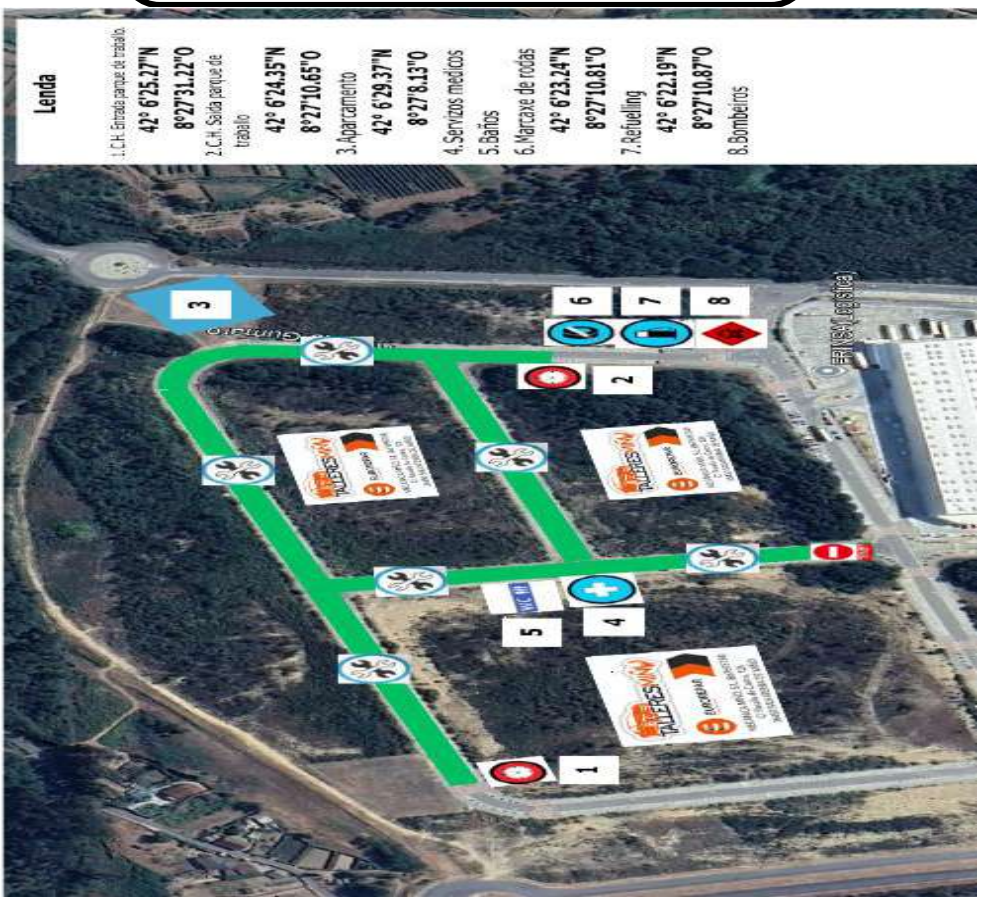

PAX: 125

	PARQUE DE ASISTENCIA "D"
	PARQUE " TALLERES MIÑO "

PAX: 126

TREITO 9 -12

PAIS AUTOMOCION

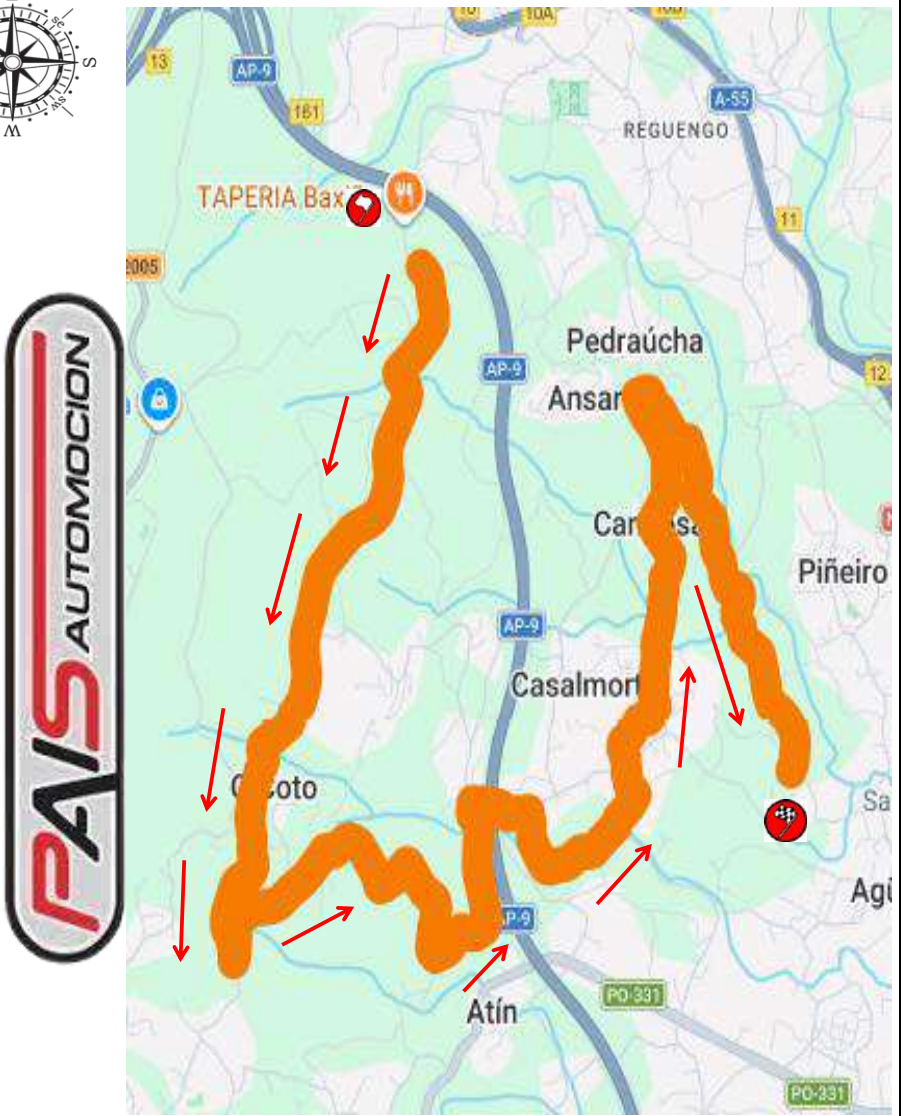

	TREITO 9 -12
	PAIS AUTOMOCION

TREITO PAIS AUTOMOCION 9 - 12

SAIDA

RECORDS:	Lonxitude:
TREITO NOVO	8,55 Km

TREITO PAIS AUTOMOCION 9 - 12

CHEGADA

SECCIÓN:	4	C.H.S. TREITO 3 AUTOMOCION PAIS	TC12	DISTANCIA:	28,99 Km.
				TEMPO A EMPREGAR:	40´
SECTOR:	22	C.H.CH. P.PECHADO GASOLINERA PARDO	12A	PROMEDIO:	43,49 Km/h

DISTANCIA TOTAL	DISTANCIA PARCIAL	DIRECCIÓN	INFORMACIÓNS		Kms. Próximo C.H.
0,00	0,00	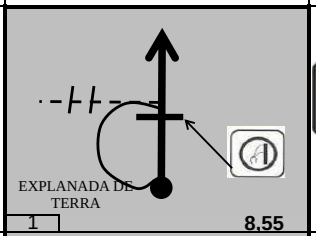	GENEROSO DOMINGUEZ E-S	 42º11´04,1" N 8º39´16,3"W	28,99
1,33	1,33	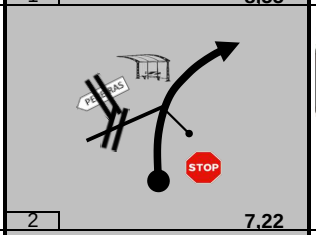	GENEROSO DOMINGUEZ E-1 STOP	PERDRA 42°10'27.9"N 8°39'37.0"W	27,66
1,77	0,44	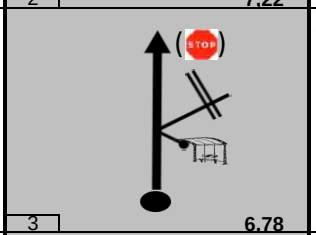	GENEROSO DOMINGUEZ !!!	STOP O REVES MARQUESINA	27,22
1,93 2,45	0,16 0,52	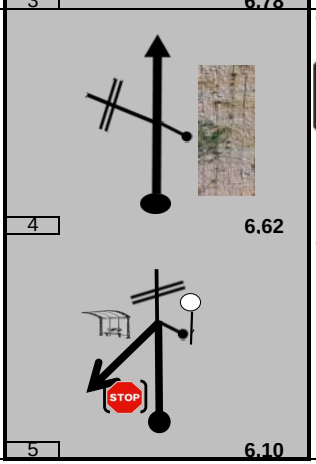	GENEROSO DOMINGUEZ E - 2 GENEROSO DOMINGUEZ A JUSTO JOSE	MURO PEDRA 42°10'11.1"N 8°39'47.0"W ESPELLO STOP O REVES MARQUESINA	27,06 26,54

PAX 131

SECCIÓN:	4	C.H.S. TREITO 3 AUTOMOCION PAIS	TC12	DISTANCIA:	28,99 Km.
				TEMPO A EMPREGAR:	40´
SECTOR:	22	C.H.CH. P.PECHADO GASOLINERA PARDO	12A	PROMEDIO:	43,49 Km/h

DISTANCIA TOTAL	DISTANCIA PARCIAL	DIRECCIÓN	INFORMACIÓNS		Kms. Próximo C.H.
2,67	0,22	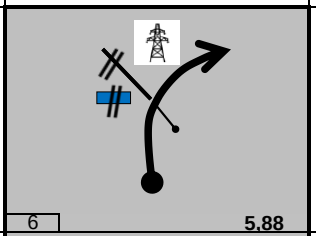 6 5,88	JUSTO JOSE		26,32
2,98 3,04	0,31 0,06	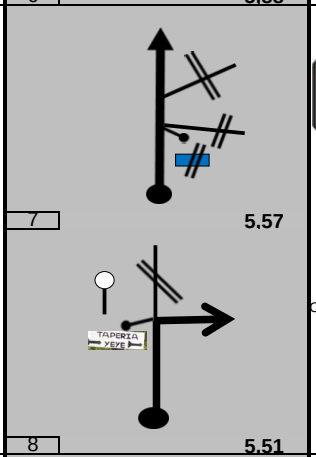 7 5,57 8 5,51	JUSTO JOSE E - 3 !!! JUSTO JOSE A CAMIÑO CARBALLEIRA	 42º10´06,6" N 8º39´35,8" W	26,01 25,95
3,85	0,81	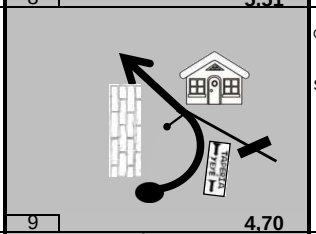 9 4,70	CAMIÑO CARBALLEIRA A RUA SEQUEIROS E-PM	 MURO DE PEDRA 42º09´56,9" N 8º39´15,1" W	25,14
4,52	0,67	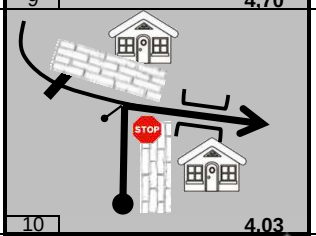 10 4,03	RUA SEQUEIROS A RUA ALCALDE OLEGARIO STOP !!!	 MURO DE PEDRA PONTE	24,47

PAX 132

XIRO RAPIDO

SECCIÓN: 4	C.H.S. TC12 TREITO 3 AUTOMOCION PAIS	DISTANCIA: 28,99 Km.
		TEMPO A EMPREGAR: 40´
SECTOR: 22	C.H.CH. 12A P.PECHADO GASOLINERA PARDO	PROMEDIO: 43,49 Km/h

DISTANCIA TOTAL	DISTANCIA PARCIAL	DIRECCIÓN	INFORMACIÓNS		Kms. Próximo C.H.
4,66	0,14	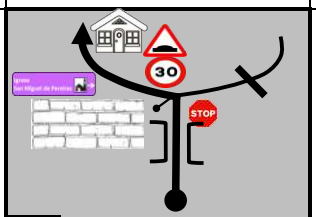 11 3.89	RUA ALCALDE OLEGARIO A CAMIÑO DA CRUZ STOP !!! CAMIÑO DA CRUZ A CAMIÑO PENEDO DA COVA	Igrexa San Miguel de Pereira 30 Camiño da PENEDO DA COVA MURO GRANATE	24,33
!!!	!!!	12 3.81			
4,74	0,08				24,25
5,27	0,53	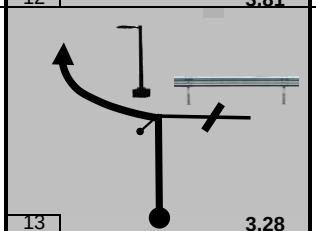 13 3.28	CAMIÑO PENEDO DA COVA A CAMIÑO DO COUSO E-5 !!! CAMIÑO DO COUSO	FAROLA GARDARBEIRAS 42º10´11,1" N 8º38´43,6" W 1.- CASA Nº 63 2.- CASA PORTAL NEGRO	23,72
5,40	0,13	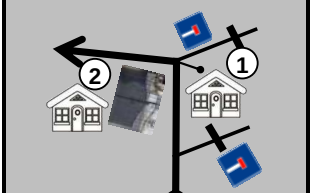 14 3.15	!!! CAMIÑO DO COUSO A CAMIÑO DO PAZO STOP !!!	MURO DE BLOQUES 1.- CASA Nº1 "VILLA CANDELA"	23,59
5,48	0,08	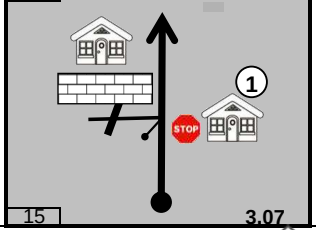 15 3.07			23,51

XIRO RAPIDO

SECCIÓN:	4	C.H.S. TREITO 3 AUTOMOCION PAIS	TC12	DISTANCIA:	28,99 Km.
				TEMPO A EMPREGAR:	40´
SECTOR:	22	C.H.CH. P.PECHADO GASOLINERA PARDO	12A	PROMEDIO:	43,49 Km/h

DISTANCIA TOTAL	DISTANCIA PARCIAL	DIRECCIÓN	INFORMACIÓNS		Kms. Próximo C.H.
5,54	0,06	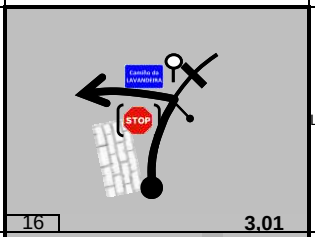 16 3,01	CAMIÑO DE PAZOS A CAMIÑO DA LAVANDEIRA	Espello Camiño do Soutelo Stop o Reves	23,45
5,79	0,25	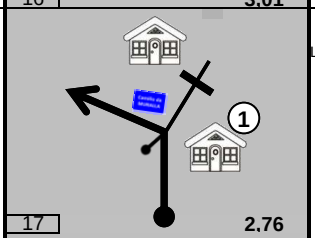 17 2,76	CAMIÑO DA LAVANDEIRA A CAMIÑO DA MURALLA !!!	1.- CASA Nº20 Camiño da MURALLA	23,20
5,91	0,12	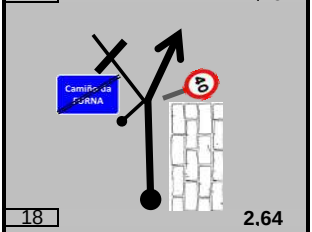 18 2,64	CAMIÑO DA MURALLA A CAMIÑO DA SERRA 40 !!!	~~Camiño da FORNA~~ MURO DE PEDRA	23,08
6,04	0,13	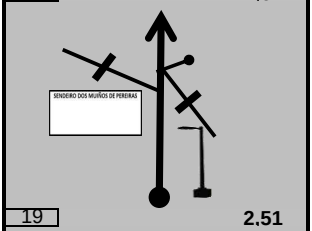 19 2,51	CAMIÑO DA SERRA E-6 !!!	FAROLA SENDEIRO DOS MUIÑOS DE PEREIRAS ¡¡¡ PRECAUCIÓN CAMBIO CARRETERA POUCA VISIBILIDADE!!! 42º10´32,0" N 8º38´36,2" W	22,95
6,21	0,17	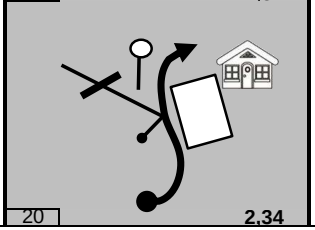 20 2,34	CAMIÑO DA SERRA	MURO BRANCO ESPELLO	22,78

PAX 134

SECCIÓN:	4	C.H.S. TREITO 3 AUTOMOCION PAIS	TC12	DISTANCIA:	28,99 Km.
				TEMPO A EMPREGAR:	40´
SECTOR:	22	C.H.CH. P.PECHADO GASOLINERA PARDO	12A	PROMEDIO:	43,49 Km/h

DISTANCIA TOTAL	DISTANCIA PARCIAL	DIRECCIÓN	INFORMACIÓNS		Kms. Próximo C.H.
6,44	0,23	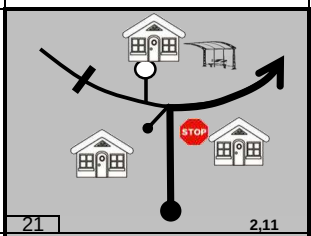 21 2,11	CAMIÑO DA SERRA A ESTRADA TAMEIGA PEREIRAS	ESPELLO	22,55
!!! 6,91	!!! 0,47	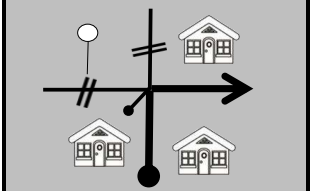 22 1.64	ESTRADA TAMEIGAS PEREIRAS A CAMIÑO PREGAL !!!	ESPELLO	22,08
6,96	0,05	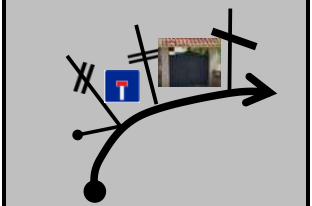 23 1,59	CAMIÑO PREGAL A CAMIÑO COTO	PORTAL VERDE	22,03
7,27	0,31	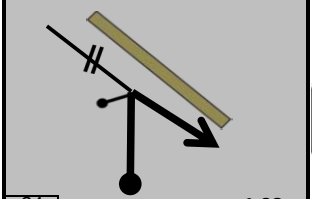 24 1,28	CAMIÑO COTO A CAMIÑO PREGAL E-7	MURO DE BLOQUES 42º10´52,6" N 8º38´31,4 W	21,72
7,84	0,57	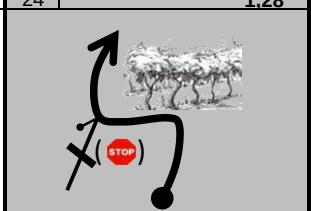 25 0,71	CAMIÑO PREGAL A CAMIÑO SANTA MARIÑA !!!	STOP O REVES VIÑEDOS	21,15

SECCIÓN: 4	C.H.S. TC12 TREITO 3 AUTOMOCION PAIS	DISTANCIA: 28,99 Km.
		TEMPO A EMPREGAR: 40´
SECTOR: 22	C.H.CH. 12A P.PECHADO GASOLINERA PARDO	PROMEDIO: 43,49 Km/h

DISTANCIA TOTAL	DISTANCIA PARCIAL	DIRECCIÓN	INFORMACIÓNS		Kms. Próximo C.H.
7,89	0,05	26 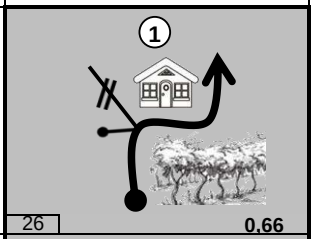 0,66	CAMIÑO SANTA MARIÑA	1.- CASA Nº15 // Nº161  VIÑEDOS	21,10
8,55	0,66	27 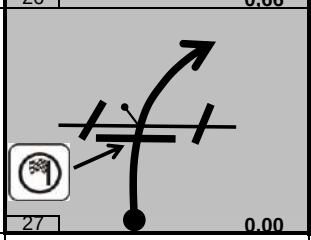 0,00	CAMIÑO SANTA MARIÑA	42º10´16,9" N 8º38´13,7 W	20,44
8,77	0,22	28 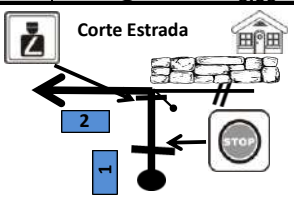 Corte Estrada	CAMIÑO SANTA MARIÑA A FONTE DA PROBA E-STOP	CONTROL STOP 1 CAMIÑO COSTA SANTA MARIÑA 2 CAMIÑO FONTE DA PROBA 42º10´10.7"N 8º38´16.8" W	20,22
9,35 !!! 9,52	0,58 !!! 0,17	29 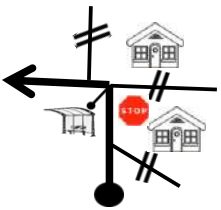  30	CAMIÑO FONTE DA PROBA A CAMPO DE EIRO STOP !!! CAMPO DE EIRO A CORREDOIRA OLEGARIO GAYOSO !!!	MARQUESINA GARDABEIRAS TORREIRO DE FESTAS	19,64 19,47

PAX: 136

XIRO RAPIDO

SECCIÓN:	4	C.H.S. TREITO 3 AUTOMOCION PAIS	TC12	DISTANCIA:	28,99 Km.
				TEMPO A EMPREGAR:	40´
SECTOR:	22	C.H.CH. P.PECHADO GASOLINERA PARDO	12A	PROMEDIO:	43,49 Km/h

DISTANCIA TOTAL	DISTANCIA PARCIAL	DIRECCIÓN	INFORMACIÓNS		Kms. Próximo C.H.
9,71	0,19	 31	CORREDOIRA OLEGARIO GAYOSO	**1.- CASA Nº105**	19,28
10,05	0,34	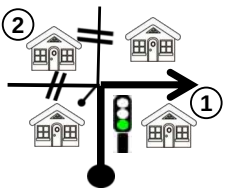 32	CORREDOIRA OLEGARIO GAYOSO A N-120	**1.- MESON ARGENTINO** **2.- BAR MACEIRA BM**	18,94
10,38	0,33	33	N-120		18,61
10,59	0,21	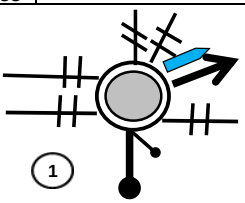 34	N-120 A A-55	1 **DEPORTES GONZALEZ** A-55 TUI	18,40
10,81	0,22	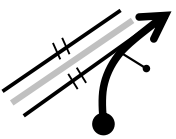 35	A-55	INCORPORAMONOS A-55	18,18

PAX: 137

SECCIÓN:	4	C.H.S. TREITO 3 AUTOMOCION PAIS	TC12	DISTANCIA:	28,99 Km.
				TEMPO A EMPREGAR:	40´
SECTOR:	22	C.H.CH. P.PECHADO GASOLINERA PARDO	12A	PROMEDIO:	43,49 Km/h

DISTANCIA TOTAL	DISTANCIA PARCIAL	DIRECCIÓN	INFORMACIÓNS		Kms. Próximo C.H.
14,03	3,22	36 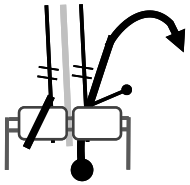	A-55 A N-550	SAIDA 18 B	14,96
14,28	0,25	37	PO-510 !!! PO-510 Km 0 PO-510		14,71
14,47	0,19	38 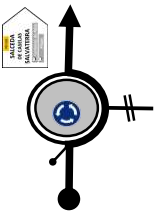			14,52
24,37	9,90	39 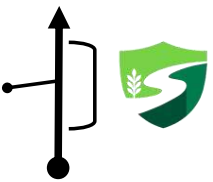	PO-510	ESTACION DE SERVICIO SAN PELAYO CEPSA AUTOLAVADO PARA LAVAR O COCHE ANTES DA CEREMONIA DE CHEGADA	4,62
26,41	2,04	40	PO-510 A LOCAL	PONTE	2,58

PAX: 138

SECCIÓN:	4	C.H.S. TREITO 3 AUTOMOCION PAIS	TC12	DISTANCIA:	28,99 Km.
SECTOR:	22	C.H.CH. P.PECHADO GASOLINERA PARDO	12A	TEMPO A EMPREGAR:	40´
				PROMEDIO:	43,49 Km/h

DISTANCIA TOTAL	DISTANCIA PARCIAL	DIRECCIÓN	INFORMACIÓNS		Kms. Próximo C.H.
28,07	1,66	41	PO-510 A PO-409	PORTUGAL 1 ALMACENES LEMOS	0,92
28,58	0,51	42	PO-409 A LOCAL	XERIATRICO SALVATERRA PONTE INTERNACIONAL	0,41
28,65	0,07	43	!!! LOCAL	XERIATRICO SALVATERRA RECINTO AMURALLADO	0,34
28,79	0,14	44	!!! LOCAL	XARDIN PRAZA DE ABASTOS	0,20
28,88	0,09	45	!!!	VIA DO TREN	0,11

XIRO RAPIDO

PAX: 139

SECCIÓN:	4	C.H.S. TREITO 3 AUTOMOCION PAIS	TC12	DISTANCIA:	28,99 Km.
				TEMPO A EMPREGAR:	40´
SECTOR:	22	C.H.CH. P.PECHADO GASOLINERA PARDO	12A	PROMEDIO:	43,49 Km/h

DISTANCIA TOTAL	DISTANCIA PARCIAL	DIRECCIÓN	INFORMACIÓNS LOCAL	INFORMACIÓNS	Kms. Próximo C.H.
28,99	**0,11**	46	C.H.CH.	IGRESIA 42º04´51,4"N 8º29´46,0"W	**0,00**

PAX: 140

ALTERNATIVOS

LIBRO DE RUTA

NOTAS

PAX: 142

SECCIÓN:	1/2	C.H.S.	TC1/TC4	DISTANCIA:	18,07 Km.
		TREITO 1-4 TALLERES MIÑO		TEMPO A EMPREGAR:	35´
SECTOR:	2/8	C.H.CH.	2/5	PROMEDIO:	30,98 Km/h
		TREITO 2-5 ELECTRICIDAD CONDADO			

PERCORRIDO ALTERNATIVO:	TREITO TC- 1 – 4 TALLERES MIÑO

DISTANCIA TOTAL	DISTANCIA PARCIAL	DIRECCIÓN	INFORMACIÓNS		Kms. Próximo C.H.
0,00	0,00	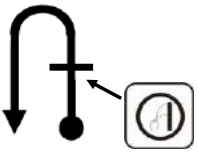 1	EP-5206 SAIDA	**DAR VOLTA EN SAIDA ¡¡ OLLO QUE VOS CUBRAN HORA DE SAIDA!!** 42°09'09.9"N 8°18'06.7"W	18,07
0,53	0,53	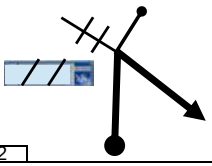 2	EP-5206 A EP-5002	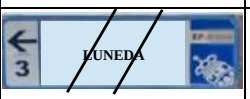	17,54
2,03	1,50	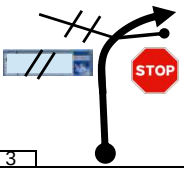 3	EP-5002 A EP-5003 		16,04
4,38	2,35	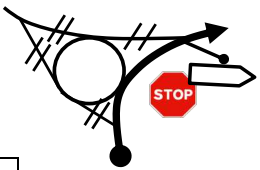 4	EP-5003 A PO-400 	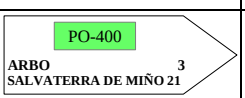	13,69
5,17	0,79	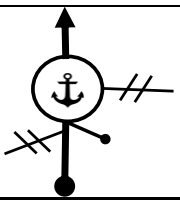 5	PO-400	⚓ ROTONDA DA ANCLA	12,90

PAX: 143

SECCIÓN:	1/2	C.H.S. TREITO 1-4 TALLERES MIÑO	TC1/TC4	DISTANCIA:	18,07 Km.
SECTOR:	2/8	C.H.CH. TREITO 2-5 ELECTRICIDAD CONDADO	2/5	TEMPO A EMPREGAR:	35´
				PROMEDIO:	30,98 Km/h

PERCORRIDO ALTERNATIVO:	TREITO TC- 1 – 4 TALLERES MIÑO

DISTANCIA TOTAL	DISTANCIA PARCIAL	DIRECCIÓN	INFORMACIÓNS		Kms. Próximo C.H.
5,44	0,27	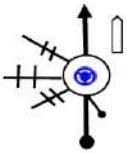 6	PO-400		12,63
6,43	0,99	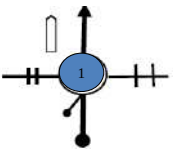 7	PO-400	 1- MONUMENTO AS PESQUEIRAS	11,64
		SEGUIMOS NA PAXINA 40 VIÑETA 17			

PAX: 144

SECCIÓN:	1/2	C.H.S. TC2/TC5	TREITO2-5 ELECTRICIDAD CONDADO	DISTANCIA:	32,21 Km.
				TEMPO A EMPREGAR:	45´
SECTOR:	3/9	C.H.CH. 3/6	TREITO3-6 PIXERALIA	PROMEDIO:	42,95 Km/h

PERCORRIDO ALTERNATIVO:	TREITO TC- 2 – 5 ELECTRICIDAD CONDADO

DISTANCIA TOTAL	DISTANCIA PARCIAL	DIRECCIÓN	INFORMACIÓNS		Kms. Próximo C.H.
0,00	0,00	1	LOCAL SAIDA	DAR VOLTA EN SAIDA ¡¡ OLLO QUE VOS CUBRAN HORA DE SAIDA!! 42°05'33.2"N 8°25'02.9"W	32,21
0,30	0,30	2	LOCAL 3,5T !!!	1 AGRICOLA	31,91
0,49	0,19	3	LOCAL A PO-415	1 LEMBRANZA PANADERIA CAFETERIA; PO-415 SALVATERRA	31,72
1,04	0,55	4	PO-415 A EP-4006	1 INSTITUTO; EP-4006 LEIRADO PONTEAREAS	31,17
1,73	0,69	5	EP-4006 A EP-4202	EP-4202 Km 0; 1 #VIVENASNEVES	30,48

PAX: 145

SECCIÓN:	1/2	C.H.S. TREITO2-5 ELECTRICIDAD CONDADO	TC2/TC5	DISTANCIA:	32,21 Km.
				TEMPO A EMPREGAR:	45´
SECTOR:	3/9	C.H.CH. TREITO3-6 PIXERALIA	3/6	PROMEDIO:	42,95 Km/h

PERCORRIDO ALTERNATIVO:	TREITO TC- 2 – 5 ELECTRICIDAD CONDADO

DISTANCIA TOTAL	DISTANCIA PARCIAL	DIRECCIÓN	INFORMACIÓNS		Kms. Próximo C.H.
8,61	6,88	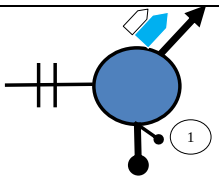 6	EP-4202 A PO-402	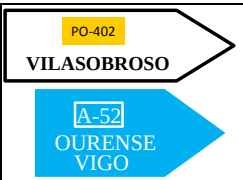	23,60
9,06	0,45	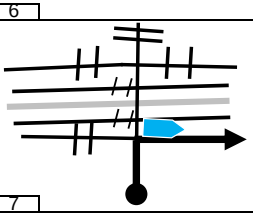 7	PO-402 A A-52	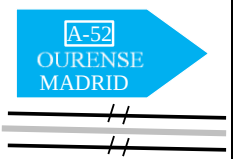 AUTOVIA	23,15
		SEGUIMOS NA PAXINA 49 VIÑETA 15			

PAX: 146

SECCIÓN:	1/2	C.H.S.	TC3/TC6	DISTANCIA:	40,77 Km.
		TREITO 3 - 6 PIXERALIA		TEMPO A EMPREGAR:	45´
SECTOR:	4/10	C.H.CH.	3A/6A	PROMEDIO:	54,36 Km/h
		P. REAGRUPAMENTO FECHI SALCEDA			

PERCORRIDO ALTERNATIVO:	TREITO TC- 3 – 6 PIXERALIA

DISTANCIA TOTAL	DISTANCIA PARCIAL	DIRECCIÓN	INFORMACIÓNS		Kms. Próximo C.H.
0,00	0,00	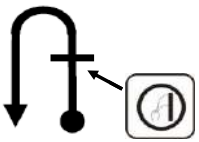 1	EP-5106 SAIDA	**DAR VOLTA EN SAIDA ¡¡ OLLO QUE VOS CUBRAN HORA DE SAIDA!!** **N 42°15´28,3" W 8°23´41,2"**	40,77
7,33	7,33	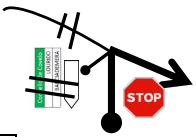 2	EP-5106 A PO-261		33,44
9,03	1,70	3	PO-261 A EP-5107		31,74
12,13	3,10	4	EP-5107 A N-120		28,64
25,03	12,90	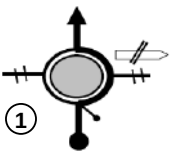 5	N-120	1 HOTEL	15,74

PAX: 147

SECCIÓN:	1/2	C.H.S.	TC3/TC6	DISTANCIA:	40,77 Km.
		TREITO 3 - 6 PIXERALIA		TEMPO A EMPREGAR:	45´
SECTOR:	4/10	C.H.CH.	3A/6A	PROMEDIO:	54,36 Km/h
		P. REAGRUPAMENTO FECHI SALCEDA			

PERCORRIDO ALTERNATIVO:	TREITO TC- 3 – 6 PIXERALIA

DISTANCIA TOTAL	DISTANCIA PARCIAL	DIRECCIÓN	INFORMACIÓNS		Kms. Próximo C.H.
25,23	0,20	 6	N-120	① ROTONDA DAS BICICLETAS	15,54
25,73	0,50	7	N-120	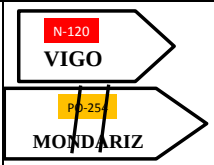	15,04
		SEGUIMOS NA PAXINA 61 VIÑETA 24			

PAX: 148

SECCIÓN:	3/4	C.H.S.	TC7/TC10	DISTANCIA:	10,73 Km.
			TREITO 7-10 SUMELGA	TEMPO A EMPREGAR:	20´
SECTOR:	14/20	C.H.CH.	8/11	PROMEDIO:	32,19 Km/h
			TREITO 8-11 TALLERES SERMIÑO		

PERCORRIDO ALTERNATIVO:	TREITO TC- 7 – 10
	SUMELGA

DISTANCIA TOTAL	DISTANCIA PARCIAL	DIRECCIÓN	INFORMACIÓNS		Kms. Próximo C.H.
0,00	0,00	1 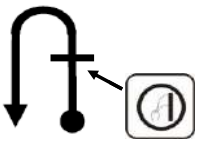	LOCAL SAIDA	**DAR VOLTA EN SAIDA ¡¡ OLLO QUE VOS CUBRAN HORA DE SAIDA!!** 42º07´41,0"N 8º28´34,4"W	10,73
0,50	0,50	2 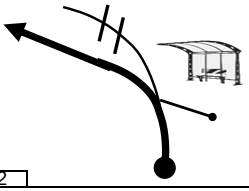	LOCAL	**MARQUESINA**	10,23
1,33	0,83	3 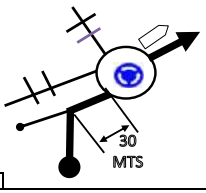	LOCAL A PO-402	PO-402 **SALVATERRA PORTUGAL**	9,40
5,63	4,30	4 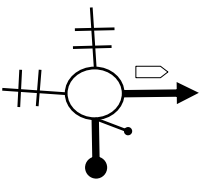	PO-402 A PO-510	PO-510 A-52 VIG O 10 PO-403 PONTEAREAS 12 PO-404 GUILLAREI 17 O PORRIÑO 18	5,10
9,93	4,30	5 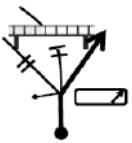	PO-510 A LOCAL	SALCEDA	0,80

PAX: 149

SECCIÓN:	3/4	C.H.S.	TC7/TC10	DISTANCIA:	10,73 Km.
		TREITO 7-10 SUMELGA		TEMPO A EMPREGAR:	20´
SECTOR:	14/20	C.H.CH.	8/11	PROMEDIO:	32,19 Km/h
		TREITO 8-11 TALLERES SERMIÑO			

PERCORRIDO ALTERNATIVO:	**TREITO TC- 7 – 10**
	SUMELGA

DISTANCIA		DIRECCIÓN	INFORMACIÓNS		Kms. Próximo C.H.
TOTAL	PARCIAL				
		SEGUIMOS NA PAXINA 94 VIÑETA 28			

PAX: 150

SECCIÓN:	3/4	C.H.S. TREITO 8-11 SERMIÑO	TC8/TC11	DISTANCIA:	20,97 Km.
				TEMPO A EMPREGAR:	40´
SECTOR:	15/21	C.H.CH. TREITO 9 -12 PAIS AUTOMOCION	9/12	PROMEDIO:	31,46 Km/h

PERCORRIDO ALTERNATIVO:	TREITO TC- 8 – 11 TALLERES SERMIÑO

DISTANCIA TOTAL	DISTANCIA PARCIAL	DIRECCIÓN	INFORMACIÓNS		Kms. Próximo C.H.
0,00	0,00	1	LOCAL SAIDA !!! LOCAL A EP-2505	**DAR VOLTA EN SAIDA ¡¡ OLLO QUE VOS CUBRAN HORA DE SAIDA!!** 42º05´48,5"N 8º33´33"8"W	20,97
0,18	0,18	2			20,79
0,48	0,30	3	EP-2505 A LOCAL !!! LOCAL	FARMACIA PARQUE DA GANDARA	20,49
0,65	0,17	4			20,32
1,00	0,35	5	LOCAL !!!	PARQUE INFANTIL	19,97

XIRO RAPIDO

PAX: 151

SECCIÓN:	3/4	C.H.S. TREITO 8-11 SERMIÑO	TC8/TC11	DISTANCIA:	20,97 Km.
				TEMPO A EMPREGAR:	40´
SECTOR:	15/21	C.H.CH. TREITO 9 -12 PAIS AUTOMOCION	9/12	PROMEDIO:	31,46 Km/h

PERCORRIDO ALTERNATIVO:	TREITO TC- 8 – 11
	TALLERES SERMIÑO

DISTANCIA TOTAL	DISTANCIA PARCIAL	DIRECCIÓN	INFORMACIÓNS		Kms. Próximo C.H.
1,14	0,14	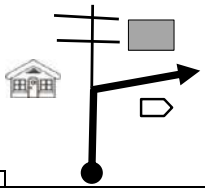 6	LOCAL A PO-510	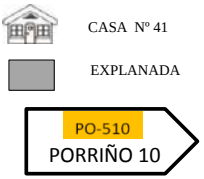	19,83
		SEGUIMOS NA PAXINA 104 VIÑETA 20			

PAX: 152

SECCIÓN:	3	C.H.S. TREITO 3 AUTOMOCION PAIS	TC9	DISTANCIA:	10,82 Km.
				TEMPO A EMPREGAR:	13´
SECTOR:	16	C.H.CH. REAGRUPAMENTO SANGUIÑEDA	9A	PROMEDIO:	49,94 Km/h

PERCORRIDO ALTERNATIVO:	TREITO TC- 9 PAIS AUTOMOCION

DISTANCIA TOTAL	DISTANCIA PARCIAL	DIRECCIÓN	INFORMACIÓNS		Kms. Próximo C.H.
0,00	0,00	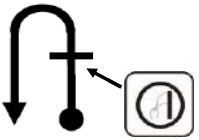 1	GENEROSO DOMINGUEZ SAIDA	**DAR VOLTA EN SAIDA ¡¡ OLLO QUE VOS CUBRAN HORA DE SAIDA!!** 42º11´04,1" N 8º39´16,3"W	10,82
3,20	3,20	2	GENEROSO DOMINGUEZ A AV. PUXEIROS	PARQUE DE LECER	7,62
3,75	0,55	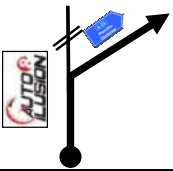 3	AV PUXEIROS A A-55		7,07
4,02	0,27	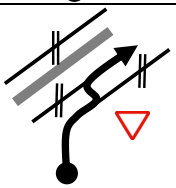 4	A-55 	**INCORPORARSE A AUTOVIA A-55 ¡¡ OLLO CO RADAR DA INCORPORACIÓN!!**	6,80
9,12	5,10	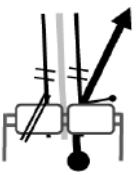 5	A-55 A N-120		1,70

PAX: 153

SECCIÓN:	3	C.H.S. TREITO 3 AUTOMOCION PAIS	TC9	DISTANCIA:	10,82 Km.
				TEMPO A EMPREGAR:	13´
SECTOR:	16	C.H.CH. REAGRUPAMENTO SANGUIÑEDA	9A	PROMEDIO:	49,94 Km/h

PERCORRIDO ALTERNATIVO:	TREITO TC- 9
	PAIS AUTOMOCION

DISTANCIA TOTAL	DISTANCIA PARCIAL	DIRECCIÓN	INFORMACIÓNS		Kms. Próximo C.H.
10,82	1,70	EROSKI QueeN 6	N-120 C.H.CH.	PASO PEONS QueeN DISCOTECA 42°10'09.56"N 8°37'35.99"W	0,00

PAX: 154

SECCIÓN:	4	C.H.S. TREITO 3 AUTOMOCION PAIS	TC12	DISTANCIA:	27,48 Km.
SECTOR:	22	C.H.CH. P.PECHADO GASOLINERA PARDO	12A	TEMPO A EMPREGAR:	40´
				PROMEDIO:	41,22 Km/h

PERCORRIDO ALTERNATIVO:	TREITO TC- 12 PAIS AUTOMOCION

DISTANCIA TOTAL	DISTANCIA PARCIAL	DIRECCIÓN	INFORMACIÓNS		Kms. Próximo C.H.
0,00	0,00	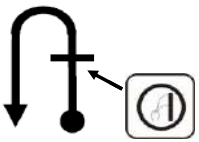 1	GENEROSO DOMINGUEZ SAIDA	**DAR VOLTA EN SAIDA ¡¡ OLLO QUE VOS CUBRAN HORA DE SAIDA!!** 42º11´04,1" N 8º39´16,3"W	27,48
3,20	3,20	2	GENEROSO DOMINGUEZ A AV. PUXEIROS	PARQUE DE LECER	24,28
3,75	0,55	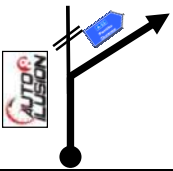 3	AV PUXEIROS A A-55		23,73
4,02	0,27	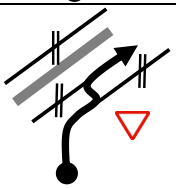 4	A-55 	**INCORPORARSE A AUTOVIA A-55 ¡¡ OLLO CO RADAR DA INCORPORACIÓN!!**	23,46
12,52	8,50	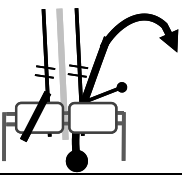 5	A-55 A N-550	 SAIDA 18 B	14,96

PAX: 155

SECCIÓN:	4	C.H.S. TREITO 3 AUTOMOCION PAIS	TC12	DISTANCIA:	27,48 Km.
				TEMPO A EMPREGAR:	40´
SECTOR:	22	C.H.CH. P.PECHADO GASOLINERA PARDO	12A	PROMEDIO:	41,22 Km/h

PERCORRIDO ALTERNATIVO:	TREITO TC- 12
	PAIS AUTOMOCION

DISTANCIA TOTAL	DISTANCIA PARCIAL	DIRECCIÓN	INFORMACIÓNS		Kms. Próximo
		SEGUIMOS NA PAXINA 138 VIÑETA 37			

PAX: 156

OK

EN CASO DE ACCIDENTE, DEBEMOS MOSTRAR ÉSTE SINAL AO SEGUINTE PARTICIPANTE EN CASO DE NON PRECISAR ASISTENCIA MÉDICA

SOS

EN CASO DE ACCIDENTE, DEBEMOS MOSTRAR ÉSTE SINAL AO SEGUINTE PARTICIPANTE EN CASO DE SI PRECISAR ASISTENCIA MÉDICA