VOLY

GRAMPIAN FOREST RALLY

STONEHAVEN & DISTRICT MOTOR CLUB

7 & 8 AUGUST 2026

WWW.GRAMPIANFORESTRALLY.COM

ROAD BOOK

BRC BRITISH RALLY CHAMPIONSHIP

ASSET ALLIANCE GROUP | SRC motorsport uk Scottish Rally Championship

10 YEARS ANNIVERSARY

WARNING MOTOR SPORT CAN BE DANGEROUS

CONTENTS

1	Emergency Telephone Numbers	**8 - 11**	Maps - Overall Route
2	Roadbook Instructions	**14**	Schedule Leg 1
3	Control & Stage Signs	**15**	Milton of Crathes MTC 0
4	Incident Procedure	**16 - 35**	Roadbook Diagrams
5	First on Scene Procedure	**38**	Schedule Leg 2
6	Red Signal Procedure	**39 - 111**	Roadbook Diagrams
6	Fuel Planner	**113**	Tyre Nomination Form
7	Refuel Information	**115**	Competitor Query Form
7	Service Information	**117**	Time Comparison Sheet
7	Regroups	**119**	Re-routes

CONTACT TELEPHONE NUMBERS

Throughout the event the contact number for emergencies,or to report retirement will be **07811 354373**. This is to be used primarily for **Emergencies** but may also be used to report **Retirement**.

For all other enquiries during the event please contact the organisers via your Competitor Liaison Officer:-

BRC **Campbell Roy** on **07710 513542**

SRC **Amanda Morrison** on **07776 054962**

ROADBOOK INSTRUCTIONS

This roadbook contains all the information required to succesfully compete in the 2026 Voly Grampian Forest Rally. The following notes provide general information about the running of the event in addition to the information contained in the Supplementary Regulations, Competitor Information No1 and any Bulletins issued.

The Roadbook is indicated by tulip diagrams and this route is compulsory. Some junctions on road sections will be arrowed to assist navigation in tricky or deceptive places, but please be aware that these arrows may be interfered with by third parties on the day, therefore reference should always be made to the roadbook.

An electronic tripmeter was used to compile this roadbook, but there may be minor discrepancies in distance between our tripmeter and yours, so a measured mile will be set up for you to check.

Signposts and obvious buildings have been added into the roadbook for your assistance. Certain junctions will have orange arrows.

Where junctions are less than 0.10 miles apart they are not separated by a horizontal line in the roadbook. Special Stages have been printed with a shaded 'instruction' column to distinguish them from road sections.

All junctions on the Special Stages have a post number which can be found in the Route Information column in the roadbook. These posts will be arrowed using three arrows: one advance arrow approximately 100m before the junction, and two arrows forming a gate at the junction.

It is the competitor's responsibility to check that all times entered onto the timing system, by the marshals, are correct. Should you have a query about one of your times, please contact your Competitor Liaison Officer by phone or text.

A Competitor Time Comparison Sheet can be found on Page 118. You could use this to keep track of your Stage Times against your nearest competitors.

Symbols used in the Roadbook

SPECIAL STAGE START

Beginning of Control Area (Stage Arrival)

Arrival Control

Stage Start

SPECIAL STAGE FINISH

Flying Finish in 100m

Flying Finish

Countdown Boards

Stop Line

Radio Point in 100m

Radio Point

Doctor Rescue Recovery

Passage Control

Caution

Arrow indicates severity of the junction ahead

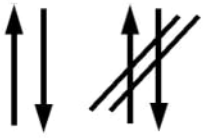

Two way rally traffic Starts/Ends

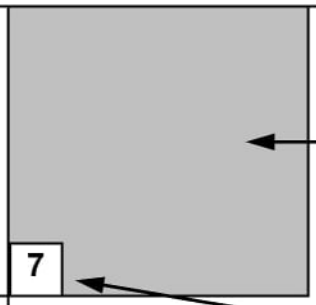

Bridge

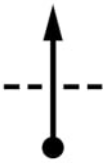

Gate

Traffic Lights

8

INCIDENT PROCEDURE

Competitors must carry an A4 size white board with a red 'SOS' on one side and black 'OK' on the other (letters to be a minimum of 12cm high with a stroke width of 1.5cm) with a means of securing it for display to following Competitors. **(NCR Ch13 App10 Art 7.10)**

In the case of an incident where urgent medical attention is required, the red SOS sign must be displayed as quickly as possible to alert following vehicles and aid any aircraft attempting to assist. Where present, the crew must operate the SOS function on the Tracking Console.
Any crew that sees a red SOS sign displayed on a vehicle or sees a major accident where both crew members are inside the vehicle but not displaying the SOS sign, must immediately and without exception, stop to give assistance. Where present, the crew must operate the SOS function on the Tracking Console in their own vehicle and that of the crashed vehicle where accessible. All following vehicles must also stop and the second vehicle arriving at the scene must inform the next radio point. **Subsequent vehicles must leave a clear route for emergency vehicles**.

The Clerk of the Course may award a discretionary time to any Competitor delayed in such circumstances. Any crew which is able to, but fails to comply with the above, may be disqualified following a Judicial Hearing and reported to the ASN in accordance with but pursuant to the Judicial procedures provided by Chapter 2.

In the case of an incident where medical intervention is not required, the OK sign must be clearly shown to following vehicles and to any aircraft attempting to assist. If the crew leave the vehicle, the OK sign must be left clearly visible to other Competitors. Where present, the crew must operate the OK function button on the Tracking Console. The Emergency Red Warning Triangle must be placed at least **100m** down the stage appropriate to the approaching speed of following Competitors to provide a visible advanced warning.
Any crew failing to comply with the above may be disqualified following a Judicial Hearing and reported to the ASN in accordance with but pursuant to the Judicial procedures provided by Chapter 2. The following crews are required to note the car number and position and report the details to the stage finish. Competitors who misuse the SOS or OK signs will be penalised in accordance with but pursuant to the Judicial procedures provided by Chapter 2. and may be reported to the ASN for further action.

Where a Tracking System is being used, a Competitor encountering a hazard other than described above must operate the Hazard function on the Tracking Console and await further instructions from Officials. Competitors who misuse the Hazard function may be disqualified following a Judicial Hearing pursuant to Chapter 2. and reported to the ASN for further action. A ‘hazard’ is defined as any situation or incident on a Special Stage which is considered to be creating a safety issue that affects the safe passage of Competitors through that Stage.

If you are the first Competitor on scene, see next page for the appropriate actions to take, (Rally Safety Annex O).

Any crew retiring from the rally must report such retirement to the Organisers as soon as possible via the phone number at the bottom of the roadbook, save in the case of force majeure. Should a Competitor retire at a junction, their car must remain visible to the following Competitors, and they must show their 'OK' board to at least the next five cars. They must not leave the stage by any route other than via the Flying Finish exit without the express permission of the Stage Commander or Rally HQ.

Annex O - First Competitor on Scene

If the competitor is still in the vehicle and the vehicle is on fire GET THEM OUT IMMEDIATELY.

If the competitor is still in the vehicle, is responsive and there is no risk of fire:

- **Approach from the front**, look them in the eyes
- Do they seem aware of their surroundings?
- Speak to them, ask their name - do they respond?
- Any pain, loss of feeling - if yes keep them where they are!
- **Keep them calm and keep them talking.**
- **DO NOT MOVE THEM UNTIL PROFESSIONAL HELP ARRIVES.**
- **Do nothing else**

If the competitor is still in the vehicle, is unresponsive and there is no risk of fire:

- Stop any life-threatening bleeding by applying direct pressure/ plugging the wound
- Ensure an open airway
- Immobilise the head and c-spine (neck)
- Check if they are breathing
- Treat any non-life threatening bleeding

DO NOT REMOVE THEIR HELMET UNLESS THERE IS NO OTHER WAY TO ENSURE AN OPEN AIRWAY.

If the competitor is out of the vehicle:

- Do not grab hold of them - they might be unaware of what is happening and become combative.
- Guide them to a place of safety away from the incident and other competitors.
- Speak to them, ask if they are OK?
- Keep someone with them.
- Once in a safe place, assess them for injuries:
  - Are they aware of their surroundings?
  - Any signs of injury / are they experiencing pain?

DO NOT LET THEM WANDER AROUND, BUT KEEP THEM UNDER OBSERVATION

Afterwards write a short report for the organisers & either hand it to the first control official that you reach or to the Competitor Relations Officer. This report should cover the facts as you know them & include times of the incident starting & when you left the scene; always include your own details so that the organisers can, if necessary, contact you.

For all incidents, please ensure that appropriate safety warning signs, such as the Warning Triangle and SOS/OK Board, are prominently displayed to all following competing cars.

ANNEX O FIRST COMPETITOR ON SCENE OCTOBER 2024 EDITABLE

The **Red Signal Procedure** will operate on all Special Stages.
(NCR Ch13 App10 Art 7.31,7.32 & 7.33)

On passing a **Red Signal** displayed by a **Marshal** wearing a **Marshal's** tabard the crew MUST immediately and significantly reduce speed as well as being prepared to stop at any time.
At no time must a **Competitor** overtake any safety vehicle they encounter on the **Special Stage** route.The crew must then follow the instructions of any **Marshals** and/or stage safety personnel and maintain a reduced non-competitive speed until leaving the **Special Stage**. **Failure** to comply with this rule may result in **Disqualification** following a **Judicial Hearing** and reported to the **ASN** in accordance with but pursuant to the **Judicial** procedures provided by **NCR Ch2**.
Competitors must not continue until advised to do so by an **Official**.

FUEL PLANNER

RZ1 - RZ2 Milton of Crathes			
Road Miles	**33.66**	Fuel Required	
Stage Miles	**11.55**	Fuel Required	
		Reserve in tank	
		Total Fuel Required	

RZ2 - RZ3 Milton of Crathes			
Road Miles	**62.99**	Fuel Required	
Stage Miles	**11.03**	Fuel Required	
		Reserve in tank	
		Total Fuel Required	

RZ3 - RZ4 Milton of Crathes			
Road Miles	**45.03**	Fuel Required	
Stage Miles	**17.94**	Fuel Required	
		Reserve in tank	
		Total Fuel Required	

RZ4 - MTC3 Milton of Crathes			
Road Miles	**33.06**	Fuel Required	
Stage Miles	**16.03**	Fuel Required	
		Reserve in tank	
		Total Fuel Required	

REFUEL INFORMATION

All championship Fuel Rigs will be located at the West end of the Service Area in the Refuel Zone manned by our Environmental Scrutineer.
Refuelling is NOT allowed within the Service Area. Competitors may take their own fuel into the Refuel Zone, and refuelling should be carried out with due attention to safety .
Refuelling from Auxiliary service vehicles anywhere other than the Refuel Zone at Milton of Crathes is strictly prohibited.

Please make yourself, and your crew, familiar with Article 15 of the Supplementary Regulations – the penalty for contravention of Article 15 is DISQUALIFICATION [SR 18.2].

SERVICE INFORMATION

There will be one Service Area at Milton of Crathes – just off the A93 at Banchory.

All competitors must use a ground sheet beneath cars to contain spillage.
Toilets and hot food will be available in the Service Area.

Competitors were required to submit their requirements for Service vehicles on their official entry form. Failure to clearly indicate servicing for multiple crews may result in misallocation of adjacent service bays.
Decals will be provided at Event Documentation. As space is limited, only vehicles bearing these decals will be permitted to enter the Service Area.

VGFR REGROUPS

A Regroup is used to allow the Organisers to close up time gaps that have occurred during the running of the previous section(s).

At Regroup IN you will be given a **Notional** Regroup Out Time comprised of your arrival time at this control plus 15 mins.

Time between Regroup IN and Regroup OUT is **'dead time'**, and is variable depending on the circumstances on the day.

You will be given your **Actual** Regroup OUT time by the marshal at the OUT Control. This may be earlier or later than the Notional Time you were given at the IN Control as instructed by the Clerk of the Course.

NOTE THAT NO TIME PENALTIES ARE GENERATED (EARLINESS OR LATENESS) WHILST IN THE REGROUP AREA. YOUR TIMING RESTARTS AT THE OUT CONTROL

MTC 0(Milton of Crathes) -MTC1(Milton of Crathes)

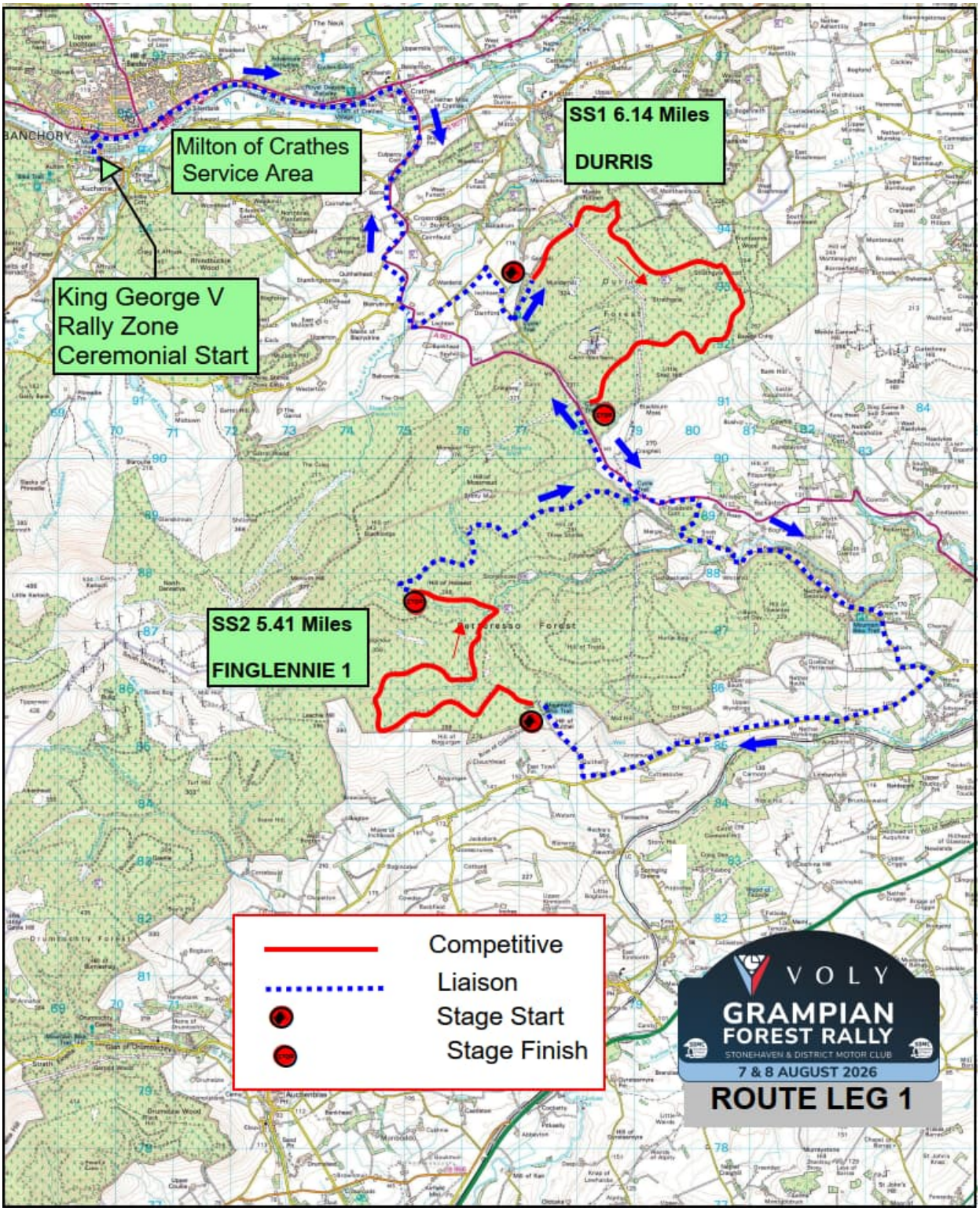

Reproduced from OS Landranger Map 1:50,000 by permission of Ordnance Survey. Licence No AC0000828150

MTC 2(Milton of Crathes) -TC5C(Milton of Crathes)

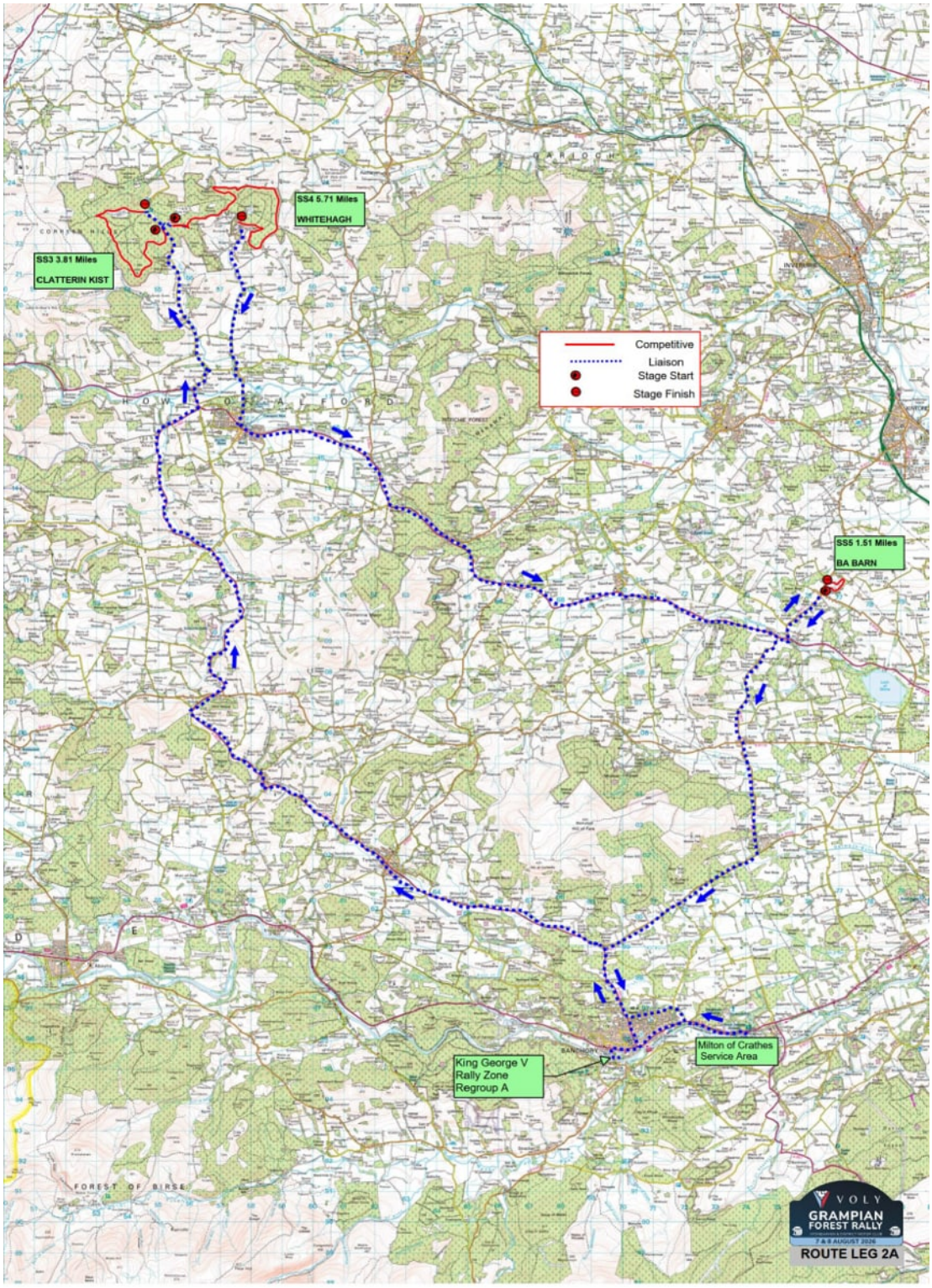

Reproduced from OS Landranger Map 1:50,000 by permission of Ordnance Survey. Licence No AC0000828150

TC5D(Milton of Crathes) -TC8C(Milton of Crathes)

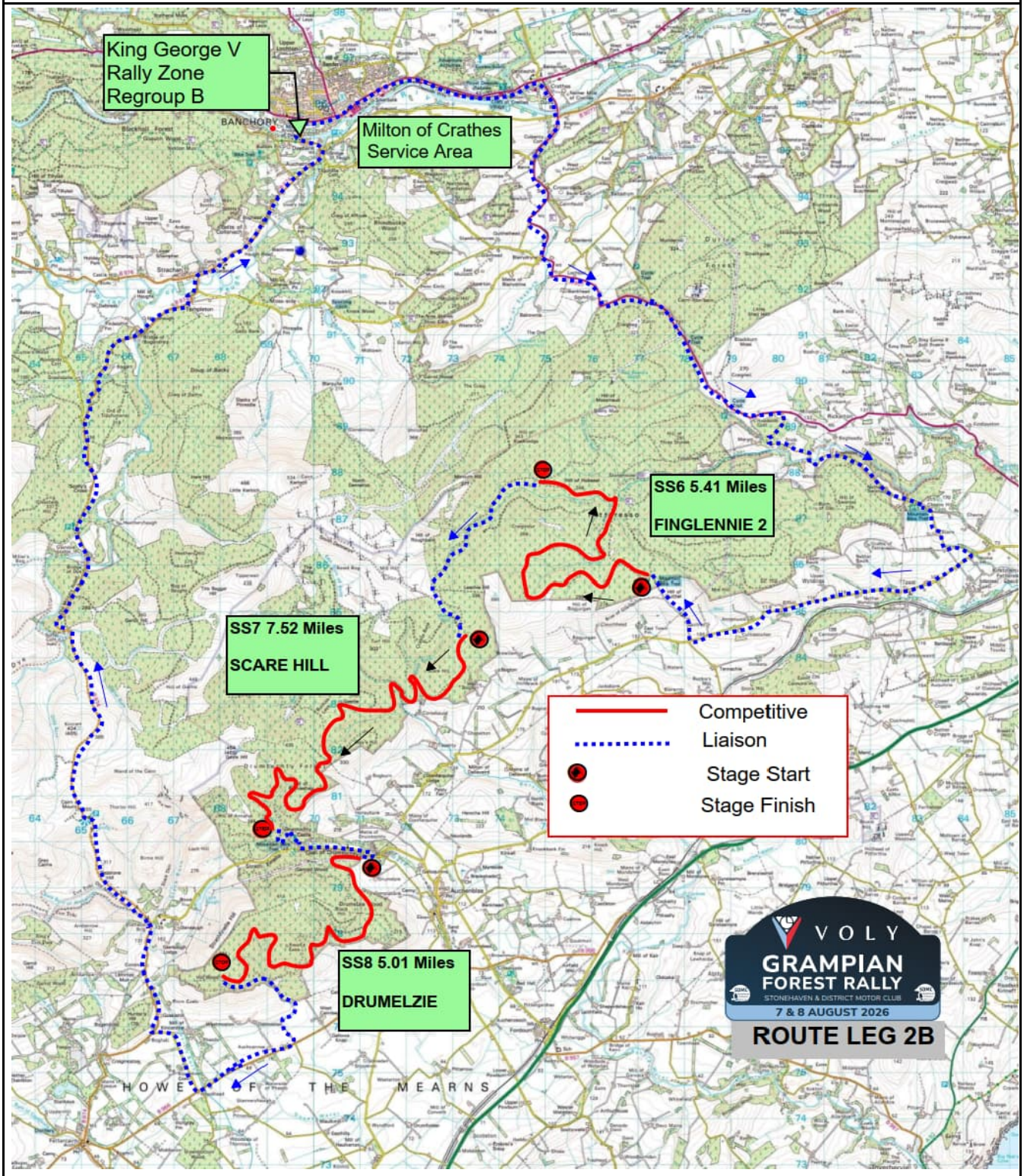

Reproduced from OS Landranger Map 1:50,000 by permission of Ordnance Survey. Licence No AC0000828150

TC6D(Milton of Crathes) -MTC3 Banchory

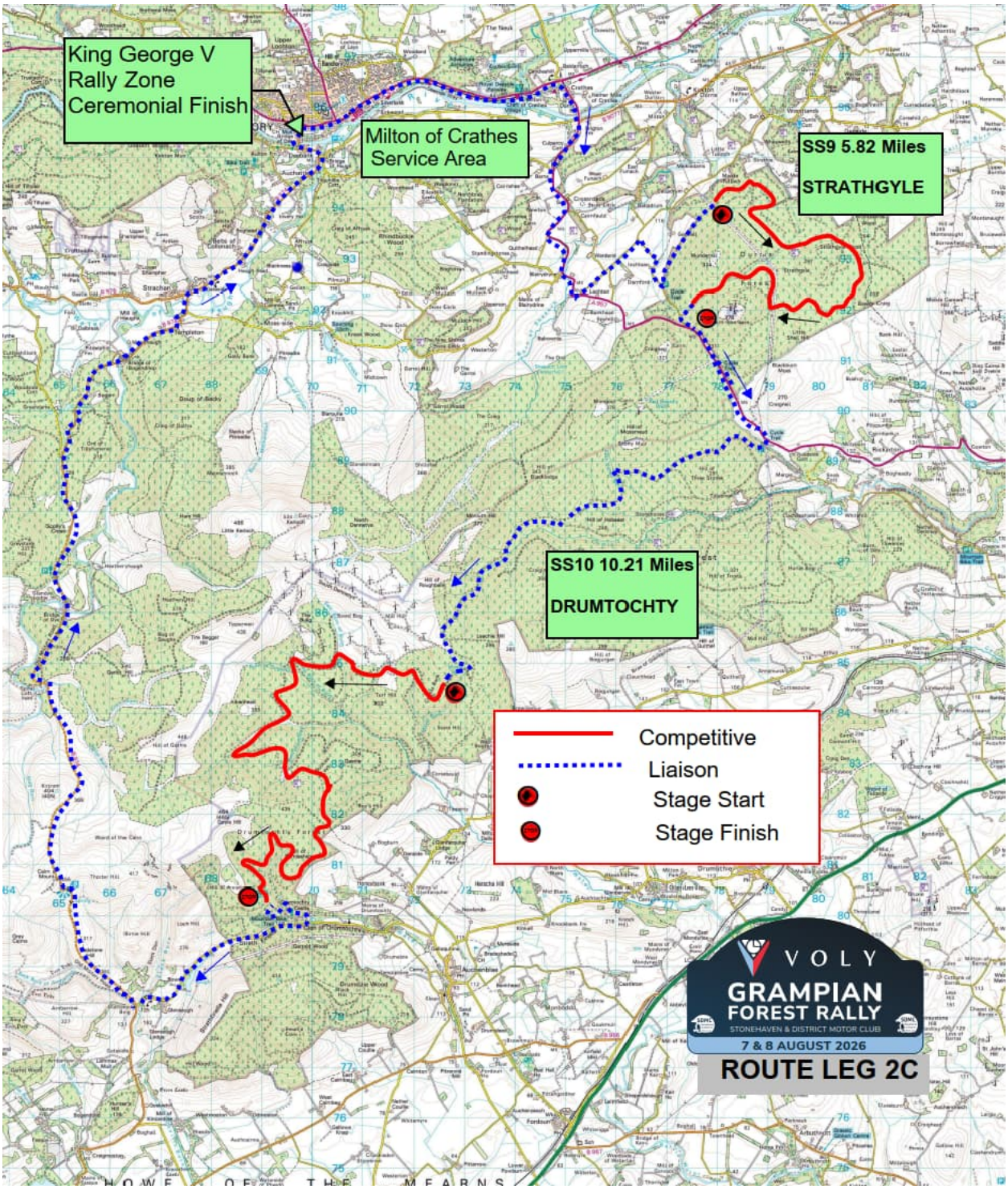

Reproduced from OS Landranger Map 1:50,000 by permission of Ordnance Survey. Licence No AC0000828150

Voyonic Grampian Forest Rally

7th/8th August 2026

THIS PAGE INTENTIONALLY BLANK

Voly Grampian Forest Rally

7th/8th August 2026

Leg 1

Voly Grampian Forest Rally 2026 - Leg 1

TC SS	LOCATION	SS Dist mls	Liaison Dist mls	Target Time	1st Car Due
RZ 1	**Refuel Milton of Crathes** Distance to Service	(11.55)	(33.66)		
MTC0	**Start - Milton of Crathes**	-	-		16:51
0	**Networkdna**		2.80	00 : 10	17:01
TC0A	**Ceremonial Start - Rally Zone Banchory**	-	-	00 : 30	17:31
1		-	8.59	00 : 24	17:55
SS1	***McCombie Builders***	-	-		**17:58**
SF 1	**Durris**	**6.14**	-		18:05
2		-	11.38	00 : 28	18:33
SS2	***Asset Alliance Group***	-	-		**18:36**
SF2	**Finglennie 1**	**5.41**	-		18:42
MTC1	**Milton of Crathes**	-	10.89	00 : 27	19:09
	Totals	(11.55)	**(33.66)**		

MTC 0 Milton of Crathes

Imagery © 2023 CNS / Airbus, Getmapping plc,Maxar Technologies,Map data © 2023

RS1	MTC 0 Rally Start			TC0A Ceremonial Start		
	Distance	2.80 Miles	***Time***	0 hr 10 min	***Speed***	17 mph

Distance Total	Distance Inter	Direction	Information	Miles to TC
0.00	**0.00**	**1**	**MTC 0 Rally START Exit Service Area**	**2.80**
0.02	**0.02**	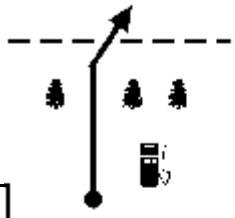 **2**	Refuel Zone	**2.78**
0.40	**0.38**	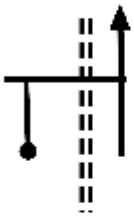 **3**	Level Crossing Join A93	**2.40**
0.86	**0.46**	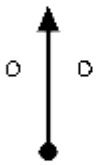 **4**	40	**1.94**
0.91	**0.05**	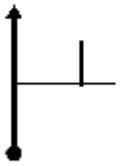 **5**	Fuel on right (0.1miles) Tesco	**1.89**
1.10	**0.19**	**6**	30	**1.70**
	0.51			

RS1	MTC 0 Rally Start			TC0A Ceremonial Start		
	Distance	2.80 Miles	***Time***	0 hr 10 min	***Speed***	17 mph

Distance Total	Distance Inter	Direction	Information	Miles to TC
1.61	**0.51**	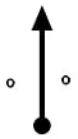 **7**		**1.19**
1.65	**0.04**	**8**	Fuel on left Morrisons	**1.15**
1.98	**0.33**	**9**	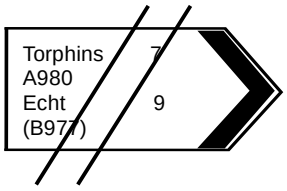	**0.82**
2.52	**0.54**	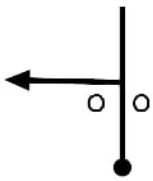 **10**		**0.28**
2.64	**0.12**	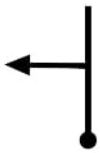 **11**	Narrow road, Pedestrians	**0.16**
2.68	**0.04**	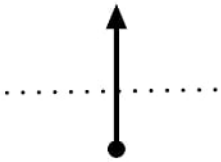 **12**	**Rally Zone** **Enter assembly area**	**0.12**
	0.12			

RS1	MTC 0 Rally Start			TC0A Ceremonial Start		
	Distance	2.80 Miles	***Time***	0 hr 10 min	***Speed***	17 mph

Distance		Direction	Information	Miles to TC
Total	Inter			
2.80	**0.12**	**13**	**TC0A** **Rally Zone** **Ceremonial Start**	**0.00**

TC0A Rally Zone

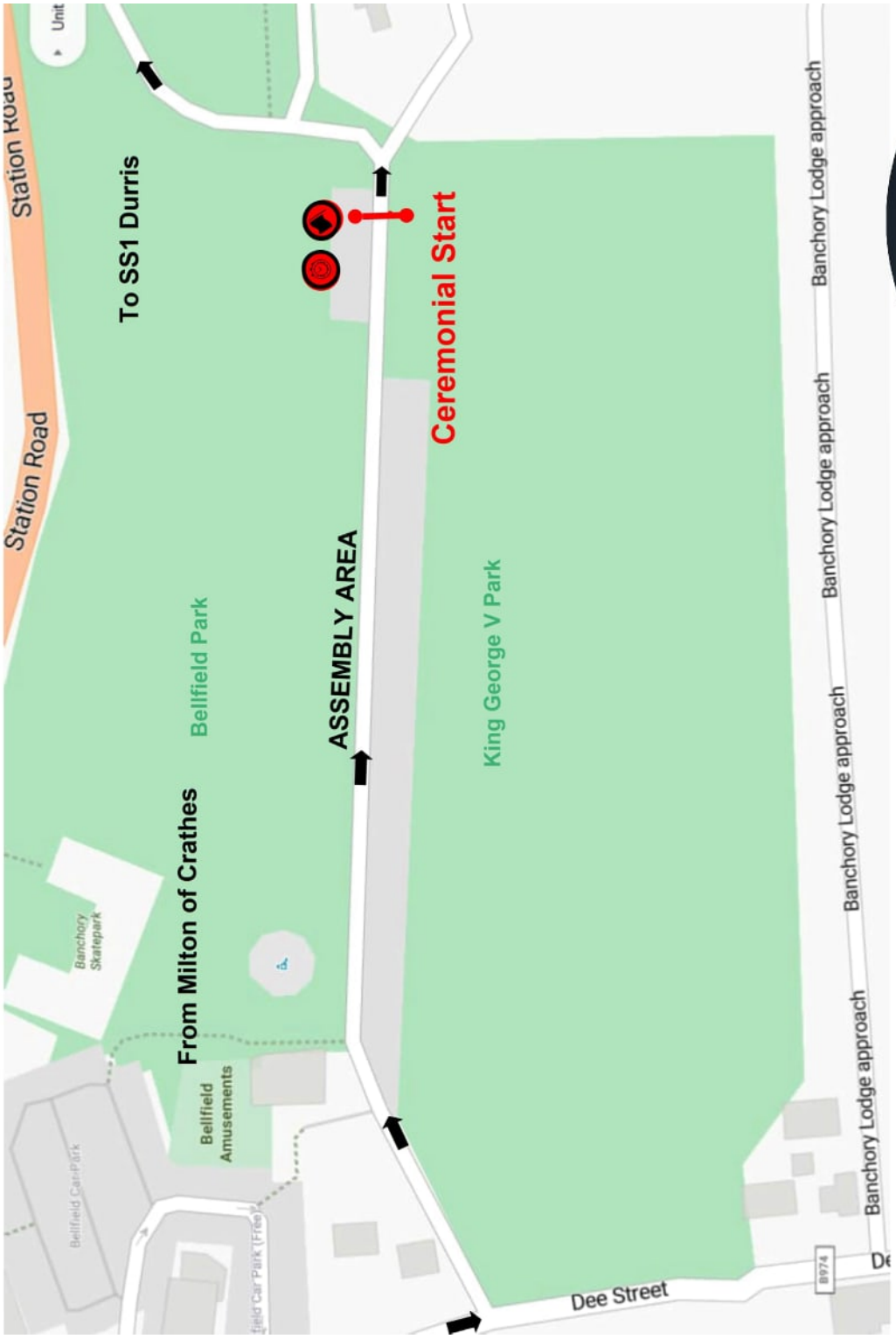

Map data from OpenStreetMap

RS 2	TC0A Start Rally Zone Banchory			TC1 Durris		
	Distance	8.59 Miles	***Time***	0 hr 24 min	***Speed***	22 mph

Distance Total	Distance Inter	Direction	Information	Miles to TC
0.00	**0.00**	1	**TC0A Rally Zone**	**8.59**
0.01	**0.01**	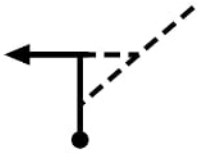 2	! 20 SLOW Narrow road Possible two way traffic	**8.58**
0.14	**0.13**	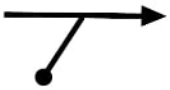 3	! 20 Join A93	**8.45**
0.34	**0.20**	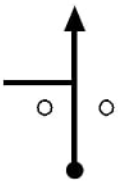 4	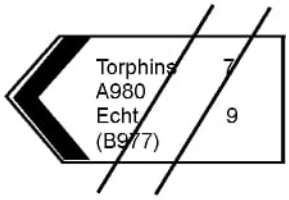	**8.25**
1.24	**0.90**	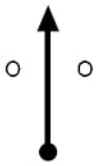 5	40	**7.35**
2.71	**1.47**	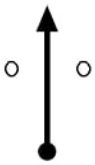 6	40	**5.88**
	0.49			

RS 2	TC0A Start Rally Zone Banchory			TC1 Durris		
	Distance	8.59 Miles	***Time***	0 hr 24 min	***Speed***	22 mph

Distance Total	Distance Inter	Direction	Information	Miles to TC
3.20	**0.49**	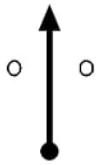 7		**5.39**
3.33	**0.13**	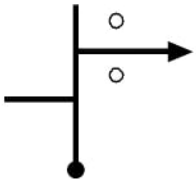 8		**5.26**
3.78	**0.45**	 9		**4.81**
6.16	**2.38**	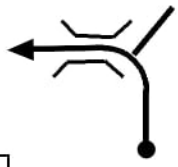 10		**2.43**
6.58	**0.42**	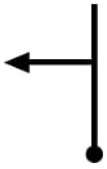 11	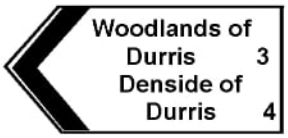	**2.01**
7.00	**0.42**	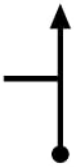 12		**1.59**
	0.12			

RS 2	TC0A Start Rally Zone Banchory			TC1 Durris		
	Distance	8.59 Miles	***Time***	0 hr 24 min	***Speed***	22 mph

Distance Total	Distance Inter	Direction	Information	Miles to TC
7.12	**0.12**	**13**		**1.47**
7.57	**0.45**	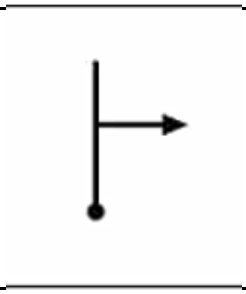 **14**		**1.02**
8.29	**0.72**	**15**		**0.30**
8.33	**0.04**	**16**	Enter forest onto gravel Forestry and Land Scotland Coilltearachd agus Fearann Alba **Durris**	**0.26**
8.45	**0.12**	**17**	**TC1** **SS1 Arrival**	**0.14**
8.59	**0.14**	**18**	**SS1 Start** **Durris**	**0.00**

SS1 Durris

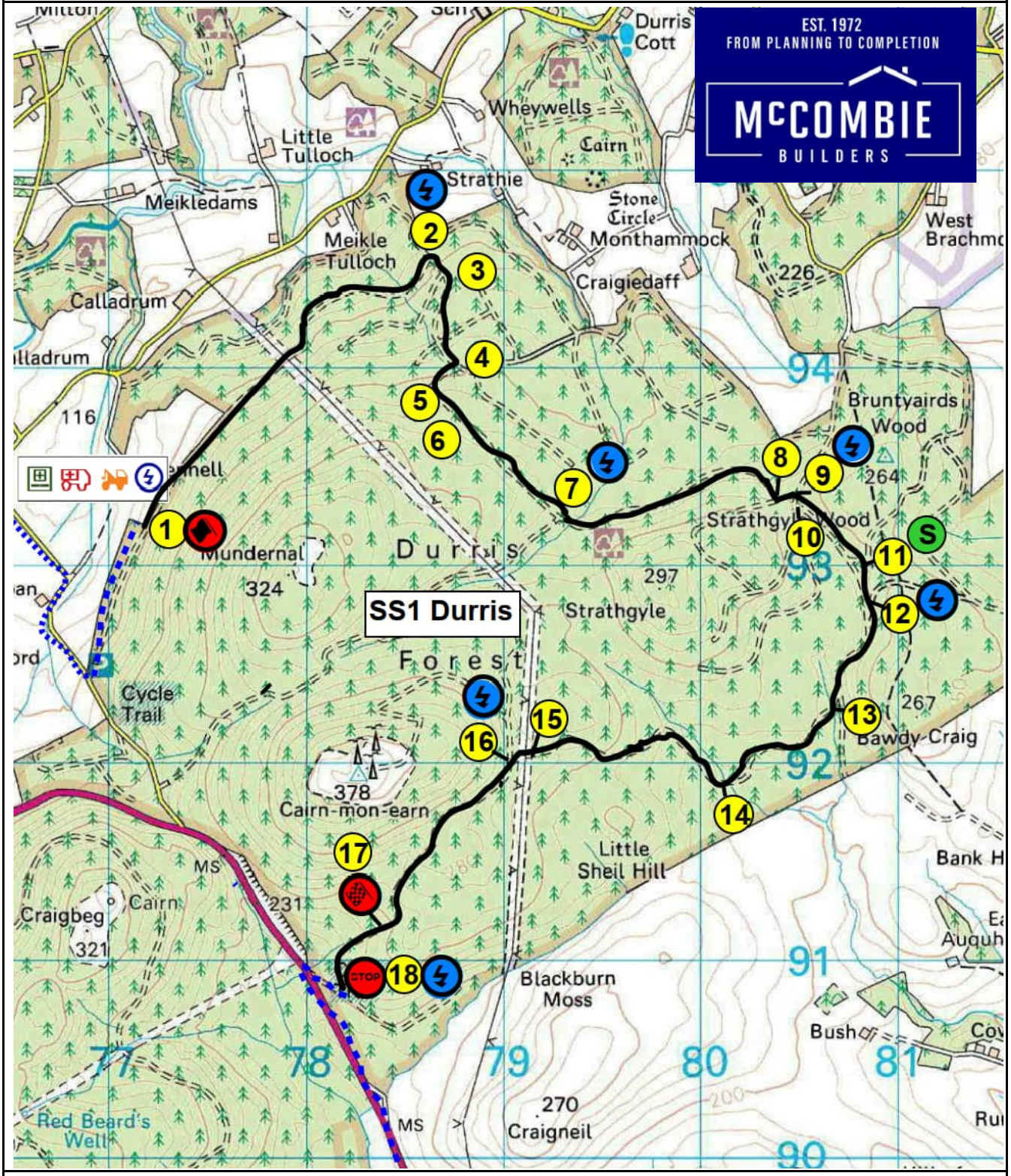
EST. 1972
FROM PLANNING TO COMPLETION
McCOMBIE
BUILDERS
SS1 Durris
Durris Forest
Durris Cott
Wheywells
Cairn
Little Tulloch
Meikledams
Strathie
Stone Circle
Monthammock
Meikle Tulloch
Craigiedaff
West Brachm
Calladrum
Bruntyairds Wood
Strathgyle Wood
Mundernal
Strathgyle
Cycle Trail
Cairn-mon-earn
Little Sheil Hill
Bawdy Craig
Craigbeg
Blackburn Moss
Bush
Red Beard's Well
Craigneil
Bank H
Auquh
1
2
3
4
5
6
7
8
9
10
11
12
13
14
15
16
17
18
S
STOP

SS 1	SS1 Durris		*McCombie Builders*			
	Distance	6.14 Miles	***Bogey***	04 m 55 s	***Target***	13 minutes

Distance Total	Distance Inter	Direction	Information	Miles to FF
0.00	**0.00**	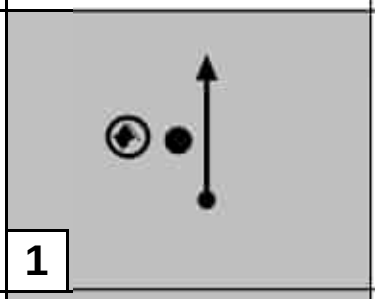	**SS1 Durris**	**6.14**
1.45	**1.45**	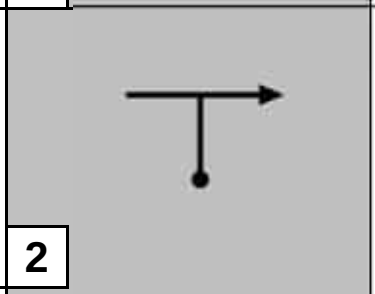		**4.69**
1.53	**0.08**	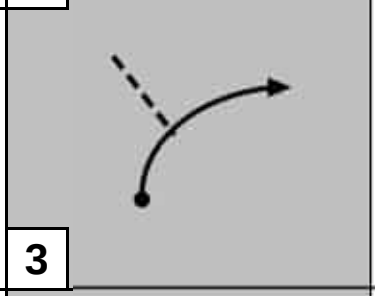		**4.61**
1.84	**0.31**	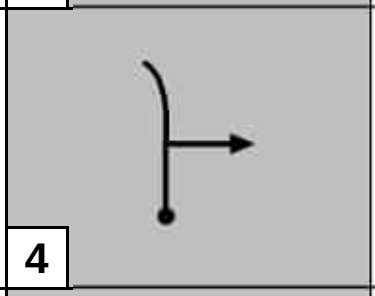		**4.30**
2.16	**0.32**	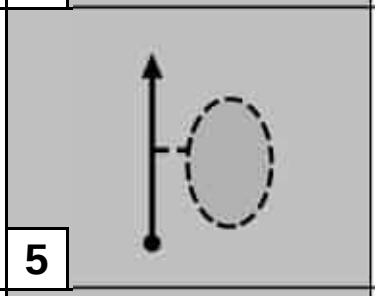	Quarry	**3.98**
2.29	**0.13**	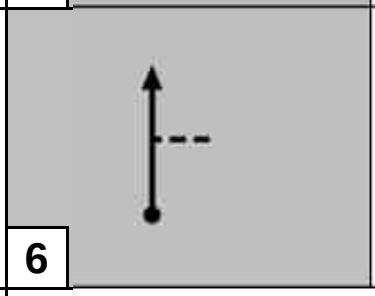		**3.85**
	0.19			

SS 1	SS1 Durris		*McCombie Builders*			
	Distance	6.14 Miles	***Bogey***	04 m 55 s	***Target***	13 minutes

Distance Total	Distance Inter	Direction	Information	Miles to FF
2.48	**0.19**	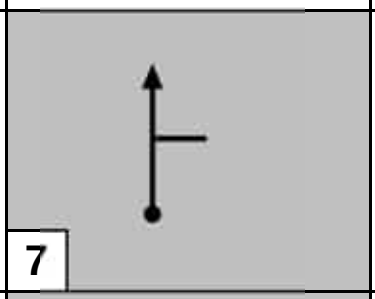		**3.66**
3.27	**0.79**	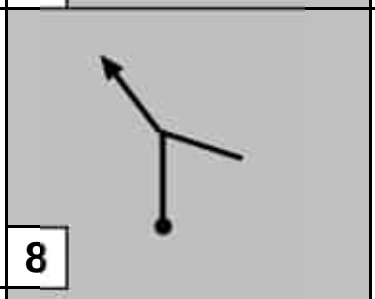		**2.87**
3.30	**0.03**	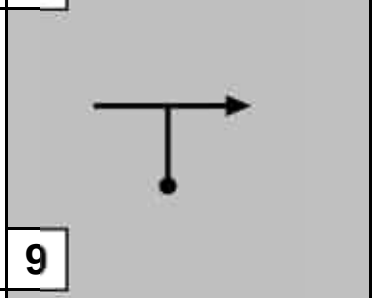		**2.84**
3.32	**0.02**	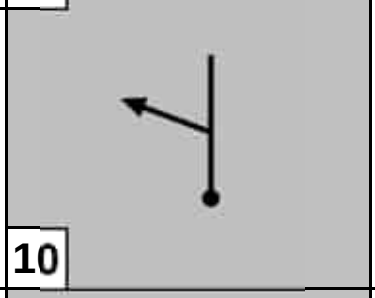		**2.82**
3.56	**0.24**	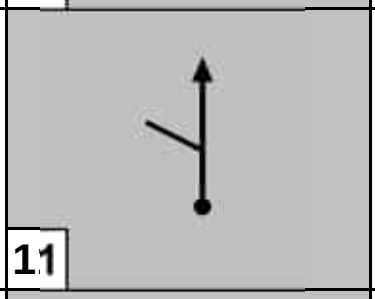	**Spectator Area**	**2.58**
3.73	**0.17**	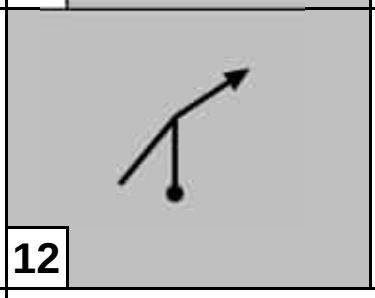	**Spectator Area**	**2.41**
	0.35			

SS 1	SS1 Durris		*McCombie Builders*			
	Distance	6.14 Miles	***Bogey***	04 m 55 s	***Target***	13 minutes

Distance		Direction	Information	Miles to FF
Total	Inter			
4.08	**0.35**	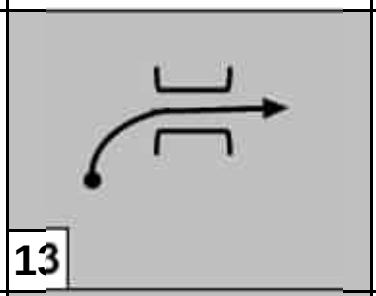 13	Bridge	**2.06**
4.53	**0.45**	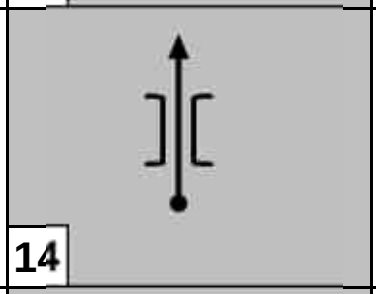 14	Bridge	**1.61**
5.28	**0.75**	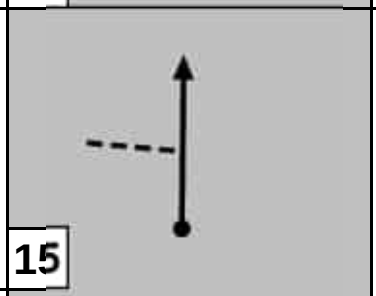 15		**0.86**
5.37	**0.09**	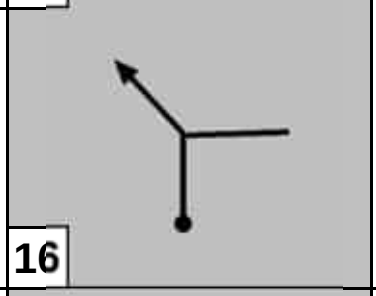 16		**0.77**
6.14	**0.77**	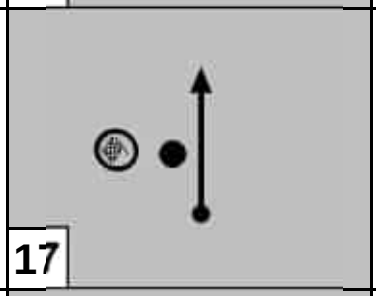 17	**Flying Finish**	**0.00**
6.38	**0.24**	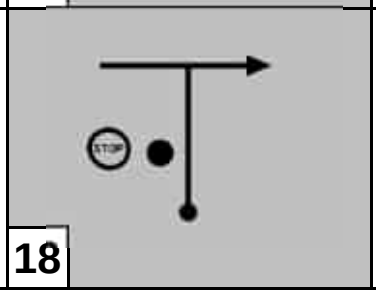 18	**SF1 Durris**	

RS 3	SF1 Durris			TC2 Finglennie 1		
	Distance	11.38 Miles	***Time***	0 hr 28 min	***Speed***	25 mph

Distance Total	Distance Inter	Direction	Information	Miles to TC
0.00	**0.00**	1	STOP **SF1 Durris**	**11.38**
0.11	**0.11**	2	Leave forest	**11.27**
0.18	**0.07**	 3	! Rejoin public road A957	**11.20**
1.43	**1.25**	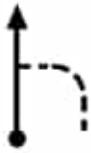 4	Pass SS2 Exit	**9.95**
2.09	**0.66**	5	! **SWANLEY** Narrow road with passing places. Oncoming traffic	**9.29**
2.54	**0.45**	6		**8.84**
	0.73			

RS 3	SF1 Durris			TC2 Finglennie 1		
	Distance	11.38 Miles	***Time***	0 hr 28 min	***Speed***	25 mph

Distance Total	Distance Inter	Direction	Information	Miles to TC
3.27	**0.73**	**7**	**Horses** SLOW and quiet for 1 mile	**8.11**
5.57	**2.30**	**8**	! Oncoming traffic	**5.81**
5.89	**0.32**	**9**		**5.49**
6.26	**0.37**	**10**	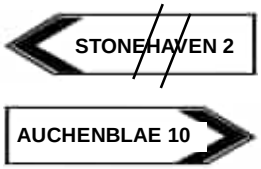	**5.12**
10.34	**4.08**	**11**		**1.04**
10.66	**0.32**	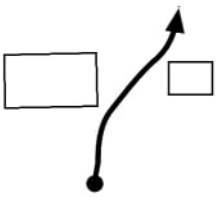 **12**	SLOW and quiet past house	**0.72**
	0.60			

RS 3	SF1 Durris			TC2 Finglennie 1		
	Distance	11.38 Miles	***Time***	0 hr 28 min	***Speed***	25 mph

Distance Total	Distance Inter	Direction	Information	Miles to TC
11.26	**0.60**	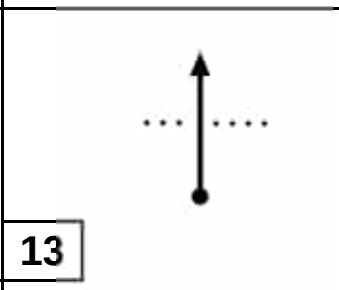 13	Enter forest onto gravel Forestry and Land Scotland Coilltearachd agus Fearann Alba **Finglennie 1**	**0.12**
11.32	**0.06**	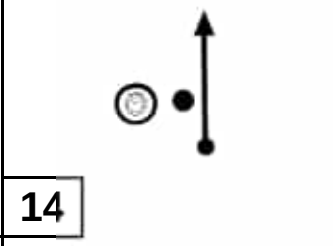 14	**TC2** **SS2 Arrival**	**0.06**
11.38	**0.06**	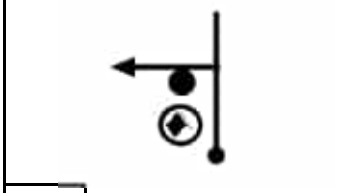 15	**SS2 Start** **Finglennie 1**	**0.00**

SS2 Finglennie 1

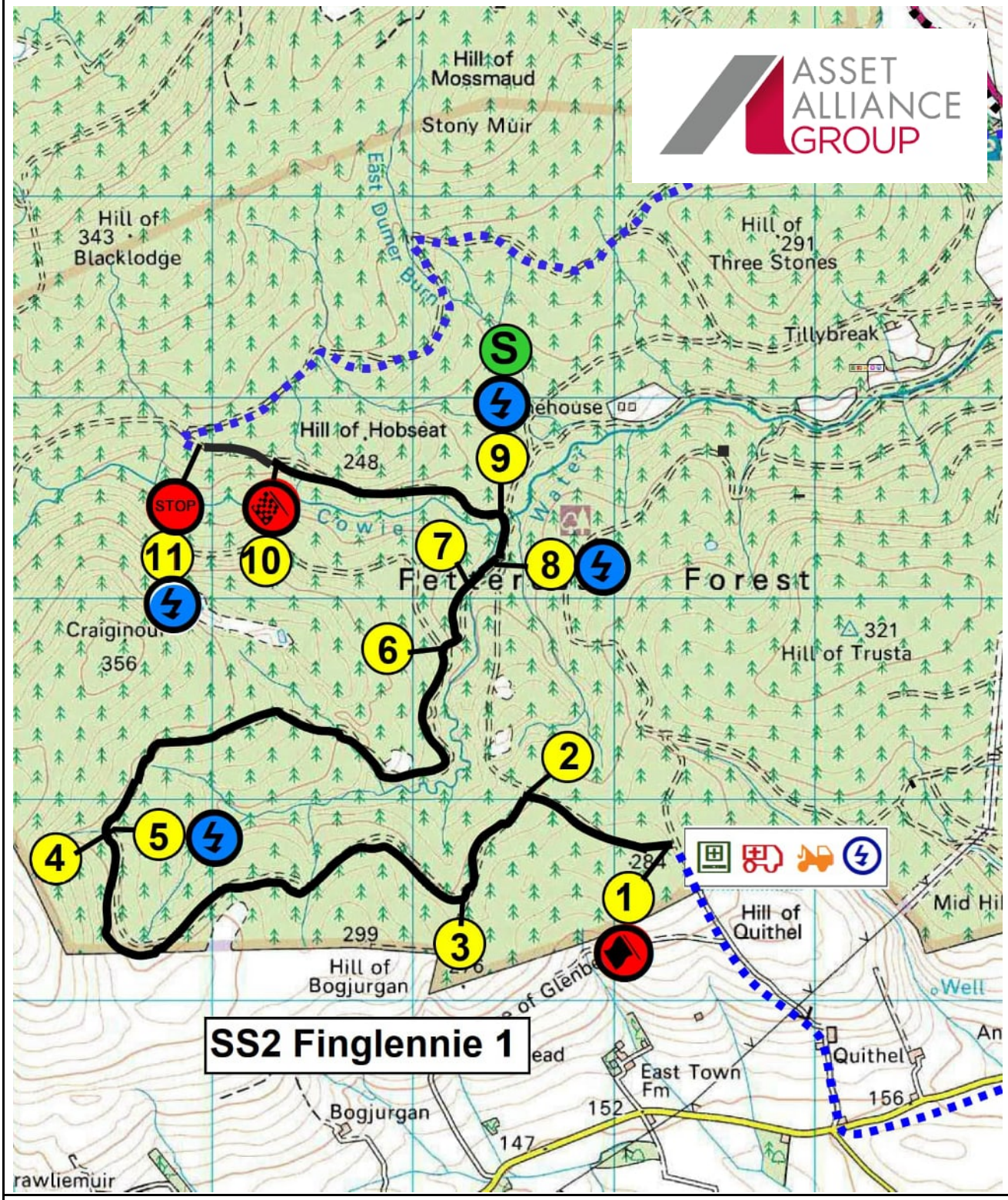

Reproduced from OS Landranger Map 1:50,000 by permission of Ordnance Survey. Licence No AC0000828150

SS 2	SS2 Finglennie 1		*Asset Alliance Group*			
	Distance	5.41 Miles	***Bogey***	04 m 20 s	***Target***	11 minutes

Distance Total	Distance Inter	Direction	Information	Miles to FF
0.00	**0.00**	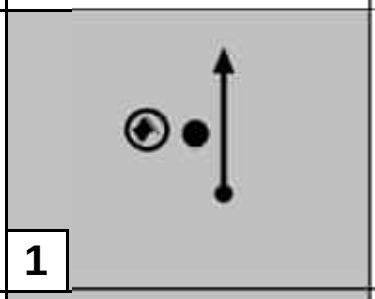	**SS2 Finglennie 1**	**5.41**
0.47	**0.47**	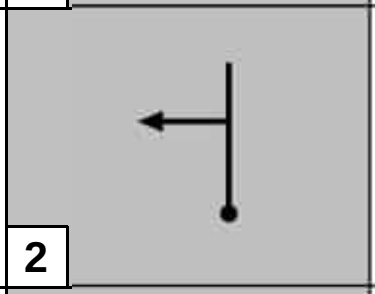		**4.94**
0.81	**0.34**	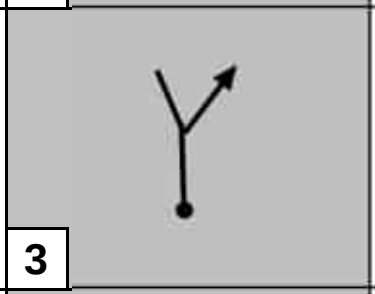		**4.60**
2.46	**1.65**	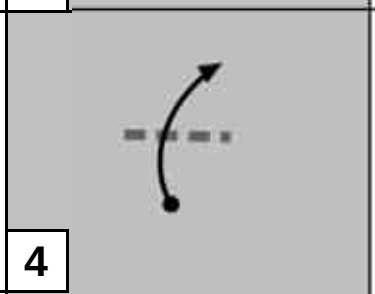	Culvert Keep left No cut	**2.95**
2.50	**0.04**	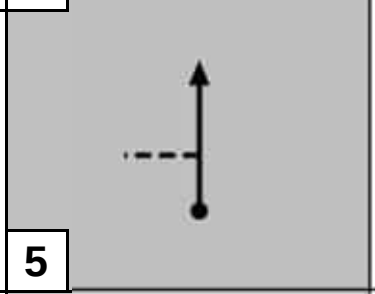		**2.91**
4.15	**1.65**	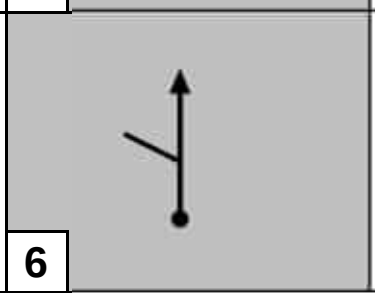		**1.26**
	0.24			

SS 2	SS2 Finglennie 1		*Asset Alliance Group*			
	Distance	5.41 Miles	***Bogey***	04 m 20 s	***Target***	11 minutes

Distance Total	Distance Inter	Direction	Information	Miles to FF
4.39	**0.24**	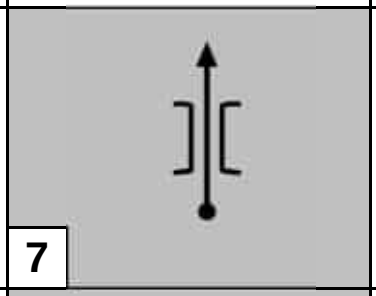	Bridge	**1.02**
4.53	**0.14**	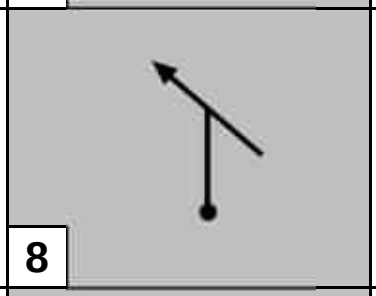		**0.88**
4.66	**0.13**	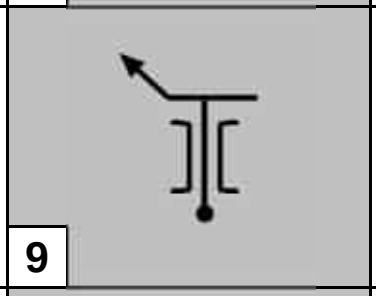	Bridge **SPECTATOR AREA**	**0.75**
5.41	**0.75**	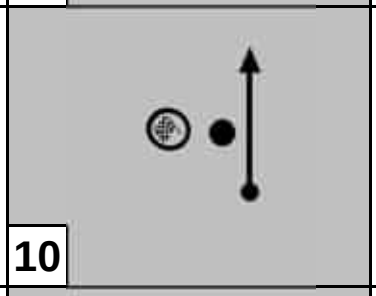	**Flying Finish**	**0.00**
5.61	**0.20**	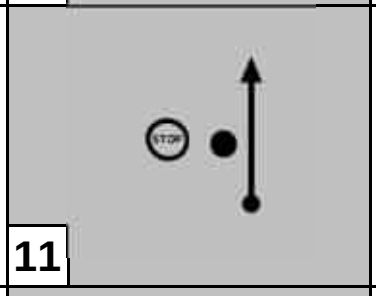	**SF2** **Finglennie 1**	

RS 4	SF2 Finglennie 1			MTC 1 Milton of Crathes		
	Distance	10.89 Miles	***Time***	0 hr 27 min	***Speed***	25 mph

Distance Total	Distance Inter	Direction	Information	Miles to TC
0.00	**0.00**	**1**	**SF2 Finglennie 1**	**10.89**
0.11	**0.11**	**2**		**10.78**
0.35	**0.24**	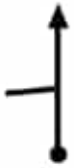 **3**		**10.54**
2.11	**1.76**	**4**		**8.78**
3.10	**0.99**	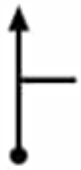 **5**	**Spectators**	**7.79**
3.47	**0.37**	**6**		**7.42**
	0.13			

RS 4	SF2 Finglennie 1			MTC 1 Milton of Crathes		
	Distance	10.89 Miles	***Time***	0 hr 27 min	***Speed***	25 mph

Distance Total	Distance Inter	Direction	Information	Miles to TC
3.60	**0.13**	**7**	! Join A957	**7.29**
4.85	**1.25**	**8**	Pass exit from SS1	**6.04**
5.46	**0.61**	**9**		**5.43**
7.50	**2.04**	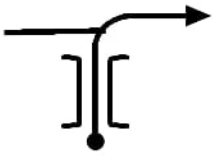 **10**	**Banchory 6 A957 (A93)**	**3.39**
9.80	**2.30**	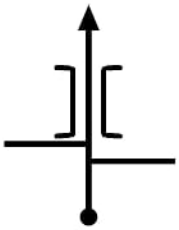 **11**		**1.09**
9.98	**0.18**	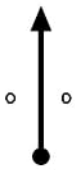 **12**	30	**0.91**
	0.27			

RS 4	SF2 Finglennie 1			MTC 1 Milton of Crathes		
	Distance	10.89 Miles	***Time***	0 hr 27 min	***Speed***	25 mph

Distance Total	Distance Inter	Direction	Information	Miles to TC
10.25	**0.27**	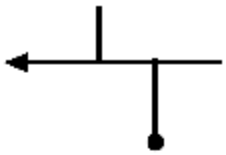 **13**	Join A93	**0.64**
10.77	**0.52**	**14**	**NO WAITING on A93!** **Leave public road**	**0.12**
10.79	**0.02**	**15**	**NO WAITING!!** **UNTIL WITHIN EVENTS FIELD** **Enter Events Field**	**0.10**
10.89	**0.10**	**16**	**MTC 1** **PC1** Hand in Timecards 1 and 2	**0.00**

Voyonic Grampian Forest Rally

7th/8th August 2026

THIS PAGE INTENTIONALLY BLANK

Voly Grampian Forest Rally

7th/8th August 2026

Leg 2

Voly Grampian Forest Rally 2026 - Leg 2

TC SS	LOCATION	SS Dist mls	Liaison Dist mls	Target Time	1st Car Due
RZ 2	**Refuel Milton of Crathes**	**Distance to next re-fuel**			
	Distance to next refuel	(11.03)	(62.99)		
MTC2	Restart - Milton of Crathes				8:01
3			26.84	01 : 05	9:06
SS3	*Rotech Subsea*				**9:09**
SF 3	**Clatterin Kist**	**3.81**			9:14
4			0.88	00 : 07	9:21
SS4	*Retro Restorations*				**9:24**
SF4	**Whitehaugh**	**5.71**			9:31
5			19.09	00 : 46	10:17
SS5	*EMCO Ltd*				**10:20**
SF5	**BA Barn**	**1.51**			10:22
5A	Regroup In		13.26	00 : 37	10:59
	Regroup Rally Zone Networkdna				
5B	Regroup Out				11:14
5C	Service In		2.92	00 : 08	11:22
	Service B - Milton of Crathes	(11.03)	(62.99)		
5D	Service Out				11:52
RZ 3	**Refuel Milton of Crathes**				
	Distance to next refuel	(17.94)	(45.03)		
6			17.62	00 : 43	12:35
SS6	*Asset Alliance Group*				**12:38**
SF6	**Finglennie 2**	**5.41**			12:44
7			3.26	00 : 08	12:52
SS7	*John Clark Motor Group*				**12:55**
SF7	**Scare Hill**	**7.52**			13:04
8			1.86	00 : 06	13:10
SS8	*Groundwater Lift Trucks*				**13:13**
SF8	**Drumelzie**	**5.01**			13:19
8A	Regroup In		19.37	00 : 47	14:06
	Regroup Rally Zone Networkdna				
8B	Regroup Out				14:21
8C	Service In		2.92	00 08	14:29
8C	**Service C - Milton of Crathes**	(17.94)	(45.03)		
8D	Service Out				14:59
RZ 4	**Refuel Milton of Crathes**				
	Distance to next refuel	(16.03)	(33.06)		
9			7.15	00 : 18	15:17
SS9	*Zenith Energy*				**15:20**
SF9	**Strathgyle**	**5.82**			15:27
10			9.18	00 : 28	15:55
SS10	*Kirby Engineering and Construction*				**15:58**
SF10	**Drumtochty**	**10.21**			16:10
10A	Regroup In		15.42	00 38	16:48
	Regroup Invery Farm				
10B	Re-group Out				17:03
MTC3	Rally Zone - Ceremonial Finish *Networkdna*		1.31	00 04	17:07
	Leg 2 Totals	**45.00**	**141.08**		
	Event total Leg 1	11.55	33.66		
	Event Totals	**56.55**	**174.74**		

RS 5	MTC2 Re-Start			TC3 Clatterin Kist		
	Distance	26.84 Miles	***Time***	1 hr 5 min	***Speed***	25 mph

Distance Total	Distance Inter	Direction	Information	Miles to TC
0.00	**0.00**	**1**	STOP **MTC 2 Re-START Exit Service Area**	**26.84**
0.02	**0.02**	**2**	Refuel Zone	**26.82**
0.40	**0.38**	**3**	! Level Crossing Join A93	**26.44**
0.86	**0.46**	**4**	40	**25.98**
0.92	**0.06**	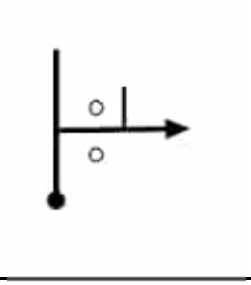 **5**	30 **Hirn 3 Echt (B977)** Fuel on left (0.1 miles) Tesco	**25.92**
1.19	**0.27**	**6**		**25.65**
	0.15			

RS 5	MTC2 Re-Start			TC3 Clatterin Kist		
	Distance	26.84 Miles	***Time***	1 hr 5 min	***Speed***	25 mph

Distance Total	Distance Inter	Direction	Information	Miles to TC
1.34	**0.15**	**7** 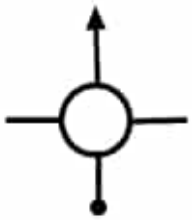		**25.50**
1.64	**0.30**	**8** 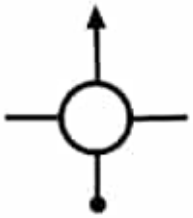		**25.20**
2.21	**0.57**	**9** 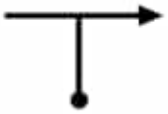	Join A980	**24.63**
3.85	**1.64**	**10**		**22.99**
6.36	**2.51**	**11**		**20.48**
8.18	**1.82**	**12**		**18.66**
	0.17			

RS 5	MTC2 Re-Start			TC3 Clatterin Kist		
	Distance	26.84 Miles	***Time***	1 hr 5 min	***Speed***	25 mph

Distance Total	Distance Inter	Direction	Information	Miles to TC
8.35	**0.17**	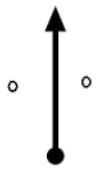 **13**		**18.49**
8.66	**0.31**	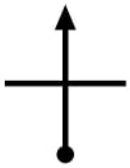 **14**		**18.18**
9.25	**0.59**	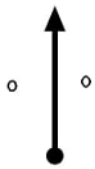 **15**		**17.59**
11.31	**2.06**	**16**		**15.53**
11.59	**0.28**	**17**		**15.25**
11.73	**0.14**	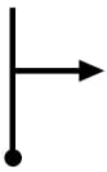 **18**		**15.11**
	2.33			

RS 5	MTC2 Re-Start			TC3 Clatterin Kist		
	Distance	26.84 Miles	***Time***	1 hr 5 min	***Speed***	25 mph

Distance Total	Distance Inter	Direction	Information	Miles to TC
14.06	**2.33**	**19**	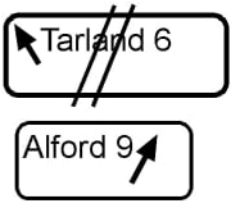	**12.78**
14.64	**0.58**	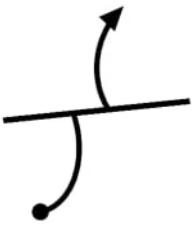 **20**		**12.20**
17.18	**2.54**	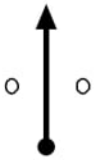 **21**		**9.66**
18.46	**1.28**	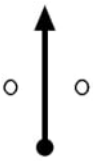 **22**		**8.38**
19.20	**0.74**	**23**	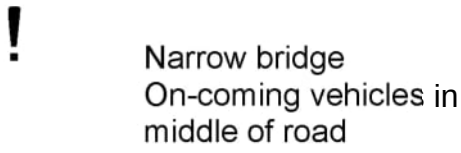	**7.64**
19.71	**0.51**	**24**	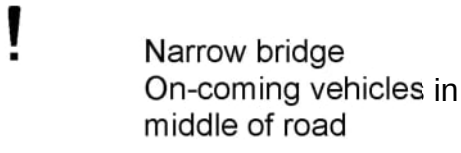	**7.13**
	1.31			

RS 5	MTC2 Re-Start			TC3 Clatterin Kist		
	Distance	26.84 Miles	***Time***	1 hr 5 min	***Speed***	25 mph

Distance Total	Distance Inter	Direction	Information	Miles to TC
21.02	**1.31**	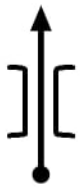 25	! Narrow bridge On-coming vehicles in middle of road	**5.82**
21.55	**0.53**	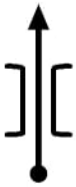 26	! Narrow bridge On-coming vehicles in middle of road	**5.29**
22.33	**0.78**	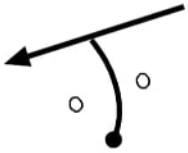 27	40 GIVE WAY Bridge of Alford ½ Mossat 6 A944 Kildrummy 8 Strathdon 18 Huntly 20	**4.51**
22.66	**0.33**	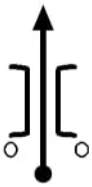 28	Bridge of Alford 30 Narrow Bridge On-coming vehicles in middle of road	**4.18**
22.70	**0.04**	29	20 Montgarrie 1 Clatt 7 Insch 10	**4.14**
23.29	**0.59**	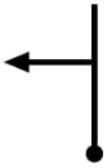 30	Tullynessle 1 Clatt 6 Kennethmont 8	**3.55**
	1.17			

RS 5	MTC2 Re-Start			TC3 Clatterin Kist		
	Distance	26.84 Miles	***Time***	1 hr 5 min	***Speed***	25 mph

Distance Total	Distance Inter	Direction	Information	Miles to TC
24.46	**1.17**	**31**	! Narrow bridge On-coming vehicles in middle of road	**2.38**
26.60	**2.14**	**32**	Enter forest onto gravel Forestry and Land Scotland Coilltearachd agus Fearann Alba **Clatterin Kist**	**0.24**
26.72	**0.12**	**33**	**TC3** **SS3 Arrival**	**0.12**
26.84	**0.12**	**34**	**SS3 Start** **Clatterin Kist**	**0.00**

SS3 Clatterin Kist

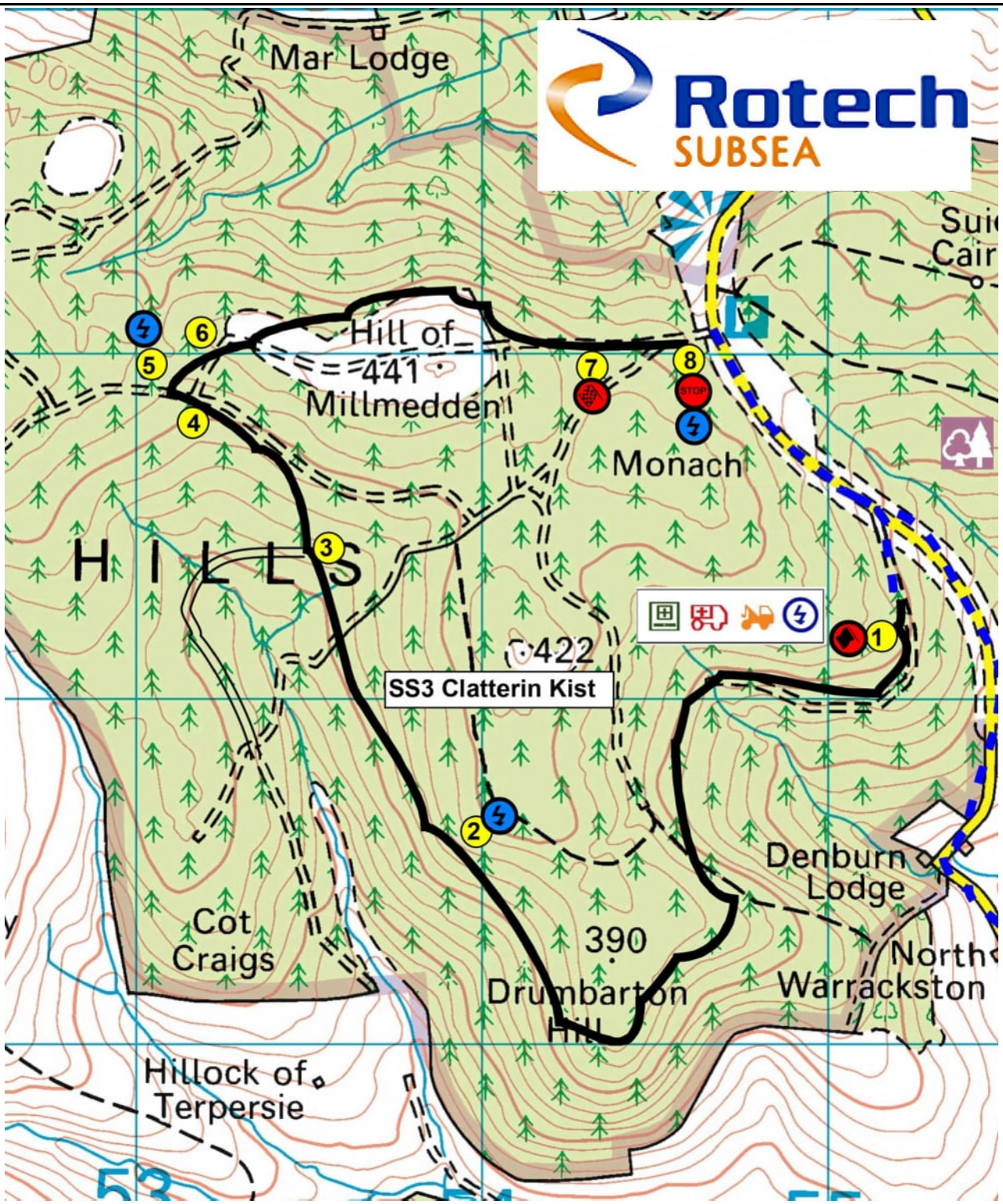

Reproduced from OS Landranger Map 1:50,000 by permission of Ordnance Survey. Licence No AC0000828150

SS 3	SS3 Clatterin Kist		*Rotech Subsea*			
	Distance	3.81 Miles	***Bogey***	03 m 03 s	***Target***	8 minutes

Distance Total	Distance Inter	Direction	Information	Miles to FF
0.00	**0.00**	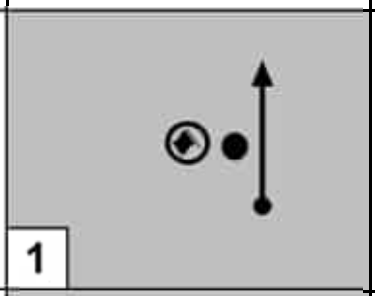	**SS3 Clatterin Kist**	**3.81**
1.83	**1.83**	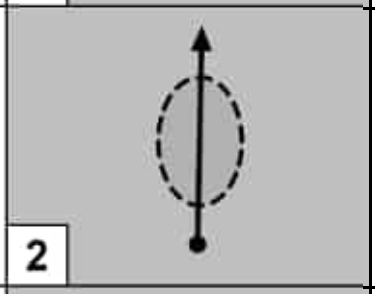	Quarry	**1.98**
2.42	**0.59**	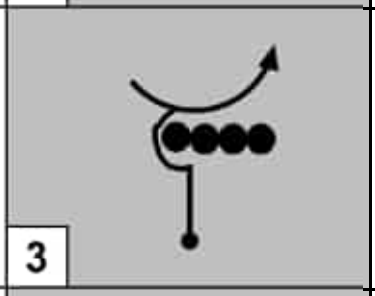	Tightened junction	**1.39**
2.90	**0.48**	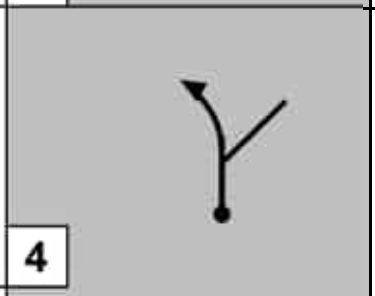		**0.91**
2.96	**0.06**	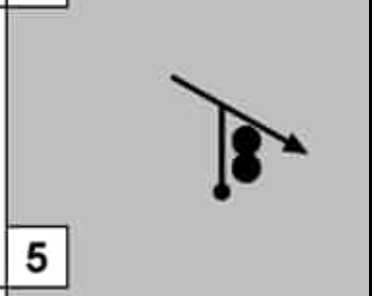	Tightened junction	**0.85**
3.01	**0.05**	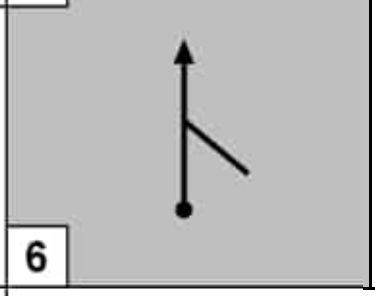		**0.80**
	0.80			

SS 3	SS3 Clatterin Kist		*Rotech Subsea*			
	Distance	3.81 Miles	***Bogey***	03 m 03 s	***Target***	8 minutes

Distance Total	Distance Inter	Direction	Information	Miles to FF
3.81	**0.80**	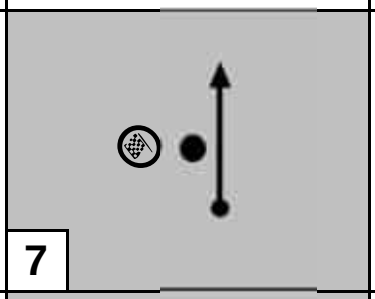	**Flying Finish**	**0.00**
4.02	**0.21**	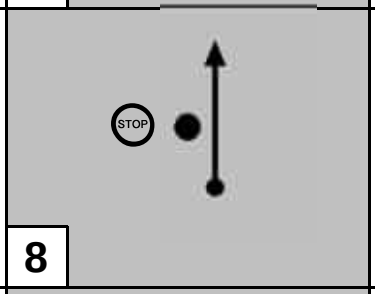	**SF3 Clatterin Kist**	

RS 6	SF3 Clatterin Kist			TC4 Whitehaugh		
	Distance	0.88 Miles	***Time***	0 hr 7 min	***Speed***	10 mph

Distance Total	Distance Inter	Direction	Information	Miles to TC
0.00	**0.00**	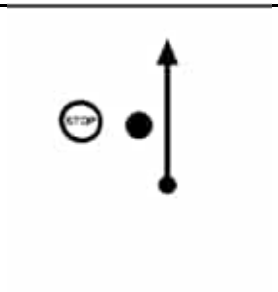 1	**SF3 Clatterin Kist**	**0.88**
0.05	**0.05**	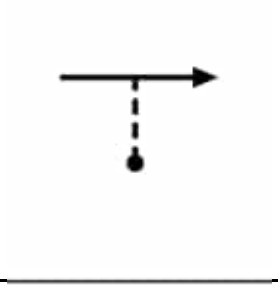 2	! Leave Forest Join public road	**0.83**
0.49	**0.44**	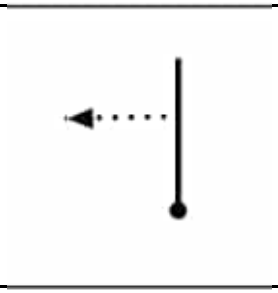 3	Enter forest onto gravel Forestry and Land Scotland Coilltearachd agus Fearann Alba **Whitehaugh**	**0.39**
0.73	**0.24**	4	**TC4** **SS4 Arrival**	**0.15**
0.88	**0.15**	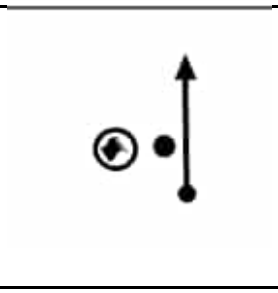 5	**SS4 Start** **Whitehaugh**	**0.00**
				0.00

SS4 Whitehaugh

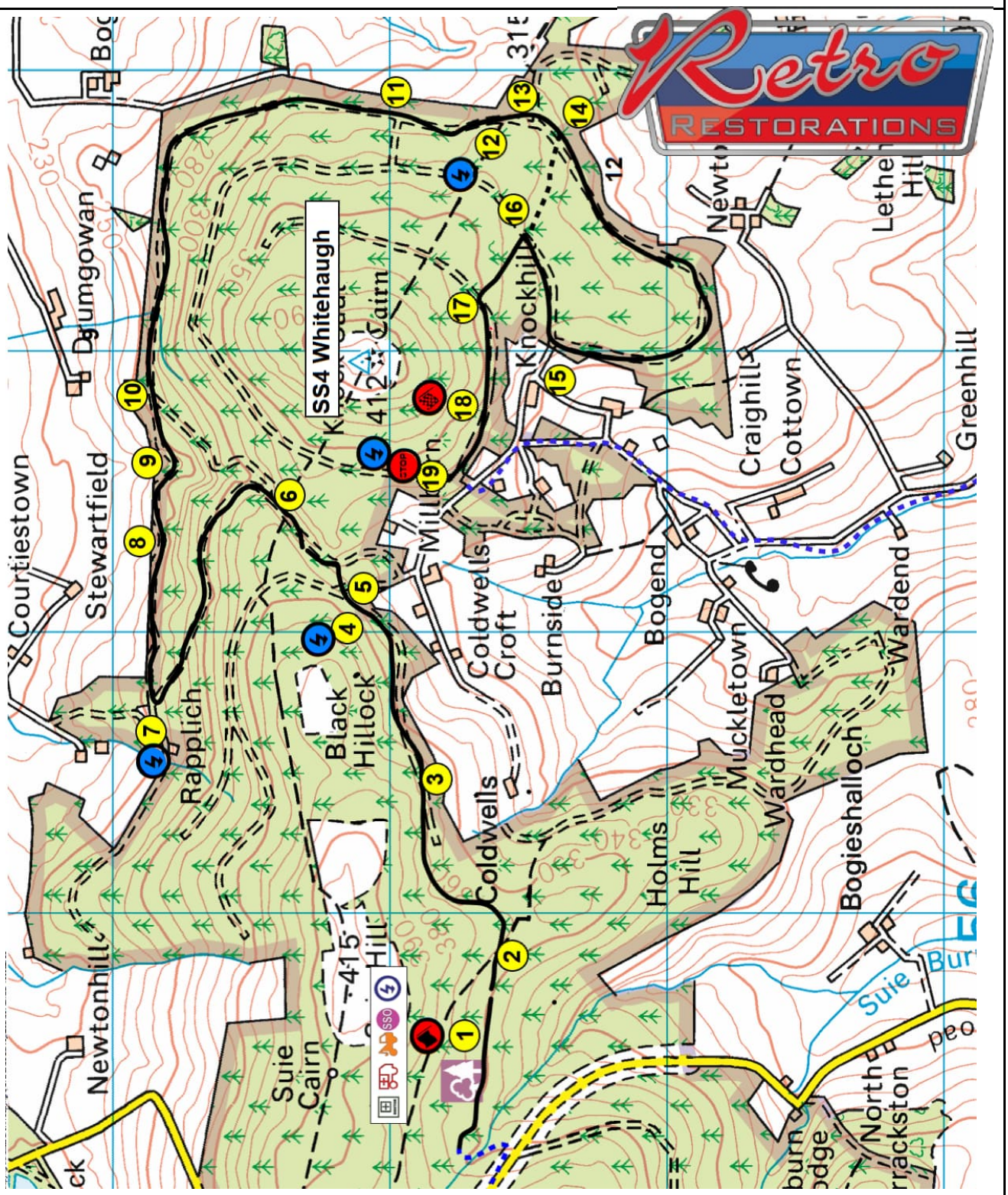

Reproduced from OS Landranger Map 1:50,000 by permission of Ordnance Survey. Licence No AC0000828150

SS 4	SS4 Whitehaugh		*Retro Restorations*			
	Distance	5.71 Miles	***Bogey***	04 m 35 s	***Target***	12 minutes

Distance Total	Distance Inter	Direction	Information	Miles to FF
0.00	**0.00**	1	**SS4 Whitehaugh**	**5.71**
0.16	**0.16**	2		**5.55**
0.57	**0.41**	3		**5.14**
1.07	**0.50**	4		**4.64**
1.11	**0.04**	5		**4.60**
1.33	**0.22**	6	Gordon Way	**4.38**
	0.63			

SS 4	SS4 Whitehaugh		*Retro Restorations*			
	Distance	5.71 Miles	***Bogey***	04 m 35 s	***Target***	12 minutes

Distance Total	Distance Inter	Direction	Information	Miles to FF
1.96	**0.63**	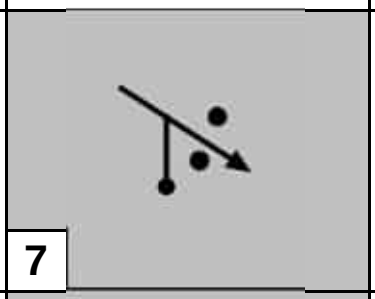	Gate Posts	**3.75**
2.30	**0.34**	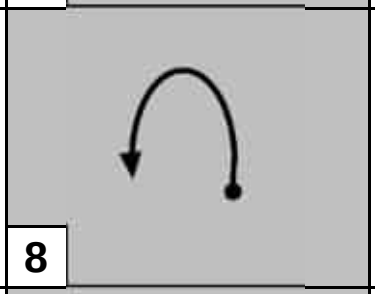	Drops on inside Hole on right on entry	**3.41**
2.47	**0.17**	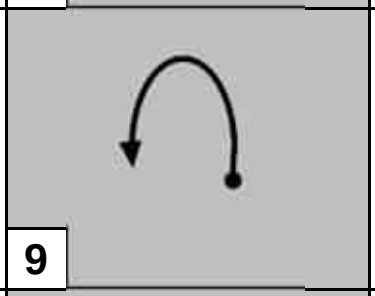	Drops both sides	**3.24**
2.71	**0.24**	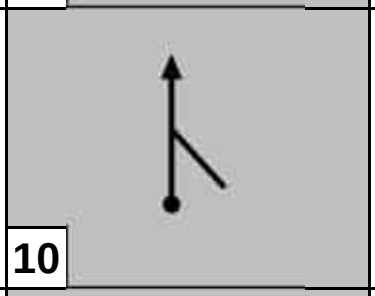		**3.00**
3.79	**1.08**	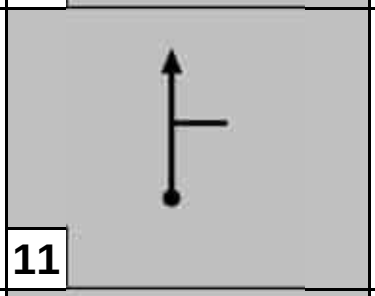		**1.92**
4.02	**0.23**	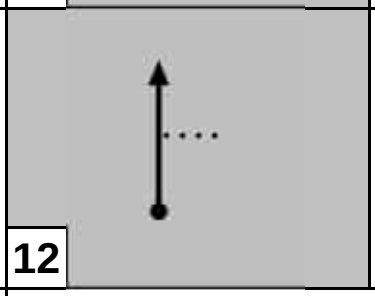	Gordon Way	**1.69**
	0.09			

SS 4	SS4 Whitehaugh		*Retro Restorations*			
	Distance	5.71 Miles	***Bogey***	04 m 35 s	***Target***	12 minutes

Distance Total	Distance Inter	Direction	Information	Miles to FF
4.11	**0.09**	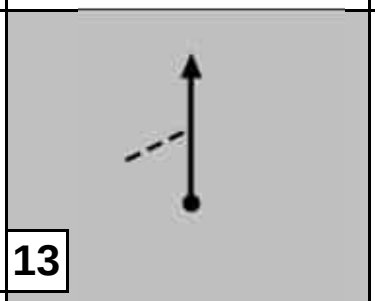 **13**	Gordon Way	**1.60**
4.20	**0.09**	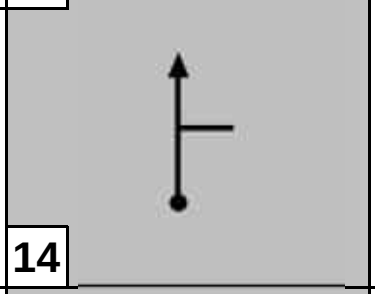 **14**		**1.51**
5.12	**0.92**	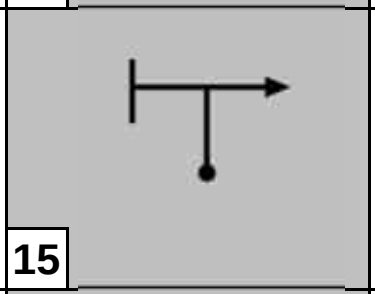 **15**		**0.59**
5.37	**0.25**	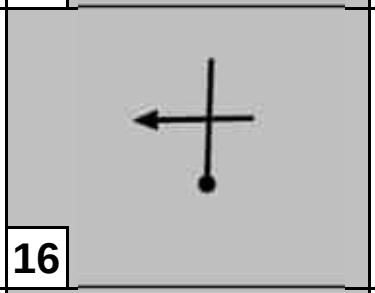 **16**		**0.34**
5.56	**0.19**	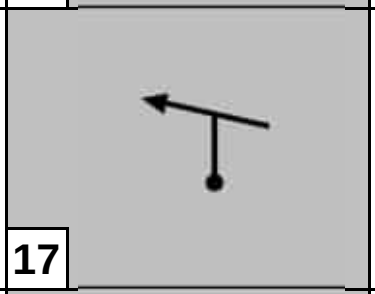 **17**		**0.15**
5.71	**0.15**	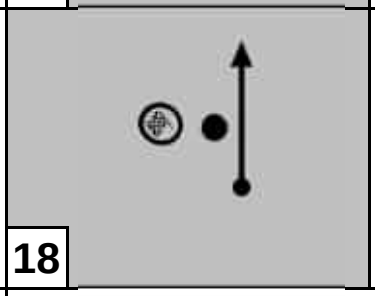 **18**	**Flying Finish**	**0.00**
	0.18			

SS 4	SS4 Whitehaugh		*Retro Restorations*			
	Distance	5.71 Miles	***Bogey***	04 m 35 s	***Target***	12 minutes

Distance		Direction	Information	Miles to FF
Total	Inter			
5.89	**0.18**	 **19**	**SF4 Whitehaugh**	

RS 7	SF4 Whitehaugh			TC5 BA Barn		
	Distance	19.09 Miles	***Time***	0 hr 46 min	***Speed***	25 mph

Distance Total	Distance Inter	Direction	Information	Miles to TC
0.00	**0.00**	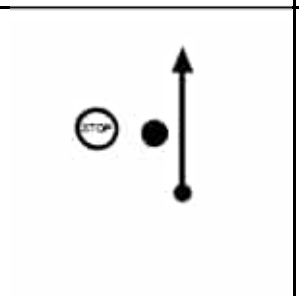 **1**	STOP **SF4 Whitehaugh**	**19.09**
0.02	**0.02**	**2**		**19.07**
0.04	**0.02**	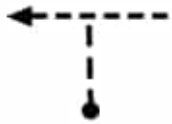 **3**	Leave forest Slow and quiet to Post 5 PR Sensitive	**19.05**
0.17	**0.13**	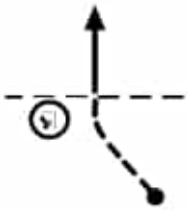 **4**	Join Public Road PC 2 Hand in Cards 3 and 4	**18.92**
0.74	**0.57**	**5**		**18.35**
1.64	**0.90**	**6**	! Join main road, single track	**17.45**
	1.44			

RS 7	SF4 Whitehaugh			TC5 BA Barn		
	Distance	19.09 Miles	***Time***	0 hr 46 min	***Speed***	25 mph

Distance Total	Distance Inter	Direction	Information	Miles to TC
3.08	**1.44**	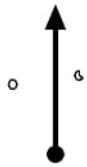 **7**		**16.01**
3.28	**0.20**	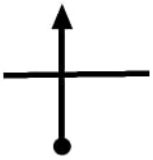 **8**	**Montgarrie**	**15.81**
3.54	**0.26**	**9**	**Give way to oncoming vehicles** Narrow bridge	**15.55**
4.10	**0.56**	**10**	**Alford**	**14.99**
4.45	**0.35**	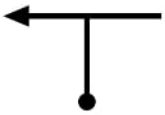 **11**	Town Centre - Pedestrians	**14.64**
5.52	**1.07**	**12**	Petrol on right	**13.57**
	1.62			

RS 7	SF4 Whitehaugh			TC5 BA Barn		
	Distance	19.09 Miles	***Time***	0 hr 46 min	***Speed***	25 mph

Distance Total	Distance Inter	Direction	Information	Miles to TC
7.14	**1.62**	**13**		**11.95**
9.71	**2.57**	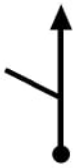 **14**	A944 Aberdeen	**9.38**
10.95	**1.24**	**15**	**Millbank**	**8.14**
15.44	**4.49**	**16**	Highland tourist route Aberdeen 15 miles	**3.65**
17.06	**1.62**	**17**	**Dunecht**	**2.03**
17.54	**0.48**	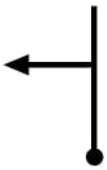 **18**	Petrol on Left 	**1.55**
	1.13			

RS 7	SF4 Whitehaugh			TC5 BA Barn		
	Distance	19.09 Miles	***Time***	0 hr 46 min	***Speed***	25 mph

Distance Total	Distance Inter	Direction	Information	Miles to TC
18.67	1.13	19	20 Lyne of Skene	0.42
18.76	0.09	20	Kintore B977 ~~Aberdeen B9126 (A944)~~	0.33
18.89	0.13	21	Enter showground. NO WAITING ON B977 BA Barn	0.20
19.01	0.12	22	TC5 SS5 Arrival	0.08
19.09	0.08	23	SS5 Start BA Barn	0.00

SS5 EMCO BA Barn

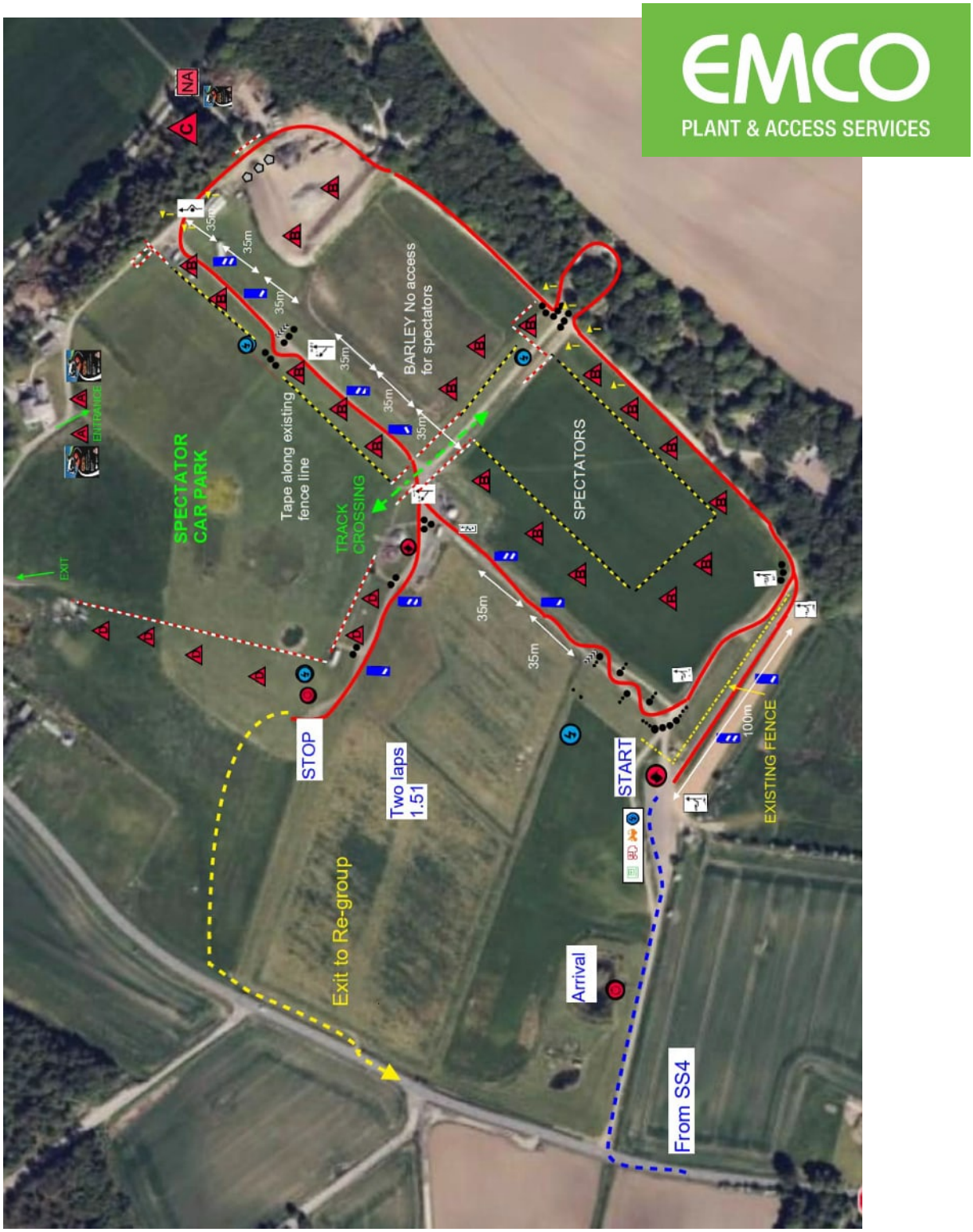

Imagery © 2023 CNS / Airbus, Getmapping plc,Maxar Technologies,Map data © 2023

SS 5	Spectator Stage @ BA Barn		*EMCO Plant & Access Services*			
	Distance	1.51 Miles	***Bogey***	01 m 13 s	***Target***	4 minutes

Distance Total	Distance Inter	Direction	Information	Miles to FF
0.00	0.00	1	**SS5** **BA BARN**	1.51
0.02	0.02	2		1.49
0.12	0.10	3	MERGE LAP 2 LAP 1 **Deep ditch on outside of bend immediately after merge point.**	1.39
0.18	0.06	4		1.33
0.26	0.08	5		1.25
0.32	0.06	6	**Spectator Area**	1.19
	0.10			

SS 5	Spectator Stage @ BA Barn		*EMCO Plant & Access Services*			
	Distance	1.51 Miles	***Bogey***	01 m 13 s	***Target***	4 minutes

Distance Total	Distance Inter	Direction	Information	Miles to FF
0.42	0.10	7		1.09
0.47	0.05	8		1.04
0.53	0.06	9		0.98
0.59	0.06	10	**Spectator Area**	0.92
0.68	0.09	11	**SPECTATOR CROSSING**	0.83
0.69	0.01	12	SPLIT LAP 2 LAP 1	0.82
	0.13			

SS 5	Spectator Stage @ BA Barn		*EMCO Plant & Access Services*			
	Distance	1.51 Miles	***Bogey***	01 m 13 s	***Target***	4 minutes

Distance Total	Distance Inter	Direction	Information	Miles to FF
0.82	**0.13**	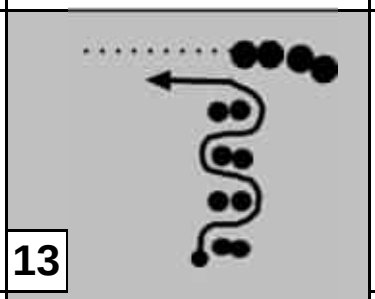 13		**0.69**
0.92	**0.10**	14	MERGE LAP 2 LAP 1 — Deep ditch on outside of bend immediately after merge	**0.59**
0.98	**0.06**	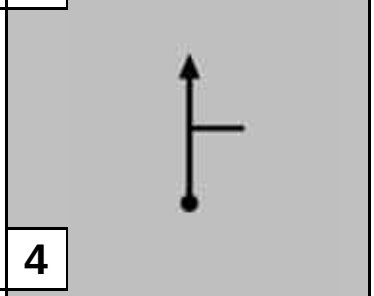 4		**0.53**
1.06	**0.08**	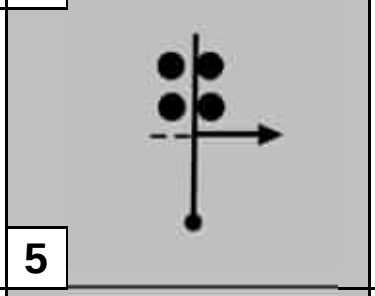 5		**0.45**
1.12	**0.06**	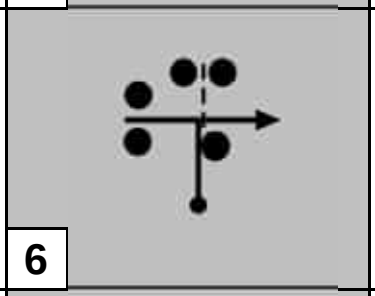 6	**Spectator Area**	**0.39**
1.22	**0.10**	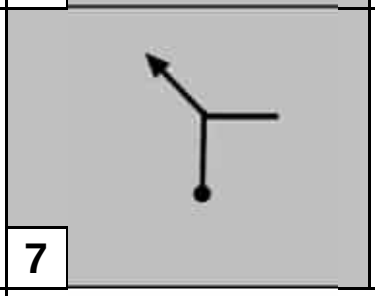 7		**0.29**
	0.05			

SS 5	Spectator Stage @ BA Barn		*EMCO Plant & Access Services*			
	Distance	1.51 Miles	***Bogey***	01 m 13 s	***Target***	4 minutes

Distance Total	Distance Inter	Direction	Information	Miles to FF
1.27	0.05	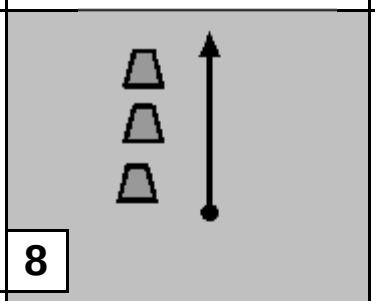		0.24
1.33	0.06	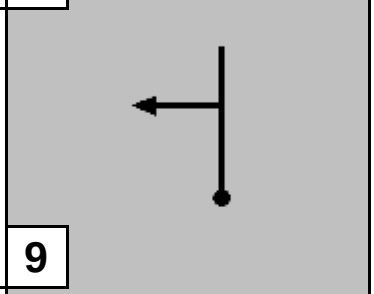		0.18
1.39	0.06	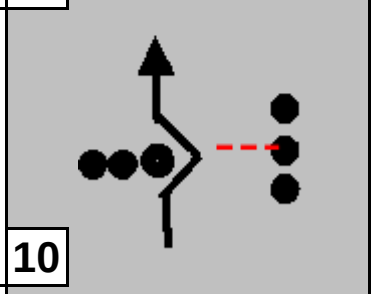	**Spectator Area**	0.12
1.48	0.09	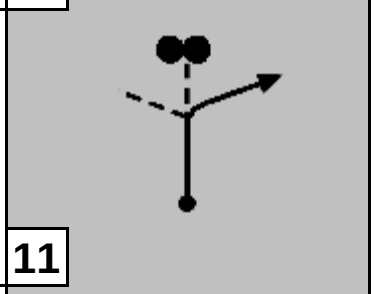	**SPECTATOR CROSSING**	0.03
1.49	0.01	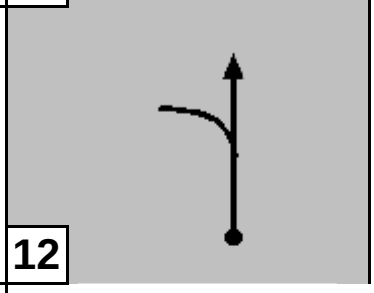		0.02
	0.02			
1.51	0.02	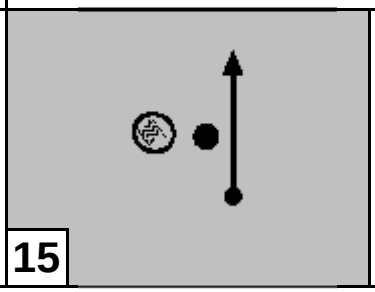	**Flying Finish**	0.00

SS 5	Spectator Stage @ BA Barn		*EMCO Plant & Access Services*			
	Distance	1.51 Miles	***Bogey***	01 m 13 s	***Target***	4 minutes

Distance		Direction	Information	Miles to FF
Total	Inter			
1.56	**0.05**	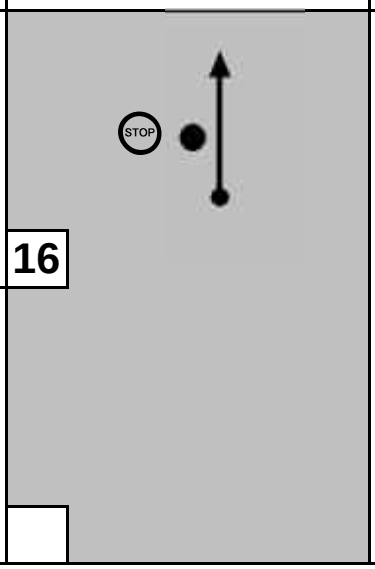	**SF5** **BA Barn**	

RS 8	SF5 BA Barn			TC5A Regroup In		
	Distance	13.26 Miles	***Time***	0 hr 37 min	***Speed***	22 mph

Distance Total	Distance Inter	Direction	Information	Miles to TC
0.00	**0.00**	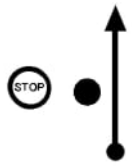 **1**	**SF5 BA BARN**	**13.26**
0.20	**0.20**	**2**	Leave showground Join B977	**13.06**
0.31	**0.11**	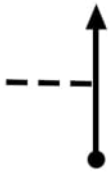 **3**	Rally traffic turning into showground	**12.95**
0.36	**0.05**	**4**	**Lyne of Skene**	**12.90**
0.44	**0.08**	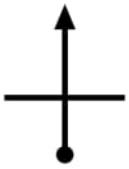 **5**	**Dunecht** ~~Aberdeen~~ ~~B9126~~ ~~(A944)~~ 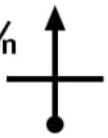	**12.82**
1.48	**1.04**	**6**	**Dunecht**	**11.78**
	0.19			

RS 8	SF5 BA Barn			TC5A Regroup In		
	Distance	13.26 Miles	***Time***	0 hr 37 min	***Speed***	22 mph

Distance Total	Distance Inter	Direction	Information	Miles to TC
1.67	**0.19**	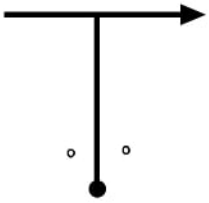 **7**	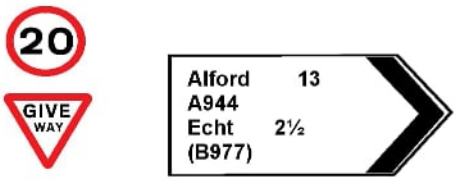	**11.59**
1.84	**0.17**	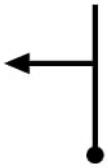 **8**	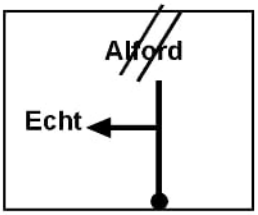	**11.42**
4.17	**2.33**	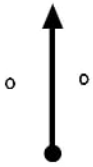 **9**		**9.09**
4.24	**0.07**	**10**		**9.02**
4.31	**0.07**	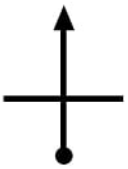 **11**	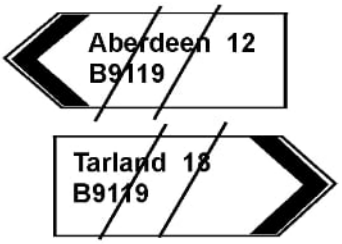	**8.95**
4.70	**0.39**	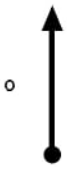 **12**		**8.56**
	1.98			

RS 8	SF5 BA Barn			TC5A Regroup In		
	Distance	13.26 Miles	***Time***	0 hr 37 min	***Speed***	22 mph

Distance Total	Distance Inter	Direction	Information	Miles to TC
6.68	**1.98**	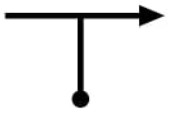 **13**	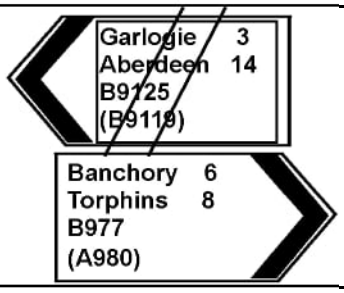	**6.58**
10.36	**3.68**	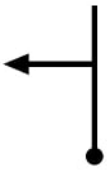 **14**	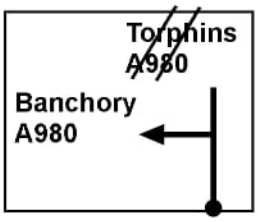	**2.90**
11.59	**1.23**	**15**		**1.67**
12.01	**0.42**	**16**		**1.25**
12.55	**0.54**	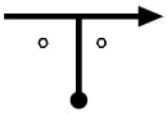 **17**		**0.71**
13.09	**0.54**	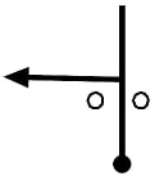 **18**		**0.17**
	0.13			

RS 8	SF5 BA Barn			TC5A Regroup In		
	Distance	13.26 Miles	***Time***	0 hr 37 min	***Speed***	22 mph

Distance Total	Distance Inter	Direction	Information	Miles to TC
13.22	**0.13**	**19**	! Narrow road, Pedestrians 10	**0.04**
13.26	**0.04**	**20**	**Enter Rally Zone** 10 **TC5A Regroup IN Refer to Page 7**	**0.00**

Rally Zone Regroup A

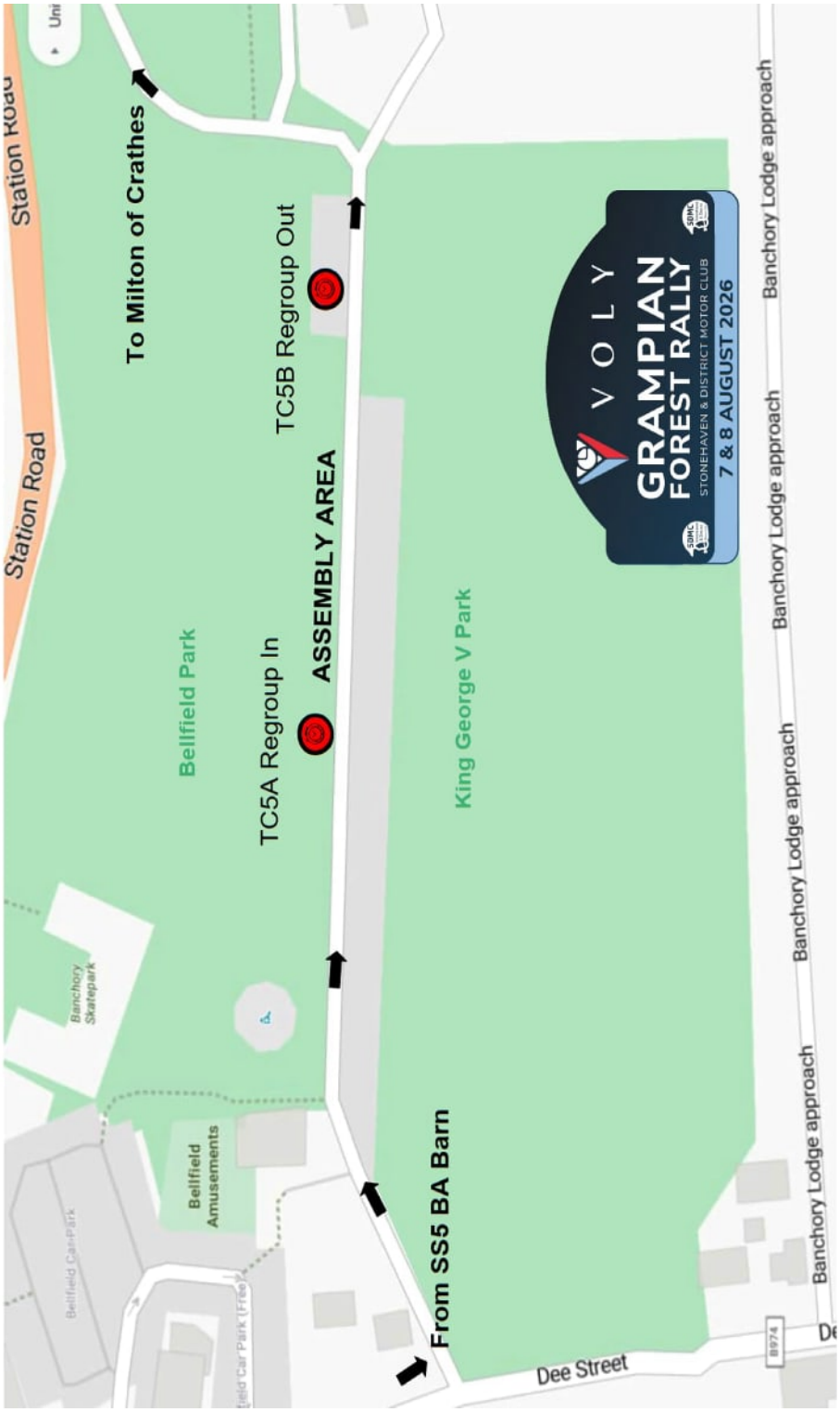

Map data from OpenStreet Map

RS 9	TC5B Regroup Out			TC5C Service In		
	Distance	2.92 Miles	***Time***	0 hr 8 min	***Speed***	22 mph

Distance Total	Distance Inter	Direction	Information	Miles to TC
0.00	**0.00**	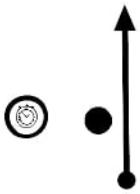 **1**	**TC5B Regroup OUT**	**2.92**
0.01	**0.01**	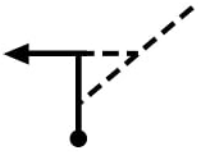 **2**	SLOW Narrow road Possible two way traffic	**2.91**
0.14	**0.13**	**3**	 Join A93	**2.78**
0.34	**0.20**	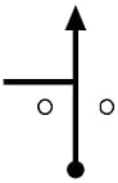 **4**	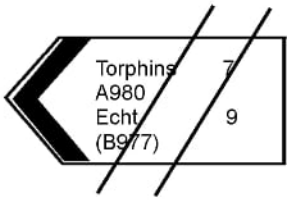	**2.58**
1.24	**0.90**	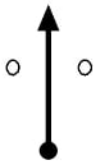 **5**		**1.68**
2.71	**1.47**	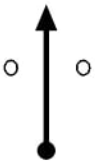 **6**		**0.21**
	0.09			

RS 9	TC5B Regroup Out			TC5C Service In		
	Distance	2.92 Miles	***Time***	0 hr 8 min	***Speed***	22 mph

Distance Total	Distance Inter	Direction	Information	Miles to TC
2.80	**0.09**	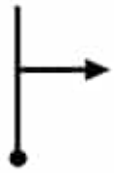 **7**	**Leave public road** **NO WAITING on A93!**	**0.12**
2.82	**0.02**	**8**	**NO WAITING!!** **UNTIL WITHIN EVENTS FIELD** **Enter Events Field**	**0.10**
2.92	**0.10**	**9**	**TC5C Service In** **PC3** Hand in Timecard 5	**0.00**

SERVICE A MILTON OF CRATHES

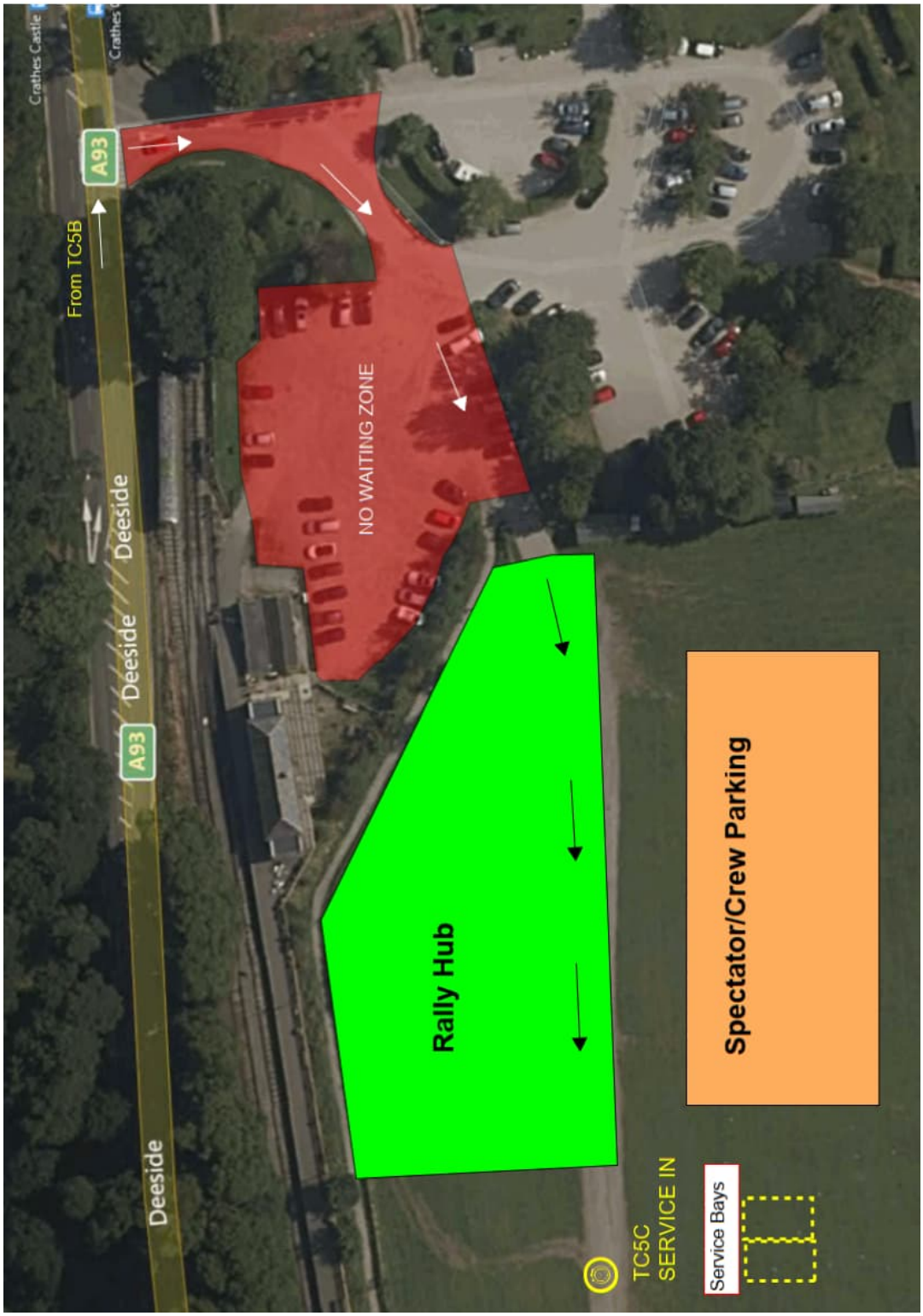

Imagery © 2023 CNS / Airbus, Getmapping plc,Maxar Technologies,Map data © 2023

SERVICE A MILTON OF CRATHES

Imagery © 2023 CNS / Airbus, Getmapping plc,Maxar Technologies,Map data © 2023

RS 10	TC5D Service Out			TC6 Finglennie 2		
	Distance	17.62 Miles	***Time***	0 hr 43 min	***Speed***	25 mph

Distance Total	Distance Inter	Direction	Information	Miles to TC
0.00	**0.00**	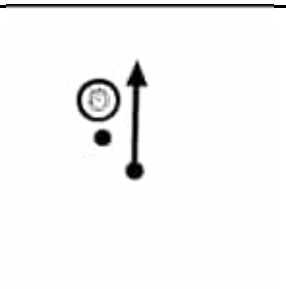 **1**	STOP **TC5D Service Out Please queue on left**	**17.62**
0.02	**0.02**	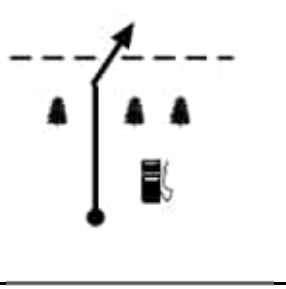 **2**	Refuel Zone	**17.60**
0.40	**0.38**	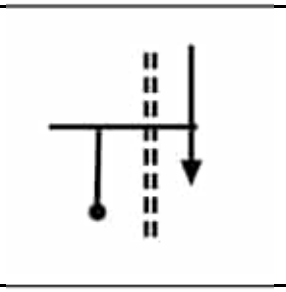 **3**	! Level Crossing Join A93	**17.22**
0.80	**0.40**	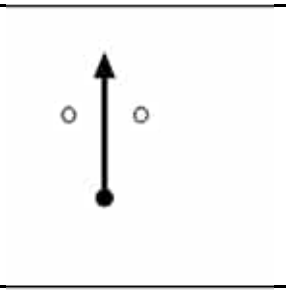 **4**	40	**16.82**
0.93	**0.13**	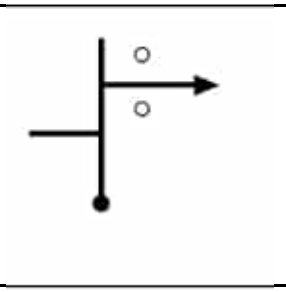 **5**	30 **Stonehaven 14 A957**	**16.69**
1.38	**0.45**	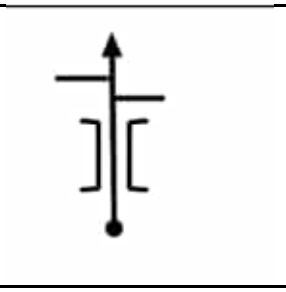 **6**		**16.24**
	2.38			

RS 10	TC5D Service Out			TC6 Finglennie 2		
	Distance	17.62 Miles	***Time***	0 hr 43 min	***Speed***	25 mph

Distance Total	Distance Inter	Direction	Information	Miles to TC
3.76	**2.38**	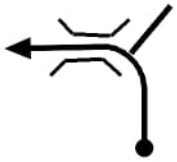 **7**		**13.86**
5.81	**2.05**	**8**		**11.81**
8.33	**2.52**	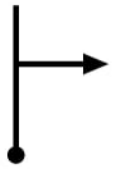 **9**	Narrow road with passing places. Oncoming traffic	**9.29**
8.78	**0.45**	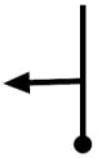 **10**		**8.84**
9.51	**0.73**	**11**	**Horses** SLOW and quiet for 1 mile	**8.11**
11.81	**2.30**	**12**	Oncoming traffic	**5.81**
	0.32			

RS 10	TC5D Service Out			TC6 Finglennie 2		
	Distance	17.62 Miles	***Time***	0 hr 43 min	***Speed***	25 mph

Distance Total	Distance Inter	Direction	Information	Miles to TC
12.13	**0.32**	**13**		**5.49**
12.50	**0.37**	**14**	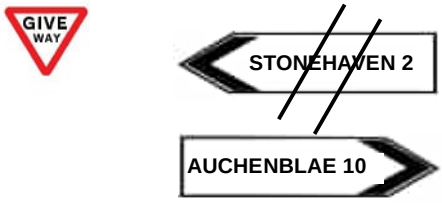	**5.12**
16.58	**4.08**	**15**		**1.04**
16.90	**0.32**	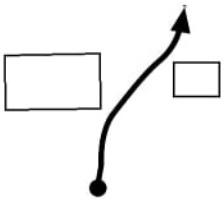 **16**	SLOW and quiet past house	**0.72**
17.50	**0.60**	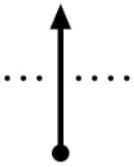 **17**	Enter forest onto gravel Forestry and Land Scotland Coilltearachd agus Fearann Alba **Finglennie 2**	**0.12**
17.56	**0.06**	**18**	**TC6** **SS6 Arrival**	**0.06**
	0.06			

RS 10	TC5D Service Out			TC6 Finglennie 2		
	Distance	17.62 Miles	***Time***	0 hr 43 min	***Speed***	25 mph

Distance Total	Distance Inter	Direction	Information	Miles to TC
17.62	**0.06**	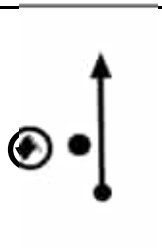 **19**	**SS6 Start** **Finglennie 2**	**0.00**

SS6 Finglennie 2

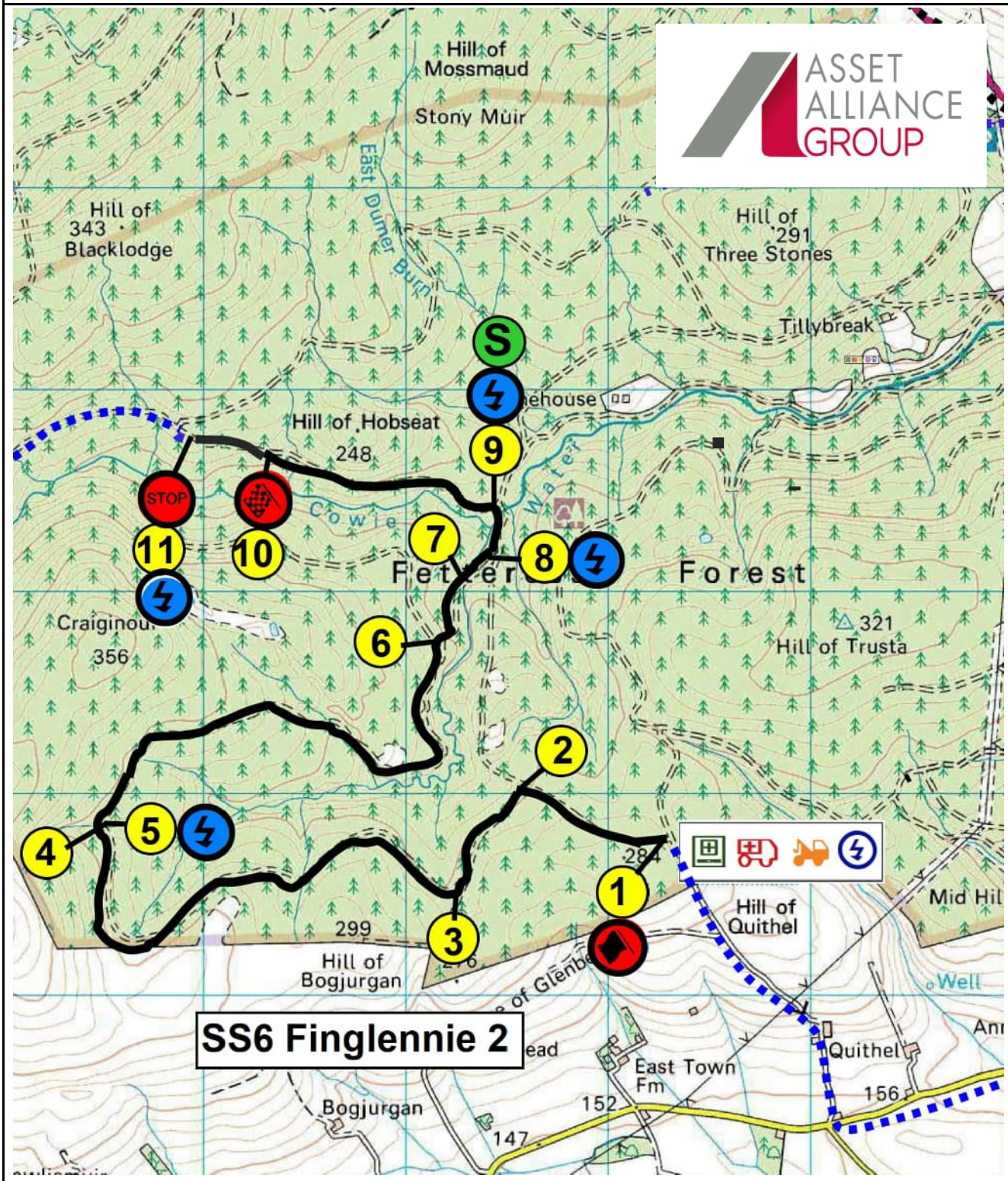

Reproduced from OS Landranger Map 1:50,000 by permission of Ordnance Survey. Licence No AC0000828150

SS 6	SS6 Finglennie 2		*Asset Alliance Group*			
	Distance	5.41 Miles	***Bogey***	04 m 20 s	***Target***	11 minutes

Distance Total	Distance Inter	Direction	Information	Miles to FF
0.00	**0.00**	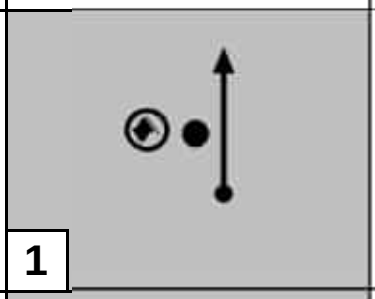	**SS6 Finglennie 2**	**5.41**
0.47	**0.47**	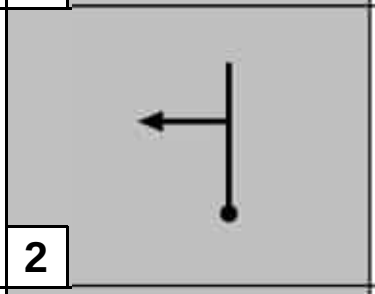		**4.94**
0.81	**0.34**	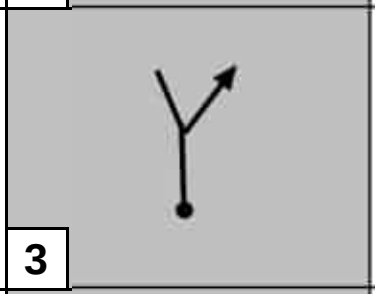		**4.60**
2.46	**1.65**	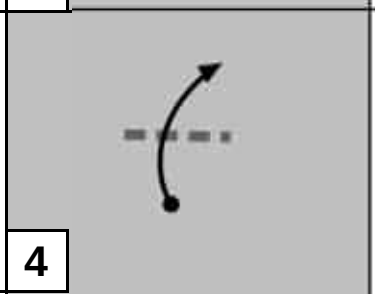	Culvert Keep left No cut	**2.95**
2.50	**0.04**	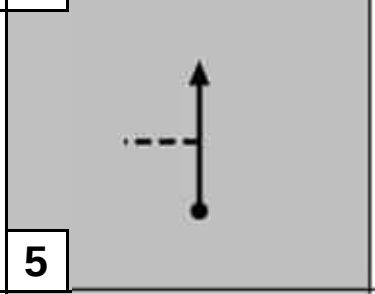		**2.91**
4.15	**1.65**	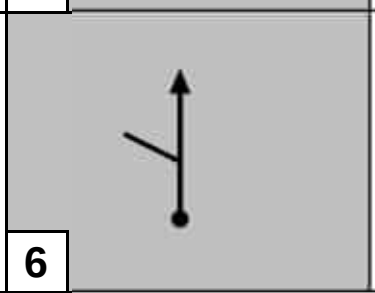		**1.26**
	0.24			

SS 6	SS6 Finglennie 2		*Asset Alliance Group*			
	Distance	5.41 Miles	***Bogey***	04 m 20 s	***Target***	11 minutes

Distance Total	Distance Inter	Direction	Information	Miles to FF
4.39	**0.24**	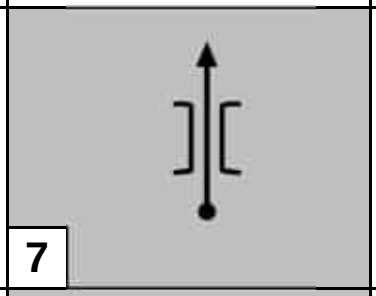	Bridge	**1.02**
4.53	**0.14**	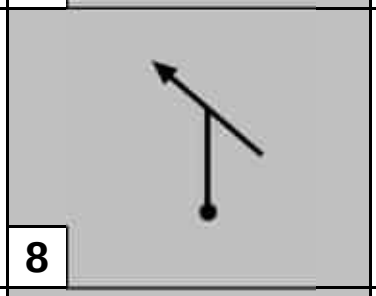		**0.88**
4.66	**0.13**	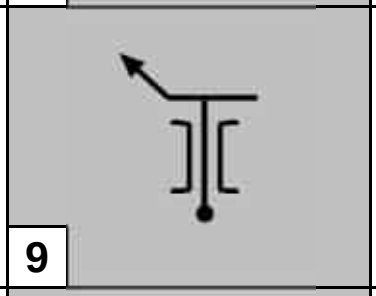	Bridge **SPECTATOR AREA**	**0.75**
5.41	**0.75**	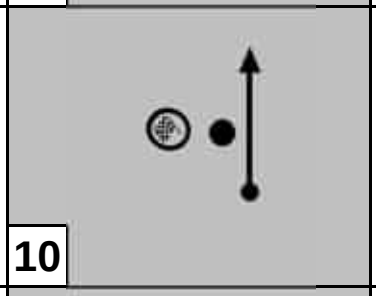	**Flying Finish**	**0.00**
5.61	**0.20**	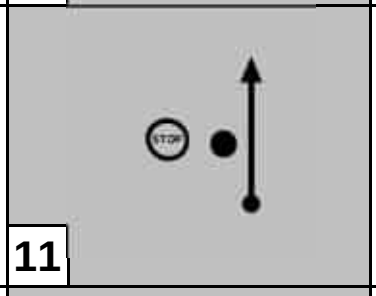	**SF6** **Finglennie 2**	

RS 11	SF6 Finglennie 2			TC7 Scare Hill		
	Distance	3.26 Miles	***Time***	0 hr 8 min	***Speed***	25 mph

Distance Total	Distance Inter	Direction	Information	Miles to TC
0.00	**0.00**	**1**	**SF6 Finglennie 2**	**3.26**
0.10	**0.10**	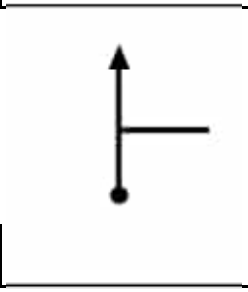 **2**	**Possibility of emergency windfarm traffic to Post 4**	**3.16**
1.38	**1.28**	**3**		**1.88**
2.55	**1.17**	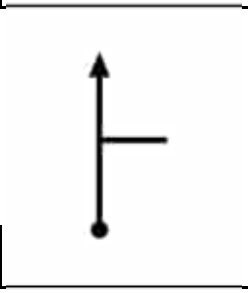 **4**		**0.71**
3.08	**0.53**	**5**		**0.18**
3.14	**0.06**	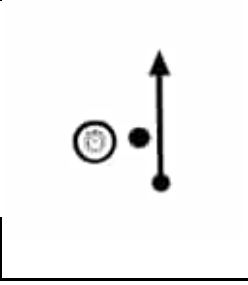 **6**	**TC7** **SS7 Arrival**	**0.12**
	0.12			

RS 11	SF6 Finglennie 2			TC7 Scare Hill		
	Distance	3.26 Miles	***Time***	0 hr 8 min	***Speed***	25 mph

Distance		Direction	Information	Miles to TC
Total	Inter			
3.26	**0.12**	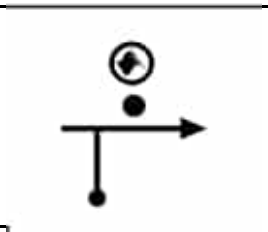 **7**	**SS7 Start** **Scare Hill**	**0.00**

SS7 Scare Hill

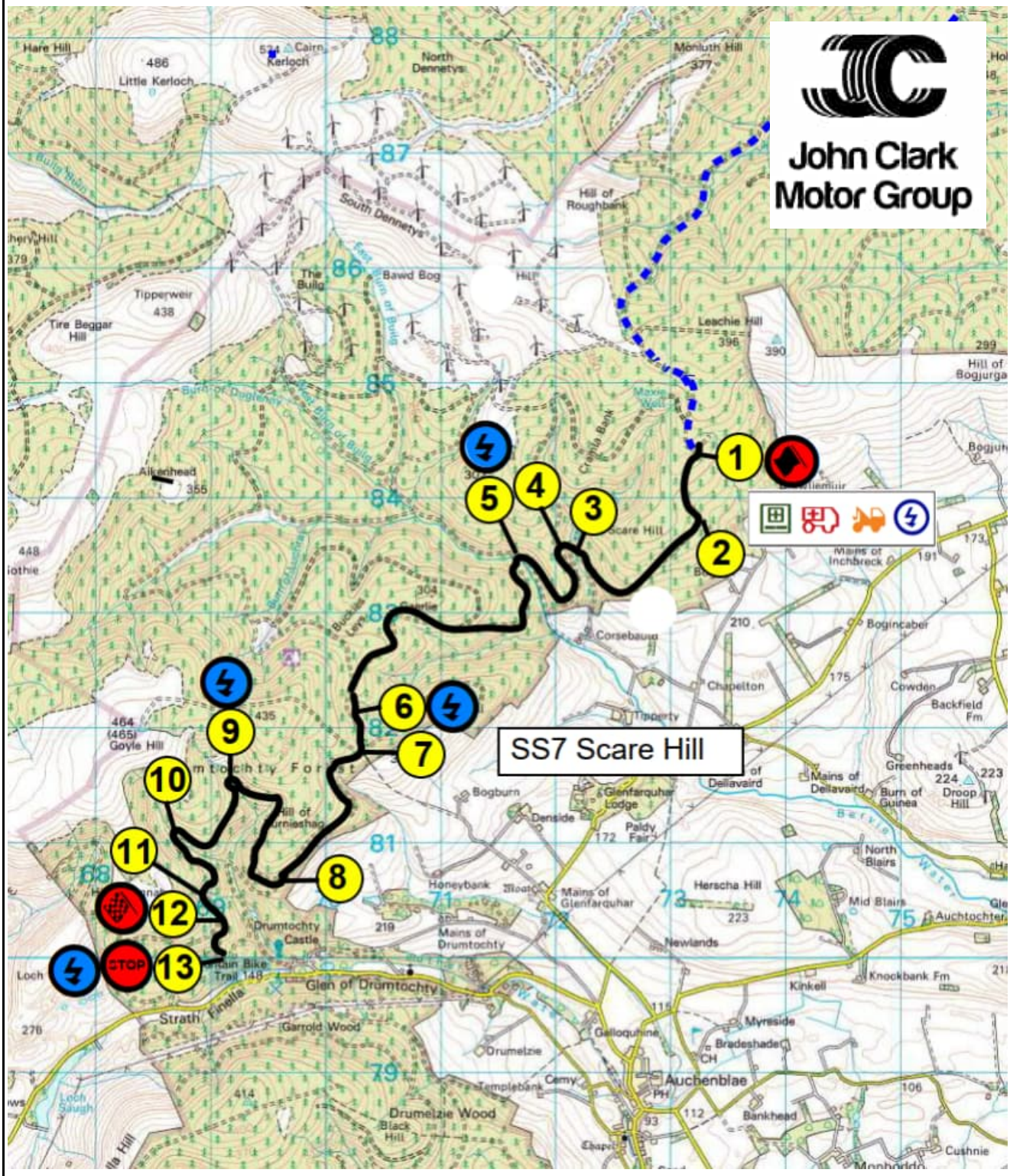

Reproduced from OS Landranger Map 1:50,000 by permission of Ordnance Survey. Licence No AC0000828150

SS 7	Scare Hill		*John Clark Motor Group*			
	Distance	7.52 Miles	***Bogey***	06 m 01 s	***Target***	16 minutes

Distance Total	Distance Inter	Direction	Information	Miles to FF
0.00	**0.00**	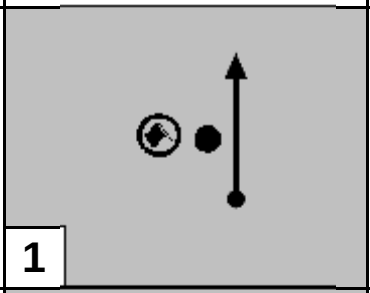	**SS7 Scare Hill**	**7.52**
0.37	**0.37**	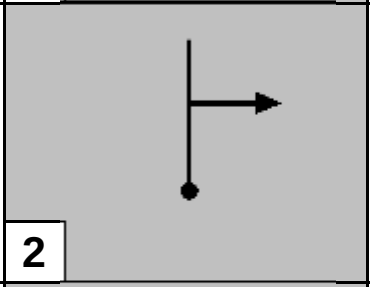		**7.15**
1.40	**1.03**	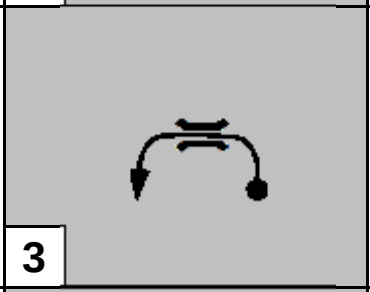	Bridge	**6.12**
1.62	**0.22**	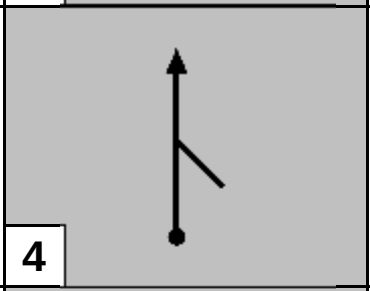		**5.90**
2.19	**0.57**	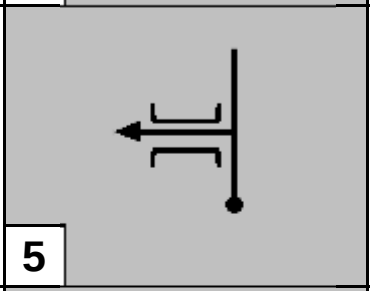	Bridge	**5.33**
3.85	**1.66**	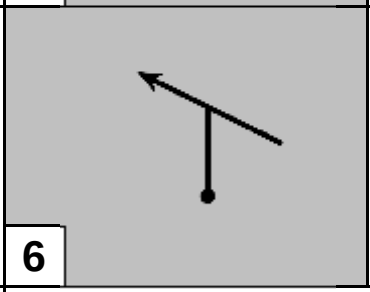		**3.67**
	0.34			

SS 7	Scare Hill		*John Clark Motor Group*			
	Distance	7.52 Miles	***Bogey***	06 m 01 s	***Target***	16 minutes

Distance Total	Distance Inter	Direction	Information	Miles to FF
4.19	**0.34**	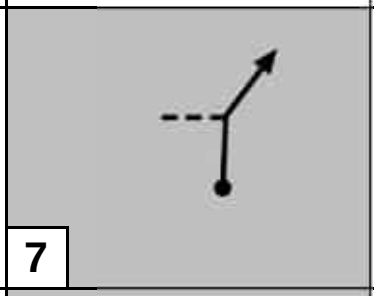		**3.33**
5.22	**1.03**	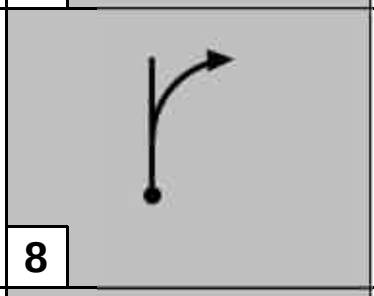		**2.30**
6.17	**0.95**	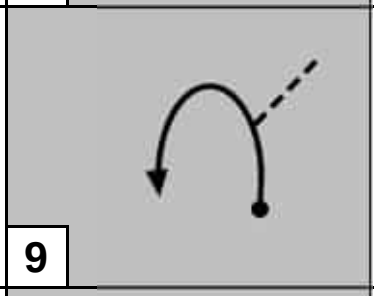	!	**1.35**
6.84	**0.67**	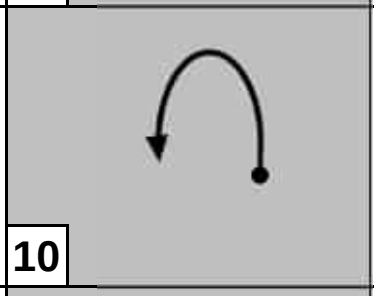	! Drops both sides	**0.68**
7.32	**0.48**	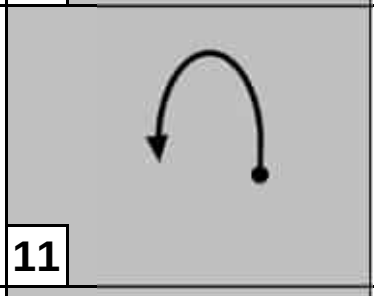	! Drops both sides	**0.20**
7.52	**0.20**	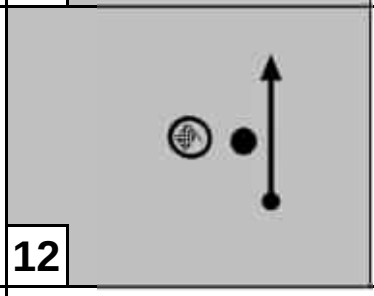	**Flying Finish**	**0.00**
	0.22			

SS 7	Scare Hill		*John Clark Motor Group*			
	Distance	7.52 Miles	***Bogey***	06 m 01 s	***Target***	16 minutes

Distance		Direction	Information	Miles to FF
Total	Inter			
7.74	**0.22**	 **13**	**SF7** **Scare Hill**	

RS 12	SF7 Scare Hill			TC8 Drumelzie		
	Distance	1.86 Miles	***Time***	0 hr 6 min	***Speed***	20 mph

Distance Total	Distance Inter	Direction	Information	Miles to TC
0.00	**0.00**	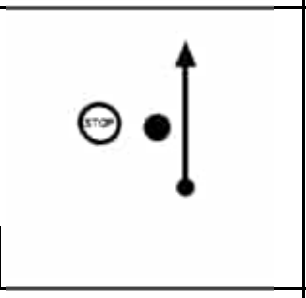 **1**	**SF7 Scare Hill**	**1.86**
0.29	**0.29**	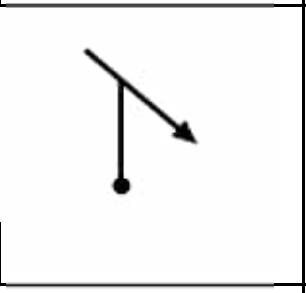 **2**	Possible pedestrians	**1.57**
0.68	**0.39**	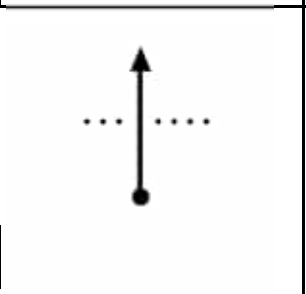 **3**	**!** Leave forest Public car park	**1.18**
0.70	**0.02**	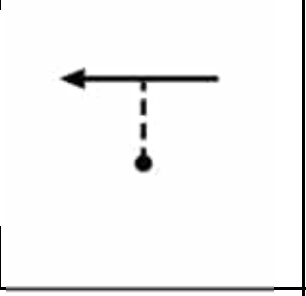 **4**	Join public road	**1.16**
1.63	**0.93**	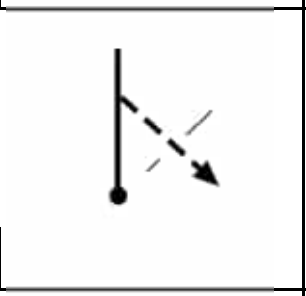 **5**	Enter forest onto gravel Forestry and Land Scotland Coilltearachd agus Fearann Alba **Drumelzie**	**0.23**
1.76	**0.13**	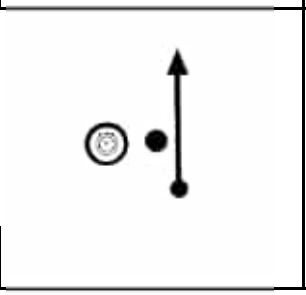 **6**	**TC8** **SS8 Arrival** Please queue on the left	**0.10**
	0.10			

RS 12	SF7 Scare Hill			TC8 Drumelzie		
	Distance	1.86 Miles	***Time***	0 hr 6 min	***Speed***	20 mph

Distance Total	Distance Inter	Direction	Information	Miles to TC
1.86	**0.10**	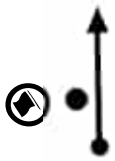 **7**	**SS8 Start** **Drumelzie**	**0.00**

SS8 Drumelzie

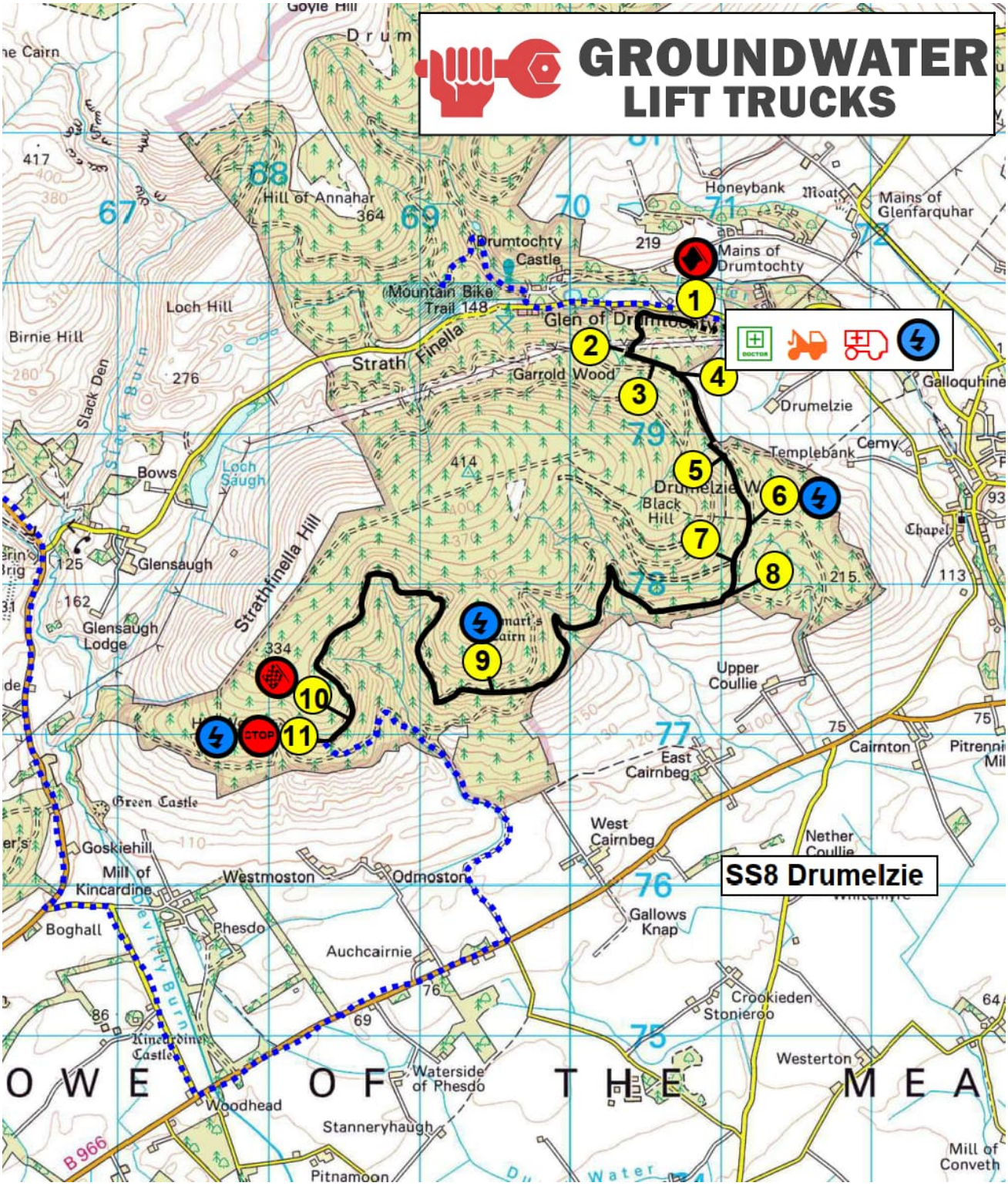

Reproduced from OS Landranger Map 1:50,000 by permission of Ordnance Survey. Licence No AC0000828150

SS 8	SS8 Drumelzie		*Groundwater Lift Trucks*			
	Distance	5.01 Miles	***Bogey***	04 m 01 s	***Target***	11 minutes

Distance Total	Distance Inter	Direction	Information	Miles to FF
0.00	**0.00**	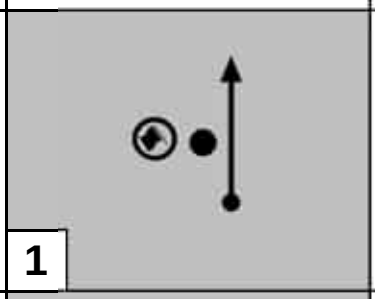	**SS8 Drumelzie**	**5.01**
0.43	**0.43**	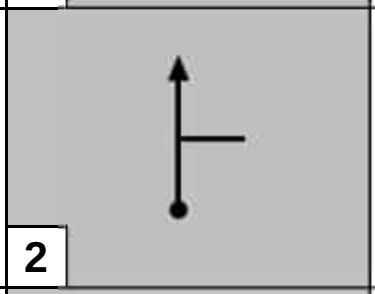		**4.58**
0.53	**0.10**	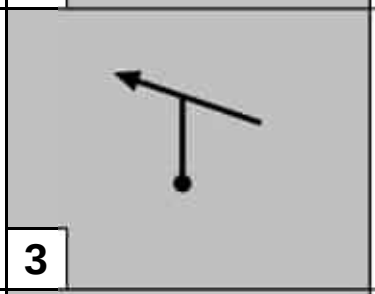		**4.48**
0.67	**0.14**	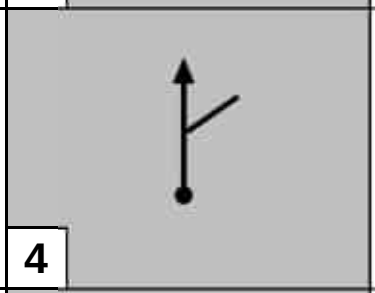		**4.34**
1.01	**0.34**	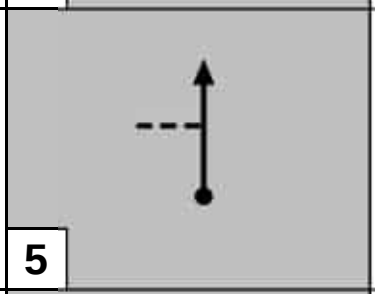		**4.00**
1.31	**0.30**	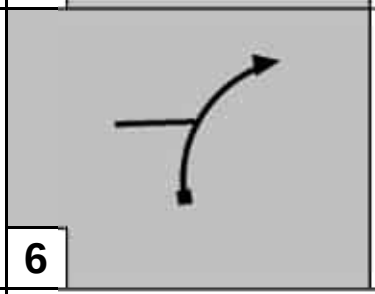		**3.70**
	0.19			

SS 8	SS8 Drumelzie		*Groundwater Lift Trucks*			
	Distance	5.01 Miles	***Bogey***	04 m 01 s	***Target***	11 minutes

Distance Total	Distance Inter	Direction	Information	Miles to FF
1.50	**0.19**	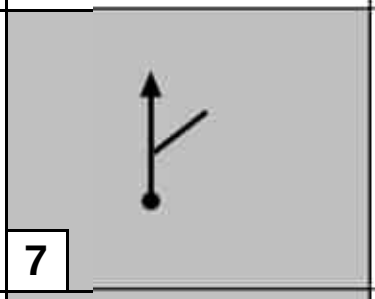		**3.51**
1.65	**0.15**	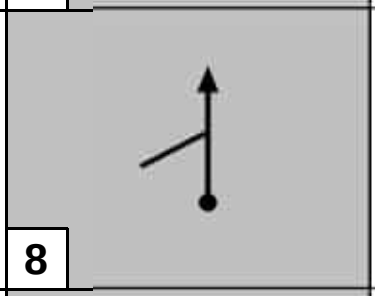		**3.36**
3.22	**1.57**	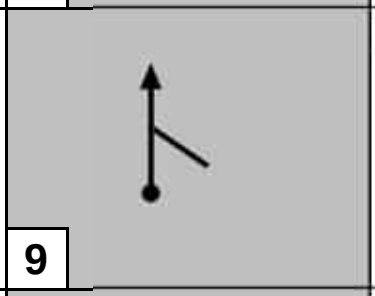	Steep drops on left for ½ mile	**1.79**
5.01	**1.79**	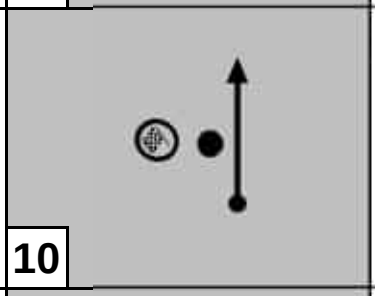	**Flying Finish**	**0.00**
5.18	**0.17**	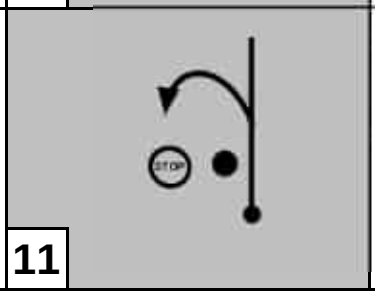	**SF8** **Drumelzie**	

RS 13	SF8 Drumelzie			Rally Zone		
	Distance	19.37 Miles	***Time***	0 hr 47 min	***Speed***	25 mph

Distance Total	Distance Inter	Direction	Information	Miles to TC
0.00	**0.00**	**1**	STOP ! **SF8 Drumelzie** Steep downhill to Post 2	**19.37**
0.66	**0.66**	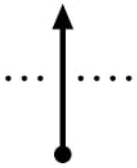 **2**	Leave forest	**18.71**
1.67	**1.01**	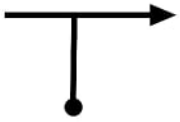 **3**	Join B966	**17.70**
3.11	**1.44**	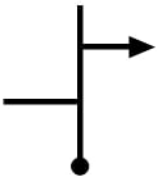 **4**	Cairn 'o Mount 4 Banchory 17	**16.26**
3.96	**0.85**	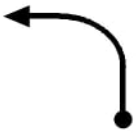 **5**	!	**15.41**
4.23	**0.27**	**6**	Clatterin Brig 1½ Cairn 'o Mount 4 Strachan 13 Banchory 16 B974	**15.14**
	1.54			

RS 13	SF8 Drumelzie			Rally Zone		
	Distance	19.37 Miles	***Time***	0 hr 47 min	***Speed***	25 mph

Distance Total	Distance Inter	Direction	Information	Miles to TC
5.77	**1.54**	**7**	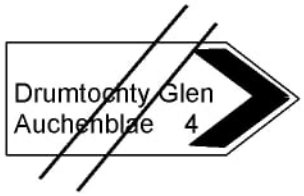	**13.60**
7.68	**1.91**	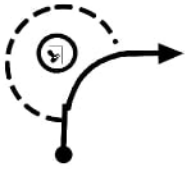 **8**	Cairn O'Mount Viewpoint **PC4** Hand in Timecards 6, 7 & 8	**11.69**
13.55	**5.87**	**9**		**5.82**
16.19	**2.64**	**10**		**3.18**
16.40	**0.21**	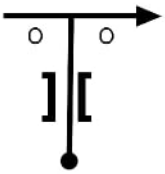 **11**	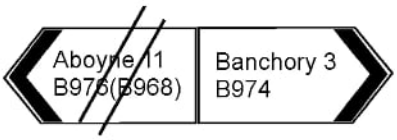	**2.97**
17.16	**0.76**	**12**		**2.21**
	1.64			

RS 13	SF8 Drumelzie			Rally Zone		
	Distance	19.37 Miles	***Time***	0 hr 47 min	***Speed***	25 mph

Distance Total	Distance Inter	Direction	Information	Miles to TC
18.80	**1.64**	**13**		**0.57**
19.03	**0.23**	**14**		**0.34**
19.17	**0.14**	**15**		**0.20**
19.33	**0.16**	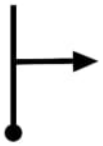 **16**	Narrow road, Pedestrians	**0.04**
19.37	**0.04**	**17**	**Enter Rally Zone** **TC8 A** **Regroup IN** **Refer to Page 7**	**0.00**

Rally Zone Regroup B

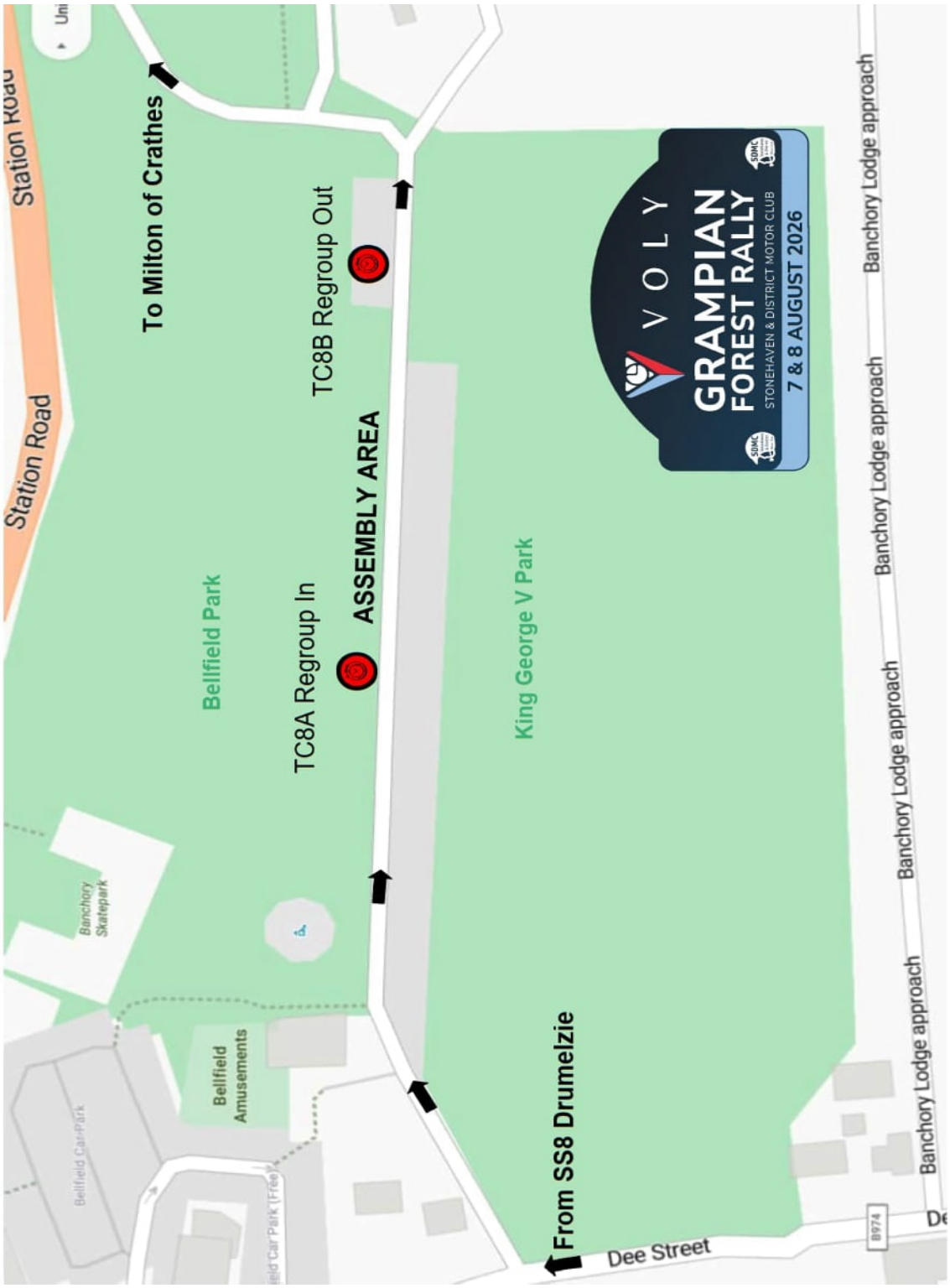

Map data from OpenStreet Map

RS 14	TC8B Regroup Out			TC8C Service In		
	Distance	2.92 Miles	***Time***	0 hr 8 min	***Speed***	22 mph

Distance Total	Distance Inter	Direction	Information	Miles to TC
0.00	**0.00**	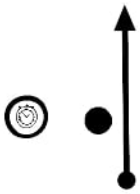 1	**TC8B Regroup OUT**	**2.92**
0.01	**0.01**	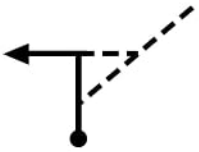 2	SLOW Narrow road Possible two way traffic	**2.91**
0.14	**0.13**	3	Join A93	**2.78**
0.34	**0.20**	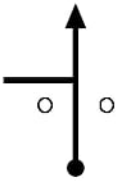 4	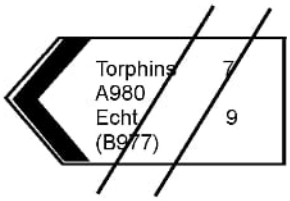	**2.58**
1.24	**0.90**	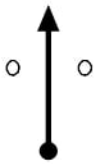 5		**1.68**
2.71	**1.47**	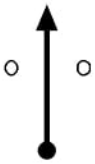 6		**0.21**
	0.09			

RS 14	TC8B Regroup Out			TC8C Service In		
	Distance	2.92 Miles	***Time***	0 hr 8 min	***Speed***	22 mph

Distance Total	Distance Inter	Direction	Information	Miles to TC
2.80	**0.09**	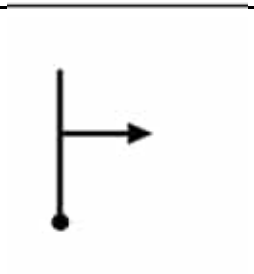 **7**	**Leave public road** **NO WAITING on A93!**	**0.12**
2.82	**0.02**	**8**	**NO WAITING!!** **UNTIL WITHIN EVENTS FIELD**	**0.10**
2.92	**0.10**	**9**	**Enter Events Field** **TC8C Service In**	**0.00**

SERVICE B MILTON OF CRATHES

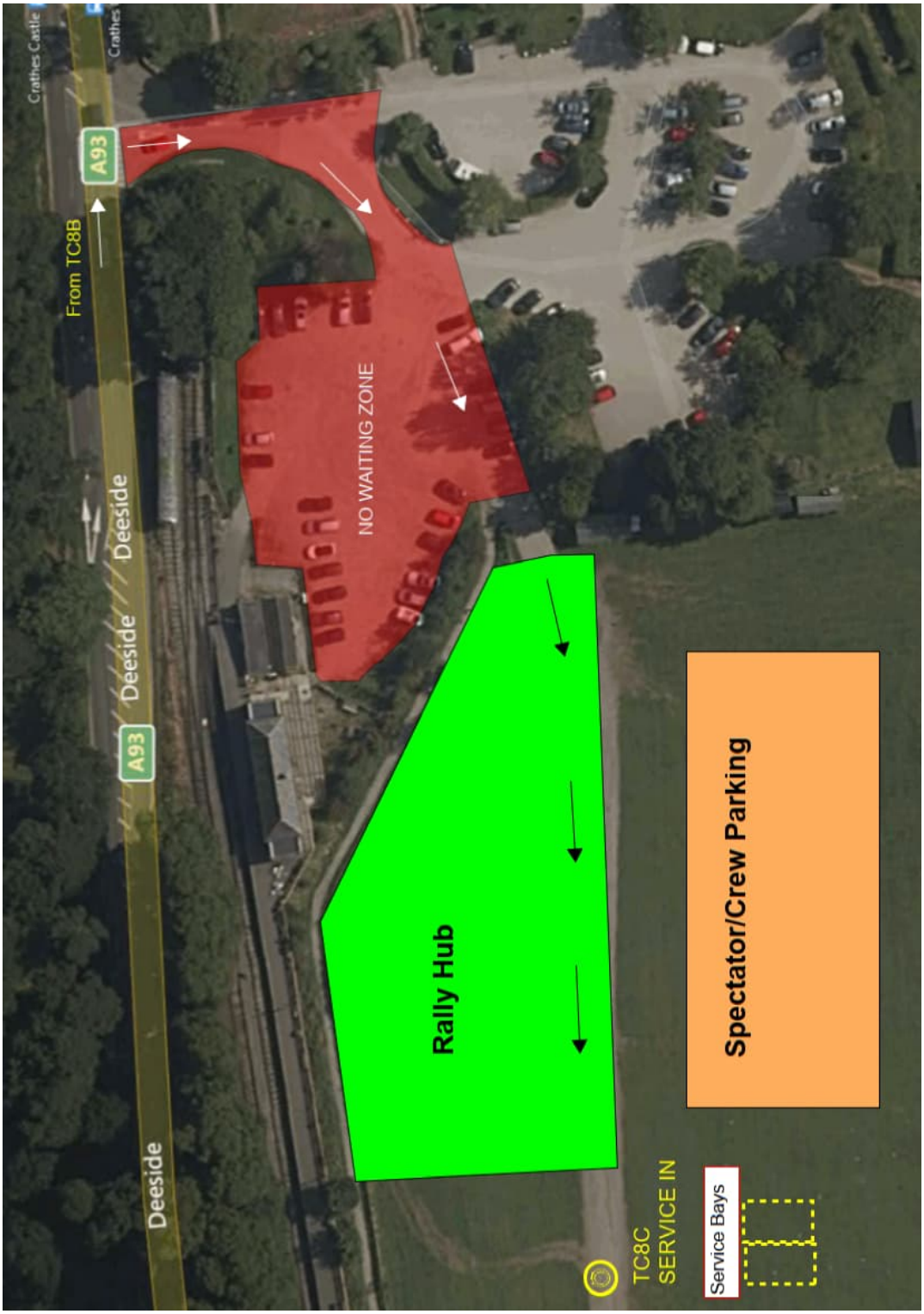

Imagery © 2023 CNS / Airbus, Getmapping plc,Maxar Technologies,Map data © 2023

SERVICE B MILTON OF CRATHES

Imagery © 2023 CNS / Airbus, Getmapping plc,Maxar Technologies,Map data © 2023

RS 15	TC8D Service Out			TC9 Strathgyle		
	Distance	7.15 Miles	***Time***	0 hr 18 min	***Speed***	25 mph

Distance Total	Distance Inter	Direction	Information	Miles to TC
0.00	**0.00**	**1**	STOP **TC8D Service Out Please queue on left**	**7.15**
0.02	**0.02**	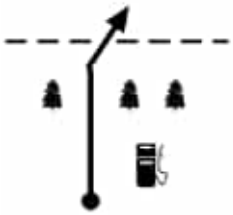 **2**	Refuel Zone	**7.13**
0.40	**0.38**	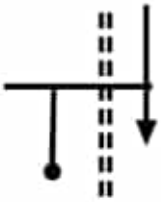 **3**	! Level Crossing Join A93	**6.75**
0.80	**0.40**	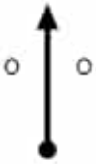 **4**	40	**6.35**
0.95	**0.15**	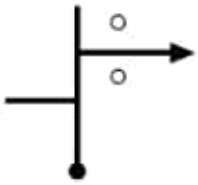 **5**	30 **Stonehaven 14 A957**	**6.20**
1.40	**0.45**	**6**		**5.75**
	2.38			

RS 15	TC8D Service Out			TC9 Strathgyle		
	Distance	7.15 Miles	***Time***	0 hr 18 min	***Speed***	25 mph

Distance Total	Distance Inter	Direction	Information	Miles to TC
3.78	**2.38**	**7**		**3.37**
4.20	**0.42**	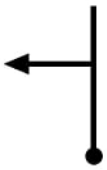 **8**	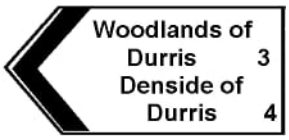	**2.95**
4.62	**0.42**	**9**		**2.53**
4.74	**0.12**	**10**		**2.41**
5.19	**0.45**	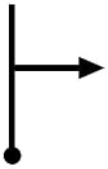 **11**		**1.96**
5.91	**0.72**	**12**		**1.24**
	0.04			

RS 15	TC8D Service Out			TC9 Strathgyle		
	Distance	7.15 Miles	***Time***	0 hr 18 min	***Speed***	25 mph

Distance Total	Distance Inter	Direction	Information	Miles to TC
5.95	**0.04**	**13**	Enter forest onto gravel Forestry and Land Scotland Coilltearachd agus Fearann Alba **Strathgyle**	**1.20**
6.87	**0.92**	**14**	**TC9** **SS9 Arrival**	**0.28**
7.15	**0.28**	**15**	**SS9 Start** **Strathgyle**	**0.00**

SS9 Strathgyle

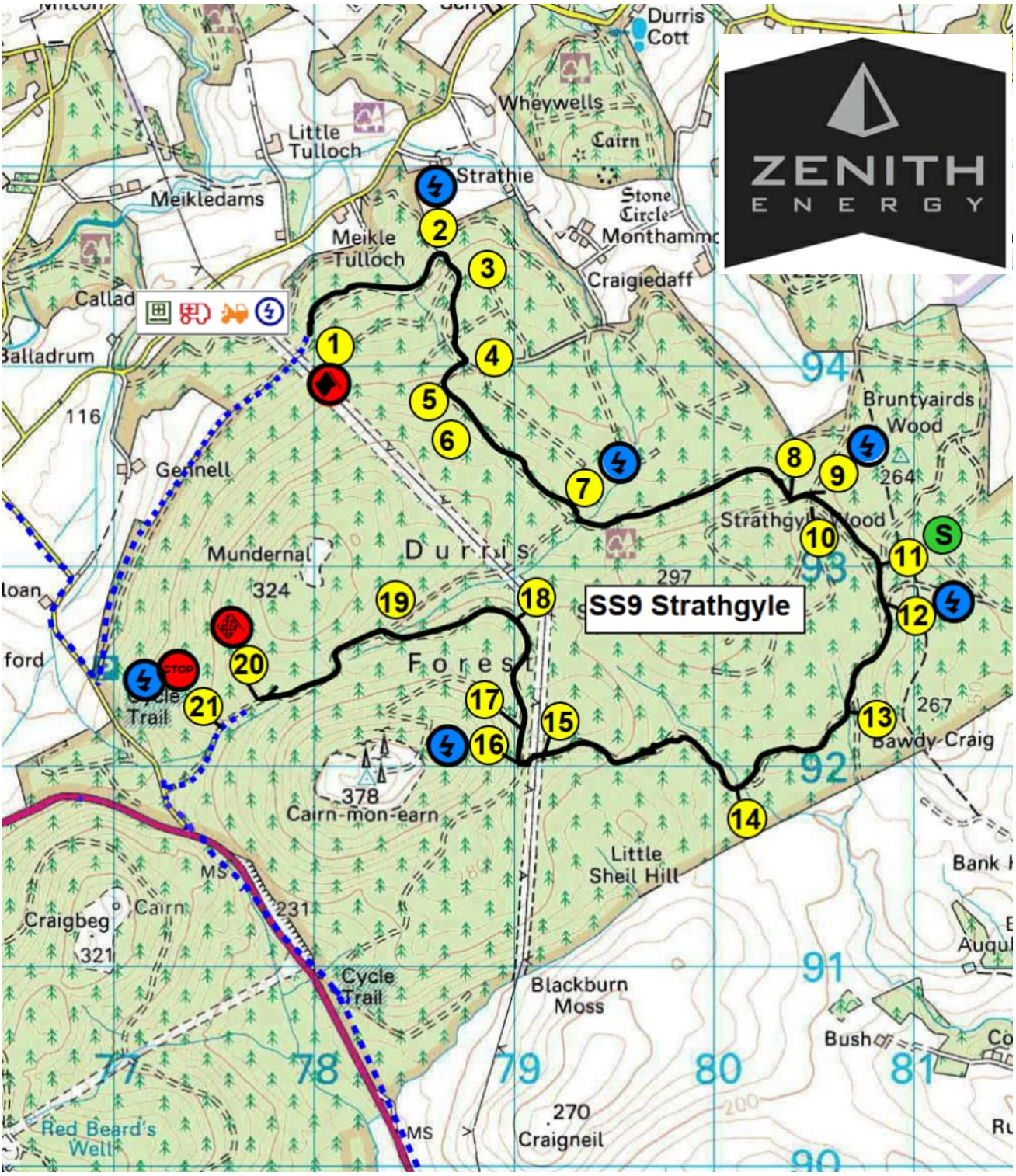

Reproduced from OS Landranger Map 1:50,000 by permission of Ordnance Survey. Licence No AC0000828150

SS 9	SS9 Strathgyle		*Zenith Energy*			
	Distance	5.82 Miles	***Bogey***	04 m 40 s	***Target***	12 minutes

Distance Total	Distance Inter	Direction	Information	Miles to FF
0.00	**0.00**	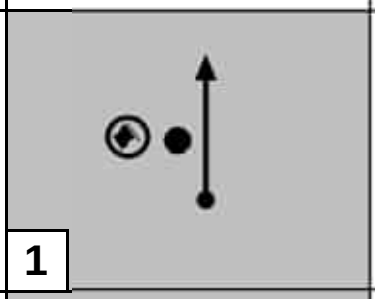	**SS9 Strathgyle**	**5.82**
0.52	**0.52**	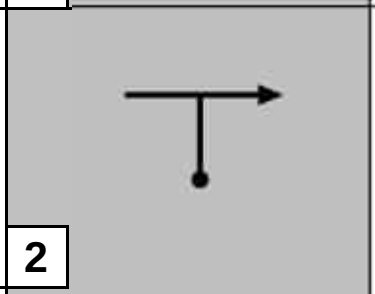		**5.30**
0.60	**0.08**	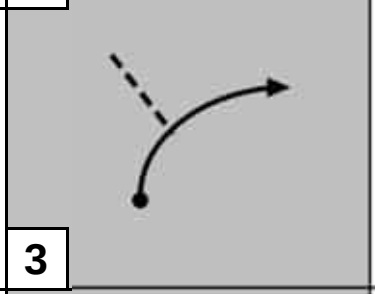		**5.22**
0.90	**0.30**	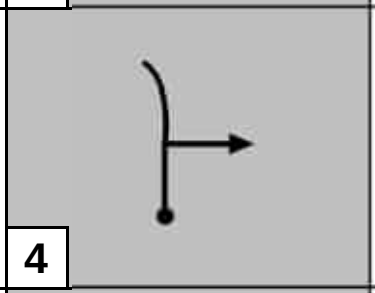		**4.92**
1.22	**0.32**	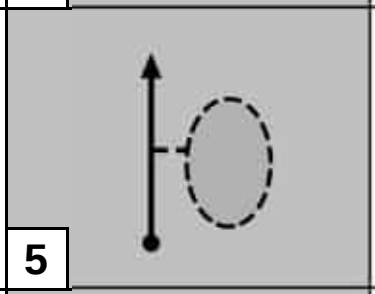	Quarry	**4.60**
1.35	**0.13**	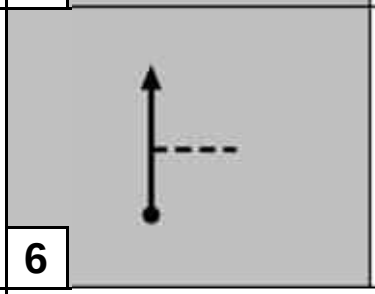		**4.47**
	0.19			

SS 9	SS9 Strathgyle		*Zenith Energy*			
	Distance	5.82 Miles	***Bogey***	04 m 40 s	***Target***	12 minutes

Distance Total	Distance Inter	Direction	Information	Miles to FF
1.54	**0.19**	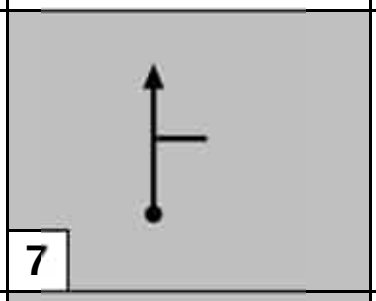		**4.28**
2.33	**0.79**	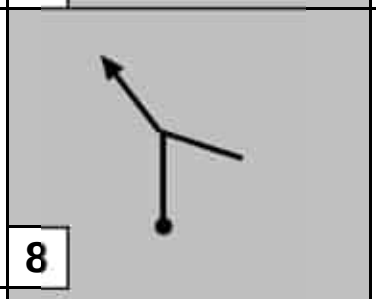		**3.49**
2.36	**0.03**	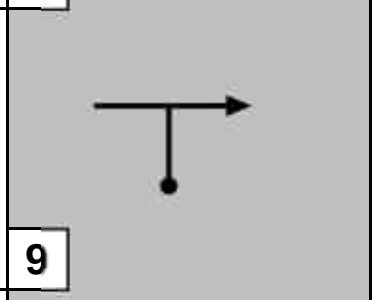		**3.46**
2.38	**0.02**	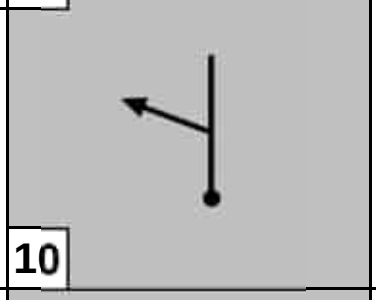		**3.44**
2.62	**0.24**	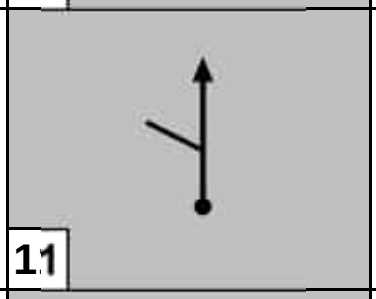	**Spectator Area**	**3.20**
2.79	**0.17**	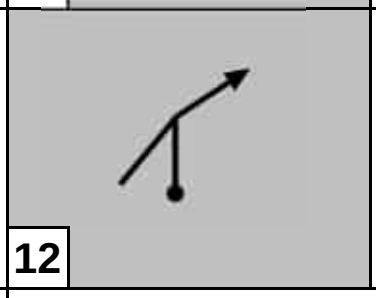	**Spectator Area**	**3.03**
	0.35			

SS 9	SS9 Strathgyle		*Zenith Energy*			
	Distance	5.82 Miles	***Bogey***	04 m 40 s	***Target***	12 minutes

Distance Total	Distance Inter	Direction	Information	Miles to FF
3.14	**0.35**	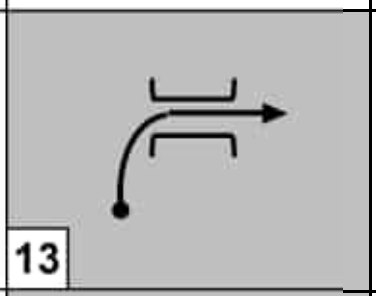	Bridge	**2.68**
3.59	**0.45**	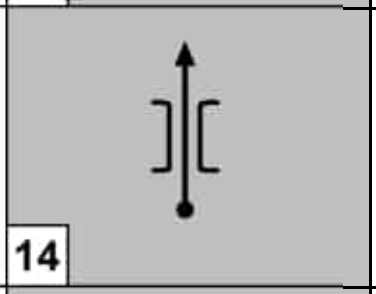	Bridge	**2.23**
4.34	**0.75**	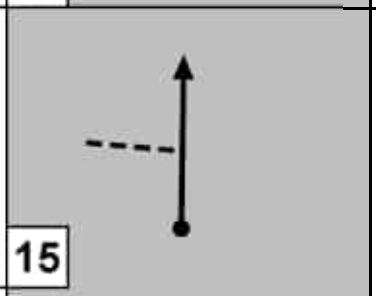		**1.48**
4.43	**0.09**	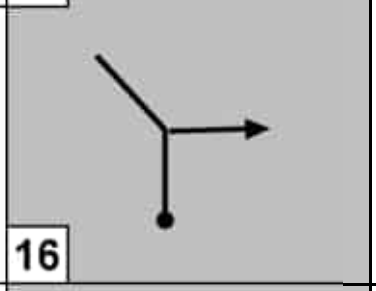		**1.39**
4.58	**0.15**	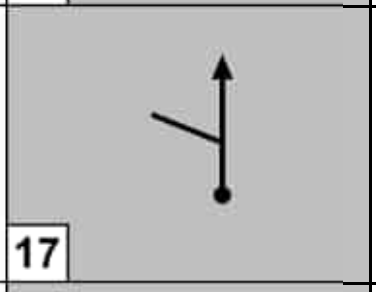		**1.24**
4.88	**0.30**	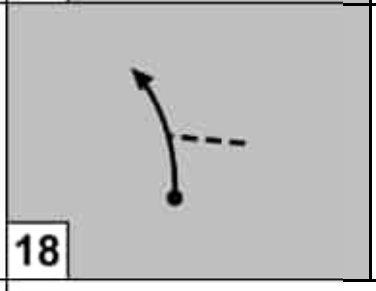		**0.94**
	0.48			

SS 9	SS9 Strathgyle		*Zenith Energy*			
	Distance	5.82 Miles	***Bogey***	04 m 40 s	***Target***	12 minutes

Distance Total	Distance Inter	Direction	Information	Miles to FF
5.36	**0.48**	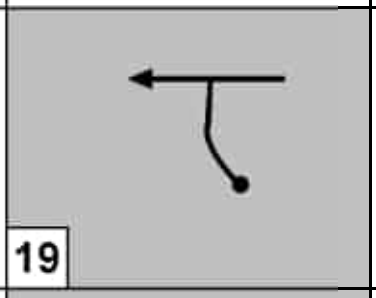		**0.46**
5.82	**0.46**	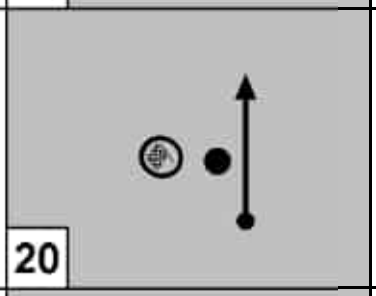	**Flying Finish**	**0.00**
6.03	**0.21**	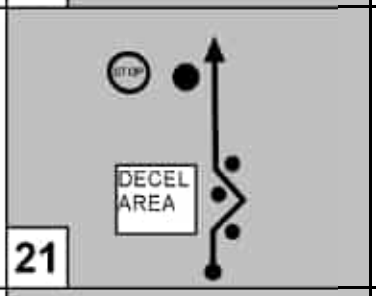	**SF9** **Strathgyle** **SLOW**	

RS 16	SF9 Strathgyle			TC10 Drumtochty		
	Distance	9.18 Miles	***Time***	0 hr 28 min	***Speed***	20 mph

Distance Total	Distance Inter	Direction	Information	Miles to TC
0.00	**0.00**	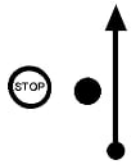 1	**SF9 Strathgyle**	**9.18**
0.18	**0.18**	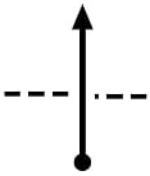 2	Leave forest	**9.00**
0.20	**0.02**	3	! Rejoin public roa**d**	**8.98**
0.42	**0.22**	4	! Rejoin main road A957	**8.76**
2.27	**1.85**	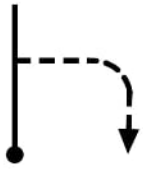 5	! POSSIBLE EXITING SPECTATORS TO POST 7	**6.91**
2.40	**0.13**	6		**6.78**
	0.36			

RS 16	SF9 Strathgyle			TC10 Drumtochty		
	Distance	9.18 Miles	***Time***	0 hr 28 min	***Speed***	20 mph

Distance Total	Distance Inter	Direction	Information	Miles to TC
2.76	**0.36**	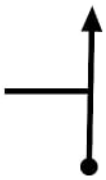 **7**	Possibility of emergency windfarm traffic to Post 12	**6.42**
3.75	**0.99**	**8**		**5.43**
5.51	**1.76**	**9**		**3.67**
5.75	**0.24**	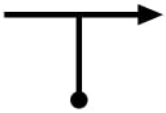 **10**		**3.43**
7.03	**1.28**	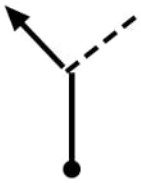 **11**		**2.15**
8.20	**1.17**	**12**		**0.98**
	0.53			

RS 16	SF9 Strathgyle			TC10 Drumtochty		
	Distance	9.18 Miles	***Time***	0 hr 28 min	***Speed***	20 mph

Distance Total	Distance Inter	Direction	Information	Miles to TC
8.73	**0.53**	**13**		**0.45**
8.97	**0.24**	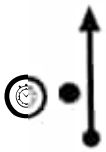 **14**	**TC10** **SS10 Arrival**	**0.21**
9.18	**0.21**	**15**	**SS10 Start** **Drumtochty**	**0.00**

SS10 Drumtochty

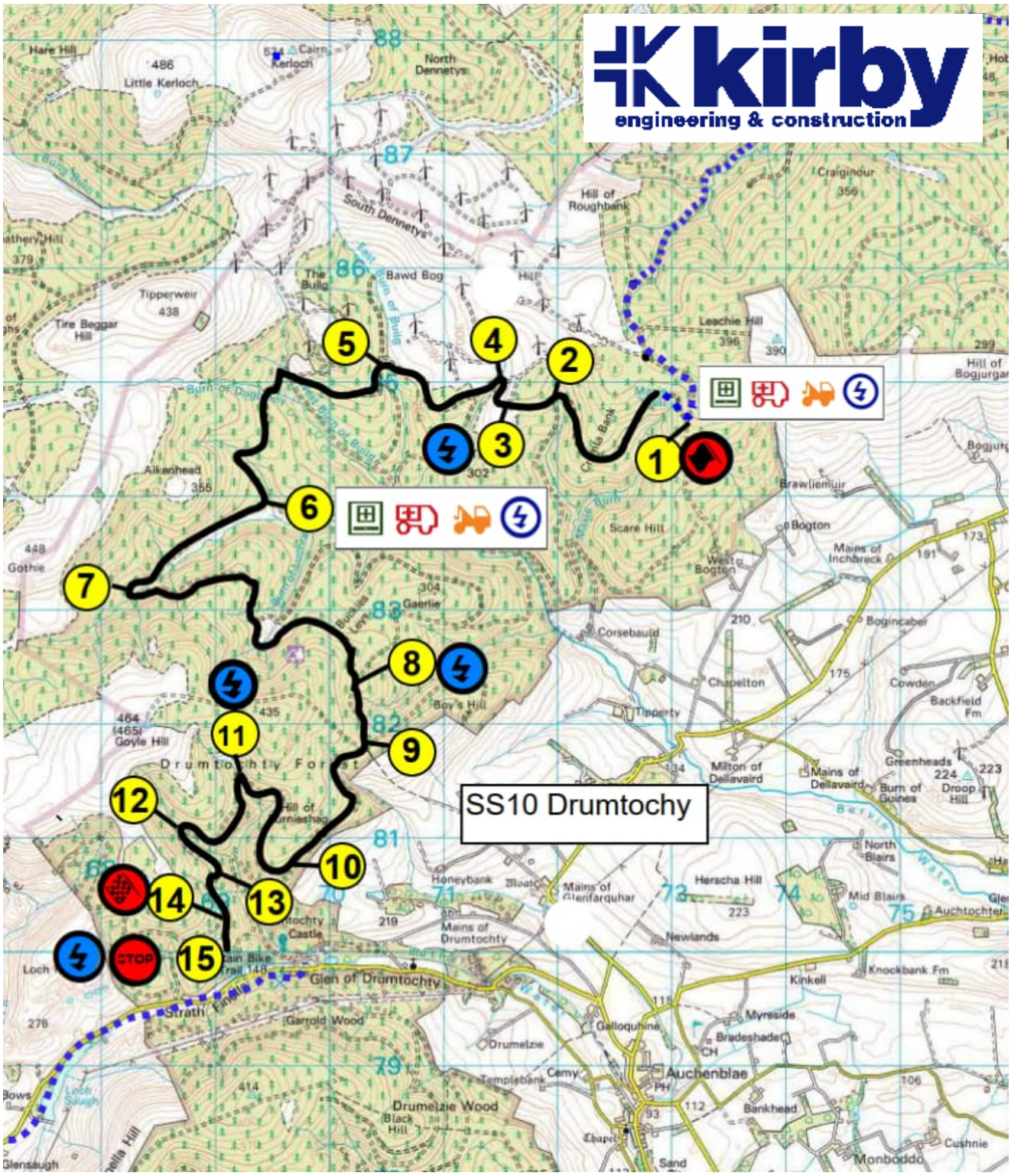

Reproduced from OS Landranger Map 1:50,000 by permission of Ordnance Survey. Licence No AC0000828150

SS 10	Drumtochty		*Kirby Group Engineering*			
	Distance	10.21 Miles	***Bogey***	08 m 11 s	***Target***	21 minutes

Distance Total	Distance Inter	Direction	Information	Miles to FF
0.00	**0.00**	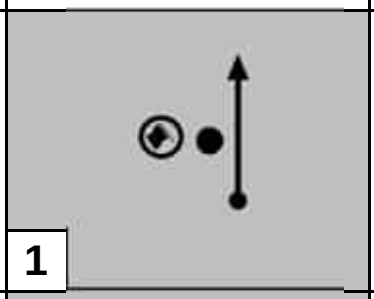	**SS10 Drumtochty**	**10.21**
0.76	**0.76**	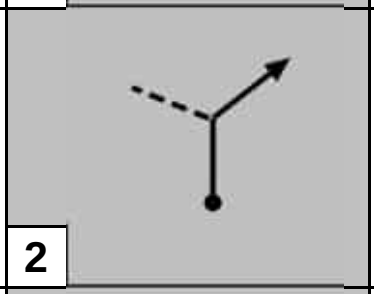		**9.45**
1.06	**0.30**	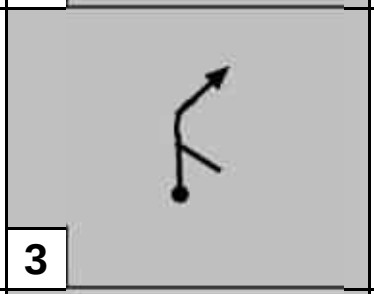		**9.15**
1.20	**0.14**	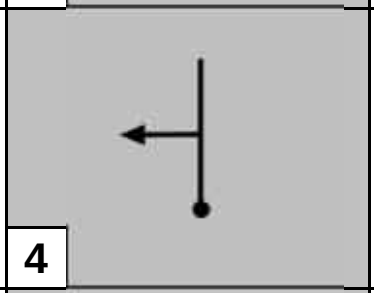		**9.01**
2.08	**0.88**	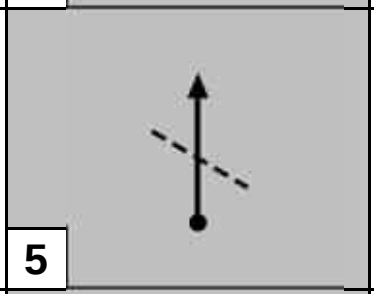		**8.13**
3.70	**1.62**	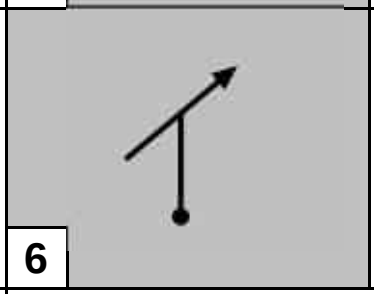		**6.51**
	0.84			

SS 10	Drumtochty		*Kirby Group Engineering*			
	Distance	10.21 Miles	***Bogey***	08 m 11 s	***Target***	21 minutes

Distance Total	Distance Inter	Direction	Information	Miles to FF
4.54	**0.84**	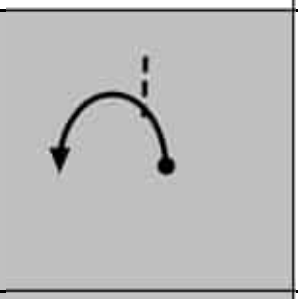 **7**		**5.67**
6.54	**2.00**	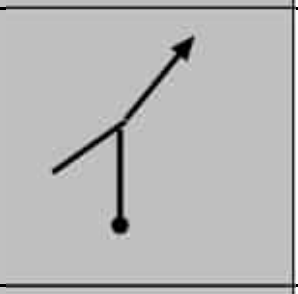 **8**		**3.67**
6.88	**0.34**	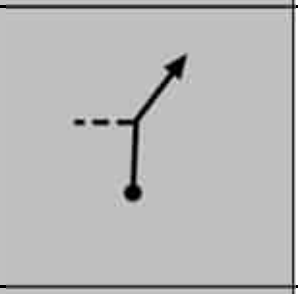 **9**		**3.33**
7.91	**1.03**	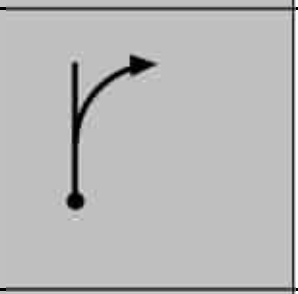 **10**		**2.30**
8.86	**0.95**	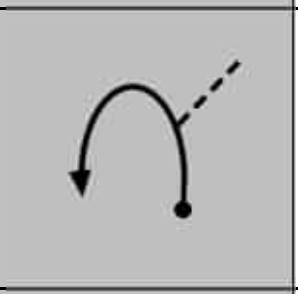 **11**	!	**1.35**
9.53	**0.67**	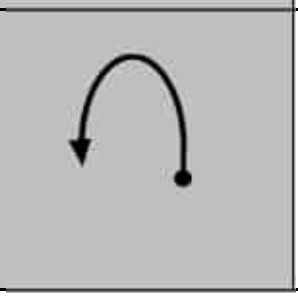 **12**	! Drops both sides	**0.68**
	0.48			

SS 10	Drumtochty		*Kirby Group Engineering*			
	Distance	10.21 Miles	***Bogey***	08 m 11 s	***Target***	21 minutes

Distance Total	Distance Inter	Direction	Information	Miles to FF
10.01	**0.48**	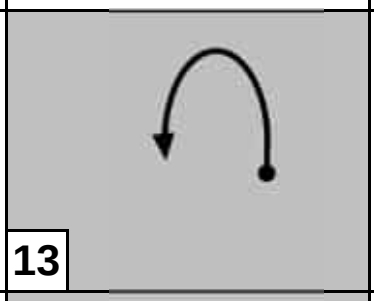 13	! Drops both sides	**0.20**
10.21	**0.20**	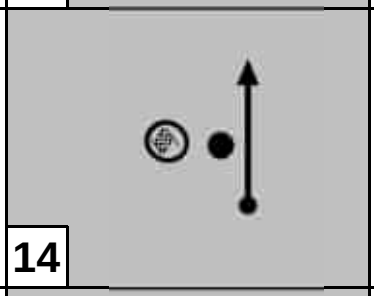 14	**Flying Finish**	**0.00**
10.43	**0.22**	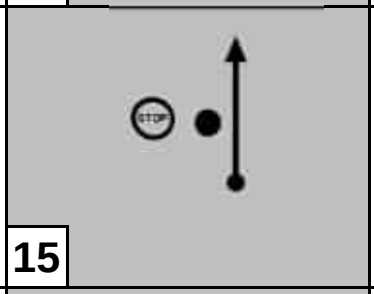 15	**SF10** STOP **Drumtochty**	

RS 17	SF 10 Drumtochty			TC10A Regroup IN		
	Distance	15.42 Miles	***Time***	0 hr 38 min	***Speed***	25 mph

Distance Total	Distance Inter	Direction	Information	Miles to TC
0.00	**0.00**	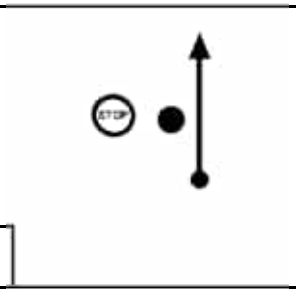 **1**	**SF10 Drumtochty**	**15.42**
0.29	**0.29**	**2**	Possible pedestrians	**15.13**
0.68	**0.39**	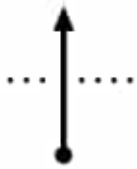 **3**	Leave forest Public car park	**14.74**
0.70	**0.02**	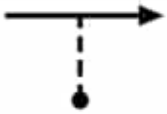 **4**	**Join public road**	**14.72**
3.14	**2.44**	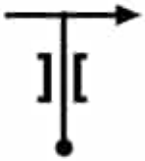 **5**		**12.28**
5.05	**1.91**	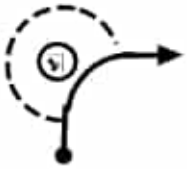 **6**	Cairn O'Mount Viewpoint **PC5** Hand in Timecards 9 and 10	**10.37**
	5.87			

RS 17	SF 10 Drumtochty			TC10A Regroup IN		
	Distance	15.42 Miles	***Time***	0 hr 38 min	***Speed***	25 mph

Distance Total	Distance Inter	Direction	Information	Miles to TC
10.92	**5.87**	**7**		**4.50**
13.56	**2.64**	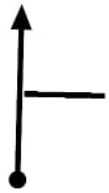 **8**		**1.86**
13.77	**0.21**	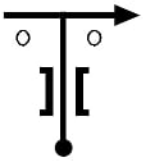 **9**		**1.65**
14.53	**0.76**	**10**		**0.89**
15.42	**0.89**	**11**	**Leave public road** **Enter field** **TC10A Regroup IN** **Refer to Page 7**	**0.00**

RS 18	TC10B Regroup Out			MTC3 Finish		
	Distance	1.31 Miles	***Time***	0 hr 4 min	***Speed***	mph

Distance Total	Distance Inter	Direction	Information	Miles to TC
0.00	**0.00**	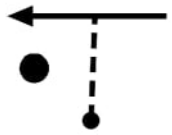 1	**TC10B Regroup OUT Leave field.** **Rejoin public road**	**1.31**
0.75	**0.75**	2		**0.56**
0.98	**0.23**	3	**BANCHORY**	**0.33**
1.12	**0.14**	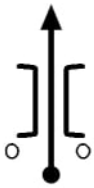 4		**0.19**
1.27	**0.15**	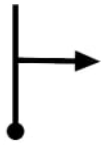 5	Narrow road, Pedestrians **NO WAITING !!** **THERE WILL BE NO EARLINESS PENALTY**	**0.04**
1.31	**0.04**	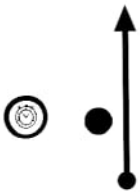 6	**MTC3 Rally Zone Finish**	**0.00**

Rally Zone Finish

Map data from OpenStreetMap

CONGRATULATIONS

Congratulations!! You have completed the 2026 Voly Grampian Forest Rally

Early Check In

Early check in at the final control, MTC3, is permitted as per NCR Ch13App13Art3.9.

Please come into the Control as soon as you arrive at MTC3 and ask the Marshal for your due time. (Note that if you are after your due time then the actual time of arrival will be given).

Damage Declaration

Hand in alongside your tyre Nomination Form (P113) at MTC3 or complete the on-line version.

Results

Results will be posted on-line as soon as possible after the last car reaches MTC3.

Prize Giving

Awards will be presented at the finish of the event in King George V Park once you have crossed MTC3

If you are lucky enough to be a prize winner, and you do not intend to be present at Prize Giving, please spare two minutes to make your apologies via a text or phone call to your Competitor Liaison Officer, **Campbell Roy** on **07710 513542** or **Amanda Morrison** on **07776 054962** so that we can announce your apologies at prize giving.

Thank You

motorsport UK

TYRE RECORD FORM

SDMC - Voly Grampian Forest Rally

7/8th August 2026

Crew Details	COMPETITOR NUMBER
Driver Name	
Co-Driver Name	
Contact Telephone Number	

Tyre No.	FIA BARCODE										TYRE BRAND / OTHER IDENTIFYING MARKS (REQUIRED ONLY IF NO BARCODE PRESENT)	Control / Fitment Point				
												MTC0	MTC2	TC5D	TC8D	MTC3
1																
2																
3																
4																
5																
6																
7																
8																
9																
10																
11																
12																
											TOTAL WHEELS IN SECTION:					

THIS TYRE RECORD FORM MUST BE CARRIED IN THE COMPETING CAR AT ALL TIMES.
THE CREW ARE RESPONSIBLE FOR FILLING THIS FORM IN CORRECTLY.
ALL ENTRIES MUST BE MADE USING A PERMANENT MARKER - PENCIL OR ERASABLE PENS MUST NOT BE USED.
PLEASE PRESENT THIS FORM FOR INSPECTION WHEN REQUESTED BY A SCRUTINEER OR OFFICIAL OF THE EVENT.

VOLY Grampian Forest Rally

7th/8th August 2026

THIS PAGE INTENTIONALLY BLANK

COMPETITOR QUERY FORM

Please submit your completed Query Form to the Competitor Representative.

Driver:			
Co-Driver:			
Car No:		**Tel No:**	

Please check my time on Special Stage Number:	
Please check my time on Road Section Number:	

The reason for my query is:

Reply:

Clerk of the Course:		**Time:**	

VOLY Grampian Forest Rally

7th/8th August 2026

THIS PAGE INTENTIONALLY BLANK

TIME COMPARISON SHEET

DRIVER										
CAR No										
SS1										
SS2										
SubTotal										
SS3										
SS4										
Sub Total										
SS5										
Sub Total										
SS6										
SS7										
SS8										
Sub Total										
SS9										
SS10										
Total										
Position										

DRIVER										
CAR No										
SS1										
SS2										
SubTotal										
SS3										
SS4										
Sub Total										
SS5										
Sub Total										
SS6										
SS7										
SS8										
Sub Total										
SS9										
SS10										
Total										
Position										

VOLY Grampian Forest Rally

7th/8th August 2026

THIS PAGE INTENTIONALLY BLANK

RE-ROUTE INSTRUCTIONS

These Re-Route Instructions have been included so that, in the event of a Special Stage being cancelled, you have clear directions to the next control.

You should only use these when instructed to do so by an Official.

Before you leave the Special Stage the Marshal will record a departure time on the Timing System **and you must ensure that it is also entered on your Timecard**, and that you alter the time allowed for the Re-Route Road Section according to what is stated at the top of the Re-Route page.

Follow any additional instructions issued by the Marshals.

During a re-route you should not see this as an opportunity to re-seed yourselves, and should try, where possible, to be in the same order that you leave the stage when you arrive at the next Time Control.

VOLY Grampian Forest Rally

7th/8th August 2026

THIS PAGE INTENTIONALLY BLANK

RR1	SS1 Durris			TC2 Finglennie 1		
	Distance	12.73 Miles	***Time***	0 hr 31 min	***Speed***	mph

Distance Total	Distance Inter	Direction	Information	Miles to TC
0.00	**0.00**	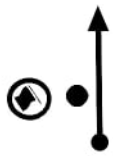 **1**	Marshal at Arrival will record your departure time in the timing system and on your Time Card **TC1** **Durris**	**12.73**
0.00	**0.00**	**2**	Turn Around	**12.73**
0.26	**0.26**	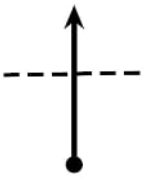 **3**	Leave forest.	**12.47**
0.30	**0.04**	**4**	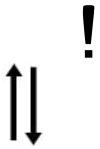 Rejoin public road	**12.43**
0.90	**0.60**	**5**	Rejoin main road A957	**11.83**
1.52	**0.62**	**6**	Rejoin roadbook RS3 Post 3 Page 27	**11.21**
	11.21			

RR1	SS1 Durris			TC2 Finglennie 1		
	Distance	12.73 Miles	***Time***	0 hr 31 min	***Speed***	mph

Distance Total	Distance Inter	Direction	Information	Miles to TC
12.73	**11.21**	**7**	**TC2** **SS2 Arrival**	**0.00**

RR2	SS2 Finglennie 1			MTC1 Milton of Crathes		
	Distance	13.19 Miles	***Time***	0 hr 32 min	***Speed***	mph

Distance Total	Distance Inter	Direction	Information	Miles to TC
0.00	**0.00**	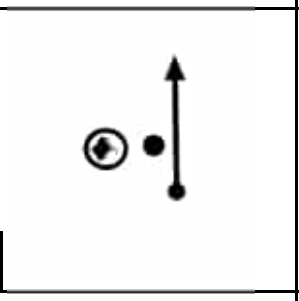 **1**	Marshal at Stage Start will record your departure time in the timing system and on your Time Card **SS2 Finglennie 1**	**13.19**
0.44	**0.44**	**2**	Proceed to SS2 Post 2 and go straight on.	**12.75**
1.21	**0.77**	**3**	Rejoin roadbook SS2 Post 8 Page32	**11.98**
1.36	**0.15**	**4**	SPECTATOR AREA	**11.83**
2.30	**0.94**	**5**	SF2 Finglennie 1	**10.89**
13.19	**10.89**	**6**	Follow Road Section 4 to MTC1 Milton of Crathes	**0.00**

RR3	SS3 Clatterin Kist			TC4 Whitehaugh		
	Distance	0.24 Miles	***Time***	0 hr 5 min	***Speed***	mph

Distance Total	Distance Inter	Direction	Information	Miles to TC
0.00	**0.00**	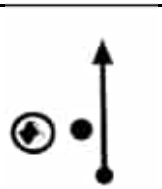 **1**	Marshal at Arrival will record your departure time in the timing system and on your Time Card **TC3** **Clatterin Kist**	**0.48**
0.00	**0.00**	**2**	Turn Around	**0.48**
0.24	**0.24**	**3**	**!** Cross public road! Rejoin roadbook RS6 Post 3 Page 48	**0.24**
0.48	**0.24**	**4**	**TC4** **SS4 Arrival**	**0.00**

RR4	SS4 Whitehaugh			TC5 BA Barn		
	Distance	20.72 Miles	***Time***	0 hr 55 min	***Speed***	mph

Distance Total	Distance Inter	Direction	Information	Miles to TC
0.00	**0.00**	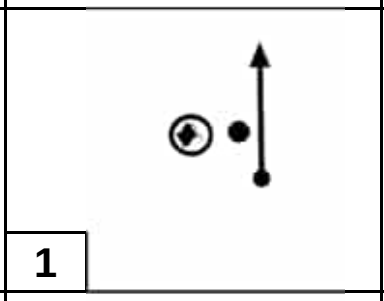 **1**	Marshal at stage start will record your departure time in the timing system and on your Time Card **SS4** **Whitehaugh**	**20.72**
1.26	**1.26**	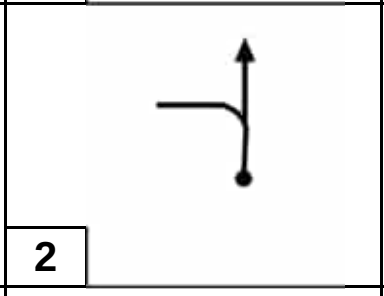 **2**	Proceed to SS4 Post 5 and go straight on. Leave stage	**19.46**
1.47	**0.21**	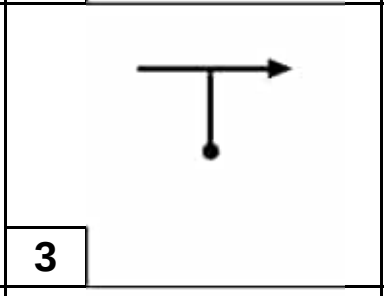 **3**	Proceed to SS2 Post 2 and go straight on.	**19.25**
1.71	**0.24**	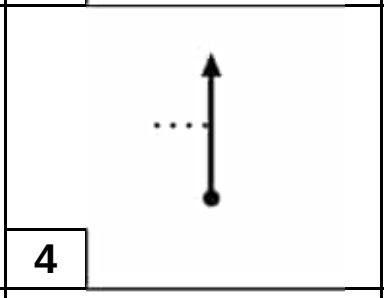 **4**	Rejoin roadbook RS7 Post1 Page 54	**19.01**
20.72	**19.01**	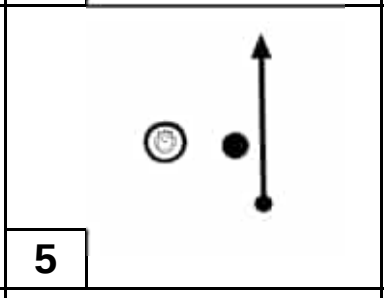 **5**	**TC5** **SS5 Arrival**	**0.00**

RR 5	SS5 BA Barn			TC 5A Regroup In		
	Distance	13.23 Miles	***Time***	0 hr 37 min	***Speed***	25 mph

Distance Total	Distance Inter	Direction	Information	Miles to TC
0.00	**0.00**	1	Marshal at stage start will record your departure time in the timing system and on your Time Card **SS5** **BA Barn**	**13.23**
0.00	**0.00**	2	Turn Around	**13.23**
0.14	**0.14**	3	Proceed towards entrance gate follow track to exit gate. **CAUTION!! Oncoming rally traffic**	**13.09**
0.20	**0.06**	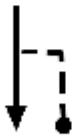 4	Rejoin Roadbook RS8 Post 2 Page 64 Leave showground Join B977	**13.03**
13.23	**13.03**	5	**Enter Rally Zone** **TC5A** **Regroup IN**	**0.00**

RR6	SS6 Finglennie 2			TC7 Scare Hill		
	Distance	5.48 Miles	***Time***	0 hr 14 min	***Speed***	mph

Distance Total	Distance Inter	Direction	Information	Miles to TC
0.00	**0.00**	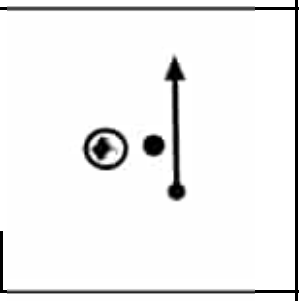 **1**	Marshal at stage start will record your departure time in the timing system and on your Time Card **SS6** **Finglennie 2**	**5.48**
0.44	**0.44**	**2**	Proceed to SS6 Post 2 and go straight on.	**5.04**
1.21	**0.77**	**3**	Rejoin roadbook SS6 Post 8 Page76	**4.27**
1.36	**0.15**	**4**	SPECTATOR AREA	**4.12**
2.30	**0.94**	**5**	**SF6** **Finglennie 2**	**3.18**
5.48	**3.18**	**6**	**Follow Road Section 11 to TC7** **SS7 Arrival**	**0.00**

RR7	SS7 Scare Hill			SS8 Drumelzie		
	Distance	4.46 Miles	***Time***	0 hr 14 min	***Speed***	20 mph

Distance Total	Distance Inter	Direction	Information	Miles to TC
0.00	**0.00**	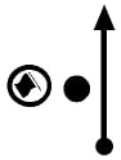 **1**	Marshal at stage start will record your departure time in the timing system and on your Time Card **SS7** **Scare Hill**	**4.46**
0.39	**0.39**	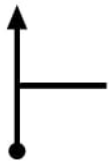 **2**	Leave Stage	**4.07**
0.74	**0.35**	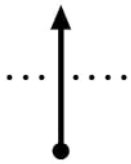 **3**	Leave Forest SLOW TO POST 8	**3.72**
0.86	**0.12**	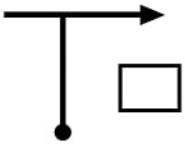 **4**	SLOW! Past house.	**3.60**
1.07	**0.21**	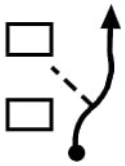 **5**	SLOW! Past houses.	**3.39**
1.16	**0.09**	**6**		**3.30**
	0.06			

RR7	SS7 Scare Hill			SS8 Drumelzie		
	Distance	4.46 Miles	***Time***	0 hr 14 min	***Speed***	20 mph

Distance Total	Distance Inter	Direction	Information	Miles to TC
1.22	**0.06**	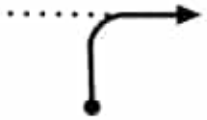 7		**3.24**
1.43	**0.21**	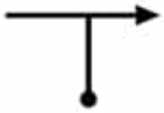 8	! Join public road	**3.03**
3.18	**1.75**	9		**1.28**
3.41	**0.23**	10	! Possible traffic from right, poor sightlines	**1.05**
4.09	**0.68**	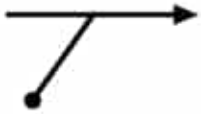 11		**0.37**
4.23	**0.14**	12	Enter forest onto gravel Forestry and Land Scotland Coilltearachd agus Fearann Alba **Drumelzie**	**0.23**
	0.13			

RR7	SS7 Scare Hill			SS8 Drumelzie		
	Distance	4.46 Miles	***Time***	0 hr 14 min	***Speed***	20 mph

Distance Total	Distance Inter	Direction	Information	Miles to TC
4.36	**0.13**	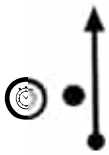 **13**	**TC8** **SS8 Arrival** Please queue on the **le**ft	**0.10**
4.46	**0.10**	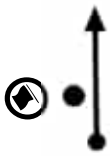 **14**	**SS8 Start** **Drumelzie**	**0.00**

RR8	SS8 Drumelzie			TC8A Regroup In		
	Distance	17.36 Miles	***Time***	0 hr 42 min	***Speed***	25 mph

Distance Total	Distance Inter	Direction	Information	Miles to TC
0.00	**0.00**	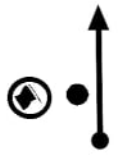 1	Marshal at Arrival will record your departure time in the timing system and on your Time Card **TC8 Drumelzie**	**17.36**
0.00	**0.00**	2	Turn Around	**17.36**
0.27	**0.27**	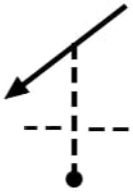 3	Leave forest. Join public road	**17.09**
1.23	**0.96**	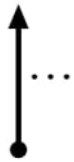 4		**16.13**
3.72	**2.49**	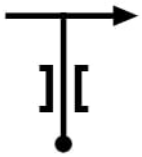 5	Rejoin roadbook RS13 Post 7 Page 89	**13.64**
17.36	**13.64**	6	**TC8A** **Regroup In**	**0.00**

RR9	SS9 Strathgyle			TC10 Drumtochty		
	Distance	10.71 Miles	***Time***	0 hr 33 min	***Speed***	20 mph

Distance Total	Distance Inter	Direction	Information	Miles to TC
0.00	**0.00**	1	Marshal at Arrival will record your departure time in the timing system and on your Time Card **TC9 Strathgyle**	**10.71**
0.00	**0.00**	2	Turn Around	**10.71**
1.27	**1.27**	3	Leave forest.	**9.44**
1.31	**0.04**	4	! Rejoin public road	**9.40**
1.69	**0.38**	5	! Rejoin roadbook RS16 Post 3 Page 101	**9.02**
10.71	**9.02**	6	**TC10** **SS10 Arrival**	**0.00**

RR 10	SS10 Drumtochty			TC 10A Regroup In		
	Distance	20.90 Miles	***Time***	0 hr 51 min	***Speed***	25 mph

Distance Total	Distance Inter	Direction	Information	Miles to TC
0.00	**0.00**	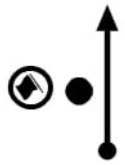 **1**	Marshal at stage start will record yourdeparture time in the timing system and on your Time Card **SS10 Drumtochty**	**20.90**
0.00	**0.00**	**2**	Turn Around	**20.90**
0.45	**0.45**	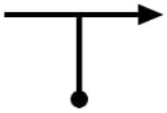 **3**		**20.45**
0.63	**0.18**	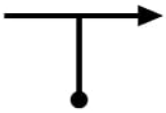 **4**		**20.27**
1.02	**0.39**	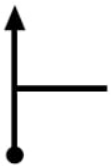 **5**	Leave Stage	**19.88**
1.47	**0.45**	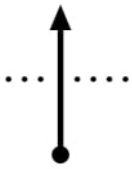 **6**	**Leave Forest** **SLOW TO POST 10**	**19.43**
	0.12			

RR 10	SS10 Drumtochty			TC 10A Regroup In		
	Distance	20.90 Miles	***Time***	0 hr 51 min	***Speed***	25 mph

Distance Total	Distance Inter	Direction	Information	Miles to TC
1.59	**0.12**	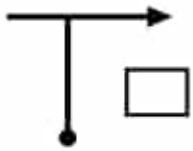 7	SLOW! Past house.	**19.31**
1.80	**0.21**	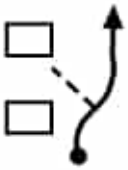 8	SLOW! Past houses.	**19.10**
1.89	**0.09**	9		**19.01**
1.95	**0.06**	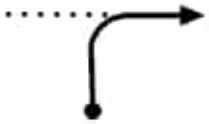 10		**18.95**
2.16	**0.21**	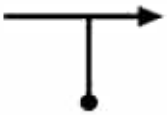 11	! Join public road	**18.74**
3.91	**1.75**	12		**16.99**
	0.23			

RR 10	SS10 Drumtochty			TC 10A Regroup In		
	Distance	20.90 Miles	***Time***	0 hr 51 min	***Speed***	25 mph

Distance Total	Distance Inter	Direction	Information	Miles to TC
4.14	**0.23**	**13**	! Possible traffic from right, poor sightlines	**16.76**
4.82	**0.68**	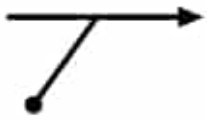 **14**		**16.08**
5.92	**1.10**	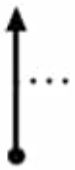 **15**	Rejoin roadbook RS17 Post 4 Page108	**14.98**
20.90	**14.98**	**16**	**TC10A** **Regroup In**	**0.00**