



NYÍREGYHÁZA – ZEMPLÉN – 2023

# IV. RALLY HUNGARY

 **HUMDA**  
HUNGARIAN MOBILITY  
DEVELOPMENT AGENCY

 **EREC**  
FIA EUROPEAN RALLY  
CHAMPIONSHIP

6-8 OCTOBER 2023



## RECCE ROADBOOK PÁLYABEJÁRÁS ITINER



## Fontosabb telefonszámok: Important phone numbers

Versenyiroda / Rally HQ (foreign Competitors)	+ 36 30 603 7106
Versenyiroda / Rally HQ (magyar versenyzők)	+36 70 770 0538
Miklós Lovay –Cleck of the Course ERC versenyigazgató	+36 30 442 3060
Ildikó Gohér – Deputy C'o'C ORB versenyigazgató	+36 30 760 3045
Julianna Nyirfás – CRO - ERC ERC versenyzői összekötő	+36 30 606 9479
Szabolcs Magyar- Beck– CRO - ERC + NAT ERC, ORB, ORC, Hist versenyzői összekötő	+36 30 337 6443
Kata Gálik– CRO - NAT ORB, ORC, Hist versenyzői összekötő	+36 30 606 9479

Általános segélyhívó 112  
Emergency call

Ez az itiner a Rally Navigator szoftverrel készült. Alapja egy Garmin Glo2-vel (10 Hz frissítésű GPS) készített GPS track.

Az itiner a Rally Tripmeter alkalmazással került ellenőrzésre.

This roadbook was created with the Rally Navigator software, basing on GPS track, created with a 10 Hz refresh rated Garmin Glo2 GPS tracker.

The roadbook was controlled with Rally Tripmeter measuring software.



## Appendix 2 – Reconnaissance

Thursday, 05 October 2023

**07:00-20:00**

Reconnaissance Day 1	SS No.	SS km	To the start from finish* (km)	To the next Stage from finish (km)
Service Park				70
Újhuta	SS2, SS6	19,9	55,9	3,0
Füzér- Abaújvári elágazás	SS3, SS7	24,5	21,3	30,8
Aranyosi völgy	SS4, SS8	9,90	39,5	To 'Újhuta': 25,3
				To the service: 53,2

\* : without passing other stages

**14:00 – 19:00**

**QS / Shakedown Nyíregyháza (3,30 km)**

**18:00 – 23:00**

**SS1 – SSS Rabócsiring (2,4 km)**

**20:00 – 22:00**

**SS5 – SSS Nyíregyháza (9,63 km)**

Speed limits in Hungary:



Friday, 06 October 2023

**07:00- 12:00**

Reconnaissance Day 2	SS No.	SS km	To the start from finish* (km)	To next Stage from finish (km)
Service Park				66,0
Óhuta	SS9, SS11	10,80	10,80	34,8
Sárga borház	SS10, SS12	SS10: 25,35 SS12: 12,68	0,95	To „Óhuta”: 32,9
				To the service: 43,5

\* : without passing other stages

On the stage SS9, SS11 Óhuta- Fony it is permitted to drive back to the start from the finish in the opposite direction of the stage will be organized.

**The speed limit is 50 km/h in the following sections of the special stages:**

Stage	From (km)	To (km)	Comments
SS 2, 6 – Újhuta	0,00 km	14,90 km	After this section: Traffic laws!
SS 3, 7 – Füzér- Abaújvár	0,00 km	11,60 km	After this section: Traffic laws!
SS10, 12 – Sárga borház	0,00 km	25,35 km	The whole stage is limited!

## **RECONNAISSANCE DAY 1**

From service to SS2/6 Újhuta:

Follow the roadbook from page 86. #1 to 93. #40.  
The distance is 70.9 km



## SS 2 / 6 - Újhuta- Nyíri



**TC / IE**

**N48 23.456  
E21 27.113**



**START**

**N48 23.502  
E21 27.087**



**FINISH / CÉL**

**N48 29.864  
E21 26.716**



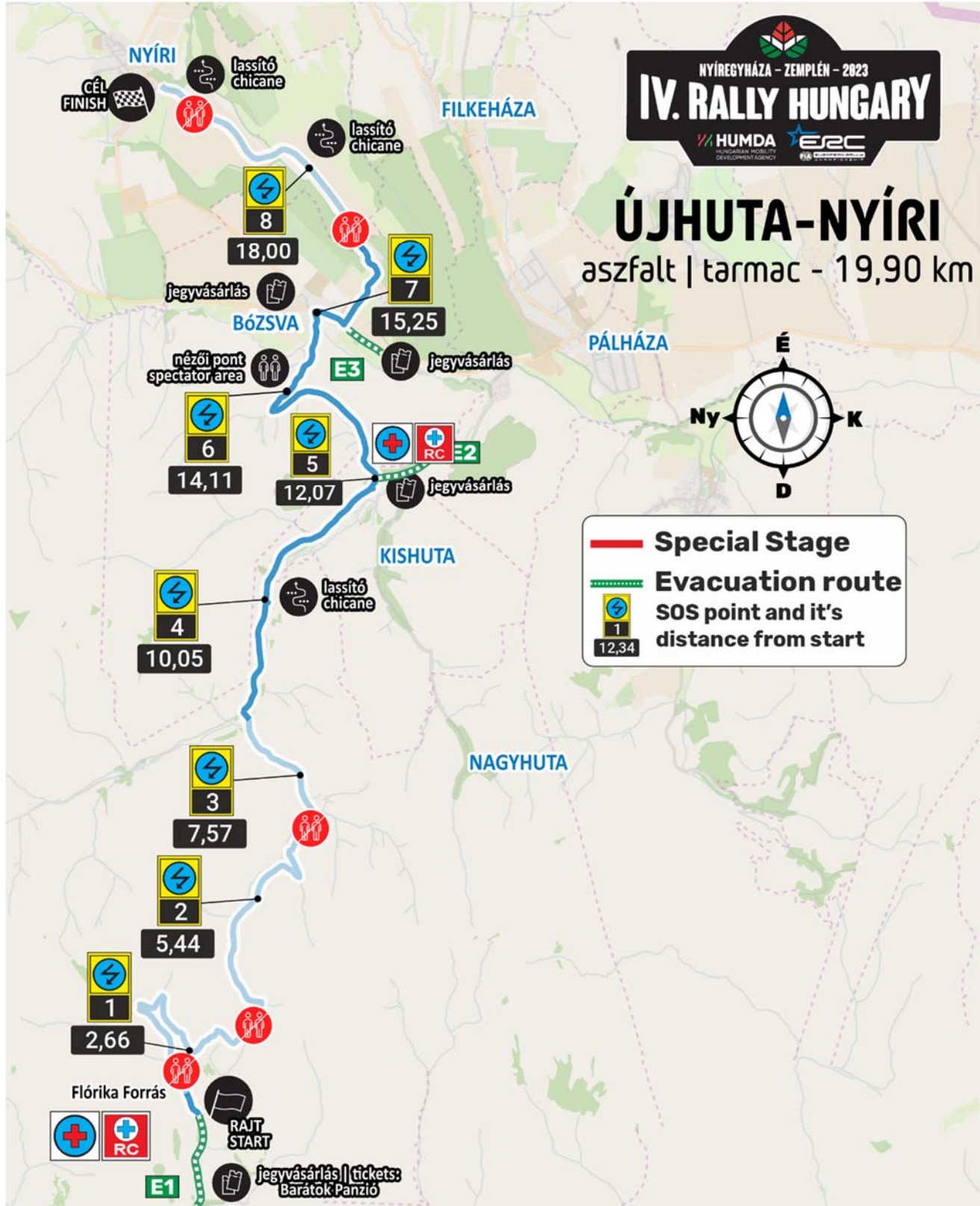
**STOP**

**N48 29.969  
E21 26.558**





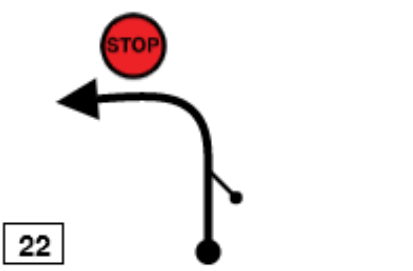

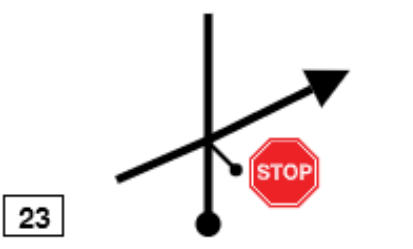




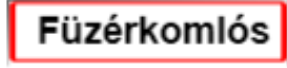

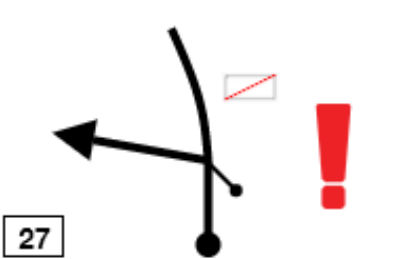

# RALLY HUNGARY





# RALLY HUNGARY

After SS2/6 stop:

20,27	0,32	 <p>22</p>	 <p>STOP</p> <div style="border: 1px solid black; padding: 2px; margin-top: 10px;"> <p>N-48°29.969'</p> <p>E-21°26.558'</p> <p>ALT: 258 m</p> </div>	2,44
20,46	0,19	 <p>23</p>		2,25
20,64	0,18	 <p>24</p>		2,07
21,55	0,91	 <p>25</p>		1,16
22,34	0,79	 <p>26</p>		0,37
22,71	0,37	 <p>27</p>	 <p><del>Füzérkomlós</del></p> <div style="border: 1px solid black; padding: 2px; margin-top: 5px;"> <p>The start is 120m from here</p> </div>	0,00



# RALLY HUNGARY

## SS 3 / 7 - Füzér- Abaújtvári elágazás



TC / IE

N48 30.896  
E21 27.485



START

N48 30.971  
E21 27.501



FINISH / CÉL

N48 30.678  
E21 19.533

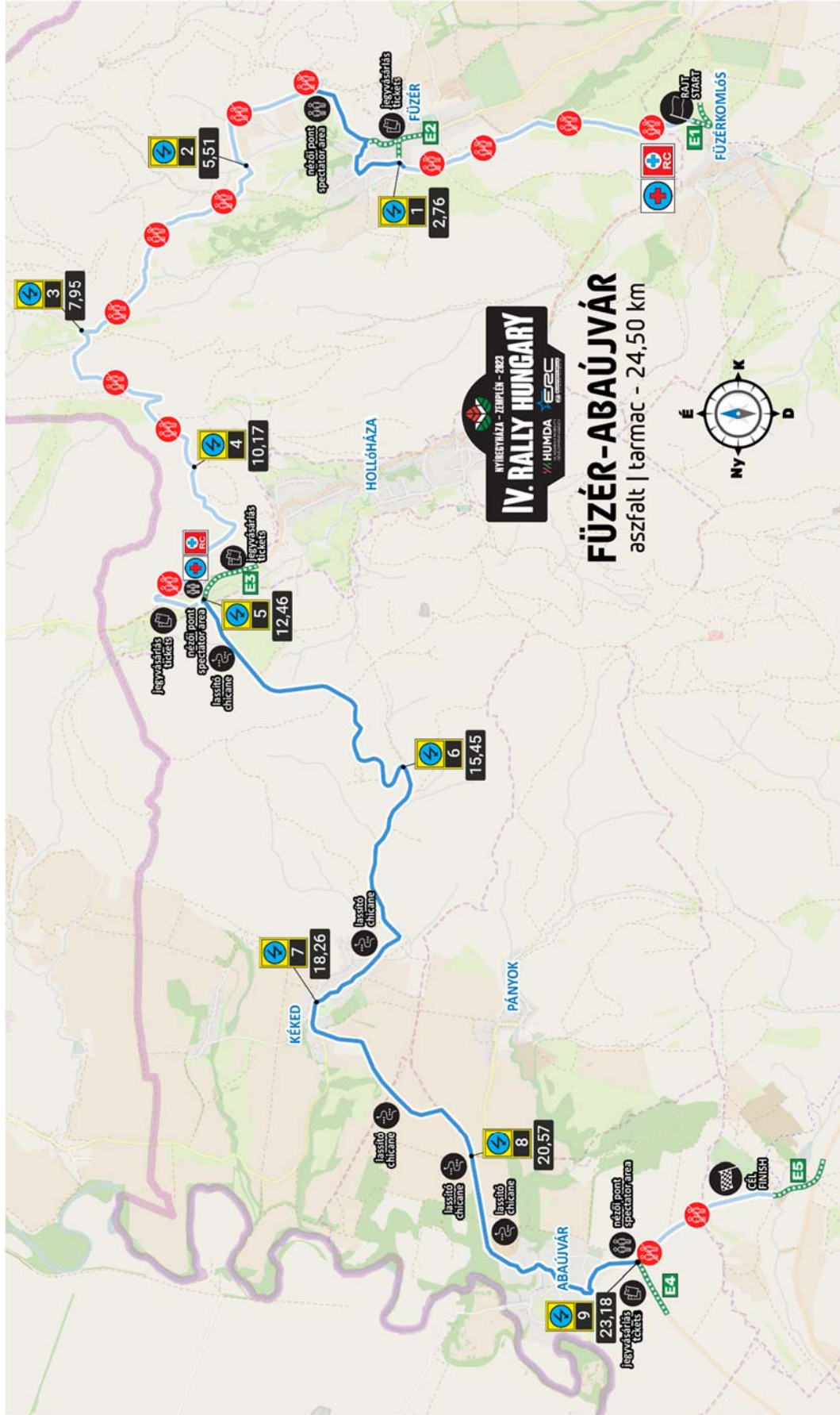


STOP

N48 30.335  
E21 19.655

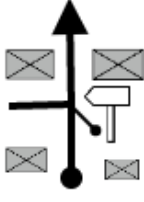

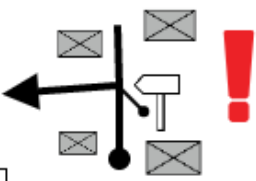

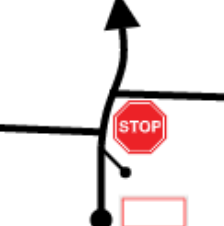













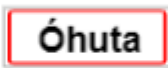


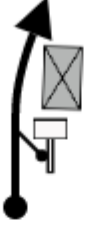

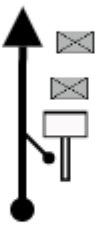








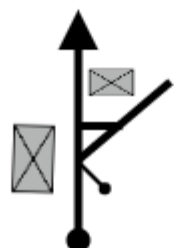



After SS3/7 stop to SS2/6: Újhuta:

Follow the roadbook from page 109. #31 to 111. #42. After this section the route is:

39,35	0,35	 42		23,35
40,48	1,13	 43		22,22
45,13	4,65	 44	 	17,57
46,04	0,91	 45		16,66
48,86	2,82	 46		13,84
50,87	2,01	 47		11,83

51,81	0,94	 48		10,89
56,53	4,72	 49		6,17
58,08	1,55	 50		4,62
58,21	0,13	 51		4,49
59,33	1,12	 52		3,37
60,12	0,79	 53		2,58



61,38	1,26	 54	<div style="border: 1px solid red; padding: 2px; display: inline-block;">Újhuta</div>	1,32
61,71	0,33	 55		0,99
62,70	0,99	 56	 TC 2/6 Újhuta  (0,09) N-48°23.456' E-21°27.113' ALT: 336 m 	0,00

It is an option to continue the recce with SS4/8 Aranyosi völgy stage.

After SS3/7 stop to SS 4/8: Aranyosi völgy:

Follow the roadbook from page 109. #31 to 114. #56.

The distance is 31,47 km.

## SS 4 / 8 - Aranyosivölgy



**TC / IE**

**N48 17.802  
E21 14.371**



**START**

**N48 17.782  
E21 14.445**



**FINISH / CÉL**

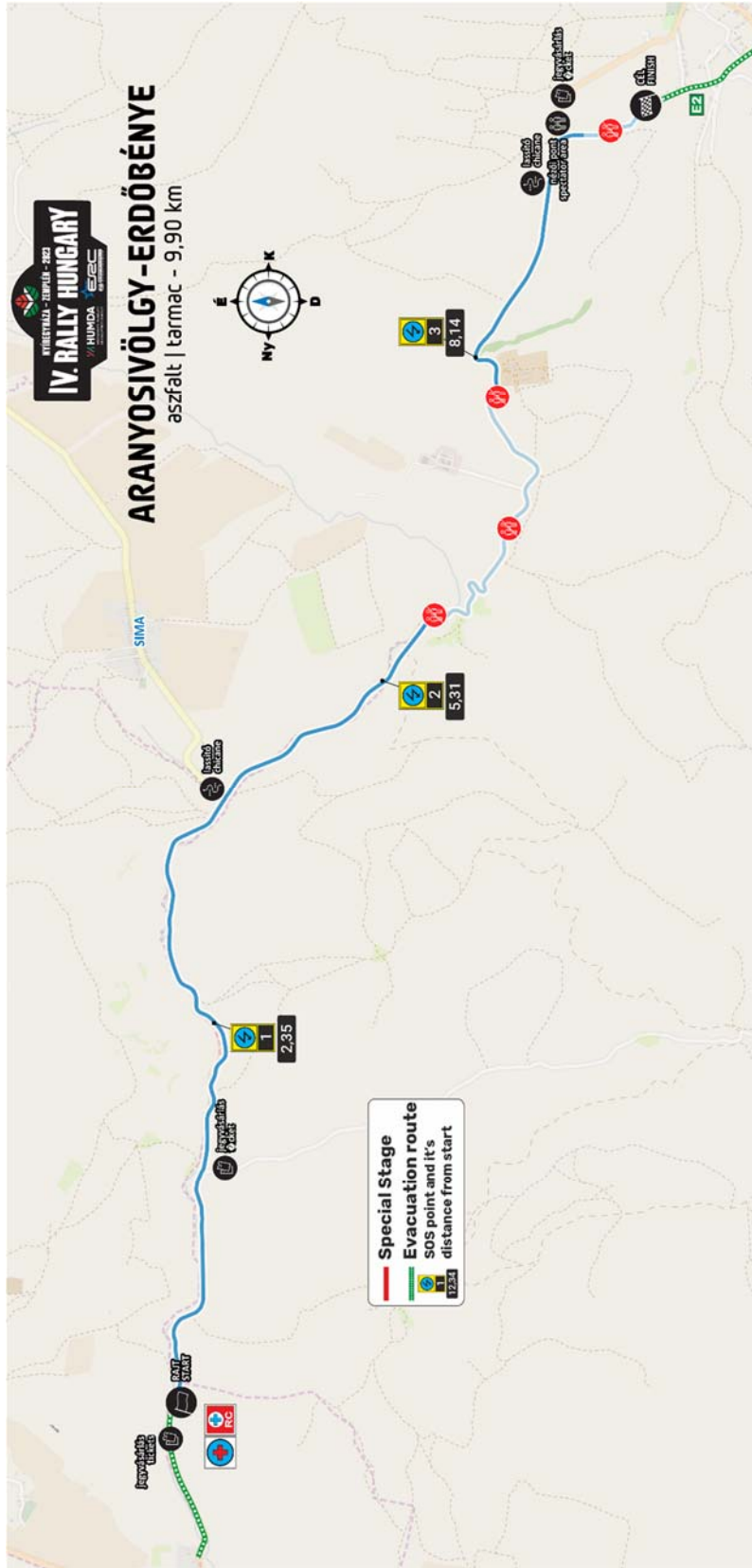
**N48 16.255  
E21 20.783**



**STOP**

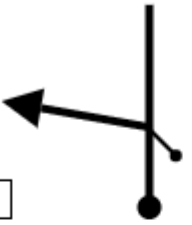

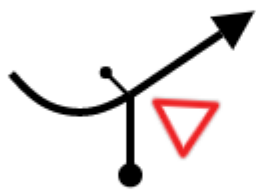


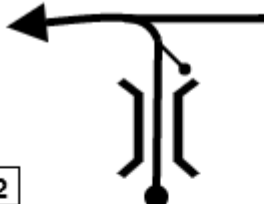

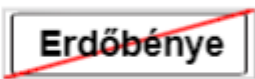
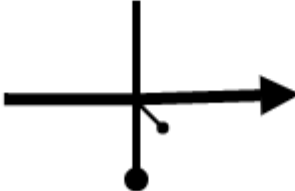

**N48 16.116  
E21 20.888**


















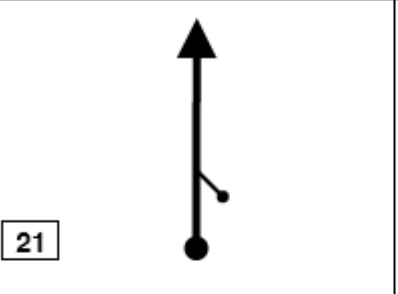
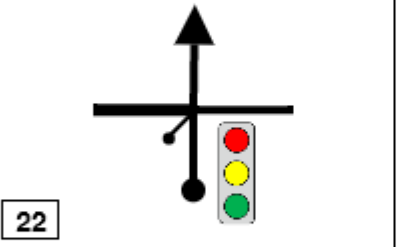
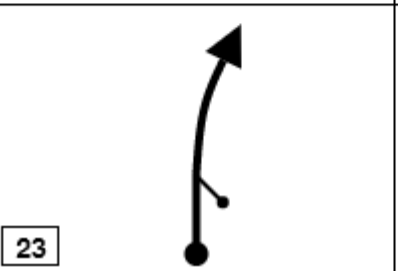

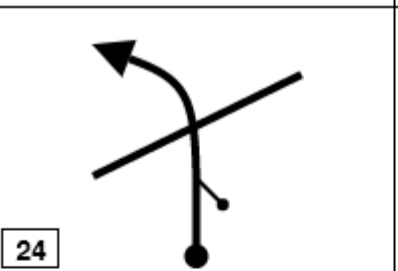

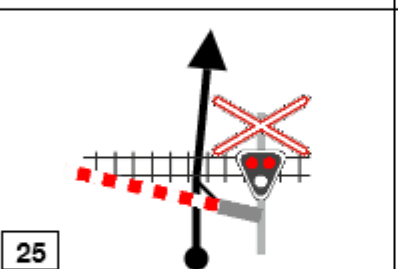
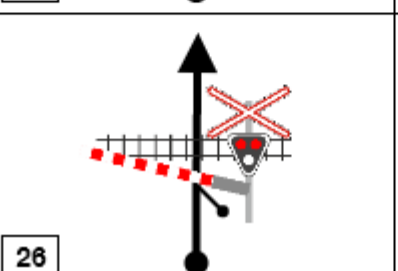
From SS4/8 STOP to SS4/8 START again:

10,46	0,29	 9	 STOP <table border="1" data-bbox="1005 526 1189 616"> <tr> <td>N-48°16.116'</td> </tr> <tr> <td>E-21°20.888'</td> </tr> <tr> <td>ALT: 156 m</td> </tr> </table>	N-48°16.116'	E-21°20.888'	ALT: 156 m	39,88
N-48°16.116'							
E-21°20.888'							
ALT: 156 m							
10,82	0,36	 10		39,52			
11,07	0,25	 11		39,27			
11,67	0,60	 12		38,67			
12,62	0,95	 13		37,72			
17,52	4,90	 14		32,82			






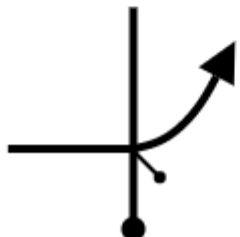
24,36	6,84	 15		25,98
28,08	3,72	 16		22,26
28,70	0,62	 17	 <p><b>TC 4/8</b> Aranyosi völgy</p> <p>(0,00)</p> <p>N-48°09.957' E-21°17.873'</p> <p>ALT: 116 m</p>	21,64
28,96	0,26	 18		21,38
29,02	0,06	 19		21,32
31,11	2,09	 20		19,23



# RALLY HUNGARY





31,87	0,76	 <p>21</p>		18,47
32,00	0,13	 <p>22</p>		18,34
32,78	0,78	 <p>23</p>		17,56
37,58	4,80	 <p>24</p>		12,76
38,25	0,67	 <p>25</p>		12,09
39,96	1,71	 <p>26</p>		10,38



40,38	0,42	 27		9,96
44,51	4,13	 28	<div style="border: 1px solid red; padding: 2px; display: inline-block;">Abaújszántó</div>	5,83
46,07	1,56	 29	<div style="background-color: green; color: white; padding: 5px; display: inline-block;"> <del> <span style="font-size: small;">←</span> Gönc  <span style="font-size: small;">Boldogkőváralja</span> <span style="font-size: small;">↗</span> </del> </div>	4,27
46,47	0,40	 30		3,87
46,92	0,45	 31	<div style="border: 1px solid red; padding: 2px; display: inline-block;"><del>Abaújszántó</del></div>	3,42
48,83	1,91	 32	<div style="background-color: green; color: white; padding: 5px; display: inline-block;"> <del> <span style="font-size: small;">↑</span> Boldogkőváralja  <span style="font-size: small;">←</span> Encs  <span style="font-size: small;">Erdőbénye</span> <span style="font-size: small;">→</span> </del> </div>	1,51



# RALLY HUNGARY

49,10	0,27	 <div style="border: 1px solid black; padding: 2px; display: inline-block;">33</div>		1,24			
50,34	1,24	 <div style="border: 1px solid black; padding: 2px; display: inline-block;">34</div>	 <p><b>TC 4/8</b> Aranyosi völgy</p> <p>(0,00)</p> <table border="1" style="font-size: small;"> <tr> <td>N-48°17.800'</td> </tr> <tr> <td>E-21°14.374'</td> </tr> <tr> <td>ALT: 171 m</td> </tr> </table>	N-48°17.800'	E-21°14.374'	ALT: 171 m	0,00
N-48°17.800'							
E-21°14.374'							
ALT: 171 m							



## Qualifying

From service to START:

Follow the roadbook from page 60. #1 to 63. #19.  
The distance is 7,43 km.

From the STOP to START:

Follow the roadbook, and on page 68. #21 turn  
RIGHT! The start is 640m from that junction.

## QUALIFYING STAGE

### Nyíregyháza- lőtér



**TC / IE**  
**N47 55.555**  
**E21 41.359**



**START**  
**N47 55.466**  
**E21 41.363**



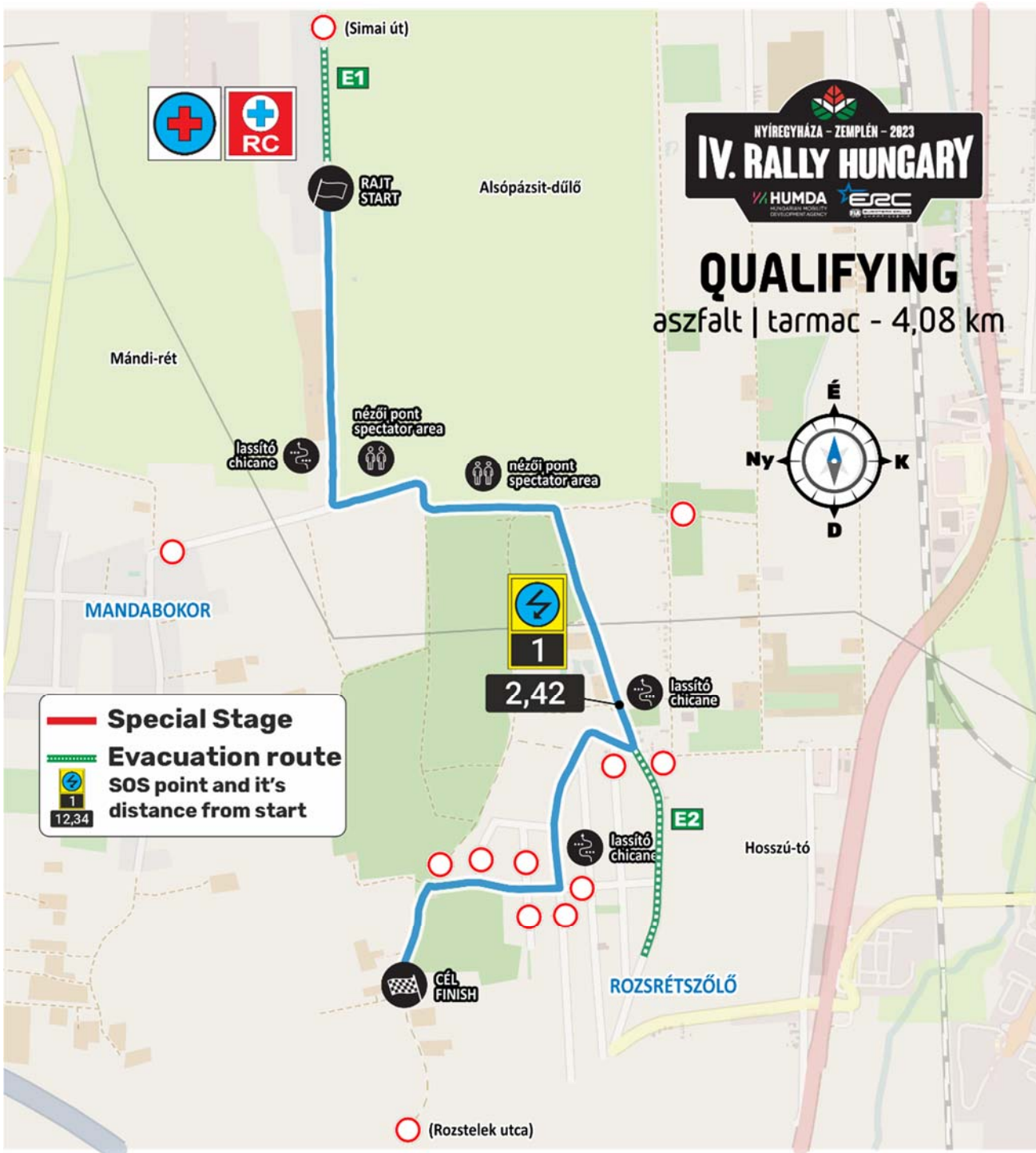
**FINISH / CÉL**  
**N47 54.110**  
**E21 41.565**



**STOP**  
**N47 53.871**  
**E21 41.575**







## SS1 Rabócsiring

From service to START:

Follow the roadbook from page 72. #1 to 77. #30.  
The distance is 33,35 km.

From the STOP to the service:

Follow the roadbook from page 78. #3 to 83. #29.  
The distance is 33,17 km.



## SS5 Nyíregyháza Városi (City) SSS

From service to START:

Follow the roadbook from page 122. #36 to 123.  
#44.

The distance is 2,91 km.

From STOP to the service:

Follow the roadbook from page 128. #24 to 130.  
#34.

The distance is 3,57 km.



# RALLY HUNGARY

## SS 5 - Nyíregyháza City Stage



TC / IE

N47 57.296  
E21 43.350



START

N47 57.244  
E21 43.319



FINISH /  
CÉL

N47 57.223  
E21 43.403

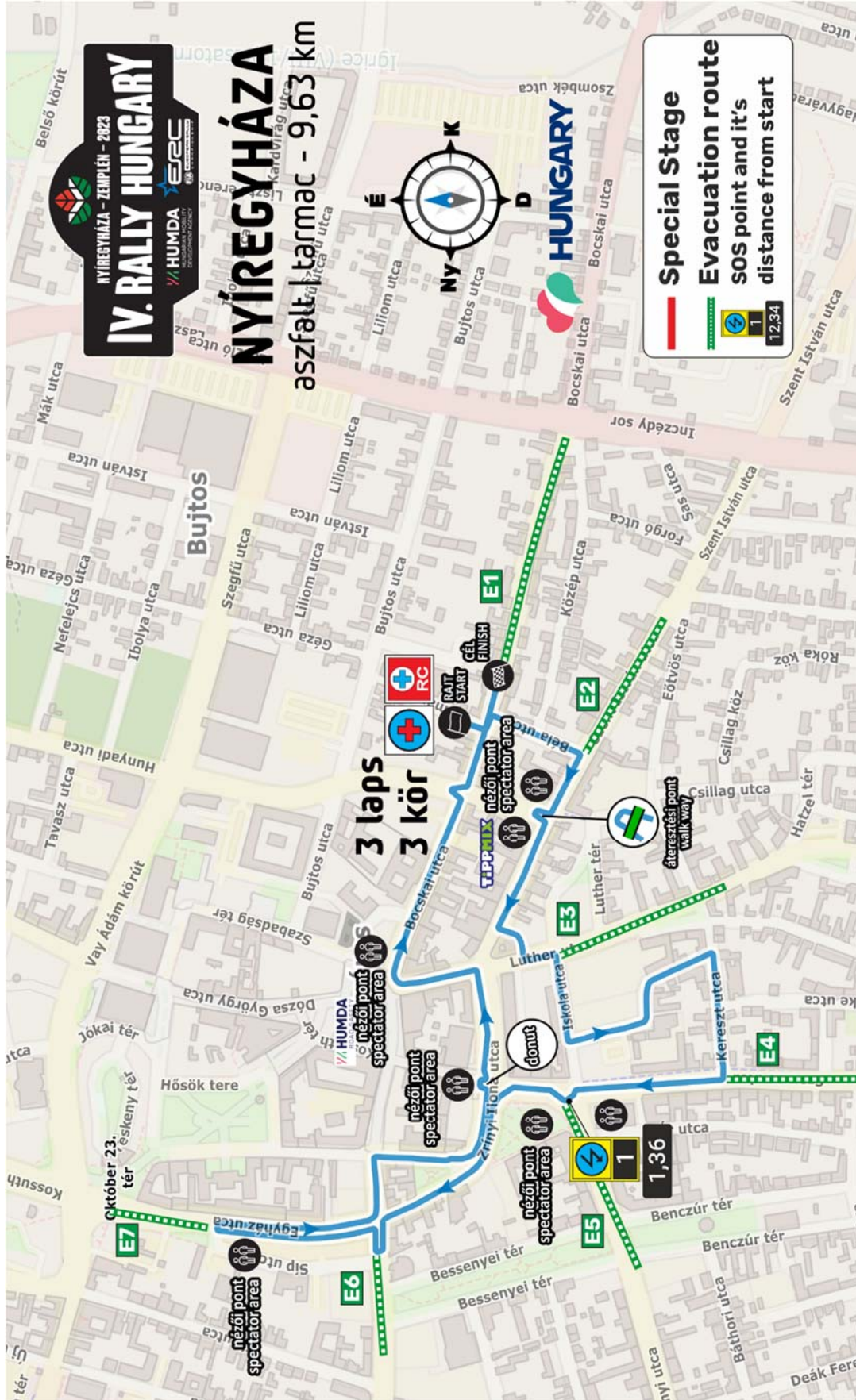


STOP

N47 57.193  
E21 43.576







## **RECONNAISSANCE DAY 2**

From service to SS9/11 Óhuta

Follow the roadbook from page 140. #1 to 147.  
#36.

The distance is 67,14 km

From STOP to START:

Driving back from the opposite direction (from  
the finish to the start) is permitted.



# RALLY HUNGARY

## SS 9/11 - Óhuta- Fony



TC / IE

N48 22.792  
E21 23.537



START

N48 22.788  
E21 23.433



FINISH / CÉL

N48 23.575  
E21 17.253



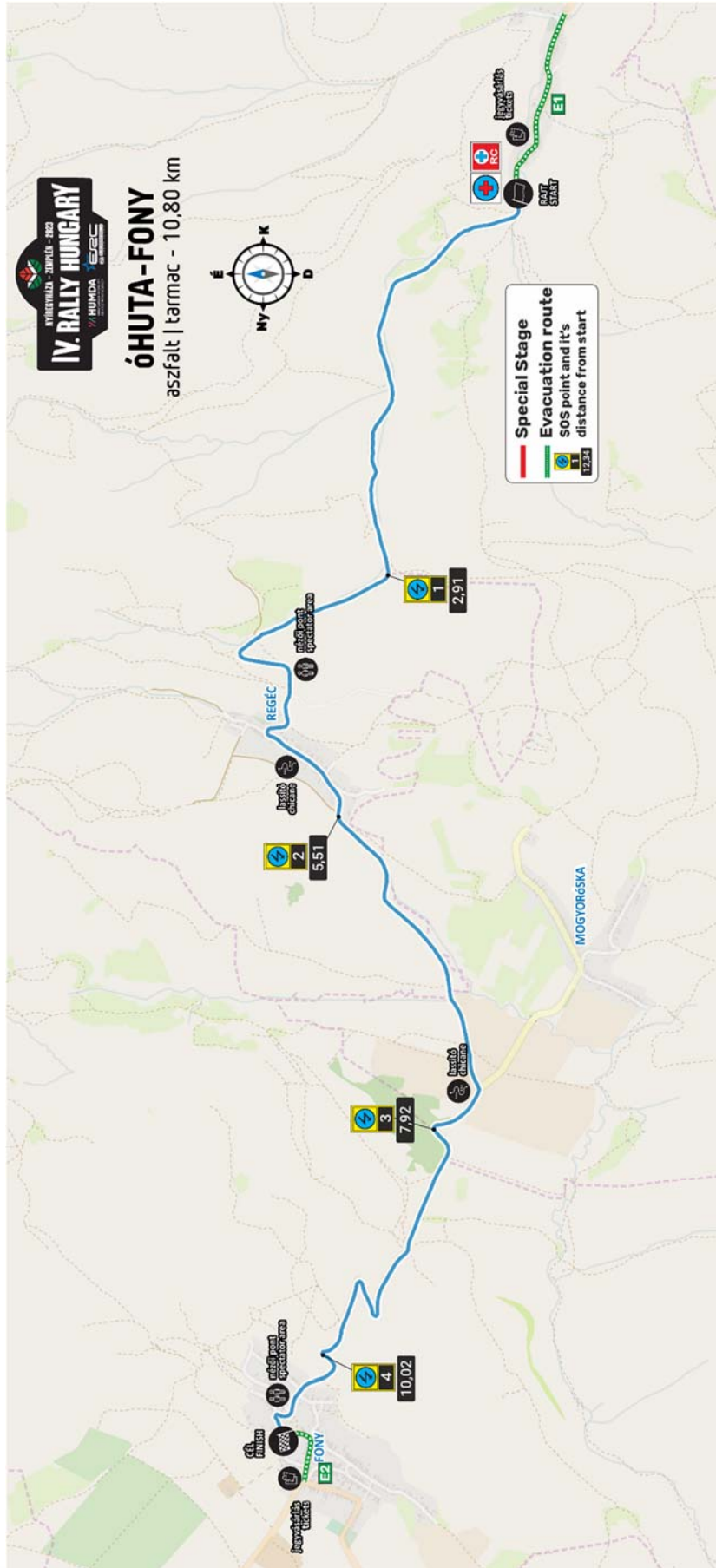
STOP

N48 23.487  
E21 17.067








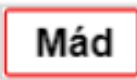
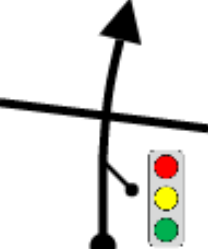


# RALLY HUNGARY

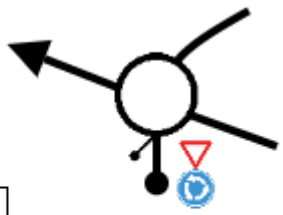


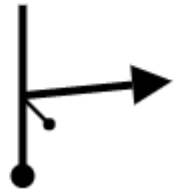






After SS9/11 STOP to SS10/12: Sárga borház

Follow the roadbook from page 150. #13 to 153.  
#30. After this section the route is:

35,82	0,67	 31		10,09
40,58	4,76	 32		5,33
41,41	0,83	 33		4,50
42,30	0,89	 34		3,61

44,35	2,05			1,56
45,21	0,86		Turn back in the roundabout	0,70
45,91	0,70		 TC 10/12 Sárga borház	0,00
			(0,00) N-48°09.957' E-21°17.873' ALT: 116 m	

After SS10/12 STOP to service

Follow the roadbook from page 190. #28 to 195. #53.

The distance is 43,83 km

# RALLY HUNGARY

## SS 10/12 - Sárga borház



TC / IE

N48 09.974  
E21 17.873



START

N48 10.014  
E21 17.860



FINISH / CÉL

N48 09.978  
E21 17.965



STOP

N48 09.941  
E21 18.006



