www.rallyrokiskis.com

ROKIŠKIO GRAND RALLY

2026
August
13–15

ROAD BOOK

Kelio Knyga

ACCIDENT AND SAFETY PROCEDURE

1. Each competitor must respect the point 53 (Competitors safety) of FIA Regional Rally Championship Sporting Regulations and Lithuanian Automobile Rally Sporting Regulations.
2. Safety Emergency Console must be easily accessible for the driver and co-driver when seated with their harnesses fastened.
3. In the case of an accident where urgent medical attention is required, the following applies:

The SOS switch on the emergency console must be activated as soon as possible.

When possible the red SOS sign should immediately be displayed to the following cars.

As soon as possible, the red reflective triangle must be placed in a conspicuous position on the same side of the road as the car at least 50 meters before the car's position, in order to warn following drivers, even if the car is off the road.

4. Any crew which has the red "SOS" sign displayed to them, or which sees a car which has suffered an accident, and the OK sign is not shown, shall immediately and without exception stop to render assistance. All following cars shall also stop. The second car at the scene shall proceed to inform the next radio point. Subsequent cars shall leave a clear route for emergency vehicles.
5. In the case of an accident where immediate medical intervention is not required or of a car stopping for any other reason on or beside a special stage, whether temporarily or permanently, the following applies:

the OK switch on the emergency console must be activated within one minute.

the green OK sign must be immediately displayed to the following cars. If the crew leaves the vehicle, th OK sign must be displayed so that it is clearly visible to all following crews.

the red reflective triangle must be placed in a conspicuous position on the same side of the road as the car at least 50 meters before the car's position, in order to warn following drivers, even if the car is off the road.

6. Should it not be possible, for whatever reason, to display th OK/SOS board in any of the above situations, this may be replaced by an evident and clearly understandable sign language shown by the crew outside of the car.

an arm and thumb up to indicate OK

crossed arms above the head to indicate SOS.

5. Rally security number: **+370-600-11175**

SAUGUMO PROCEDŪRA AVARIJOS ATVEJU

1. Kiekvienas dalyvis turi griežtai laikytis FIA Regioninių Ralio Čempionatų taisyklių 53 straipsnio,LASF Lietuvos Automobilių Ralio taisyklių 53 straipsnio (Dalyvių saugumas) reikalavimų.
2. GPS saugos kontrolės pultas turi būti laisvai pasiekiamas Tiek 1-o, tiek 2-o vairuotojo, jiems sėdint su priveržtais diržais.
3. Avarijos, kurios pasekoje reikia skubios medicinos pagalbos, atveju, laikomasi šios procedūros:

SOS jungiklis kontrolės pulte turi būti nedelsiant įjungtas

Kai tai įmanoma SOS ženklas turi būti nedelsiant rodomas sekantiems automobiliams.

Raudonas atspindintis trikampis turi būti nedelsiant pastatytas matomoje vietoje sustojusio automobilio kelio pusėje ne mažiau, kaip 50 metrų iki automobilio pozicijos, net tuo atveju, kai automobilis yra išslydęs iš kelio.

4. Bet kuris ekipažas, kuriam rodomas raudonas “SOS” ženklas arba kuris mato avariją patyrusį automobilį, o OK ženklas nėra rodomas, turi nedelsdami ir be jokių išimčių sustoti bei suteikti pagalbą. Visi po to važiuojantys automobiliai taip pat turi sustoti. Antrasis automobilis atvykęs į įvykio vietą važiuoja toliau perduoti informacijos iki sekančio pažymėto radijo sekimo posto. Sekantys automobiliai turi palikti laisvą ralio trasą gelbėjimo tarnybų atvykimui.
5. Įvykus avarija, kurios pasėkoje medicininės pagalbos nereikia, ar automobiliui dėl bet kokios priežasties sustojus šalia GR ar jame laikinai ar visam laikui, atliekama ši procedūra:

OK jungiklis turi būti įjungtas vienos minutės bėgyje.

OK ženklas turi būti nedelsiant parodytas sekantiems automobiliams. Jei ekipažas dėl kokios nors priežasties pasitraukia nuo automobilio OK ženklas turi būti pastatytas gerai matomoje atvažiuojantiems ekipažams vietoje.

Raudonas atspindintis trikampis turi būti nedelsiant pastatytas matomoje vietoje sustojusio automobilio kelio pusėje ne mažiau, kaip 50 metrų iki automobilio pozicijos, net tuo atveju, kai automobilis yra išslydęs iš kelio.

6. Jei dėl kokios nors priežasties ekipažas negali parodyti SOS/OK ženklo įvykus bet kokiai anksčiau išvardintai situacijai, tai galima pakeisti aiškiai suprantamais rankų gestais, rodomais ekipažui išlipus iš automobilio sekantiems ekipažams:

Iškelta ranka su ištiestu nykščiu reiškia OK

Virš galvos sukryžiuotos rankos reiškia SOS

7.Ralio saugumo numeris: **+370-600-11175**

MEDICAL AND SAFETY SERVICES
Greitosios pagalbos ir saugumo tarnybos

Police/Policija

Rokiškio rajono policijos komisariatas	Pramonės g. 9, Rokiškis	+370-458-33512, 112

Hospitals/Ligoninės

Rajono ligoninė	V. Lašo g. 3, Rokiškis	+370-458-55096, 112

Rally Officials/Oficialūs asmenys

Chief Doctor Varžybų vyr. Gydytojas	Vida Valantinaitė	+370-687-47301
Chief Safety Officer Saugumo viršininkas	Kęstutis Kelpša	+370-698-89938
Clerk of the Course Varžybų vadovas	Donatas Liesis	+370-614-81141

GENERAL EMERGENCY NUMBER/ BENDRAS PAGALBOS TELEFONAS:112

SYMBOLS USED IN THE ROAD BOOK
Kelio knygoje naudojami ženklai

TIME CONTROL		*LAIKO KONTROLĖS PUNKTAS*
SS START		*GR STARTAS*
SS FLYING FINISH		*GR FINIŠAS*
SS STOP	STOP	*GR STOP*
REFUELING ZONE		*KURO UŽPILDYMO ZONA*
EMERGENCY POINT		*GREITOJI PAGALBA*
RADIO POINT		*RADIJO RYŠIO PUNKTAS*
EVACUATION ROUTE NO.	E-1	*EVAKUACINIS KELIAS NR.*
CROSSROAD		*SANKRYŽA*
ASPHALT/GRAVEL		*ASFALTAS/ŽVYRAS*
FOREST ROAD OR PATH		*MIŠKO KELIUKAS*
MEASURMENT POINT		*ATSTUMO SKAIČIAVIMO TAŠKAS*
ONTO BRIDGE		*ANT TILTO*
2-WAY COMPETITOR TRAFFIC		*PRIEŠPRIEŠINIS LENKTYNIŲ EISMAS*
PETROL STATION		*DEGALINĖ*
RAILROAD CROSSING		*GELEŽINKELIO PERVAŽA*
LOCALITY ENTRANCE	ROKIŠKIS	*MIESTO PRADŽIA*
LOCALITY EXIT	~~OBELIAI~~	*MIESTO PABAIGA*

SYMBOLS USED IN THE ROAD BOOK
Kelio knygoje naudojami ženklai

DIRECTION TO FOLLOW	JUODUPĖ 7	*SEKTINA KRYPTIS*
DIRECTION NOT TO FOLLOW	DŪSETOS 11	*NESEKTINA KRYPTIS*
BUILDING		*NAMAS, PASTATAS*
CRUCIFIX, CEMETERY		*KRYŽIUS, KAPINĖS*
FENCE		*TVORA*
GATE		*VARTAI*
TRAFFIC LIGHT		*ŠVIESOFORAS*
TREES		*MEDŽIAI*
BUSHES		*KRŪMAI*
STONE		*AKMUO*
ELEKTROS STULPAS, NR.	100/16	*ELEKTRIC POLE, NO.*
BUS STOP		*AUTOBUSO SUSTOJIMAS*
CHURCH		*BAŽNYČIA*
ADDITIONAL RECCE SPEED LIMITS	50 40	*PAPILDOMI GREIČIO RIBOJIMAI SUSIPAŽINIMUI*

GPS KOORDINATĖS/GPS COORDINATES

Ralio štabas/Rally HQ	N-	55.9642	E-	25.5906	
Tech. Tikrinimas/Scrutineering	N-	55.9347	E-	25.5878	
Service - IN	N-	55.9672	E-	25.5859	
Service - OUT/Regroup IN	N-	55.9626	E-	25.5867	
Regroup OUT	N-	55.9609	E-	25.5871	
Refuelling zone Obeliai	N-	55.9423	E-	25.7995	
GR/SS 1 JASAUTA	N-	55.8241	E-	25.6356	START
	N-	55.8175	E-	25.6603	STOP
GR/SS 2 ŠVYTURIO NEALKOHOLINIS	N-	55.7732	E-	25.6616	START
	N-	55.7798	E-	25.6121	STOP
GR/SS 3 GO BOTANICALS GR/SS 4 BATTERY	N-	55.8974	E-	25.5505	START
	N-	55.9081	E-	25.4884	STOP
GR/SS 5 ROKIŠKIS	N-	55.7878	E-	25.5723	START
	N-	55.7877	E-	25.5760	STOP
GR/SS 6 ROKIŠKIO GRAND GR/SS 17 ROKIŠKIO BE LAKTOZĖS	N-	55.9541	E-	25.6074	START
	N-	55.9766	E-	25.6460	STOP
GR/SS 7 ROKIŠKIO NAMINIS	N-	55.7732	E-	25.6616	START
	N-	55.7509	E-	25.5428	STOP
GR/SS 8 CBET GR/SS 10 ŽIOGELIS	N-	56.0297	E-	25.6340	START
	N-	56.0105	E-	25.6779	STOP
GR/SS 9 LIQUI MOLY GR/SS 11 AGIA	N-	55.9931	E-	25.5917	START
	N-	56.0395	E-	25.5464	STOP
GR/SS 12 CITUS	N-	55.9154	E-	25.9410	START
	N-	55.9301	E-	25.9089	STOP
GR/SS 13 ROKIŠKIO SŪRIS GR/SS 15 GARAGE	N-	55.9702	E-	25.8743	START
	N-	55.9857	E-	25.8975	STOP
GR/SS 14 DEMUS	N-	55.8829	E-	25.8628	START
	N-	55.9409	E-	25.8644	STOP
GR/SS 16 DACIA	N-	55.8922	E-	25.8162	START
	N-	55.8708	E-	25.6370	STOP

RALIO ŠTABAS/RALLY HQ

Rokiškis Public Library
Nepriklausomybės sqr. 16, Rokiškis
Tel.: +370-682-42911

E-mail: info@rallyrokiskis.com
Website: www.rallyrokiskis.com

Itinerary
Maršrutinė kortelė

Start/Startas (sections/sekcija 1,2)				*Friday/Penktadienis, 2026-08-14*		
				Sunset/Saulė leidžiasi 20:57		
0	Rokiškis	-	-	-	-	**14:30**
1	Mičiūnai	-	22,67	22,67	0:32	15:02
SS /GR 1	***JASAUTA***	***6,21***	-	-	-	***15:05***
2	Jūžintai	-	7,05	13,26	0:17	15:22
SS /GR 2	***ŠVYTURIO NEALKOHOLINIS***	***5,20***	-	-	-	***15:25***
3	Selynė	-	17,36	22,56	0:27	15:52
SS /GR 3	***GO BOTANICALS***	***4,27***	-	-	-	***15:55***
3A	Service **IN**	-	11,98	16,25	0:25	16:20
	Service A - Rokiškis	**(15,68)**	**(59,06)**	**(74,74)**	0:30	
3B	Service **OUT** – Regroup **IN**	-	-	-	-	16:50
3C	Regroup **OUT**	-	-	-	0:15	17:05
RZ 1	Refuel/ Kuro užpylimas -**Rokiškis** Distance to next RZ/Iki kito KU	(16,69)	(70,86)	(87,55)		
4	Selynė	-	9,65	9,65	0:17	17:22
SS /GR 4	***BATTERY***	***4,27***	-	-	-	***17:25***
5	Kamajėliai	-	24,77	29,04	0:37	18:02
SS /GR 5	***ROKIŠKIS***	***5,10***	-	-	-	***18:05***
6	Ežero g.	-	25,14	30,24	0:42	18:47
SS /GR 6	***ROKIŠKIO GRAND***	***7,32***	-	-	-	***18:50***
6A	Service **IN**	-	11,30	18,62	0:25	19:15
	Service B -Rokiškis	**(16,69)**	**(70,86)**	**(87,55)**	0:45	
6B	Service **OUT**/Parc Ferme **IN**	-	-	-	-	20:00
Friday totals/Viso Penktadienj		**32,37**	**129,92**	**162,29**	**19,95%**	

Section 1

Section 2

Re-start/Re-Startas (sections/sekcija 3,4,5,6)

Saturday/Šeštadienis 2026-08-15
Sunset/Saulė leidžiasi 20:54

TC/LK	LOCATION/VIETA	SS dist. GR ilgis	Liaison dist. Be GR km	Total dist. LK viso km.	Target time Laiko norma	1st car due 1 aut. laikas
6C	Parc Ferme/**OUT** ***Rally2***	-	-	-	-	7:00
RZ 2	Refuel/ Kuro užpylimas -**Rokiškis** Distance to next RZ/Iki kito KU	(11,13)	(59,86)	(70,99)		
7	Jūžintai	-	28,31	28,31	0:37	7:37
GR/SS 7	***ROKIŠKIO NAMINIS***	***11,13***	-	-	-	***7:40***
RZ 3	Refuel/ Kuro užpylimas -**Rokiškis** Distance to next RZ/Iki kito KU	(37,52)	[31,55] (63,19)	(100,71)		
8	Vyžuona	-	40,72	51,85	1:02	8:42
GR/SS 8	***CBET***	***9,58***	-	-	-	***8:45***
9	Bulveniškis	-	7,73	17,31	0:27	9:12
GR/SS 9	***LIQUI MOLY***	***9,98***	-	-	-	***9:15***
10	Vyžuona	-	20,57	30,55	0:42	9:57
GR/SS 10	***ŽIOGELIS***	***9,58***	-	-	-	***10:00***
11	Bulveniškis	-	7,73	17,31	0:27	10:27
GR/SS 11	***AGIA***	***8,38***	-	-	-	***10:30***
11A	Service **IN**		17,99	26,37	0:40	11:10
	Service C - Rokiškis	**(48,65)**	**(123,05)**	**(171,70)**	0:45	
11B	Service **OUT** – Regroup **IN**			-	-	11:55
11C	Regroup **OUT**	-	-	-	0:15	12:10
RZ 4	Refuel/ Kuro užpylimas -**Rokiškis** Distance to next RZ/Iki kito KU	(6,94)	(42,57)	(49,51)		
12	Dirdos	-	31,79	31,79	0:42	12:52
GR/SS 12	***CITUS***	***6,94***	-	-	-	***12:55***
12A	Regroup **IN**		10,78	17,72	0:25	13:20
12B	Regroup **OUT**	-	-	-	0:15	13:35
RZ 5	Refuel/ Kuro užpylimas -**Obeliai** Distance to next RZ/Iki kito KU	(21,04)	(66,39)	(87,43)		
13	Pakriauniai	-	5,72	5,72	0:12	13:47
GR/SS 13	***ROKIŠKIO SŪRIS***	***5,27***	-	-	-	***13:50***
14	Keležeriai	-	18,41	23,68	0:32	14:22
GR/SS 14	***DEMUS***	***10,50***	-	-	-	***14:25***
15	Pakriauniai	-	12,01	22,51	0:32	14:57
GR/SS 15	***GARAGE***	***5,27***	-	-	-	***15:00***
15A	Service **IN**		30,25	35,52	0:45	15:45
	Service D - Rokiškis	**(27,98)**	**(108,96)**	**(136,94)**	1:00	
15B	Service **OUT** – Regroup **IN**			-	-	16:45
15C	Regroup **OUT**	-	-	-	0:20	17:05
RZ 6	Refuel/ Kuro užpylimas -**Rokiškis** Distance to next RZ/Iki kito KU	(25,27)	(51,05)	(76,32)		
16	Bajorai	-	24,97	24,97	0:37	17:42
GR/SS 16	***DACIA***	***17,95***	-	-	-	***17:45***
17	Ežero g.	-	15,87	33,82	0:42	18:27
GR/SS 17	***ROKIŠKIO BE LAKTOZĖS***	***7,32***	-	-	-	***18:30***
17A	Parc Ferme **IN**		10,21	17,53	0:25	18:55
Saturday totals/Viso Šeštadienį		**101,90**	**283,06**	**384,96**	**26,47%**	

Section 3

Section 4

Section 5

Section 6

TOTALS OF THE RALLY/VISO RALYJE				
	GR/SS	**Liaison Be GR**	**Total Bendras**	**%**
Friday/Penktadienis, 2026-08-14 Sections/Sekcijos 1,2	32,37	129,92	162,29	19,95%
Saturday/Šeštadienis, 2026-08-15 Sections/Sekcijos 3,4,5,6	101,90	283,06	384,96	26,47%
Total/Bendrai – 17 SS/GR	**134,27**	**412,98**	**547,25**	**24,53%**

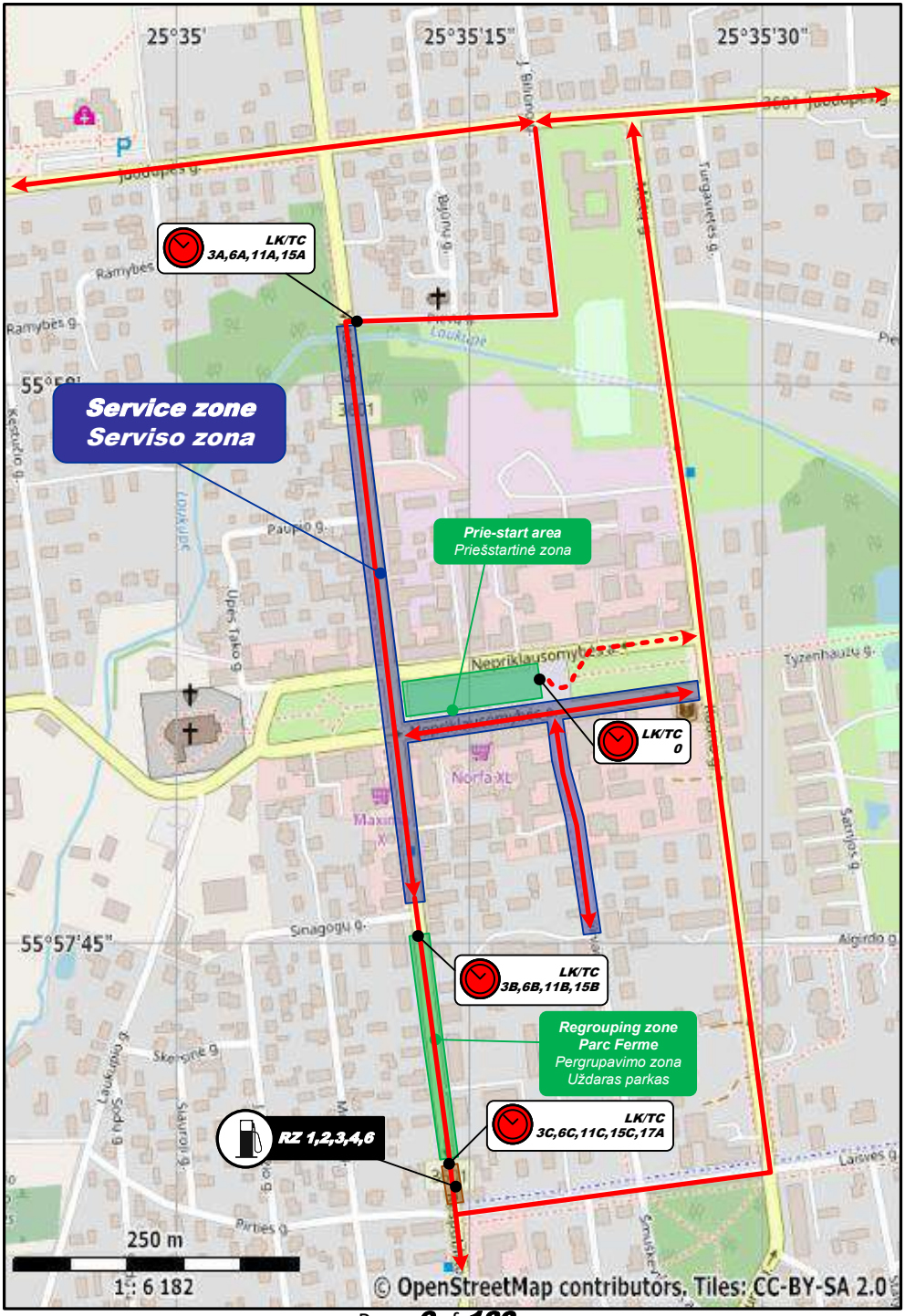
25°35'
25°35'15"
25°35'30"
55°57'45"
LK/TC
3A,6A,11A,15A
Service zone
Serviso zona
Prie-start area
Priešstartinė zona
LK/TC
0
LK/TC
3B,6B,11B,15B
Regrouping zone
Parc Ferme
Pergrupavimo zona
Uždaras parkas
LK/TC
3C,6C,11C,15C,17A
RZ 1,2,3,4,6
250 m
1: 6 182
© OpenStreetMap contributors. Tiles: CC-BY-SA 2.0

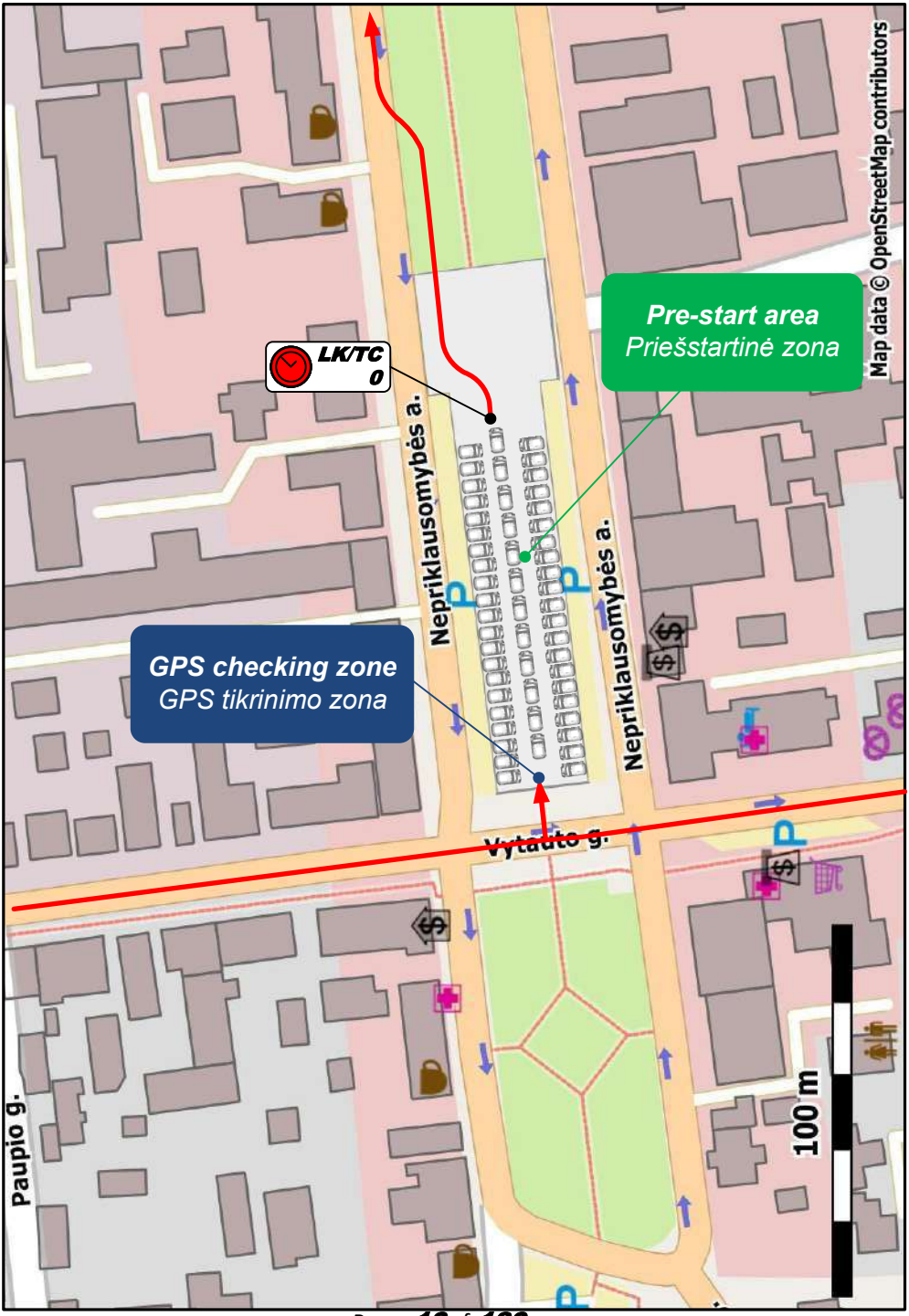
Pre-start area
Priešstartinė zona
LK/TC
0
GPS checking zone
GPS tikrinimo zona
Nepriklausomybės a.
Nepriklausomybės a.
Vytauto g.
Paupio g.
100 m
Map data © OpenStreetMap contributors

LK/TC - **0 Rokiškis**	Atstumas/Distance:	Ratas/Leg: **1**
LK/TC - **1 Mičiūnai**	**22,67 km**	Sekcija/Section: **1**
	Vid. Greitis/ Avg. Speed **42,51 km/h**	Laiko norma/Time allowed: **32 min**

Atstumas/Distance Visas/Total	Atstumas/Distance Dalinis/Partial	Kryptis/Direction	Informacija/Information	Iki LK/ Distance Regress.
0,00	**0,00**	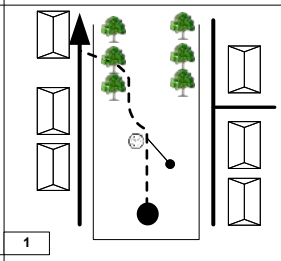 1	**LK/TC 0 Rokiškis** GPS 55.9644 25.5884	**22,67**
0,15	**0,15**	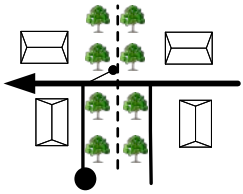 2		**22,53**
0,60	**0,45**	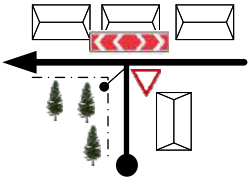 3	JUODUPĖ 16 JUODUPĖS g.	**22,07**
0,87	**0,27**	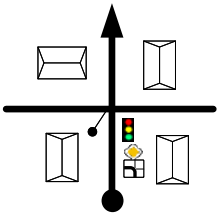 4	VYTAUTO g.	**21,80**
3,25	**2,38**	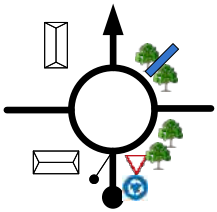 5	123 PANEVĖŽYS 87	**19,42**
	1,04			

LK/TC - **0 Rokiškis**	Atstumas/Distance:	Ratas/Leg: **1**
LK/TC - **1 Mičiūnai**	**22,67 km**	Sekcija/Section: **1**
	Vid. Greitis/ Avg. Speed **42,51 km/h**	Laiko norma/Time allowed: **32 min**

Atstumas/Distance Visas/Total	Atstumas/Distance Dalinis/Partial	Kryptis/Direction	Informacija/Information	Iki LK/ Distance Regress.
4,29	**1,04**	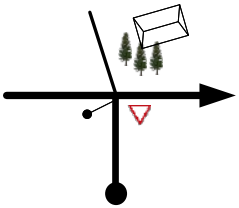 6	123 ANYKŠČIAI 60 PANEVĖŽYS 88 → DAUGPILIS 79 PANEVĖŽIO g. ↔	**18,38**
4,93	**0,64**	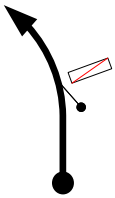 7	~~ROKIŠKIS~~	**17,74**
6,18	**1,25**	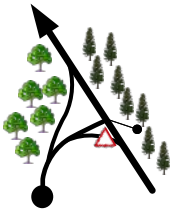 8	~~123~~ 122 ← OBELIAI 14 ANYKŠČIAI 55 DAUGPILIS 78	**16,49**
9,15	**2,97**	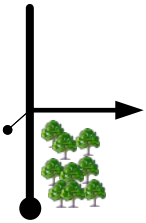 9	~~122~~ JŪŽINTAI 20 →	**13,52**
11,93	**2,78**	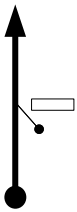 10	LAIBGALIAI	**10,74**
	1,02			

LK/TC - ***0 Rokiškis***	Atstumas/Distance:	Ratas/Leg: ***1***
LK/TC - ***1 Mičiūnai***	***22,67 km***	Sekcija/Section: ***1***
	Vid. Greitis/ Avg. Speed ***42,51 km/h***	Laiko norma/Time allowed: ***32 min***

Atstumas/Distance Visas/Total	Atstumas/Distance Dalinis/Partial	Kryptis/Direction	Informacija/Information	Iki LK/ Distance Regress.
12,95	***1,02***	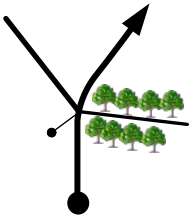 11		***9,72***
13,67	***0,72***	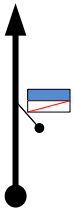 12	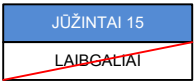	***9,00***
22,34	***8,67***	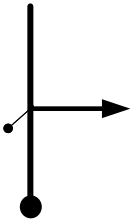 13	ANT ŽVYRO/ONTO GRAVEL	***0,33***
22,67	***0,33***	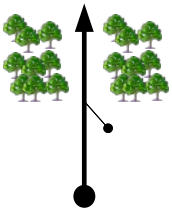 14	***LK/TC 1 Mičiūnai*** (0,13)	***0,00***

NOTES/ PASTABOS

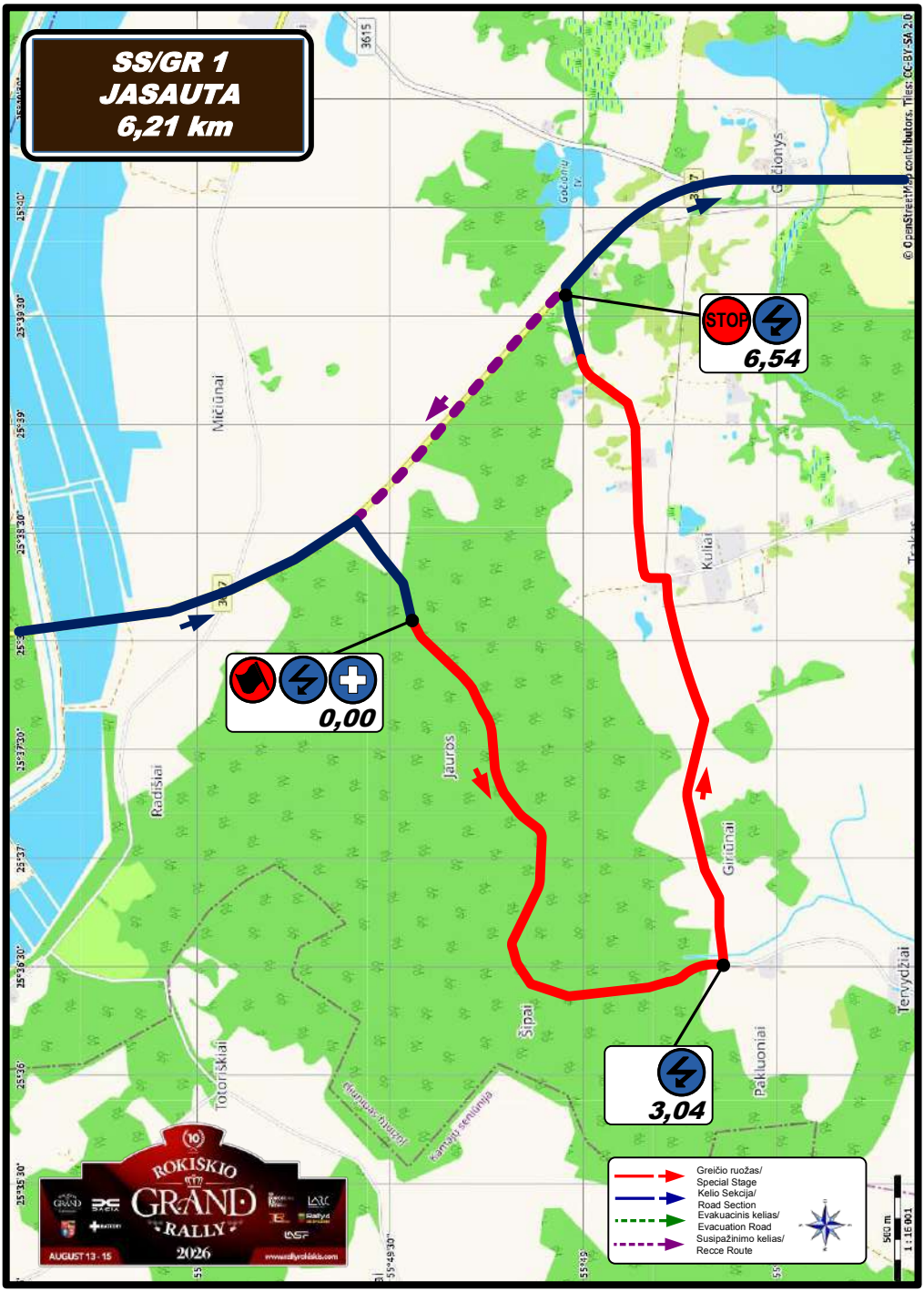
SS/GR 1
JASAUTA
6,21 km
0,00
3,04
6,54
STOP
Greičio ruožas/
Special Stage
Kelio Sekcija/
Road Section
Evakuacinis kelias/
Evacuation Road
Susipažinimo kelias/
Recce Route
ROKIŠKIO
GRAND
RALLY
2026
AUGUST 13 - 15
www.rallyrokiskis.com
© OpenStreetMap contributors. Tiles: CC-BY-SA 2.0

SS/GR 1
JASAUTA

LK/TC - ***1 Mičiūnai***	Atstumas/Distance:	Ratas/Leg:	***1***
LK/TC - ***2 Jūžintai***	***13,26 km***	Sekcija/Section:	***1***
Greičio ruožas/ Special Stage ***1*** ***JASAUTA*** ***6,21 km***	Rekordas/Record ***Route revised/ Pakeistas GR***	Laiko norma/Time allowed: ***17 min***	

Atstumas/Distance Visas/Total	Atstumas/Distance Dalinis/Partial	Kryptis/Direction	Informacija/Information	Iki LK/ Distance Regress.
0,00	***0,00***	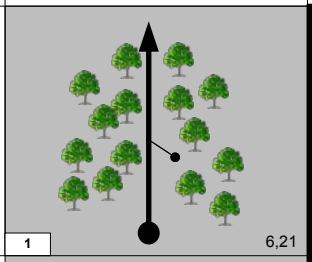	50 ***GR/SS 1 START*** ***JASAUTA*** GPS ***55.8241 25.6356***	***13,26***
3,04	***3,04***	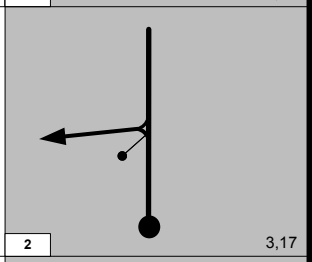	***SOS 1*** GPS ***55.8106 25.6086***	***10,22***
4,95	***1,91***	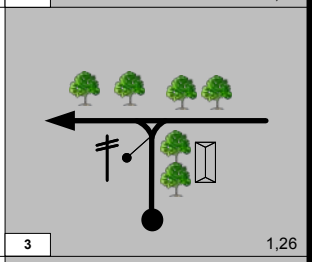		***8,31***
6,21	***1,26***	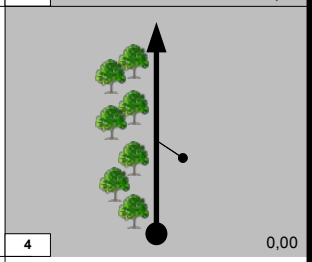	50 ***GR/SS 1 FINISH*** ***JASAUTA***	***7,05***
6,39	***0,18***	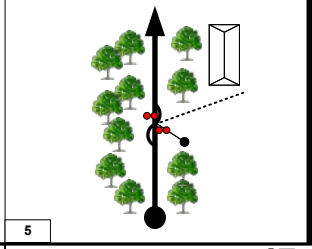		***6,87***
	0,15	Versti greitai/ Turn quickly		

LK/TC - **1 Mičiūnai**	Atstumas/Distance:	Ratas/Leg: **1**
LK/TC - **2 Jūžintai**	**13,26 km**	Sekcija/Section: **1**
	Vid. Greitis/ Avg. Speed **46,80 km/h**	Laiko norma/Time allowed: **17 min**

Atstumas/Distance Visas/Total	Atstumas/Distance Dalinis/Partial	Kryptis/Direction	Informacija/Information	Iki LK/ Distance Regress.
6,54	**0,15**	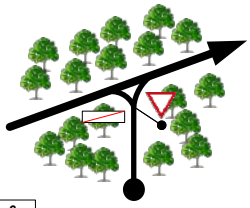 6	ANT ASFALTO/ONTO ASPHALT STOP ~~KULIAI~~ **GR/SS 1 STOP** **JASAUTA** GPS 55.8175 25.6603	**6,72**
10,84	**4,30**	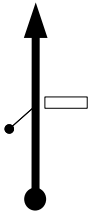 7	JŪŽINTAI	**2,42**
11,98	**1,14**	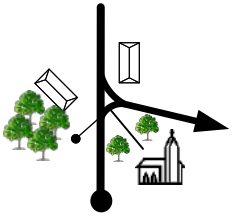 8	KAMAJAI 12 →	**1,28**
12,58	**0,60**	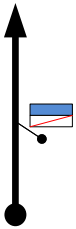 9	KAMAJAI 11 ~~JŪŽINTAI~~ ANT ŽVYRO/ONTO GRAVEL 12,78KM	**0,68**
13,02	**0,44**	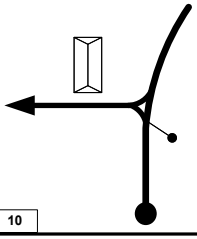 10		**0,24**
	0,24			

LK/TC - ***1 Mičiūnai***		Atstumas/Distance:	Ratas/Leg: ***1***
LK/TC - ***2 Jūžintai***		***13,26 km***	Sekcija/Section: ***1***
		Vid. Greitis/ Avg. Speed ***46,80 km/h***	Laiko norma/Time allowed: ***17 min***

Atstumas/Distance		Kryptis/Direction	Informacija/Information	Iki LK/ Distance Regress.
Visas/Total	Dalinis/Partial			
13,26	***0,24***	11	***LK/TC 2 Jūžintai*** (0,14)	***0,00***

NOTES/ PASTABOS

SS/GR 2
ŠVYTURIO
NEALKOHOLINIS
5,20 km
ROKIŠKIO
GRAND
RALLY
AUGUST 13 - 15
2026
0,00
STOP
5,77
3,58
Greičio ruožas/
Special Stage
Kelio Sekcija/
Road Section
Evakuacinis kelias/
Evacuation Road
Susipažinimo kelias/
Recce Route

SS/GR 2
ŠVYTURIO NEALKOHOLINIS

LK/TC - **2 Jūžintai**	Atstumas/Distance:	Ratas/Leg: **1**
LK/TC - **3 Sėlynė**	**22,56 km**	Sekcija/Section: **1**
Greičio ruožas/ Special Stage **2**	Rekordas/Record	Laiko norma/Time allowed:
ŠVYTURIO NEALKOHOLINIS **5,20 km**	**Route revised/ Pakeistas GR**	**27 min**

Atstumas/Distance Visas/Total	Atstumas/Distance Dalinis/Partial	Kryptis/Direction	Informacija/Information	Iki LK/ Distance Regress.
0,00	**0,00**	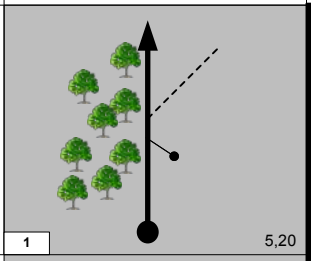 1 5,20	**GR/SS 2 START ŠVYTURIO NEALKOHOLINIS** GPS **55.7732 25.6616**	**22,56**
0,43	**0,43**	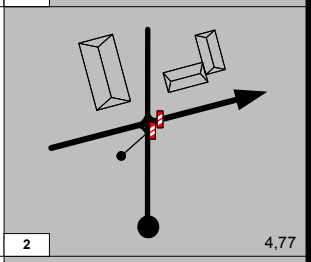 2 4,77	NEPJAUTI/ DON'T CUT	**22,13**
0,95	**0,52**	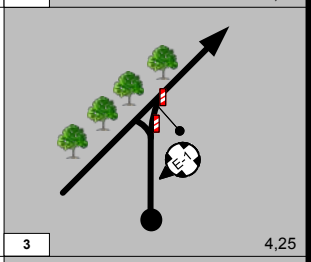 3 4,25	NEPJAUTI/ DON'T CUT	**21,61**
3,58	**2,63**	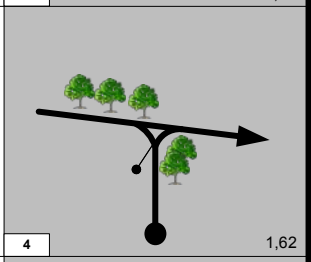 4 1,62	**SOS 1** GPS **55.7640 25.6180**	**18,98**
5,20	**1,62**	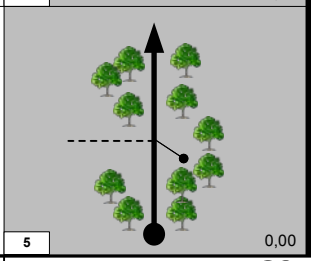 5 0,00	**GR/SS 2 FINISH ŠVYTURIO NEALKOHOLINIS**	**17,36**
	0,22			

2

LK/TC - **2 Jūžintai**	Atstumas/Distance:	Ratas/Leg: **1**
LK/TC - **3 Sėlynė**	**22,56 km**	Sekcija/Section: **1**
	Vid. Greitis/ Avg. Speed **50,13 km/h**	Laiko norma/Time allowed: **27 min**

Atstumas/Distance Visas/Total	Atstumas/Distance Dalinis/Partial	Kryptis/Direction	Informacija/Information	Iki LK/ Distance Regress.
5,42	**0,22**	6		**17,14**
5,56	**0,14**	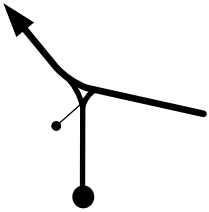 7	STOP **GR/SS 2 STOP** **ŠVYTURIO NEALKOHOLINIS** GPS **55.7798 25.6121**	**17,00**
13,41	**7,85**	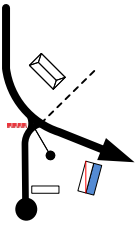 8	KAMAJAI **120** ANYKŠČIAI 43 ROKIŠKIS 18 ROKIŠKIS 18 KAMAJAI ANT ASFALTO/ONTO ASPHALT	**9,15**
22,36	**8,95**	9	ANT ŽVYRO/ONTO GRAVEL **120**	**0,20**
22,56	**0,20**	10	**LK/TC 3** **Sėlynė** (0,08)	**0,00**

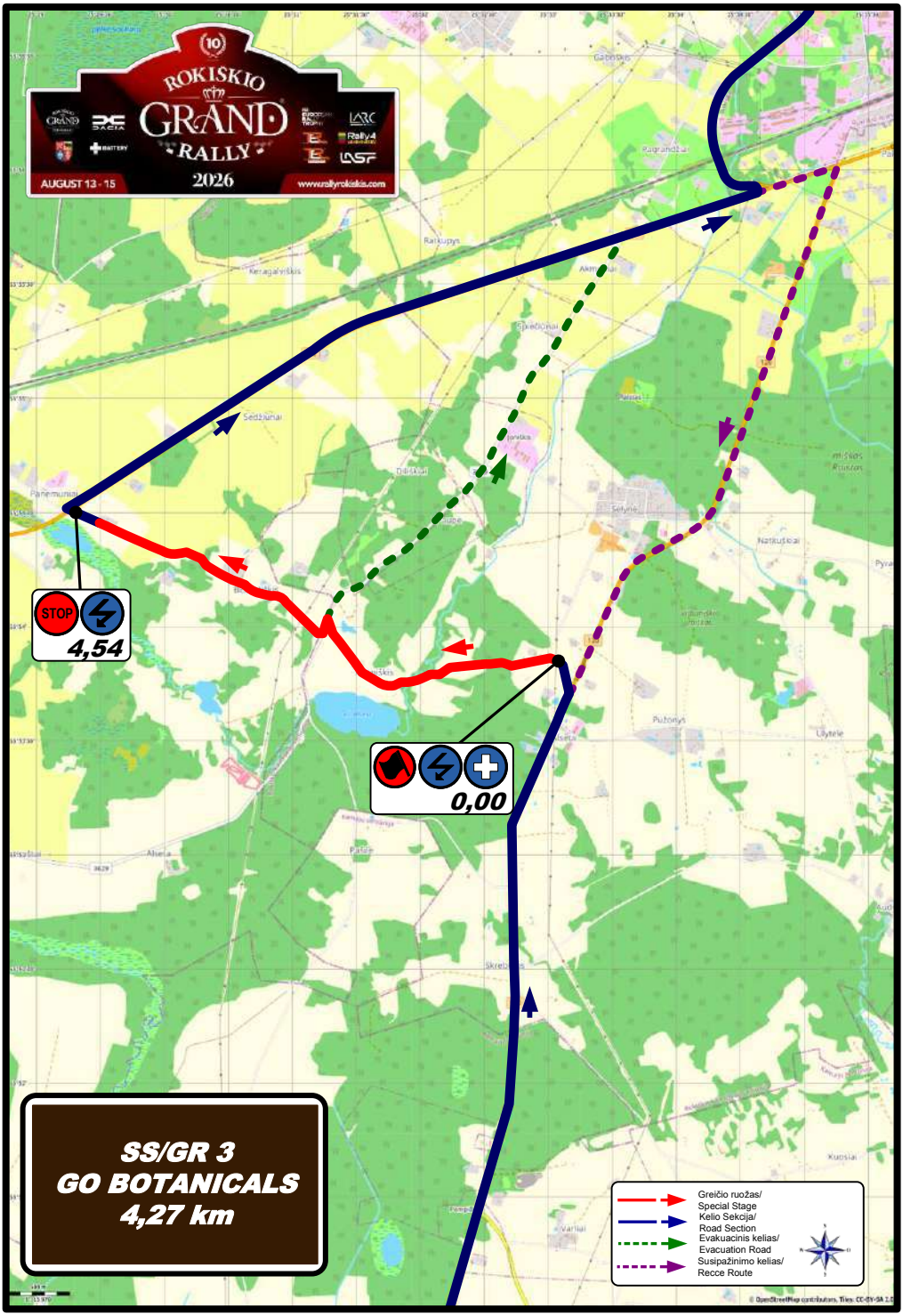
10
ROKISKIO
GRAND
RALLY
2026
AUGUST 13 - 15
www.rallyrokiskis.com
STOP
4,54
0,00
SS/GR 3
GO BOTANICALS
4,27 km
Greičio ruožas/
Special Stage
Kelio Sekcija/
Road Section
Evakuacinis kelias/
Evacuation Road
Susipažinimo kelias/
Recce Route

SS/GR 3
GO BOTANICALS

LK/TC - **3 Sėlynė**	Atstumas/Distance:	Ratas/Leg: **1**
LK/TC - **3a Service IN**	**16,25 km**	Sekcija/Section: **1**
Greičio ruožas/ Special Stage **3**	Rekordas/Record **G. Notkus 2:10,43**	Laiko norma/Time allowed: **25 min**
GO BOTANICALS **4,27 km**		

Atstumas/Distance Visas/Total	Atstumas/Distance Dalinis/Partial	Kryptis/Direction	Informacija/Information	Iki LK/ Distance Regress.
0,00	**0,00**	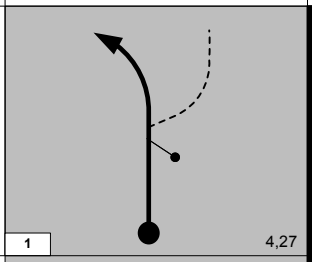	**GR/SS 3 START** **GO BOTANICALS** GPS **55.8974 25.5505**	**16,25**
2,14	**2,14**	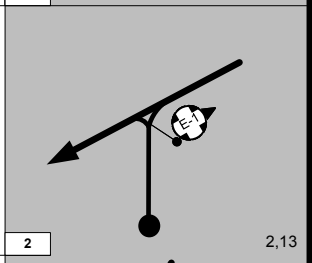		**14,11**
2,26	**0,12**	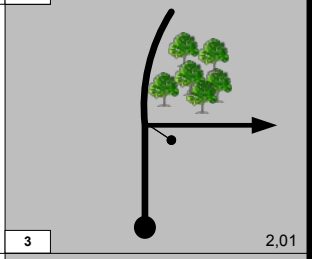		**13,99**
4,27	**2,01**	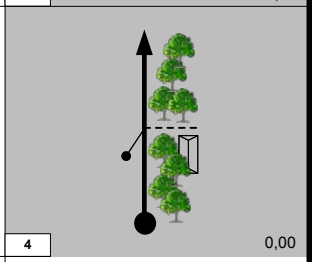	**SS/GR 3 FINISH** **GO BOTANICALS**	**11,98**
4,42	**0,15**	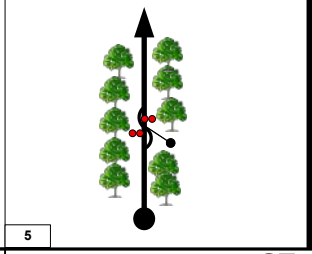		**11,83**
	0,12	Versti greitai/ Turn quickly		

3

LK/TC - ***3 Sėlynė***	Atstumas/Distance:	Ratas/Leg: ***1***
LK/TC - ***3a Service IN***	***16,25 km***	Sekcija/Section: ***1***
	Vid. Greitis/ Avg. Speed ***39,00 km/h***	Laiko norma/Time allowed: ***25 min***

Atstumas/Distance Visas/Total	Atstumas/Distance Dalinis/Partial	Kryptis/Direction	Informacija/Information	Iki LK/ Distance Regress.
4,54	***0,12***	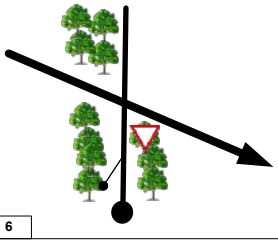 6	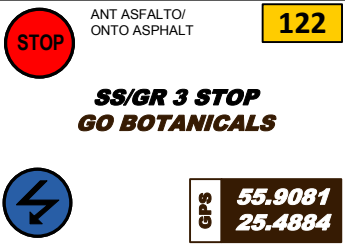	***11,71***
10,81 ↓ ***10,88***	***6,27*** ↓ ***0,07***	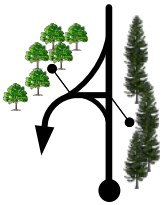 7		***5,44*** ↓ ***5,37***
12,06	***1,18***	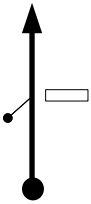 8		***4,19***
13,36	***1,30***	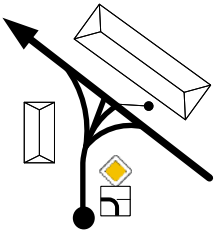 9		***2,89***
13,91	***0,55***	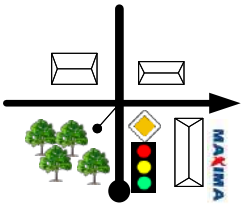 10		***2,34***
	0,25			

LK/TC - ***3 Sėlynė***	Atstumas/Distance:	Ratas/Leg: ***1***
LK/TC - ***3a Service IN***	***16,25 km***	Sekcija/Section: ***1***
	Vid. Greitis/ Avg. Speed ***39,00 km/h***	Laiko norma/Time allowed: ***25 min***

Atstumas/Distance Visas/Total	Dalinis/Partial	Kryptis/Direction	Informacija/Information	Iki LK/ Distance Regress.
14,16	***0,25***	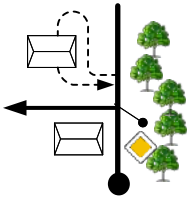 11	JUODUPĖ 18 CENTRAS 1 ***Automobilių plovykla*** *Optional car wash*	***2,09***
14,81	***0,65***	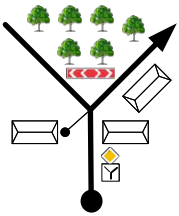 12		***1,44***
15,85	***1,04***	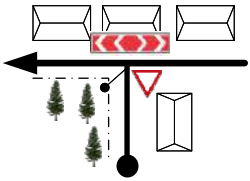 13	JUODUPĖ 16 Juodupės g.	***0,40***
15,93	***0,08***	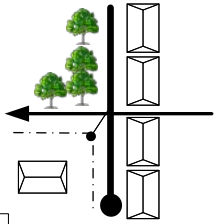 14		***0,32***
16,25	***0,32***	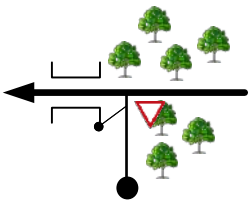 15	***LK/TC 3a Service IN*** GPS ***55.9672 25.5859***	***0,00***

NOTES/ PASTABOS

LK/TC - ***3c Regroup OUT***	Atstumas/Distance:	Ratas/Leg: ***1***
LK/TC - ***4 Sėlynė***	***9,65 km***	Sekcija/Section: ***2***
	Vid. Greitis/ Avg. Speed ***34,06 km/h***	Laiko norma/Time allowed: ***17 min***

Atstumas/Distance Visas/Total	Atstumas/Distance Dalinis/Partial	Kryptis/Direction	Informacija/Information	Iki LK/ Distance Regress.
0,00	***0,00***	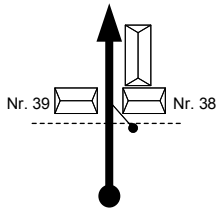 1	***LK/TC 3c Regroup OUT***	***9,65***
1,34	***1,34***	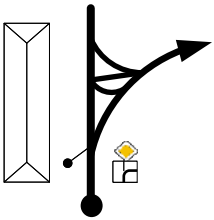 2	123 ANYKŠČIAI 58 PANEVĖŽYS 85 →	***8,31***
2,68	***1,34***	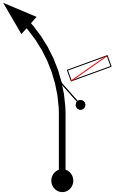 3	~~ROKIŠKIS~~	***6,97***
3,93	***1,25***	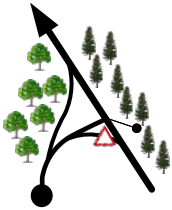 4	~~123~~ 122 ← OBELIAI 14 ANYKŠČIAI 55 DAUGPILIS 78	***5,72***
4,53	***0,60***	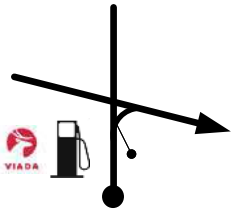 5	~~122~~ 120 ANYKŠČIAI 54 →	***5,12***
	4,92			

LK/TC - ***3c Regroup OUT***	Atstumas/Distance:	Ratas/Leg: ***1***
LK/TC - ***4 Sėlynė***	***9,65 km***	Sekcija/Section: ***2***
	Vid. Greitis/ Avg. Speed ***34,06 km/h***	Laiko norma/Time allowed: ***17 min***

Atstumas/Distance Visas/Total	Atstumas/Distance Dalinis/Partial	Kryptis/Direction	Informacija/Information	Iki LK/ Distance Regress.
9,45	***4,92***	 6	ANT ŽVYRO/ONTO GRAVEL 1/20	***0,20***
9,65	***0,20***	7	***LK/TC 4 Sėlynė*** (0,08)	***0,00***

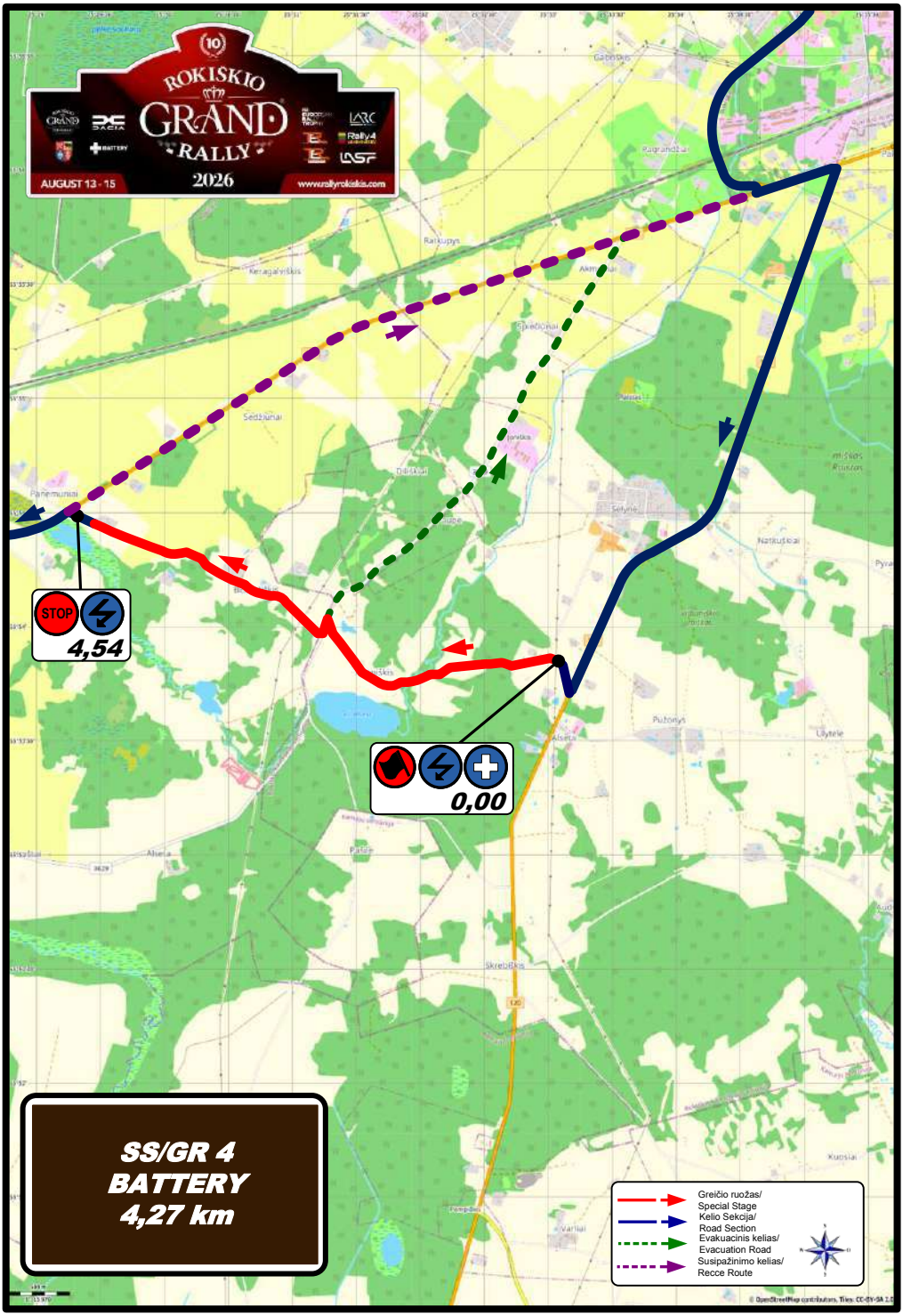
10
ROKISKIO
GRAND
RALLY
2026
AUGUST 13 - 15
www.rallyrokiskis.com
STOP
4,54
0,00
SS/GR 4
BATTERY
4,27 km
Greičio ruožas/
Special Stage
Kelio Sekcija/
Road Section
Evakuacinis kelias/
Evacuation Road
Susipažinimo kelias/
Recce Route

SS/GR 4
BATTERY

LK/TC - ***4 Sėlynė***		Atstumas/Distance:	Ratas/Leg: ***1***
LK/TC - ***5 Kamajėliai***		***29,04 km***	Sekcija/Section: ***2***
Greičio ruožas/ Special Stage ***4***		Rekordas/Record	Laiko norma/Time allowed:
BATTERY	***4,27 km***	***G. Notkus 2:10,43***	***37 min***

Atstumas/Distance Visas/Total	Atstumas/Distance Dalinis/Partial	Kryptis/Direction	Informacija/Information	Iki LK/ Distance Regress.
0,00	***0,00***	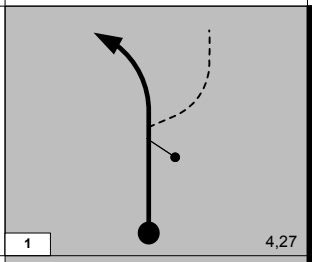	***GR/SS 4 START*** ***BATTERY*** GPS ***55.8974 25.5505***	***29,04***
2,14	***2,14***	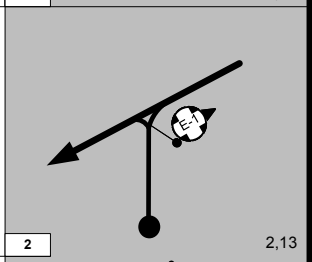		***26,90***
2,26	***0,12***	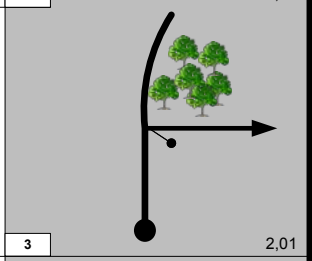		***26,78***
4,27	***2,01***	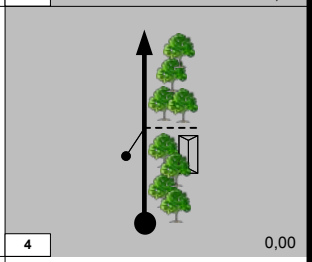	***SS/GR 4 FINISH*** ***BATTERY***	***24,77***
4,42	***0,15***	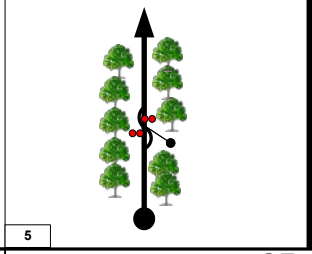		***24,62***
	0,12	Versti greitai/ Turn quickly		

LK/TC - ***4 Sėlynė***	Atstumas/Distance:	Ratas/Leg: ***1***
LK/TC - ***5 Kamajėliai***	***29,04 km***	Sekcija/Section: ***2***
	Vid. Greitis/ Avg. Speed ***47,09 km/h***	Laiko norma/Time allowed: ***37 min***

Atstumas/Distance Visas/Total	Atstumas/Distance Dalinis/Partial	Kryptis/Direction	Informacija/Information	Iki LK/ Distance Regress.
4,54	***0,12***	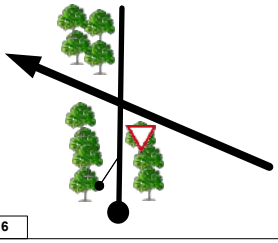 6	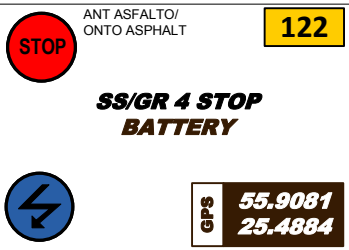	***24,50***
10,72	***6,18***	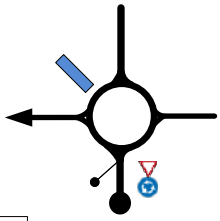 7	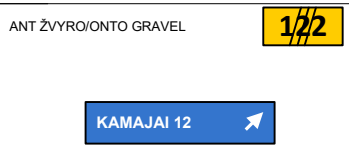	***18,32***
15,50	***4,78***	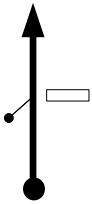 8		***13,54***
17,02	***1,52***	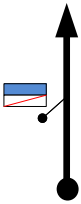 9	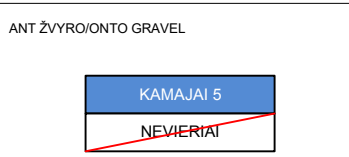	***12,02***
19,34	***2,32***	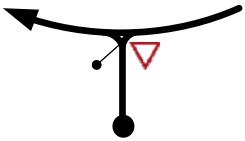 10	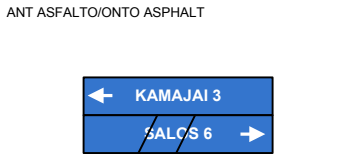	***9,70***
	2,86			

LK/TC - ***4 Sėlynė***	Atstumas/Distance:	Ratas/Leg: ***1***
LK/TC - ***5 Kamajėliai***	***29,04 km***	Sekcija/Section: ***2***
	Vid. Greitis/ Avg. Speed ***47,09 km/h***	Laiko norma/Time allowed: ***37 min***

Atstumas/Distance Visas/Total	Atstumas/Distance Dalinis/Partial	Kryptis/Direction	Informacija/Information	Iki LK/ Distance Regress.
22,20	***2,86***	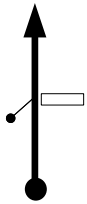 11	KAMAJAI	***6,84***
22,85	***0,65***	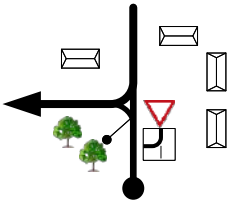 12	120 ANYKŠČIAI 40 ~~ROKIŠKIS 17~~	***6,19***
23,46	***0,61***	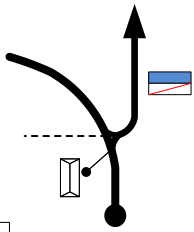 13	ANT ŽVYRO/ONTO GRAVEL ~~120~~ JŪŽINTAI 12 JŪŽINTAI 12 ~~KAMAJAI~~	***5,58***
28,54	***5,08***	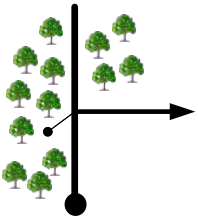 14	KAMAJĖLIAI 0,3	***0,50***
29,00	***0,46***	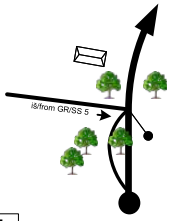 15		***0,04***
	0,04	Versti greitai/ Turn quickly		

LK/TC - ***4 Sėlynė***	Atstumas/Distance:	Ratas/Leg: ***1***
LK/TC - ***5 Kamajėliai***	***29,04 km***	Sekcija/Section: ***2***
	Vid. Greitis/ Avg. Speed ***47,09 km/h***	Laiko norma/Time allowed: ***37 min***

Atstumas/Distance		Kryptis/Direction	Informacija/Information	Iki LK/ Distance Regress.
Visas/Total	Dalinis/Partial			
29,04	***0,04***	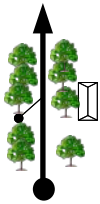 16	***LK/TC 5 Kamajėliai*** (0,04)	***0,00***

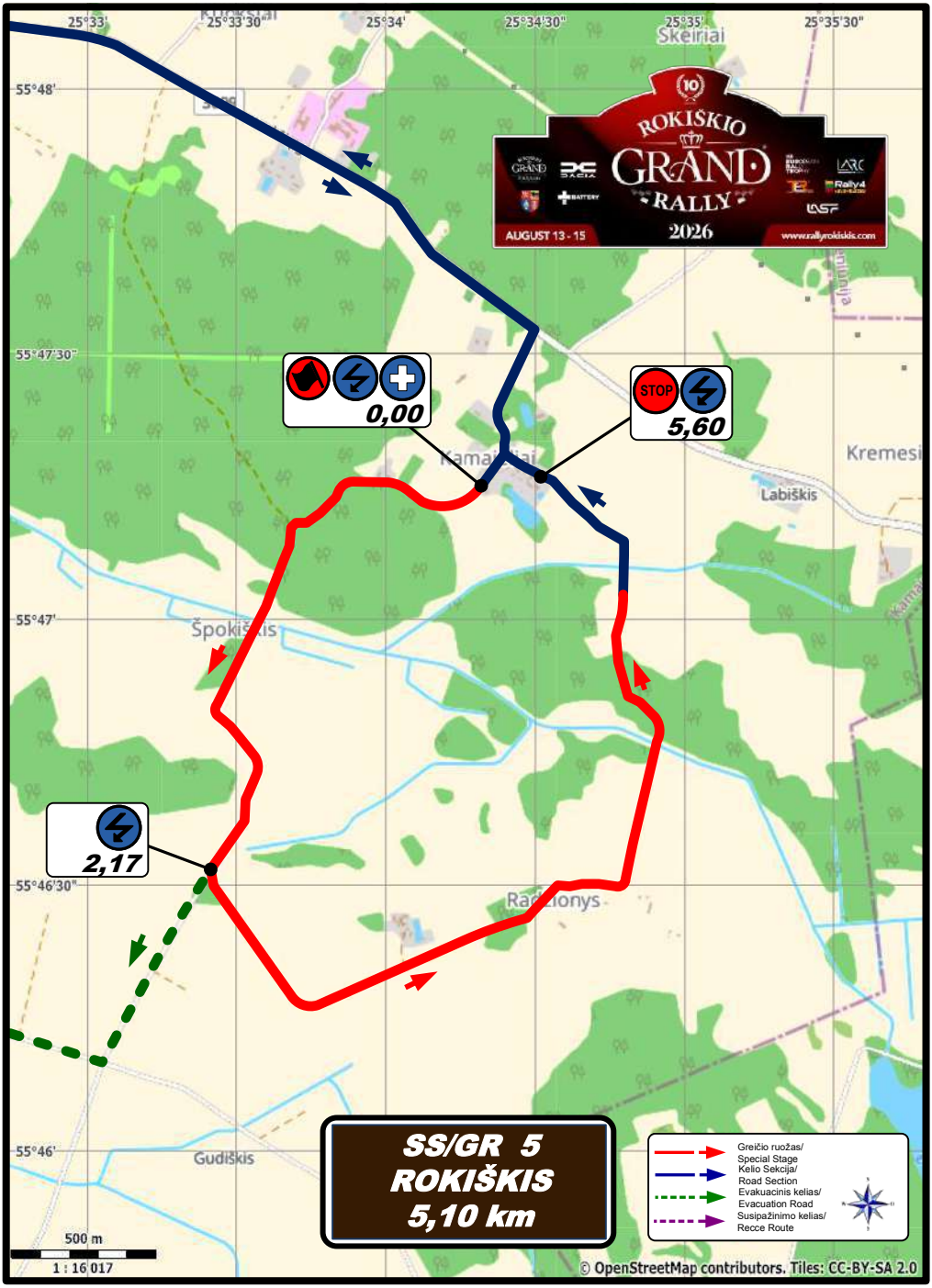
25°33'
25°33'30"
25°34'
25°34'30"
25°35'
25°35'30"
55°48'
55°47'30"
55°47'
55°46'30"
55°46'
Skeiriai
Kamajai
Kremesi
Labiškis
Špokiškis
Radžionys
Gudiškis
0,00
5,60
2,17
STOP
ROKIŠKIO
GRAND
RALLY
2026
AUGUST 13 - 15
www.rallyrokiskis.com
SS/GR 5
ROKIŠKIS
5,10 km
Greičio ruožas/
Special Stage
Kelio Sekcija/
Road Section
Evakuacinis kelias/
Evacuation Road
Susipažinimo kelias/
Recce Route
500 m
1 : 16 017
© OpenStreetMap contributors. Tiles: CC-BY-SA 2.0

SS/GR 5
ROKIŠKIS



LK/TC - **5 Kamajėliai**	Atstumas/Distance:	Ratas/Leg: **1**
LK/TC - **6 Ežero g.**	**30,24 km**	Sekcija/Section: **2**
Greičio ruožas/ Special Stage **5** **ROKIŠKIS** **5,10 km**	Rekordas/Record **Route Revised/ Pakeistas GR**	Laiko norma/Time allowed: **42 min**

Atstumas/Distance Visas/Total	Atstumas/Distance Dalinis/Partial	Kryptis/Direction	Informacija/Information	Iki LK/ Distance Regress.
0,00	**0,00**	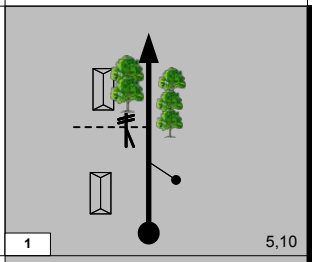	**GR/SS 5 START ROKIŠKIS** GPS **55.7878 25.5723**	**30,24**
2,17	**2,17**	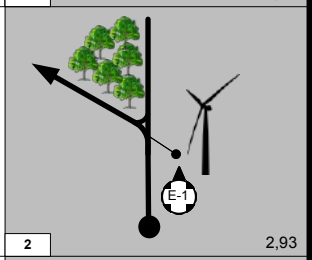	**SOS 1** GPS **55.7753 25.5569**	**28,07**
5,10	**2,93**	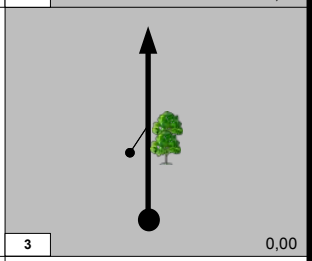	**SS/GR 5 FINISH ROKIŠKIS**	**25,14**
5,50	**0,40**	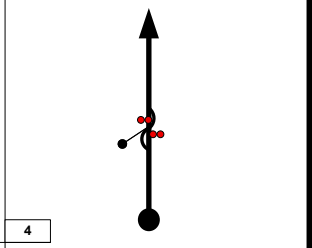		**24,74**
5,60	**0,10**	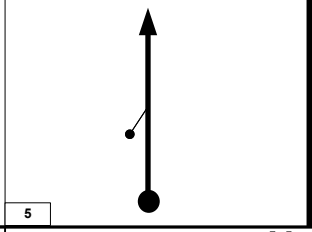	STOP **SS/GR 5 STOP ROKIŠKIS** GPS **55.7877 25.5760**	**24,64**
	0,23			

5

LK/TC - **5 Kamajėliai**	Atstumas/Distance:	Ratas/Leg: **1**
LK/TC - **6 Ežero g.**	**30,24 km**	Sekcija/Section: **2**
	Vid. Greitis/ Avg. Speed **43,20 km/h**	Laiko norma/Time allowed: **42 min**

Atstumas/Distance Visas/Total	Atstumas/Distance Dalinis/Partial	Kryptis/Direction	Informacija/Information	Iki LK/ Distance Regress.
5,83	**0,23**	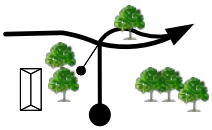 6		**24,41**
6,30	**0,47**	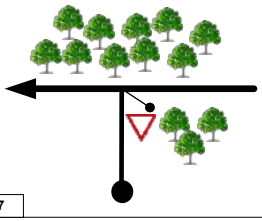 7		**23,94**
11,38	**5,08**	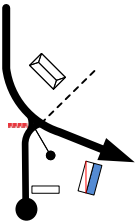 8	KAMAJAI 120 ANYKŠČIAI 43 ROKIŠKIS 18 ROKIŠKIS 18 KAMAJAI ANT ASFALTO/ONTO ASPHALT	**18,86**
25,27	**13,89**	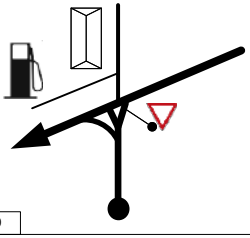 9	120 122 ROKIŠKIS 2 PANEVĖŽYS 83 OBELIAI 13 DAUGPILIS 77	**4,97**
25,81 ↓ **25,96**	**0,54** ↓ **0,15**	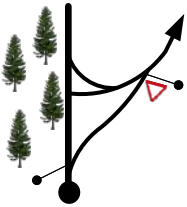 10	122 123 ROKIŠKIS 1 BIRŽAI 64	**4,43** ↓ **4,28**
	1,18			

LK/TC - ***5 Kamajėliai***	Atstumas/Distance:	Ratas/Leg: ***1***
LK/TC - ***6 Ežero g.***	***30,24 km***	Sekcija/Section: ***2***
	Vid. Greitis/ Avg. Speed ***43,20 km/h***	Laiko norma/Time allowed: ***42 min***

Atstumas/Distance Visas/Total	Atstumas/Distance Dalinis/Partial	Kryptis/Direction	Informacija/Information	Iki LK/ Distance Regress.
27,14	***1,18***	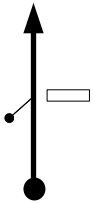 11	ROKIŠKIS	***3,10***
28,44	***1,30***	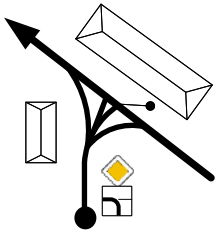 12		***1,80***
28,99	***0,55***	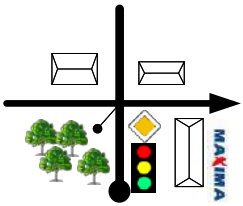 13	1/2/3	***1,25***
29,24	***0,25***	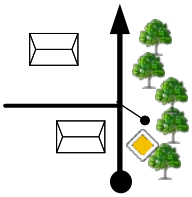 14		***1,00***
29,46	***0,37***	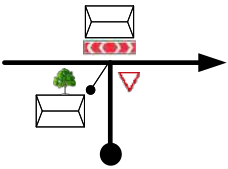 15	AŽUOLŲ g.	***0,63***
	0,08	Versti greitai/ Turn quickly		

LK/TC - ***5 Kamajėliai***	Atstumas/Distance:	Ratas/Leg: ***1***
LK/TC - ***6 Ežero g.***	***30,24 km***	Sekcija/Section: ***2***
	Vid. Greitis/ Avg. Speed ***43,20 km/h***	Laiko norma/Time allowed: ***42 min***

Atstumas/Distance Visas/Total	Atstumas/Distance Dalinis/Partial	Kryptis/Direction	Informacija/Information	Iki LK/ Distance Regress.
29,69	***0,08***	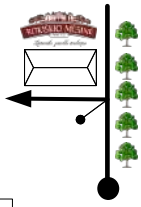 16	ANT ŽVYRO/ONTO GRAVEL 29,64 KM	***0,55***
30,02	***0,33***	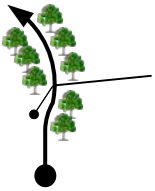 17		***0,22***
30,13	***0,11***	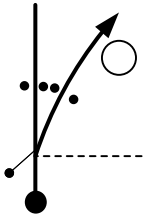 18		***0,11***
30,24	***0,11***	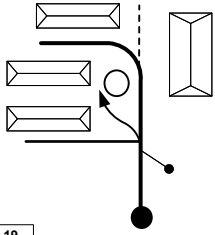 19	ANT ASFALTO/ONTO ASPHALT ***LK/TC 6 Ežero g.*** (0,05)	***0,00***

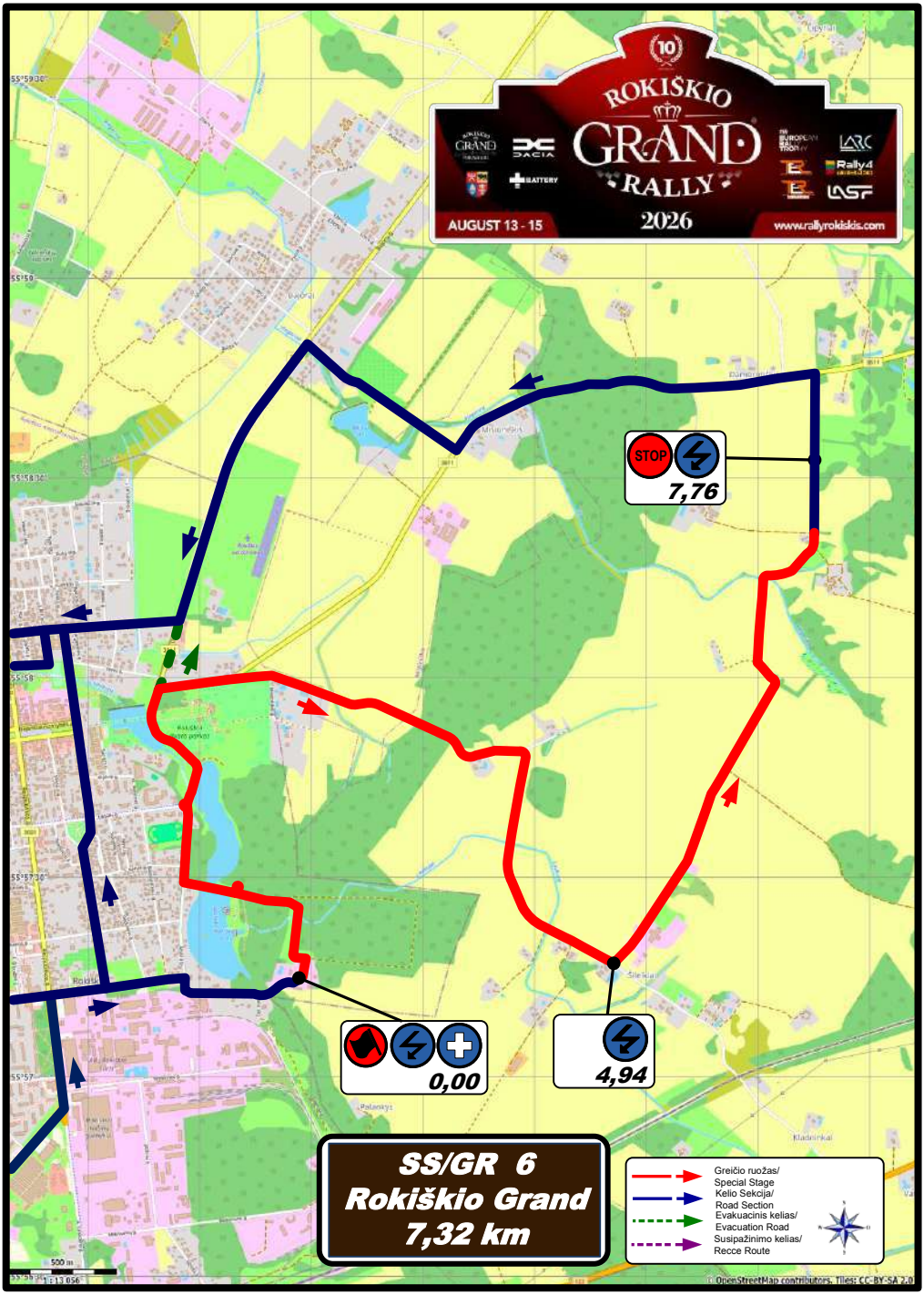
10
ROKIŠKIO
GRAND
RALLY
AUGUST 13 - 15
2026
www.rallyrokiskis.com
STOP
7,76
0,00
4,94
SS/GR 6
Rokiškio Grand
7,32 km
Greičio ruožas/
Special Stage
Kelio Sekcija/
Road Section
Evakuacinis kelias/
Evacuation Road
Susipažinimo kelias/
Recce Route
500 m
OpenStreetMap contributors, Tiles: CC-BY-SA 2.0

SS/GR 6
Rokiškio Grand



LK/TC - ***6 Ežero g.***		Atstumas/Distance:	Ratas/Leg: ***1***
LK/TC - ***6a Service IN***		***18,62 km***	Sekcija/Section: ***2***
Greičio ruožas/ Special Stage ***6***		Rekordas/Record	Laiko norma/Time allowed:
ROKIŠKIO GRAND	***7,32 km***	***V. Žala 4:18,07***	***25 min***

Atstumas/Distance Visas/Total	Atstumas/Distance Dalinis/Partial	Kryptis/Direction	Informacija/Information	Iki LK/ Distance Regress.
0,00	***0,00***	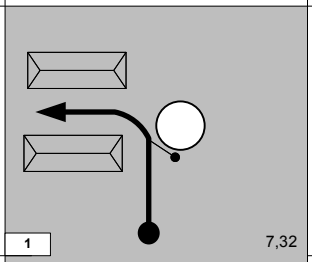	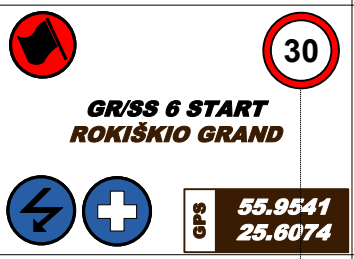	***18,62***
0,09	***0,09***	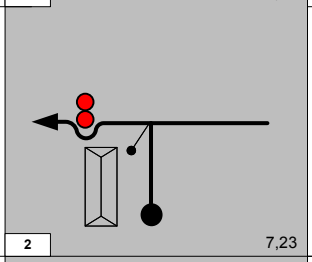		***18,53***
0,62	***0,53***	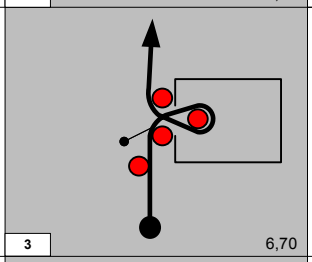		***18,00***
0,90	***0,28***	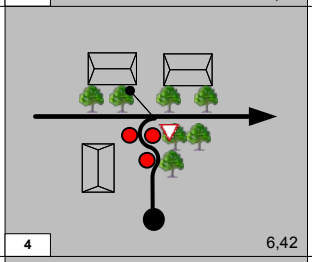		***17,72***
1,26	***0,36***	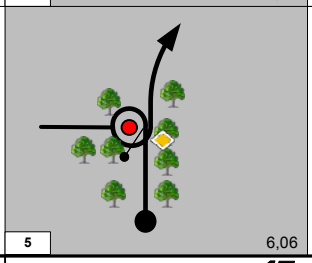		***17,36***
	0,50			

6

LK/TC - **6 Ežero g.**	Atstumas/Distance:	Ratas/Leg: **1**
LK/TC - **6a Service IN**	**18,62 km**	Sekcija/Section: **2**
Greičio ruožas/ Special Stage **6**	Rekordas/Record **V. Žala**	Laiko norma/Time allowed:
ROKIŠKIO GRAND **7,32 km**	**4:18,07**	**25 min**

Atstumas/Distance Visas/Total	Atstumas/Distance Dalinis/Partial	Kryptis/Direction	Informacija/Information	Iki LK/ Distance Regress.
1,76	**0,50**	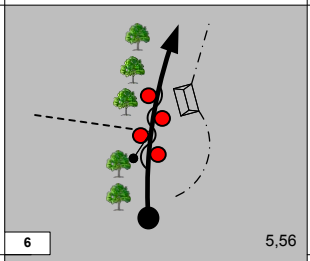		**16,86**
1,90	**0,14**	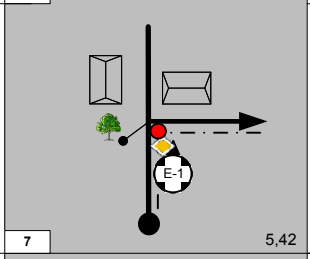	NEPJAUTI/ DON'T CUT	**16,72**
2,14	**0,24**	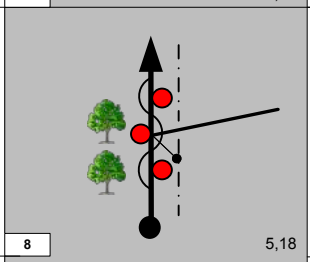		**16,48**
2,25	**0,11**	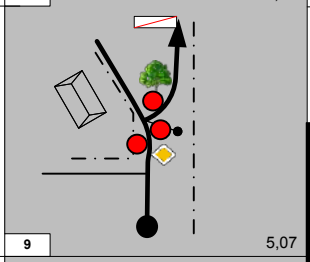	ANT ŽVYRO/ONTO GRAVEL ROKIŠKIS 50	**16,37**
4,94	**2,69**	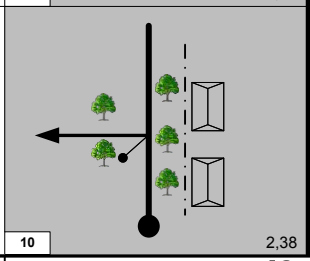	2,73km 50 SOS 1 GPS 55.9547 25.6309	**13,68**
	1,05			

LK/TC - ***6 Ežero g.***		Atstumas/Distance:	Ratas/Leg: ***1***
LK/TC - ***6a Service IN***		***18,62 km***	Sekcija/Section: ***2***
Greičio ruožas/ Special Stage ***6***		Rekordas/Record	Laiko norma/Time allowed:
ROKIŠKIO GRAND	***7,32 km***	***V. Žala 4:18,07***	***25 min***

Atstumas/Distance Visas/Total	Atstumas/Distance Dalinis/Partial	Kryptis/Direction	Informacija/Information	Iki LK/ Distance Regress.
5,99	***1,05***	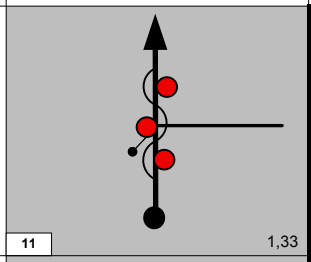		***12,63***
7,32	***1,33***	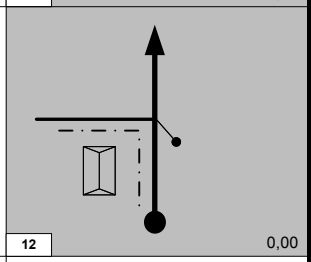	***SS/GR 6 FINISH ROKIŠKIO GRAND***	***11,30***
7,66	***0,34***	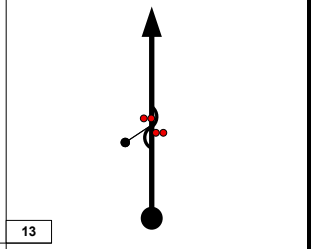		***10,96***
7,76	***0,10***	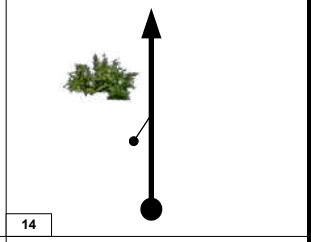	STOP ***SS/GR 6 STOP ROKIŠKIO GRAND*** GPS ***55.9766 25.6460***	***10,86***
8,06	***0,30***	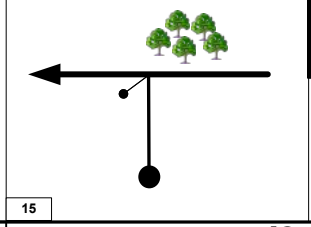	ANT ASFALTO/ONTO ASPHALT	***10,56***
	1,76			

6

LK/TC - ***6 Ežero g.***	Atstumas/Distance:	Ratas/Leg: ***1***
LK/TC - ***6a Service IN***	***18,62 km***	Sekcija/Section: ***2***
	Vid. Greitis/ Avg. Speed ***38,19 km/h***	Laiko norma/Time allowed: ***25 min***

Atstumas/Distance Visas/Total	Atstumas/Distance Dalinis/Partial	Kryptis/Direction	Informacija/Information	Iki LK/ Distance Regress.
9,82	***1,76***	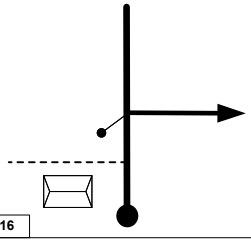 16	ANT ŽVYRO/ONTO GRAVEL	***8,80***
10,23	***0,41***	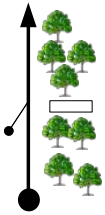 17	BAJORAI	***8,39***
10,68	***0,45***	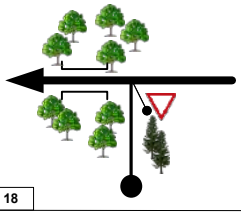 18	ANT ASFALTO/ONTO ASPHALT	***7,94***
10,89	***0,21***	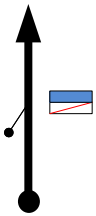 19	ROKIŠKIS 2 ~~BAJORAI~~	***7,73***
12,11	***1,22***	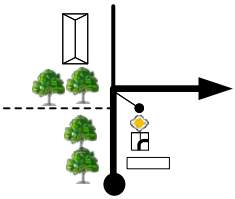 20	ROKIŠKIS	***6,51***
	0,63			

LK/TC - ***6 Ežero g.***	Atstumas/Distance:	Ratas/Leg: ***1***
LK/TC - ***6a Service IN***	***18,62 km***	Sekcija/Section: ***2***
	Vid. Greitis/ Avg. Speed ***38,19 km/h***	Laiko norma/Time allowed: ***25 min***

Atstumas/Distance Visas/Total	Atstumas/Distance Dalinis/Partial	Kryptis/Direction	Informacija/Information	Iki LK/ Distance Regress.
12,74	***0,63***	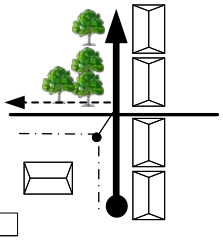 21	***Ekipažai, neplanuojantys naudotis automobilių plovykla, gali sukti kairėn link serviso zonos*** *Crews, not using car wash, may turn left and proceed to TC Service IN* GO AHEAD / VERSTI — Lapas/Page ***52*** Poz./Pos. ***28***	***5,88***
12,92	***0,18***	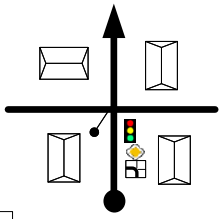 22		***5,70***
15,30	***2,38***	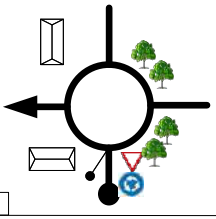 23		***3,32***
16,26	***0,96***	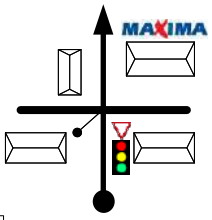 24	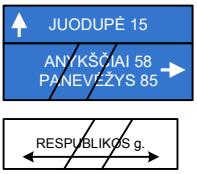	***2,36***
16,53	***0,27***	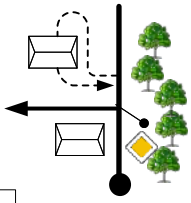 25	 ***Automobilių plovykla*** *Optional car wash*	***2,09***
	0,65			

LK/TC - ***6 Ežero g.***	Atstumas/Distance:	Ratas/Leg: ***1***
LK/TC - ***6a Service IN***	***18,62 km***	Sekcija/Section: ***2***
	Vid. Greitis/ Avg. Speed ***38,19 km/h***	Laiko norma/Time allowed: ***25 min***

Atstumas/Distance Visas/Total	Atstumas/Distance Dalinis/Partial	Kryptis/Direction	Informacija/Information	Iki LK/ Distance Regress.
17,18	***0,65***	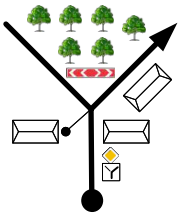 26		***1,44***
18,22	***1,04***	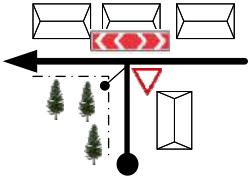 27	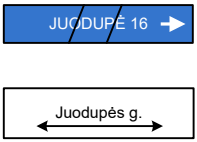	***0,40***
18,30	***0,08***	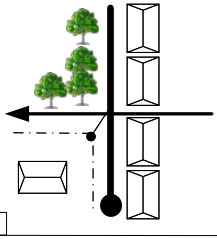 28		***0,32***
18,62	***0,32***	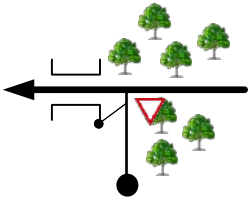 29	***LK/TC 6a Service IN*** GPS ***55.9672 25.5859***	***0,00***

ALTERNATIVE ROADS
LEG 1
Alternatyvūs keliai
1 Ratas

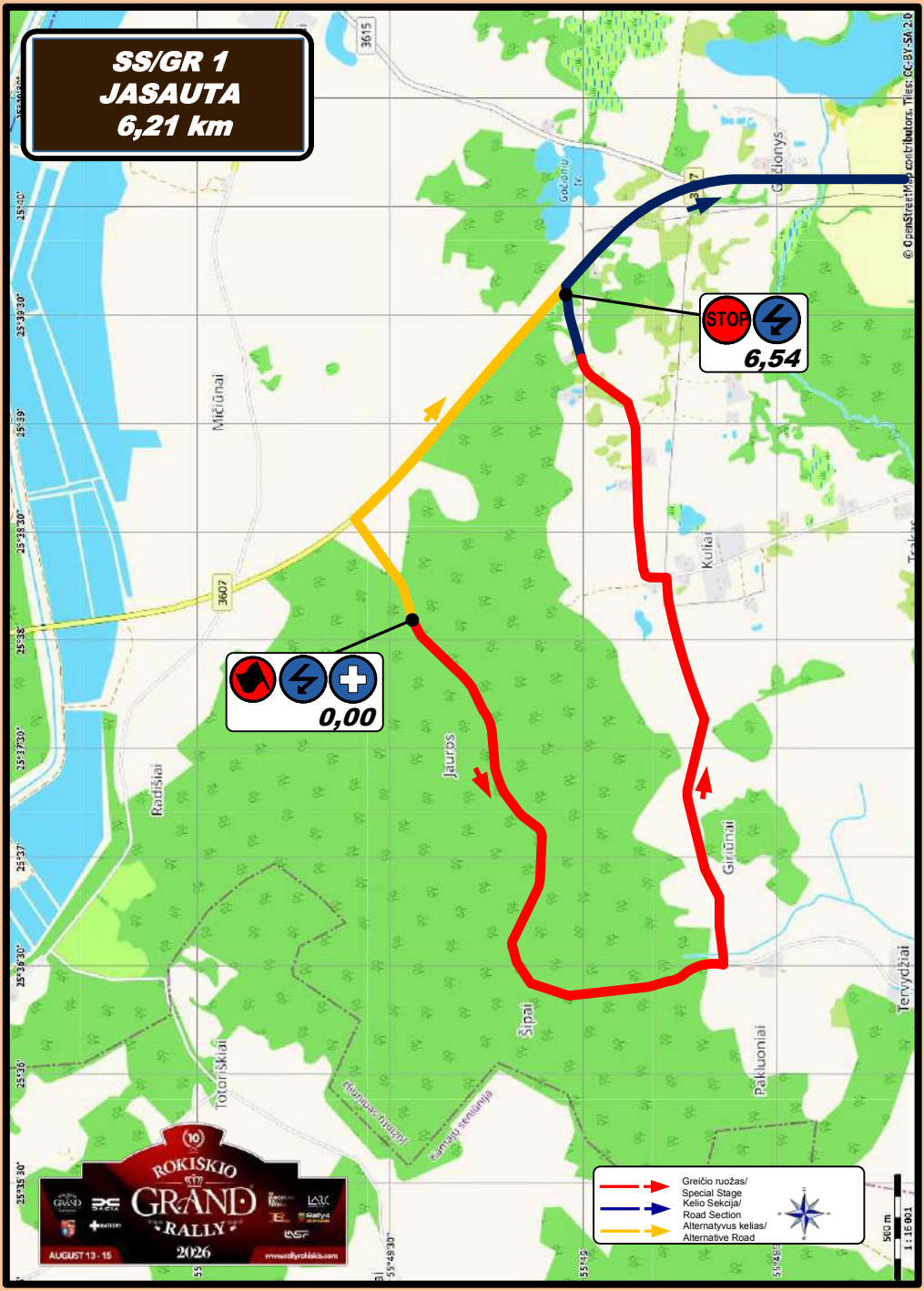
SS/GR 1
JASAUTA
6,21 km
0,00
6,54
STOP
Miciūnai
Radiškai
Totoriškiai
Jauros
Sipai
Kulia
Giritūnai
Pakluoniai
Tervydžiai
3615
3607
Greičio ruožas/
Special Stage
Kelio Sekcija/
Road Section
Alternatyvus kelias/
Alternative Road
500 m
1 : 16 001
ROKIŠKIO
GRAND
RALLY
2026
AUGUST 13 - 15
www.rallyrokiskis.com
© OpenStreetMap contributors. Tiles: CC-BY-SA 2.0

START **1 JASAUTA**	Atstumas/Distance: **8,69 km**	Ratas/Leg: **1**
LK/TC - **2 Jūžintai**		Sekcija/Section: **1**
	Vid. Greitis/ Avg. Speed **30,67 km/h**	Laiko norma/Time allowed: **17 min**

Atstumas/Distance Visas/Total	Atstumas/Distance Dalinis/Partial	Kryptis/Direction	Informacija/Information	Iki LK/ Distance Regress.
0,00	**0,00**	 1	**GR/SS 1 START JASAUTA**	**8,69**
0,46	**0,46**	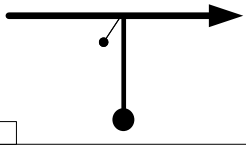 2	ANT ASFALTO/ONTO ASPHALT	**8,23**
1,97	**1,51**	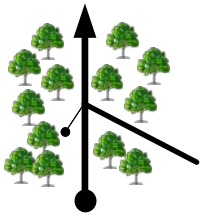 3	GO AHEAD VERSTI Lapas/Page **18** Poz./Pos. **6**	**6,72**

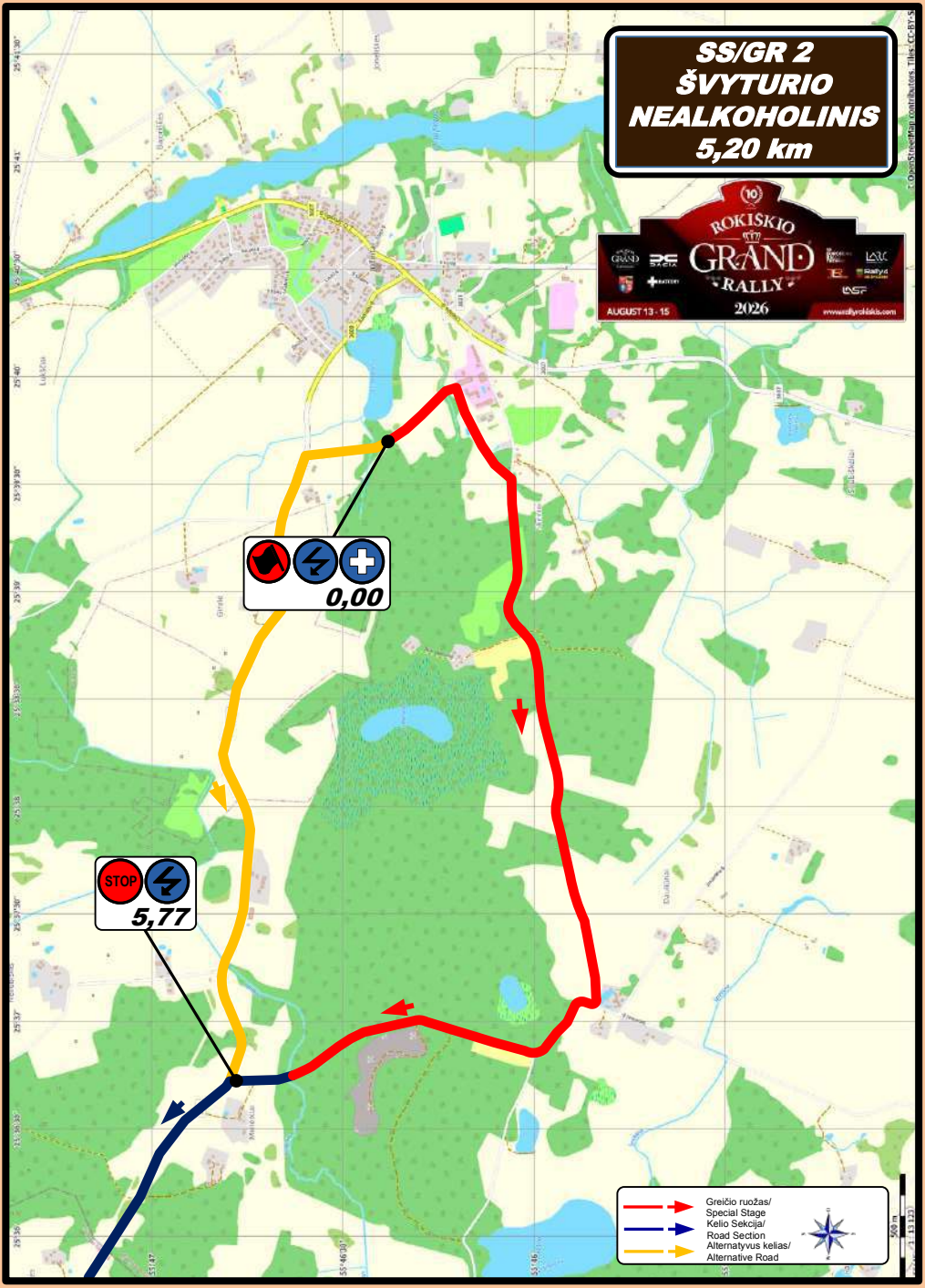
SS/GR 2
ŠVYTURIO
NEALKOHOLINIS
5,20 km
ROKIŠKIO
GRAND
RALLY
AUGUST 13 - 15
2026
0,00
STOP
5,77
Greičio ruožas/
Special Stage
Kelio Sekcija/
Road Section
Alternatyvus kelias/
Alternative Road

START **2 ŠVYTURIO NEALKOHOLINIS**	Atstumas/Distance:	Ratas/Leg: **1**
LK/TC - **3 Sėlynė**	**20,59 km**	Sekcija/Section: **1**
	Vid. Greitis/ Avg. Speed **45,76 km/h**	Laiko norma/Time allowed: **27 min**

Atstumas/Distance Visas/Total	Atstumas/Distance Dalinis/Partial	Kryptis/Direction	Informacija/Information	Iki LK/ Distance Regress.
0,00	**0,00**	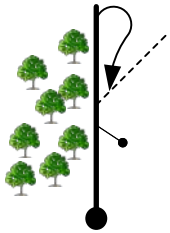 1	**GR/SS 2 START ŠVYTURIO NEALKOHOLINIS**	**20,59**
0,38	**0,38**	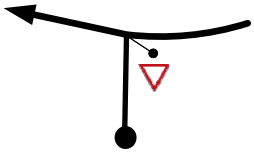 2		**20,21**
3,59	**3,21**	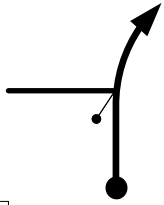 3	GO AHEAD VERSTI — Lapas/Page **24** — Poz./Pos. **7**	**17,00**

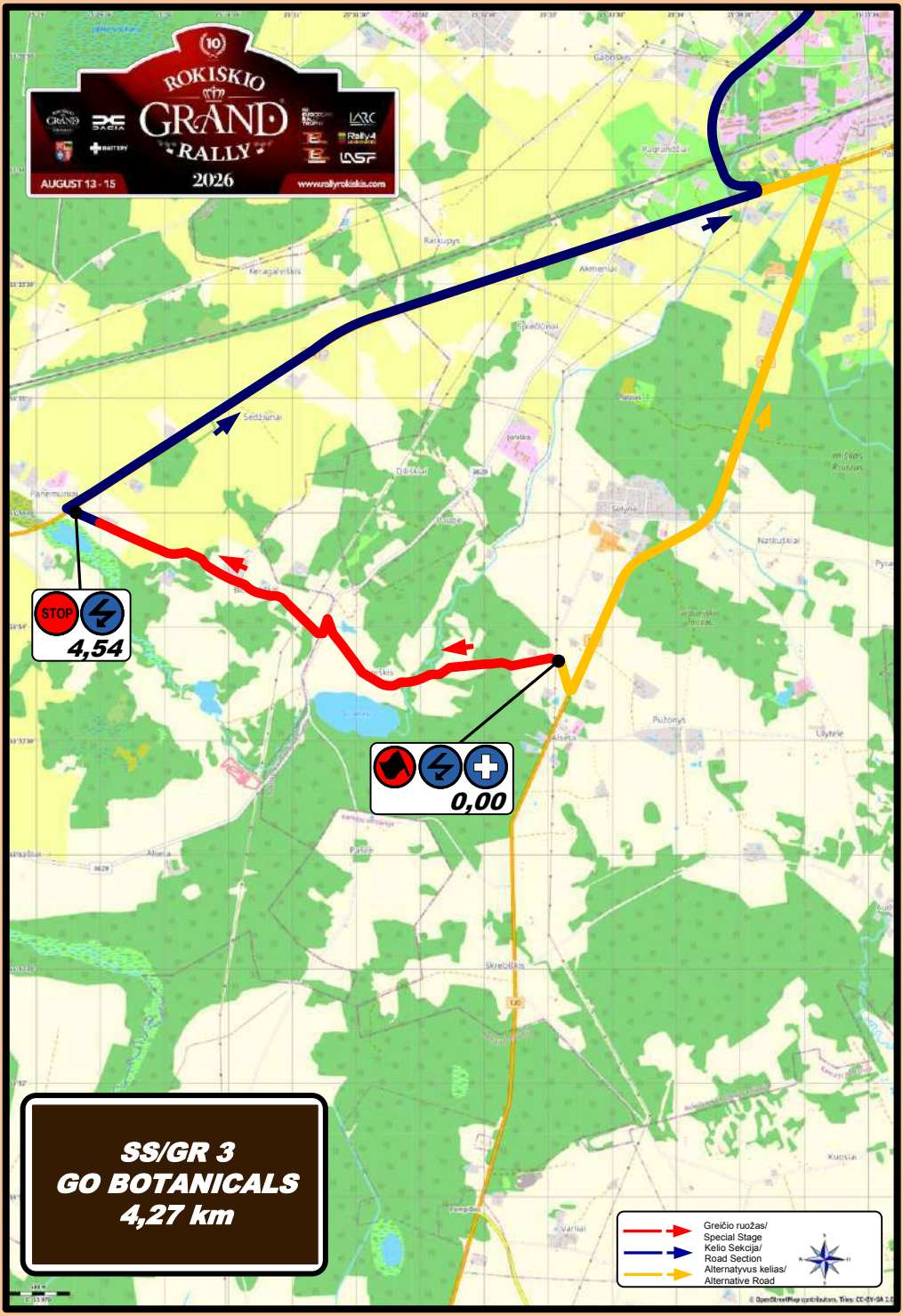
10
ROKISKIO
GRAND
RALLY
2026
AUGUST 13 - 15
www.rallyrokiskis.com
STOP
4,54
0,00
SS/GR 3
GO BOTANICALS
4,27 km
Greičio ruožas/
Special Stage
Kelio Sekcija/
Road Section
Alternatyvus kelias/
Alternative Road

START ***3 GO BOTANICALS***	Atstumas/Distance: ***11,25 km***	Ratas/Leg: ***1***
LK/TC - ***3a Service IN***		Sekcija/Section: ***1***
	Vid. Greitis/ Avg. Speed ***27,00 km/h***	Laiko norma/Time allowed: ***25 min***

Atstumas/Distance Visas/Total	Atstumas/Distance Dalinis/Partial	Kryptis/Direction	Informacija/Information	Iki LK/ Distance Regress.
0,00	***0,00***	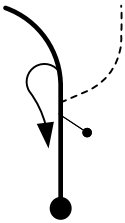 1	***GR/SS 3 START GO BOTANICALS***	***11,25***
0,28	***0,28***	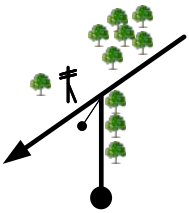 2	ANT ASFALTO/ONTO ASPHALT **120**	***10,97***
5,20	***4,92***	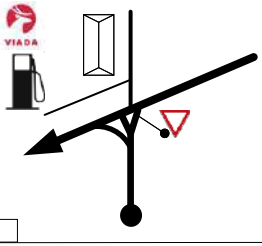 3	~~120~~ **122** ROKIŠKIS 2 PANEVĖŽYS 83 ~~OBELIAI 13~~ ~~DAUGPILIS 77~~	***6,05***
5,73 ↓ ***5,88***	***0,53*** ↓ ***0,15***	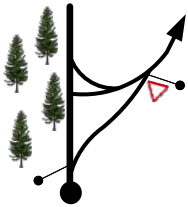 4	~~122~~ **123** ROKIŠKIS 1 BIRŽAI 64 GO AHEAD VERSTI Lapas/Page ***28*** Poz./Pos. ***7***	***5,52*** ↓ ***5,37***

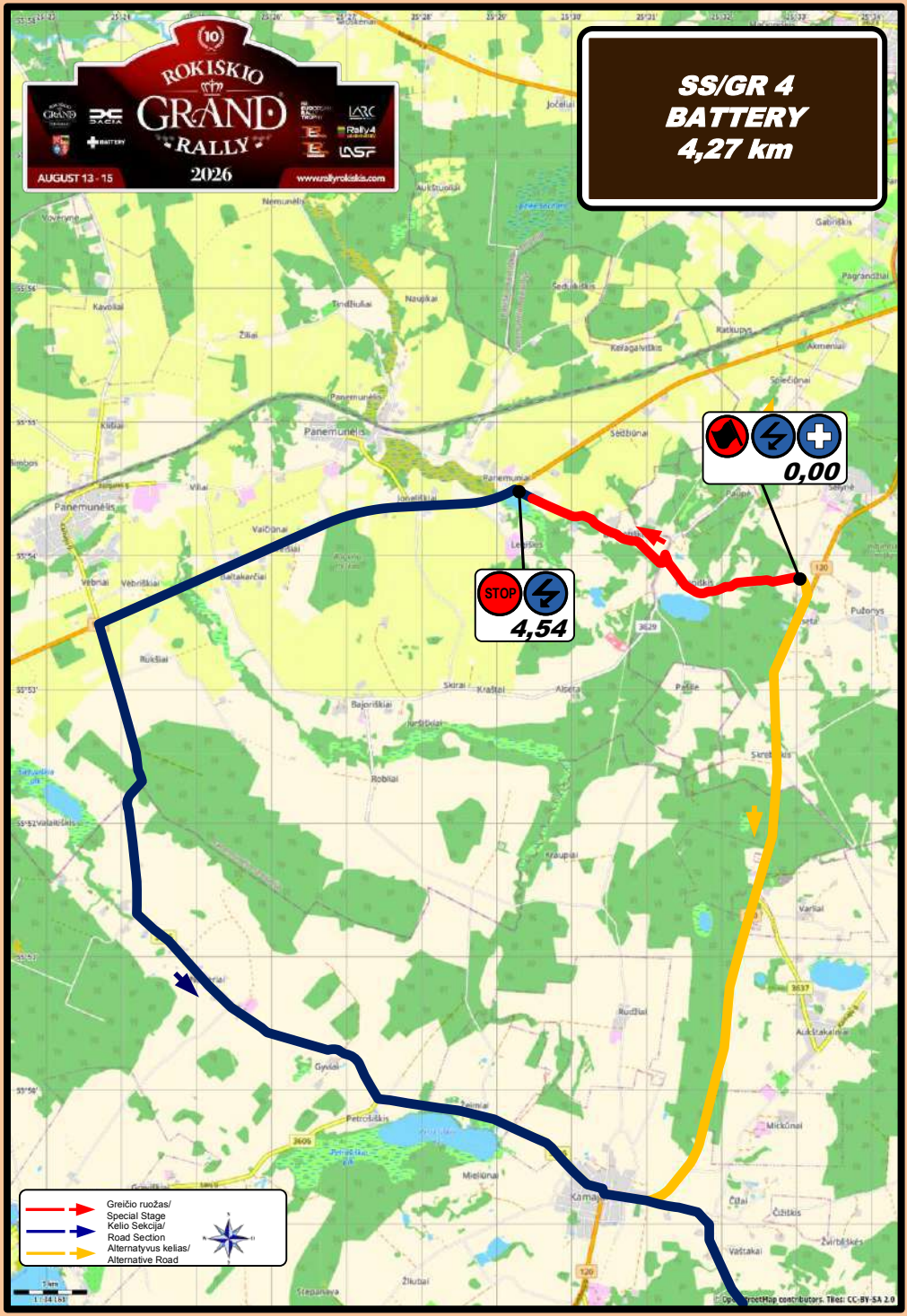
10
ROKISKIO
GRAND
RALLY
2026
AUGUST 13 - 15
www.rallyrokiskis.com
SS/GR 4
BATTERY
4,27 km
0,00
STOP
4,54
Panemunėlis
Kamai
Greičio ruožas/
Special Stage
Kelio Sekcija/
Road Section
Alternatyvus kelias/
Alternative Road
OpenStreetMap contributors. Tiles: CC-BY-SA 2.0

START **4 BATTERY**	Atstumas/Distance: **14,87 km**	Ratas/Leg: **1**
LK/TC - **5 Kamajėliai**		Sekcija/Section: **2**
	Vid. Greitis/ Avg. Speed **24,11 km/h**	Laiko norma/Time allowed: **37 min**

Atstumas/Distance Visas/Total	Atstumas/Distance Dalinis/Partial	Kryptis/Direction	Informacija/Information	Iki LK/ Distance Regress.
0,00	**0,00**	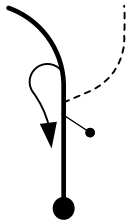 1	**GR/SS 4 START BATTERY** 	**14,87**
0,28	**0,28**	 2	ANT ASFALTO/ONTO ASPHALT **120**	**14,59**
9,29	**9,01**	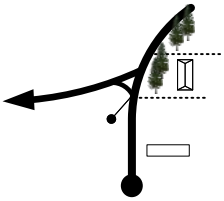 3	ANT ŽVYRO/ONTO GRAVEL ~~120~~ KAMAJAI JŪŽINTAI 12 GO AHEAD VERSTI Lapas/Page **37** Poz./Pos. **13**	**5,58**

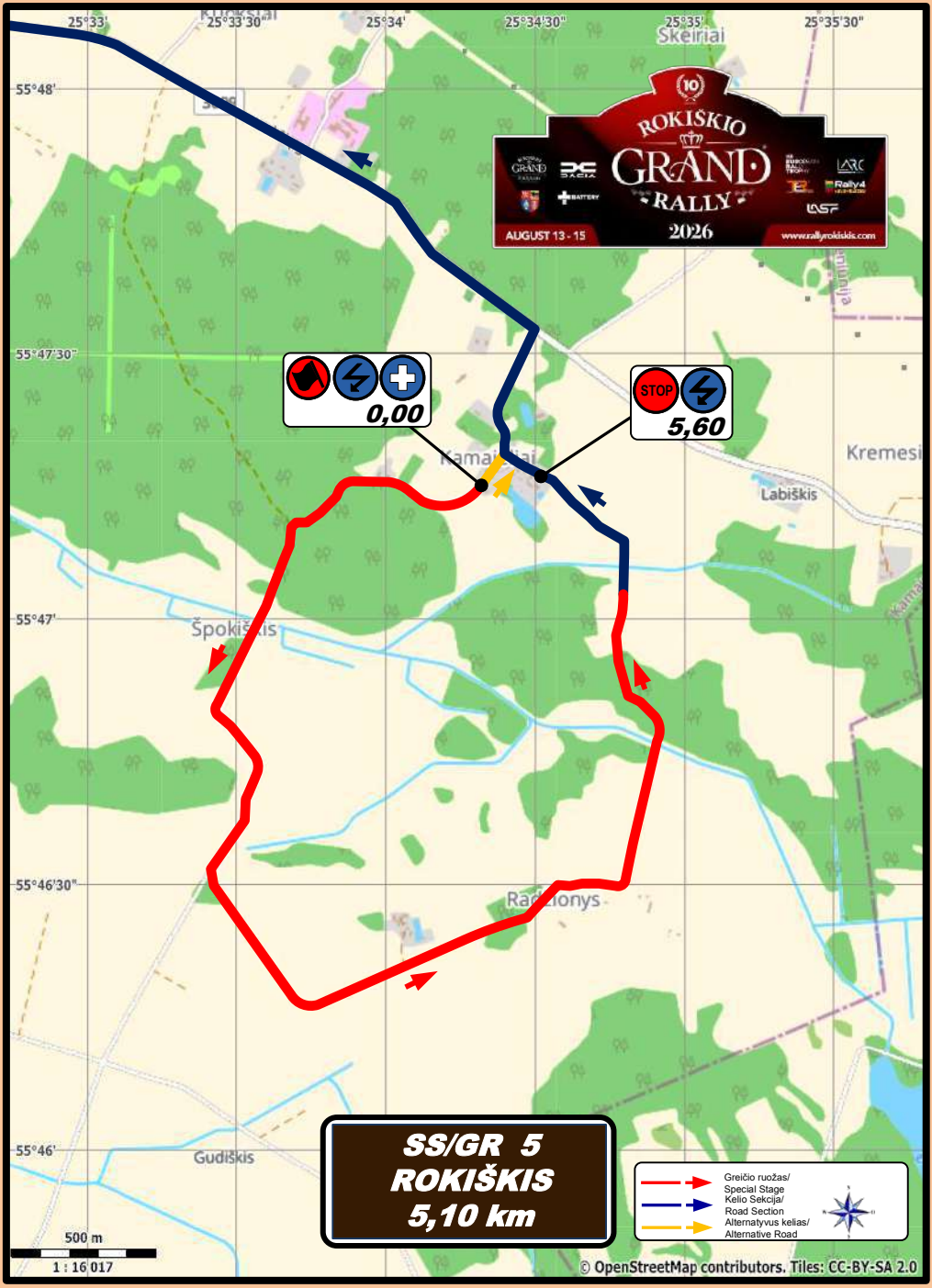
25°33'
25°33'30"
25°34'
25°34'30"
25°35'
25°35'30"
55°48'
55°47'30"
55°47'
55°46'30"
55°46'
Skeiriai
Kremesi
Labiškis
Špokiškis
Gudiškis
ROKIŠKIO
GRAND
RALLY
AUGUST 13 - 15
2026
www.rallyrokiskis.com
0,00
STOP
5,60
SS/GR 5
ROKIŠKIS
5,10 km
Greičio ruožas/
Special Stage
Kelio Sekcija/
Road Section
Alternatyvus kelias/
Alternative Road
500 m
1 : 16 017
© OpenStreetMap contributors. Tiles: CC-BY-SA 2.0

START **5 ROKIŠKIS**	Atstumas/Distance: **24,49 km**	Ratas/Leg: **1**
LK/TC - **6 Ežero g.**		Sekcija/Section: **2**
	Vid. Greitis/ Avg. Speed **34,99 km/h**	Laiko norma/Time allowed: **42 min**

Atstumas/Distance Visas/Total	Atstumas/Distance Dalinis/Partial	Kryptis/Direction	Informacija/Information		Iki LK/ Distance Regress.
0,00	**0,00**	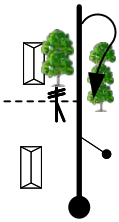 1	**GR/SS 5 START ROKIŠKIS** 		**24,49**
0,08	**0,08**	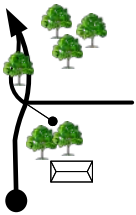 2	GO AHEAD VERSTI	Lapas/Page **42** Poz./Pos. **6**	**24,41**

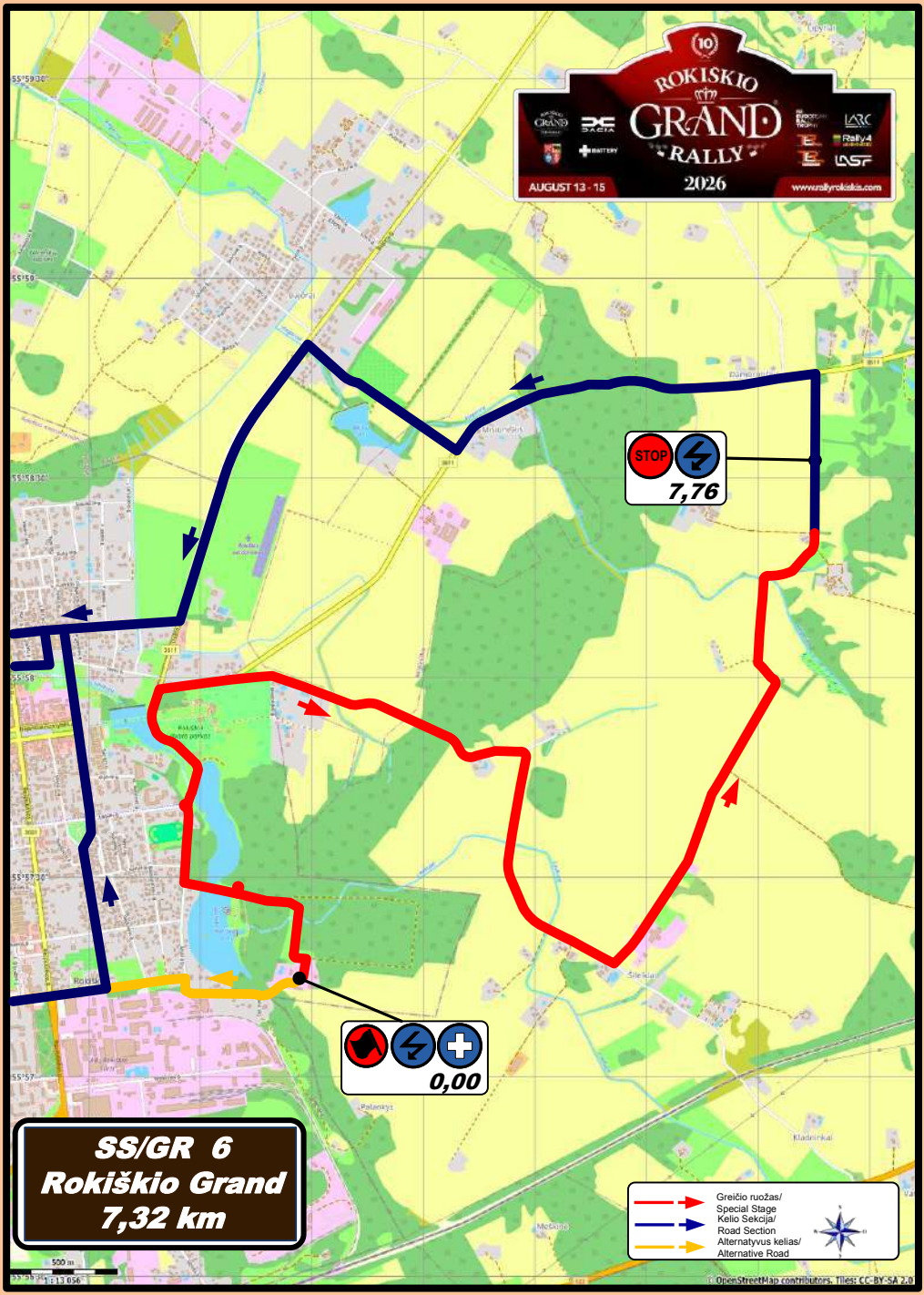
10
ROKIŠKIO
GRAND
RALLY
2026
AUGUST 13 - 15
www.rallyrokiskis.com
STOP
7,76
0,00
SS/GR 6
Rokiškio Grand
7,32 km
Greičio ruožas/
Special Stage
Kelio Sekcija/
Road Section
Alternatyvus kelias/
Alternative Road
500 m
1:13 056
© OpenStreetMap contributors. Tiles: CC-BY-SA 2.0

START **6 ROKIŠKIO GRAND**	Atstumas/Distance: **3,12 km**	Ratas/Leg: **1**
LK/TC - **6a Service IN**		Sekcija/Section: **2**
	Vid. Greitis/ Avg. Speed **7,49 km/h**	Laiko norma/Time allowed: **25 min**

Atstumas/Distance Visas/Total	Atstumas/Distance Dalinis/Partial	Kryptis/Direction	Informacija/Information	Iki LK/ Distance Regress.
0,00	**0,00**	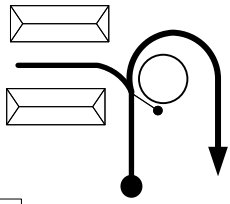 1	**GR/SS 6 START ROKIŠKIO GRAND**	**3,12**
0,59	**0,59**	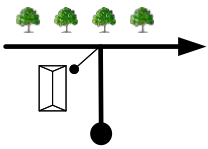 2	ANT ASFALTO/ONTO ASPHALT	**2,53**
0,66	**0,07**	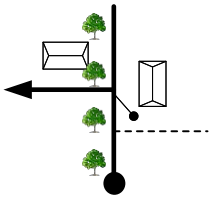 3	PERKŪNO g.	**2,46**
1,03	**0,37**	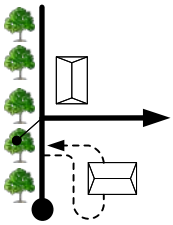 4	KAUNO g. **Automobilių plovykla** *Optional car wash GO AHEAD / VERSTI Lapas/Page **51** Poz./Pos. **25**	**2,09**

NOTES/ PASTABOS

2ND LEG
2-AS RATAS

LK/TC - **6c Parc Fermé OUT**	Atstumas/Distance:	Ratas/Leg: **2**
LK/TC - **7 Jūžintai**	**28,31 km**	Sekcija/Section: **3**
	Vid. Greitis/ Avg. Speed **45,91 km/h**	Laiko norma/Time allowed: **37 min**

Atstumas/Distance Visas/Total	Atstumas/Distance Dalinis/Partial	Kryptis/Direction	Informacija/Information	Iki LK/ Distance Regress.
0,00	**0,00**	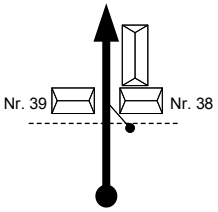 1	**LK/TC 6c Parc Fermé OUT** RZ 2 GPS 55.9609 25.5871	**28,31**
1,34	**1,34**	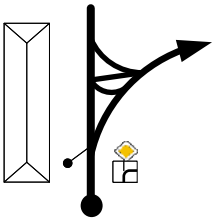 2	123 ANYKŠČIAI 58 PANEVĖŽYS 85 →	**26,97**
2,68	**1,34**	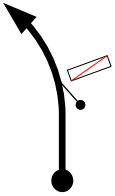 3	~~ROKIŠKIS~~	**25,63**
3,93	**1,25**	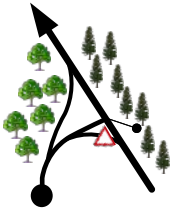 4	~~123~~ 122 ← OBELIAI 14 ANYKŠČIAI 55 DAUGPILIS 78	**24,38**
6,90	**2,97**	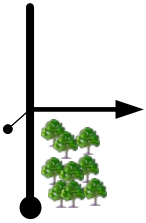 5	~~122~~ JŪŽINTAI 20 →	**21,41**
	2,78			

LK/TC - ***6c Parc Fermé OUT***	Atstumas/Distance:	Ratas/Leg: ***2***
LK/TC - ***7 Jūžintai***	***28,31 km***	Sekcija/Section: ***3***
	Vid. Greitis/ Avg. Speed ***45,91 km/h***	Laiko norma/Time allowed: ***37 min***

Atstumas/Distance Visas/Total	Atstumas/Distance Dalinis/Partial	Kryptis/Direction	Informacija/Information	Iki LK/ Distance Regress.
9,68	***2,78***	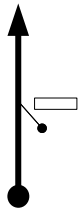 6	LAIBGALIAI	***18,63***
10,70	***1,02***	 7	← ~~KRAUNOS 14~~	***17,61***
11,42	***0,72***	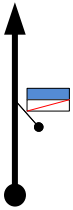 8	JŪŽINTAI 15 ~~LAIBGALIAI~~	***16,89***
25,89	***14,47***	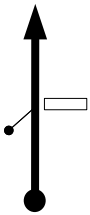 9	JŪŽINTAI	***2,42***
27,03	***1,14***	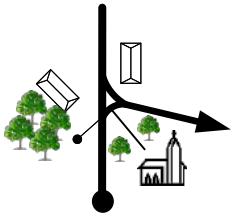 10	KAMAJAI 12 →	***1,28***
	0,60			

LK/TC - ***6c Parc Fermé OUT***	Atstumas/Distance:	Ratas/Leg: ***2***
LK/TC - ***7 Jūžintai***	***28,31 km***	Sekcija/Section: ***3***
	Vid. Greitis/ Avg. Speed ***45,91 km/h***	Laiko norma/Time allowed: ***37 min***

Atstumas/Distance Visas/Total	Atstumas/Distance Dalinis/Partial	Kryptis/Direction	Informacija/Information	Iki LK/ Distance Regress.
27,63	***0,60***	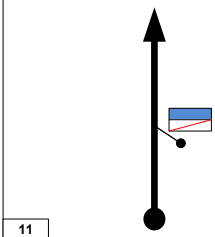 11	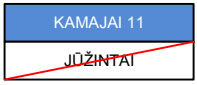 ANT ŽVYRO/ONTO GRAVEL 27,83KM	***0,68***
28,07	***0,44***	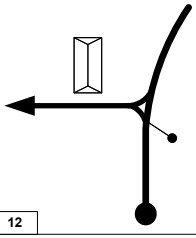 12		***0,24***
28,31	***0,24***	13	***LK/TC 7 Jūžintai*** (0,14)	***0,00***

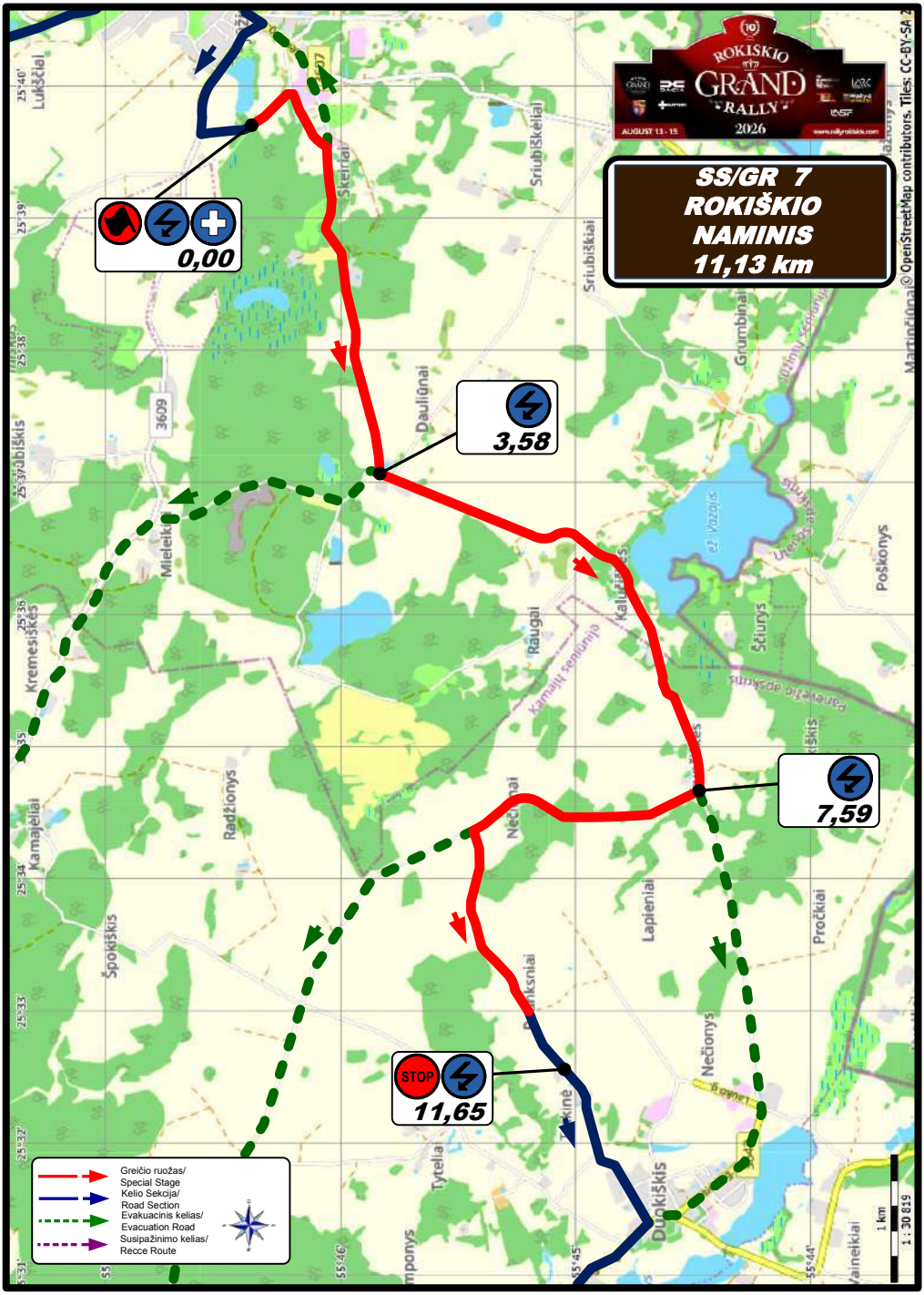
ROKIŠKIO
GRAND
RALLY
2026
AUGUST 13 - 15
SS/GR 7
ROKIŠKIO
NAMINIS
11,13 km
0,00
3,58
7,59
11,65
STOP
Greičio ruožas/
Special Stage
Kelio Sekcija/
Road Section
Evakuacinis kelias/
Evacuation Road
Susipažinimo kelias/
Recce Route
1 km
1 : 30 819
© OpenStreetMap contributors, Tiles: CC-BY-SA 2
Lukšiai
Skeiriai
Sriubiškėliai
Sriubiškiai
Grumbinai
Daulūnai
Mielelis
Kremesiškės
Kamajeliai
Radžionys
Špokiškis
Raugai
Kamajų seniūnija
Kalitėnai
Šiūnys
Poškonys
Nečionai
Lapienlai
Pročkiai
Nečionys
Duokiškis
Tytelia
Vainelkiai
3609

SS/GR 7
ROKIŠKIO NAMINIS

LK/TC - *7 Jūžintai*	Atstumas/Distance:	Ratas/Leg: *2*
LK/TC - *8 Vyžuona*	*51,85 km*	Sekcija/Section: *3*
Greičio ruožas/ Special Stage *7* **ROKIŠKIO NAMINIS** *11,13 km*	Rekordas/Record *Route revised/ Pakeistas GR*	Laiko norma/Time allowed: *1h 02 min*

Atstumas/Distance Visas/Total	Atstumas/Distance Dalinis/Partial	Kryptis/Direction	Informacija/Information	Iki LK/ Distance Regress.
0,00	*0,00*	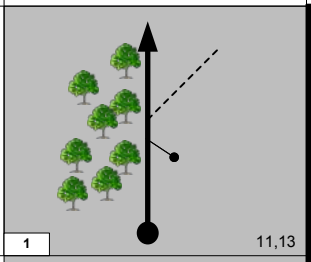 1 11,13	**GR/SS 7 START ROKIŠKIO NAMINIS** GPS 55.7732 25.6616	*51,85*
0,43	*0,43*	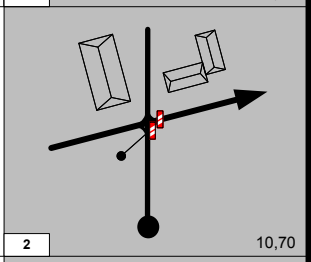 2 10,70	NEPJAUTI/ DON'T CUT	*51,42*
0,95	*0,52*	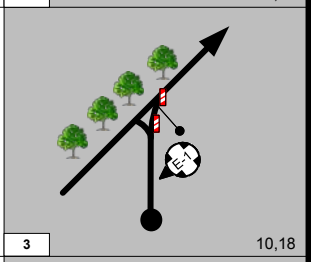 3 10,18	NEPJAUTI/ DON'T CUT	*50,90*
3,58	*2,63*	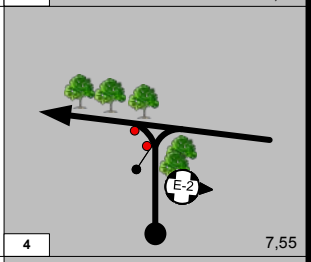 4 7,55	NEPJAUTI/ DON'T CUT *5,45km* 40 **SOS 1** GPS 55.7640 25.6180	*48,27*
7,59	*4,01*	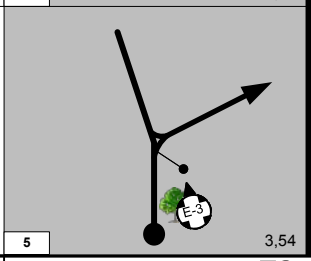 5 3,54	*5,90km* 40 **SOS 2** GPS 55.7414 25.5778	*44,26*
	1,92			

7

LK/TC - **7 Jūžintai**	Atstumas/Distance:	Ratas/Leg: **2**
LK/TC - **8 Vyžuona**	**51,85 km**	Sekcija/Section: **3**
Greičio ruožas/ Special Stage **7** **ROKIŠKIO NAMINIS** **11,13 km**	Rekordas/Record **Route revised/ Pakeistas GR**	Laiko norma/Time allowed: **1h 02 min**

Atstumas/Distance Visas/Total	Atstumas/Distance Dalinis/Partial	Kryptis/Direction	Informacija/Information	Iki LK/ Distance Regress.
9,51	**1,92**	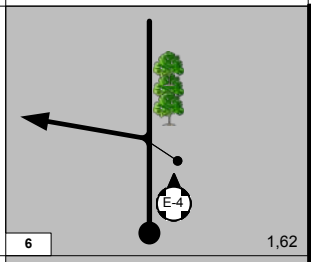		**42,34**
11,13	**1,62**	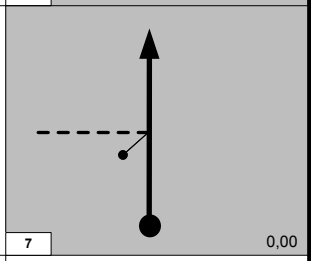	**SS/GR 7 FINISH** **ROKIŠKIO NAMINIS**	**40,72**
11,50	**0,37**	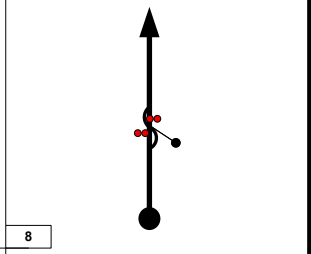		**40,35**
11,65	**0,15**	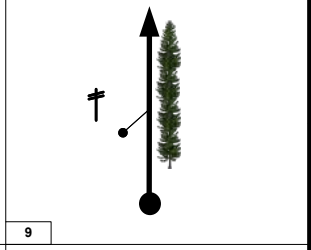	STOP 30 **SS/GR 7 STOP** **ROKIŠKIO NAMINIS** GPS **55.7509** **25.5428**	**40,20**
12,60	**0,95**	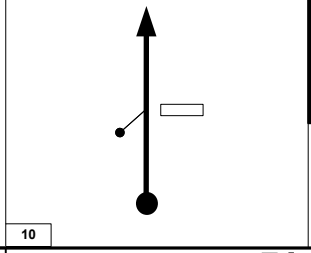	ANT ASFALTO/ONTO ASPHALT **12,05km** 30 DUOKIŠKIS	**39,25**
	0,49			

7

LK/TC - ***7 Jūžintai***	Atstumas/Distance:	Ratas/Leg: ***2***
LK/TC - ***8 Vyžuona***	***51,85 km***	Sekcija/Section: ***3***
	Vid. Greitis/ Avg. Speed ***50,18 km/h***	Laiko norma/Time allowed: ***1h 02 min***

Atstumas/Distance Visas/Total	Atstumas/Distance Dalinis/Partial	Kryptis/Direction	Informacija/Information	Iki LK/ Distance Regress.
13,09	***0,49***	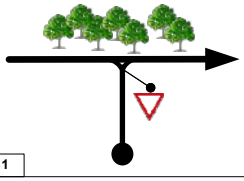 11		***38,76***
13,36	***0,27***	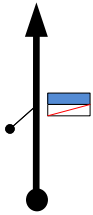 12	KAMAJAI 7 DUOKIŠKIS	***38,49***
21,04	***7,68***	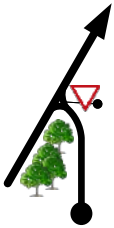 13	120 ANYKŠČIAI 41 ROKIŠKIS 20	***30,81***
21,75	***0,71***	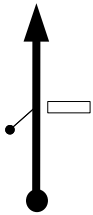 14	KAMAJAI	***30,10***
23,15	***1,40***	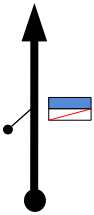 15	ROKIŠKIS 18 KAMAJAI	***28,70***
	13,85			

LK/TC - ***7 Jūžintai***	Atstumas/Distance:	Ratas/Leg: ***2***
LK/TC - ***8 Vyžuona***	***51,85 km***	Sekcija/Section: ***3***
	Vid. Greitis/ Avg. Speed ***50,18 km/h***	Laiko norma/Time allowed: ***1h 02 min***

Atstumas/Distance Visas/Total	Atstumas/Distance Dalinis/Partial	Kryptis/Direction	Informacija/Information	Iki LK/ Distance Regress.
37,00	***13,85***	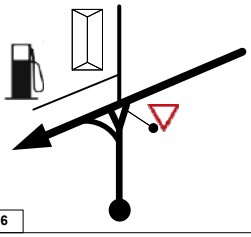 16	120 122 ROKIŠKIS 2 PANEVĖŽYS 83 OBELIAI 13 DAUGPILIS 77	***14,85***
37,54 ↓ ***37,69***	***0,54*** ↓ ***0,15***	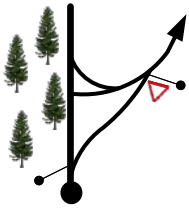 17	122 123 ROKIŠKIS 1 BIRŽAI 64	***14,31*** ↓ ***14,16***
38,87	***1,18***	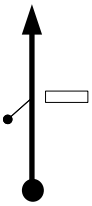 18	ROKIŠKIS	***12,98***
39,51	***0,64***	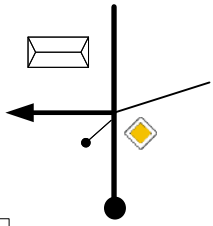 19	123 JUODUPĖ 18 BIRŽAI 62	***12,34***
40,52	***1,01***	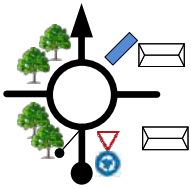 20	JUODUPĖ 17	***11,33***
	0,70			

LK/TC - ***7 Jūžintai***	Atstumas/Distance:	Ratas/Leg: ***2***
LK/TC - ***8 Vyžuona***	***51,85 km***	Sekcija/Section: ***3***
	Vid. Greitis/ Avg. Speed ***50,18 km/h***	Laiko norma/Time allowed: ***1h 02 min***

Atstumas/Distance Visas/Total	Atstumas/Distance Dalinis/Partial	Kryptis/Direction	Informacija/Information	Iki LK/ Distance Regress.
41,22	***0,70***	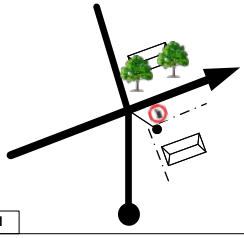 21	Daržų g.	***10,63***
42,03	***0,81***	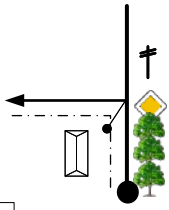 22	Mikėno g.	***9,82***
42,13	***0,10***	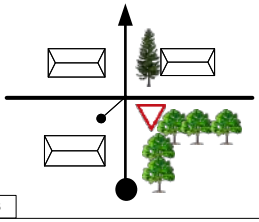 23		***9,72***
42,36	***0,23***	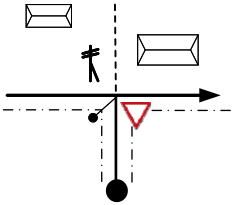 24	Sinagogų g.	***9,49***
42,46	***0,10***	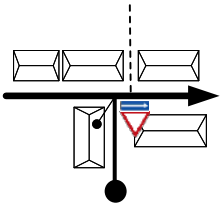 25	Respublikos g.	***9,39***
	0,22			

LK/TC - ***7 Jūžintai***	Atstumas/Distance:	Ratas/Leg: ***2***
LK/TC - ***8 Vyžuona***	***51,85 km***	Sekcija/Section: ***3***
	Vid. Greitis/ Avg. Speed ***50,18 km/h***	Laiko norma/Time allowed: ***1h 02 min***

Atstumas/Distance Visas/Total	Atstumas/Distance Dalinis/Partial	Kryptis/Direction	Informacija/Information	Iki LK/ Distance Regress.
42,68	***0,22***	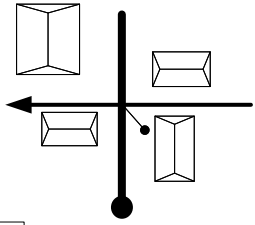 26		***9,17***
42,96	***0,28***	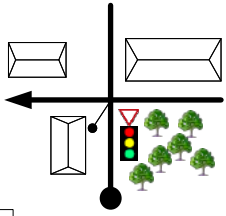 27	Kauno g.	***8,89***
43,86	***0,90***	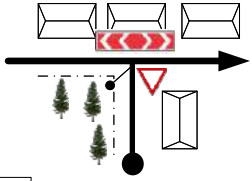 28	JUODUPĖ 16 Juodupės g.	***7,99***
44,37	***0,51***	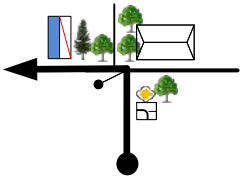 29	JUODUPĖ 15 BAJORAI 2 ROKIŠKIS	***7,48***
45,61	***1,24***	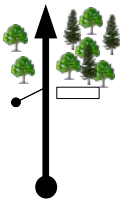 30	BAJORAI	***6,24***
	1,44			

LK/TC - ***7 Jūžintai***	Atstumas/Distance:	Ratas/Leg: ***2***
LK/TC - ***8 Vyžuona***	***51,85 km***	Sekcija/Section: ***3***
	Vid. Greitis/ Avg. Speed ***50,18 km/h***	Laiko norma/Time allowed: ***1h 02 min***

Atstumas/Distance Visas/Total	Atstumas/Distance Dalinis/Partial	Kryptis/Direction	Informacija/Information	Iki LK/ Distance Regress.
47,05	***1,44***	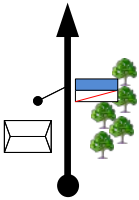 31	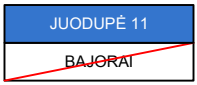	***4,80***
51,73	***4,68***	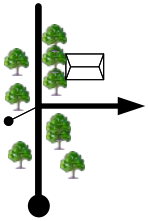 32		***0,12***
51,85	***0,12***	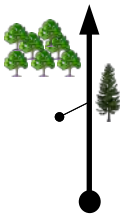 33	***LK/TC 8 Vyžuona*** (0,04)	***0,00***

NOTES/ PASTABOS

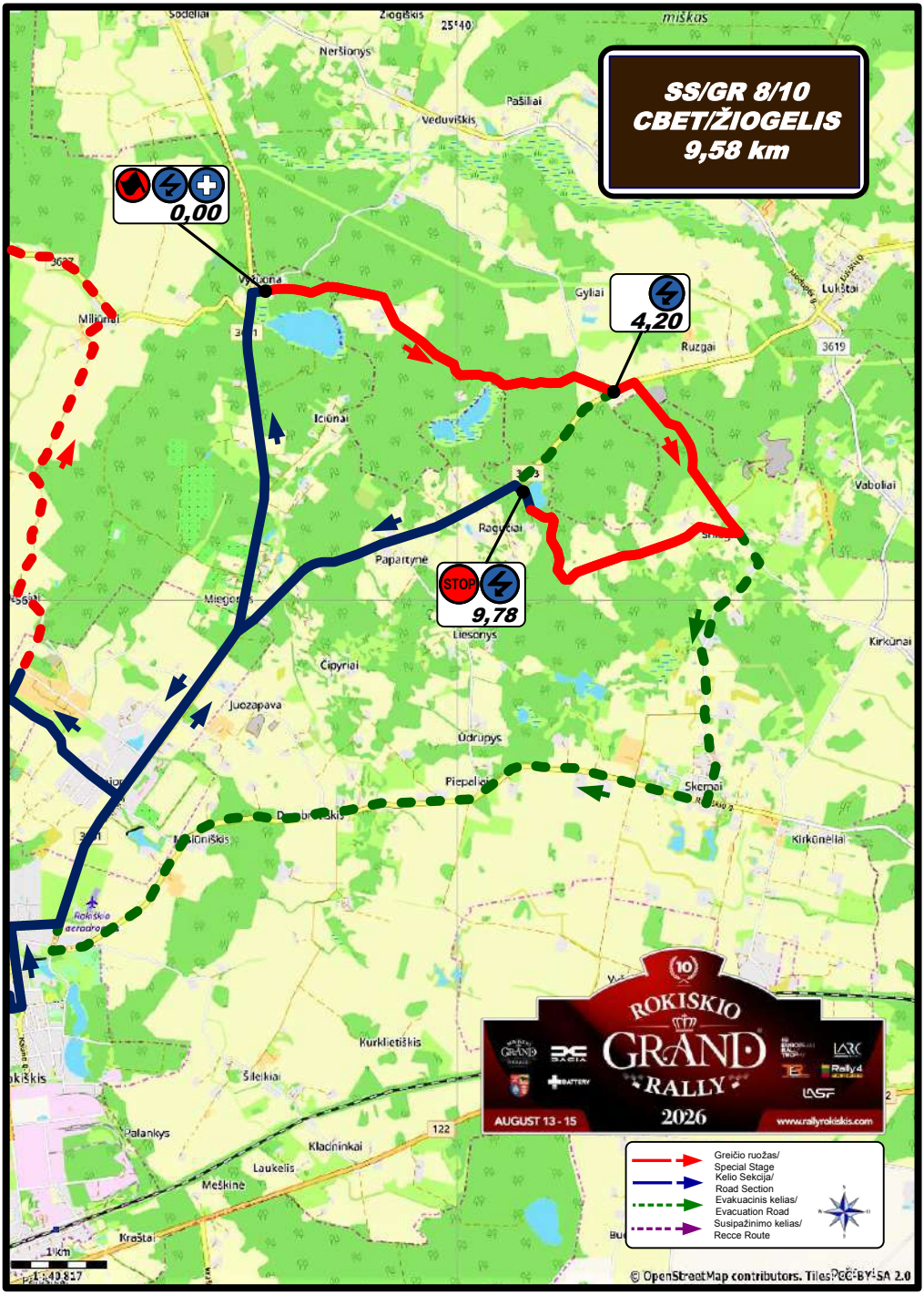
SS/GR 8/10
CBET/ŽIOGELIS
9,58 km
0,00
4,20
STOP
9,78
Vyšiona
Gyliai
Ruzgai
Lukštai
Milionai
Icionai
Vaboliai
Raguciai
Papartyne
Liesonys
Kirkūnai
Čipyriai
Juozapava
Údrupys
Piepeliai
Skemai
Kirkūnėliai
Kurklietiškis
Šilelkiai
Palankys
Klačininkai
Laukelis
Meškinė
Krašta
Rokiškio aerodr.
ROKIŠKIO GRAND RALLY
AUGUST 13 - 15
2026
www.rallyrokiskis.com
Greičio ruožas/ Special Stage
Kelio Sekcija/ Road Section
Evakuacinis kelias/ Evacuation Road
Susipažinimo kelias/ Recce Route
© OpenStreetMap contributors. Tiles: CC-BY-SA 2.0

SS/GR 8/10
CBET/ŽIOGELIS



LK/TC - **8/10 Vyžuona**	Atstumas/Distance:	Ratas/Leg: **2**
LK/TC - **9/11 Bulveniškis**	**17,31 km**	Sekcija/Section: **3**
Greičio ruožas/ Special Stage **8/10** **CBET/ŽIOGELIS** **9,58 km**	Rekordas/Record **Route revised/ Pakeistas GR**	Laiko norma/Time allowed: **27 min**

Atstumas/Distance Visas/Total	Atstumas/Distance Dalinis/Partial	Kryptis/Direction	Informacija/Information	Iki LK/ Distance Regress.
0,00	**0,00**	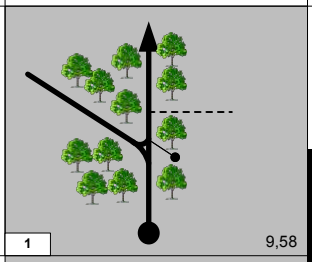 1 9,58	ANT ŽVYRO/ONTO GRAVEL 0,10 km **GR/SS 8/10 START** **CBET/ŽIOGELIS** GPS **56.0297 25.6340**	**17,31**
3,76	**3,76**	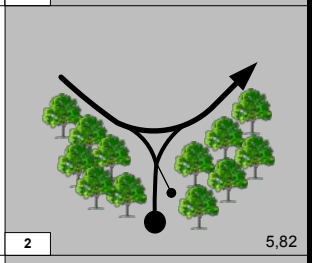 2 5,82		**13,55**
4,20	**0,44**	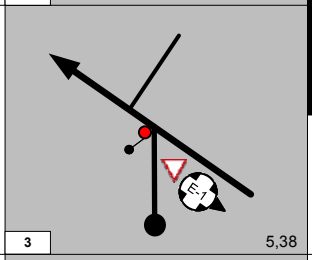 3 5,38	NEPJAUTI/ DON'T CUT ANT ASFALTO/ONTO ASPHALT **SOS-1** GPS **56.0201 25.6937**	**13,11**
4,43	**0,23**	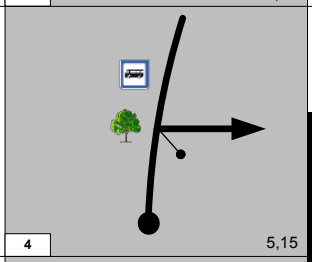 4 5,15	ANT ŽVYRO/ONTO GRAVEL	**12,88**
5,70	**1,27**	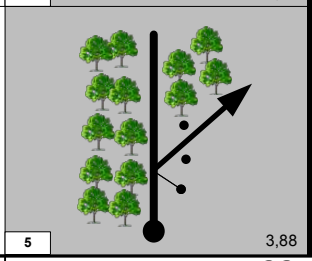 5 3,88	40	**11,61**
	0,08	Versti greitai/ Turn quickly		

8

10

LK/TC - **8/10 Vyžuona**	Atstumas/Distance:	Ratas/Leg: **2**
LK/TC - **9/11 Bulveniškis**	**17,31 km**	Sekcija/Section: **3**
Greičio ruožas/ Special Stage **8/10**	Rekordas/Record	Laiko norma/Time allowed:
CBET/ŽIOGELIS **9,58 km**	**Route revised/ Pakeistas GR**	**27 min**

Atstumas/Distance Visas/Total	Atstumas/Distance Dalinis/Partial	Kryptis/Direction	Informacija/Information	Iki LK/ Distance Regress.
5,78	**0,08**	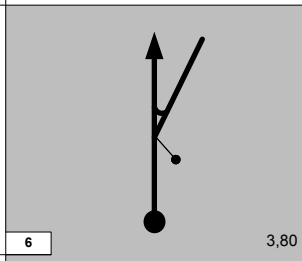		**11,53**
5,88	**0,10**	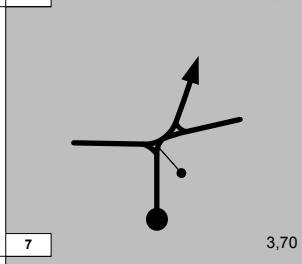		**11,43**
5,93	**0,05**	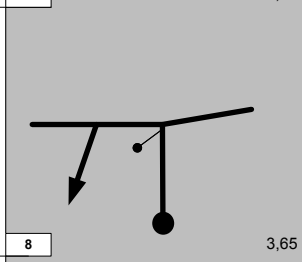		**11,38**
6,13	**0,20**	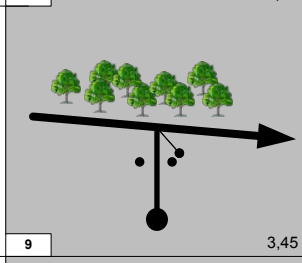		**11,18**
6,56	**0,43**	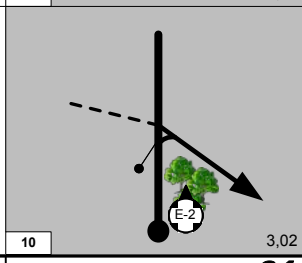		**10,75**
	0,41			

8

10

LK/TC - **8/10 Vyžuona**	Atstumas/Distance:	Ratas/Leg: **2**
LK/TC - **9/11 Bulveniškis**	**17,31 km**	Sekcija/Section: **3**
Greičio ruožas/ Special Stage **8/10** **CBET/ŽIOGELIS** **9,58 km**	Rekordas/Record **Route revised/ Pakeistas GR**	Laiko norma/Time allowed: **27 min**

Atstumas/Distance Visas/Total	Atstumas/Distance Dalinis/Partial	Kryptis/Direction	Informacija/Information	Iki LK/ Distance Regress.
6,97	**0,41**	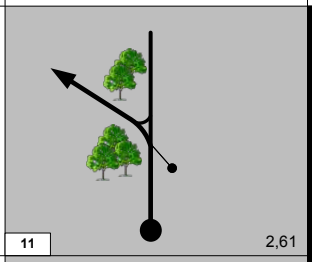 11 2,61		**10,34**
9,51	**2,54**	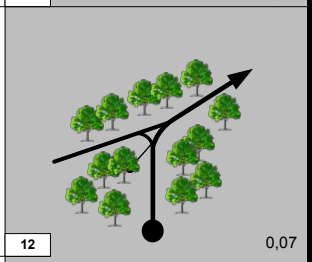 12 0,07		**7,80**
9,58	**0,07**	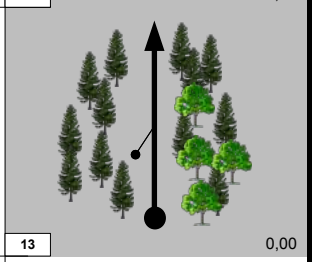 13 0,00	**GR/SS 8/10 FINISH** **CBET/ŽIOGELIS**	**7,73**
9,68	**0,10**	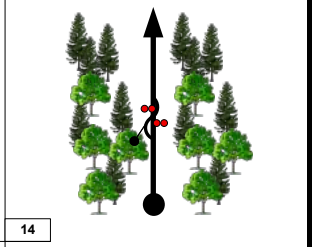 14		**7,63**
9,78	**0,10**	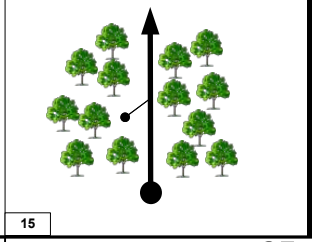 15	**GR/SS 8/10 STOP** **CBET/ŽIOGELIS** GPS **56.0105** **25.6779**	**7,53**
	0,05	Versti greitai/ Turn quickly		

8

10

LK/TC - ***8/10 Vyžuona***	Atstumas/Distance:	Ratas/Leg: ***2***
LK/TC - ***9/11 Bulveniškis***	***17,31 km***	Sekcija/Section: ***3***
	Vid. Greitis/ Avg. Speed ***38,47 km/h***	Laiko norma/Time allowed: ***27 min***

Atstumas/Distance Visas/Total	Atstumas/Distance Dalinis/Partial	Kryptis/Direction	Informacija/Information	Iki LK/ Distance Regress.
9,83	***0,05***	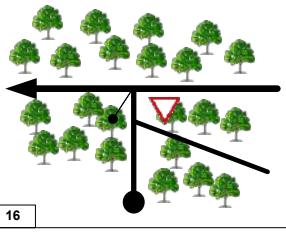 16	ANT ASFALTO/ONTO ASPHALT 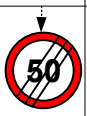	***7,48***
13,31	***3,48***	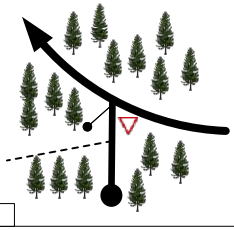 17	ROKIŠKIS 6 JUODUPĖ 11	***4,00***
14,27	***0,96***	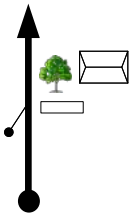 18	BAJORAI	***3,04***
15,45	***1,18***	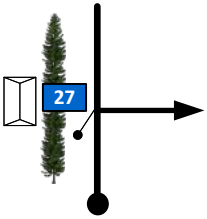 19	LIEPŲ g.	***1,86***
16,06	***0,61***	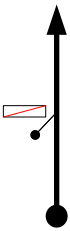 20	ANT ŽVYRO/ONTO GRAVEL ~~BAJORAI~~	***1,25***
	1,01			

LK/TC - ***8/10 Vyžuona***	Atstumas/Distance:	Ratas/Leg: ***2***
LK/TC - ***9/11 Bulveniškis***	***17,31 km***	Sekcija/Section: ***3***
	Vid. Greitis/ Avg. Speed ***38,47 km/h***	Laiko norma/Time allowed: ***27 min***

Atstumas/Distance Visas/Total	Atstumas/Distance Dalinis/Partial	Kryptis/Direction	Informacija/Information	Iki LK/ Distance Regress.
17,07	***1,01***	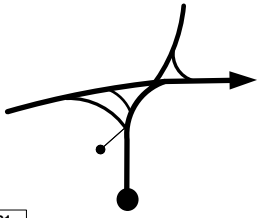 21		***0,24***
17,31	***0,24***	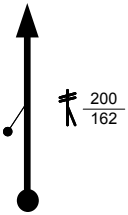 22	***LK/TC 9/11 Bulveniškis*** (0,10)	***0,00***

After ***TC 9*** go to Page ***91***

*Po **LK9** versti **91** puslapį*

After ***TC 11*** go to Page **99**

*Po **LK11** versti **99** puslapį*

NOTES/ PASTABOS

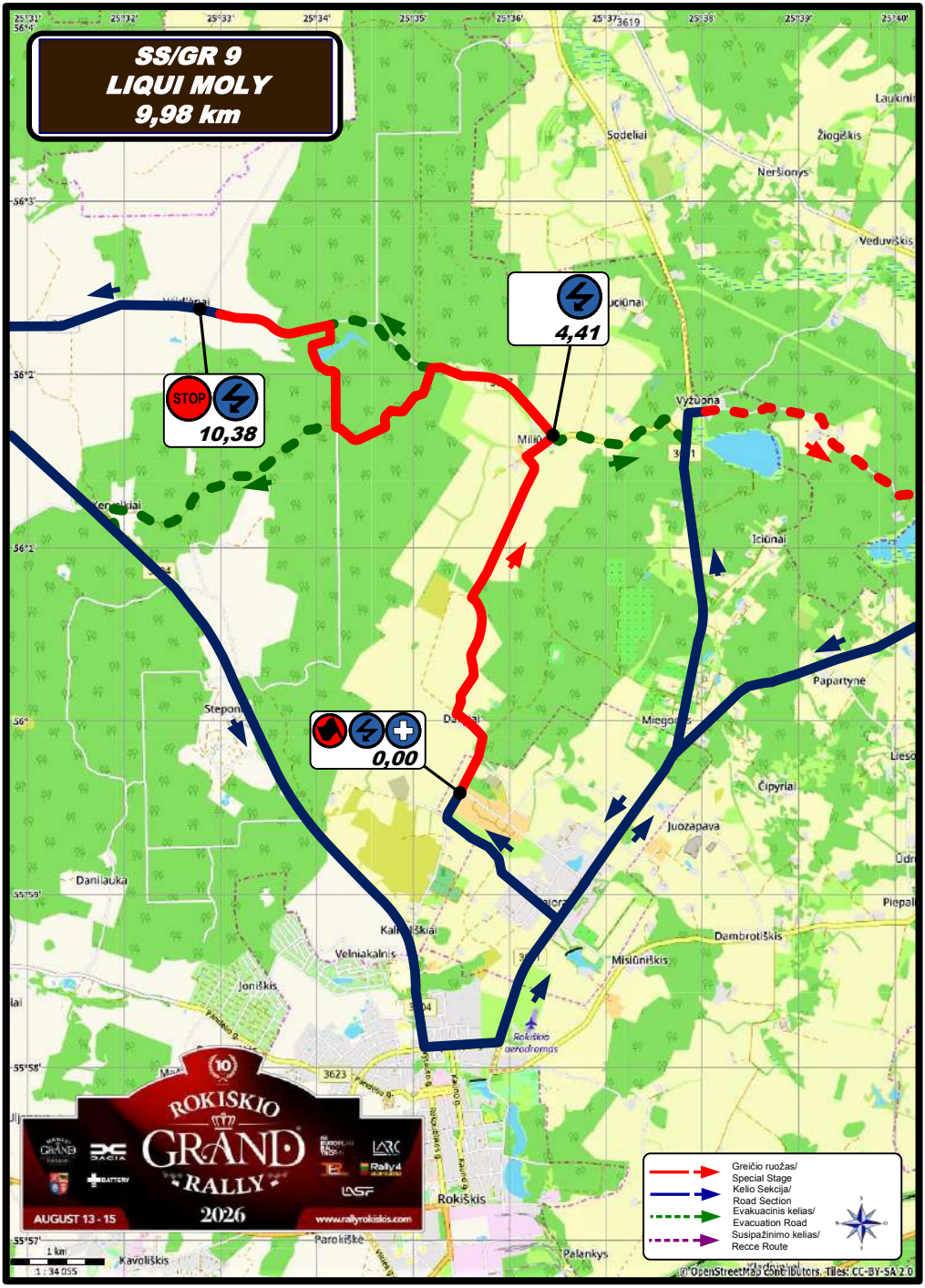
SS/GR 9
LIQUI MOLY
9,98 km
STOP
10,38
4,41
0,00
Greičio ruožas/
Special Stage
Kelio Sekcija/
Road Section
Evakuacinis kelias/
Evacuation Road
Susipažinimo kelias/
Recce Route
ROKISKIO
GRAND
RALLY
2026
AUGUST 13 - 15
www.rallyrokiskis.com
Rokiškis
Rokiškio aerodromas
Sodeliai
Žiogiškis
Neršionys
Veduviškis
Vyžuona
Icliūnai
Papartynė
Čipyriai
Juozapava
Dambrotiškis
Misiūniškis
Danilauka
Velniakalnis
Joniškis
Parokiškė
Palankys
Kavoliškis
Stepon
Miegon
Liesc
Piepal
Laukini
1 km
1 : 34 055
© OpenStreetMap Contributors. Tiles: CC-BY-SA 2.0

SS/GR 9
LIQUI MOLY

LK/TC - **9 Bulveniškis**	Atstumas/Distance:	Ratas/Leg: **2**
LK/TC - **10 Vyžuona**	**30,55 km**	Sekcija/Section: **3**
Greičio ruožas/ Special Stage **9** **LIQUI MOLY** **9,98 km**	Rekordas/Record **Route revised/ Pakeistas GR**	Laiko norma/Time allowed: **42 min**

Atstumas/Distance Visas/Total	Atstumas/Distance Dalinis/Partial	Kryptis/Direction	Informacija/Information	Iki LK/ Distance Regress.
0,00	**0,00**	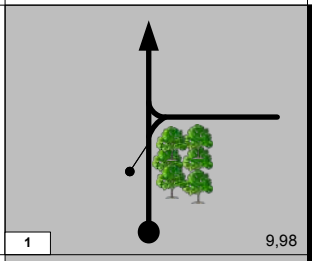 1 9,98	**GR/SS 9 START** **LIQUI MOLY** GPS **55.9931 25.5917**	**30,55**
0,63	**0,63**	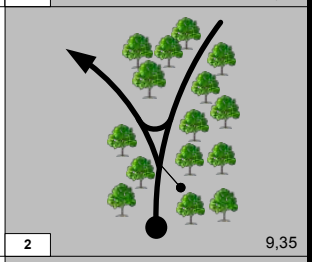 2 9,35		**29,92**
1,02	**0,39**	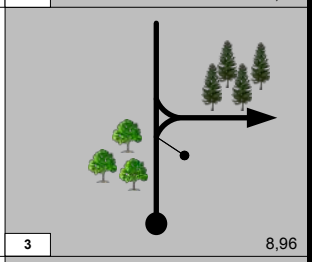 3 8,96		**29,53**
4,05	**3,03**	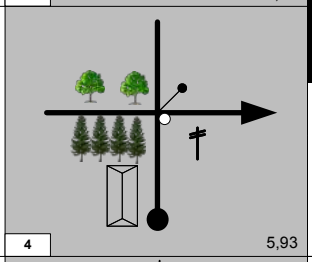 4 5,93	ANT ASFALTO/ONTO ASPHALT NEPJAUTI/ DON'T CUT 50	**26,50**
4,41	**0,36**	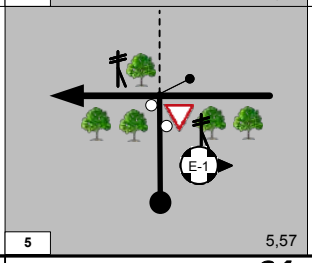 5 5,57	NEPJAUTI/ DON'T CUT **SOS-1** GPS **56.0273 25.6073**	**26,14**
	0,36			

9

LK/TC - **9 Bulveniškis**	Atstumas/Distance:	Ratas/Leg: **2**
LK/TC - **10 Vyžuona**	**30,55 km**	Sekcija/Section: **3**
Greičio ruožas/ Special Stage **9**	Rekordas/Record **Route revised/ Pakeistas GR**	Laiko norma/Time allowed:
LIQUI MOLY **9,98 km**		**42 min**

Atstumas/Distance Visas/Total	Atstumas/Distance Dalinis/Partial	Kryptis/Direction	Informacija/Information	Iki LK/ Distance Regress.
4,77	**0,36**	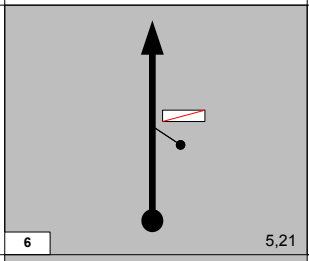	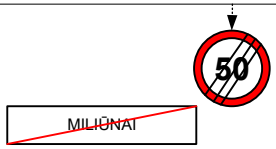	**25,78**
5,18	**0,41**	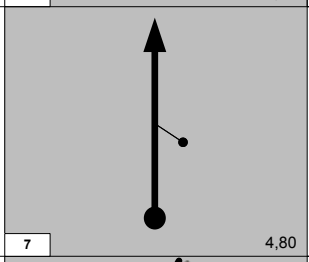	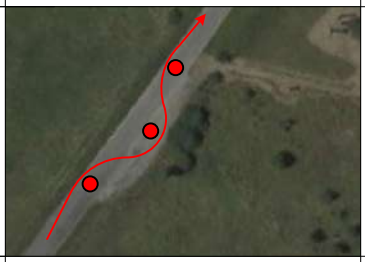	**25,37**
5,97	**0,79**	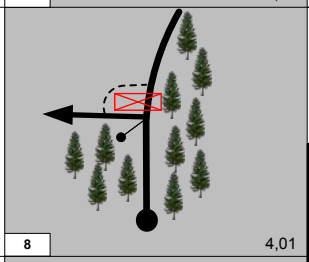	ANT ŽVYRO/ONTO GRAVEL	**24,58**
6,55	**0,58**	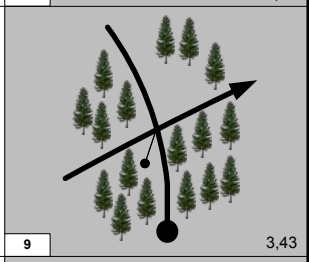	*8,30km*	**24,00**
8,90	**2,35**	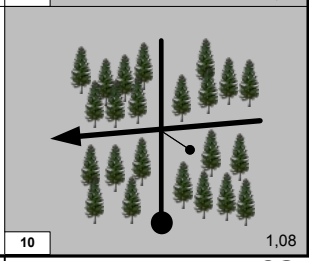		**21,65**
	1,08			

9

LK/TC - **9 Bulveniškis**	Atstumas/Distance:	Ratas/Leg: **2**
LK/TC - **10 Vyžuona**	**30,55 km**	Sekcija/Section: **3**
Greičio ruožas/ Special Stage **9**	Rekordas/Record	Laiko norma/Time allowed:
LIQUI MOLY **9,98 km**	**Route revised/ Pakeistas GR**	**42 min**

Atstumas/Distance Visas/Total	Atstumas/Distance Dalinis/Partial	Kryptis/Direction	Informacija/Information	Iki LK/ Distance Regress.
9,98	**1,08**	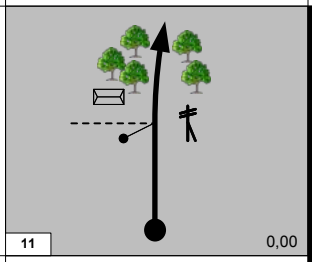	**GR/SS 9 FINISH LIQUI MOLY**	**20,57**
10,20	**0,22**	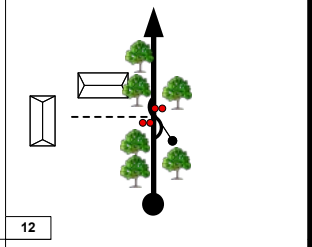		**20,35**
10,38	**0,18**	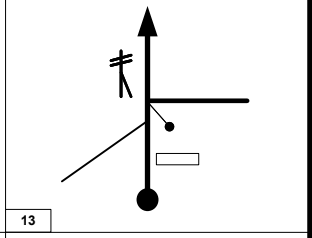	STOP VAIDLĖNAI **GR/SS 9 STOP LIQUI MOLY** GPS **56.0395 25.5464**	**20,17**
10,98	**0,60**	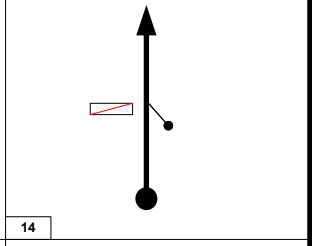	~~VAIDLĖNAI~~	**19,57**
12,55	**1,57**	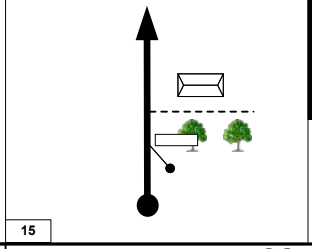	ANT ASFALTO/ONTO ASPHALT DEGSNIAI	**18,00**
	0,55			

9

LK/TC - ***9 Bulveniškis***	Atstumas/Distance:	Ratas/Leg: ***2***
LK/TC - ***10 Vyžuona***	***30,55 km***	Sekcija/Section: ***3***
	Vid. Greitis/ Avg. Speed ***43,64 km/h***	Laiko norma/Time allowed: ***42 min***

Atstumas/Distance Visas/Total	Atstumas/Distance Dalinis/Partial	Kryptis/Direction	Informacija/Information	Iki LK/ Distance Regress.
13,10	***0,55***	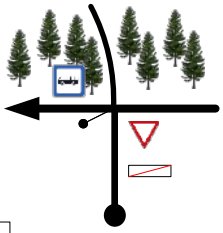 16	~~DEGSNIAI~~	***17,45***
21,33	***8,23***	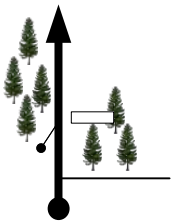 17	ROKIŠKIS	***9,22***
22,27	***0,94***	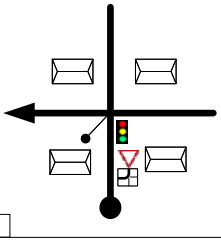 18	~~S. Dariaus ir S. Girėno g.~~ → Juodupės g. ←	***8,28***
23,07	***0,80***	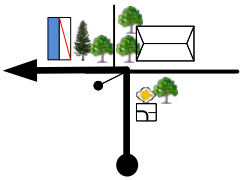 19	← JUODUPĖ 15 BAJORAI 2 ~~ROKIŠKIS~~	***7,48***
24,31	***1,24***	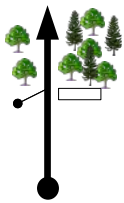 20	BAJORAI	***6,24***
	1,44			

LK/TC - ***9 Bulveniškis***		Atstumas/Distance:	Ratas/Leg: ***2***
LK/TC - ***10 Vyžuona***		***30,55 km***	Sekcija/Section: ***3***
		Vid. Greitis/ Avg. Speed ***43,64 km/h***	Laiko norma/Time allowed: ***42 min***

Atstumas/Distance Visas/Total	Atstumas/Distance Dalinis/Partial	Kryptis/Direction	Informacija/Information	Iki LK/ Distance Regress.
25,75	***1,44***	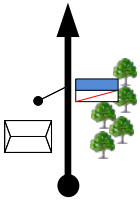 21	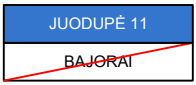	***4,80***
30,43	***4,68***	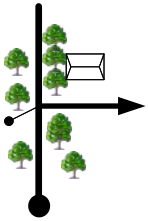 22		***0,12***
30,55	***0,12***	23	***LK/TC 10 Vyžuona*** (0,04)	***0,00***

After ***TC 10*** go to Page ***83***

*Po **LK10** versti **83** puslapį*

NOTES/ PASTABOS

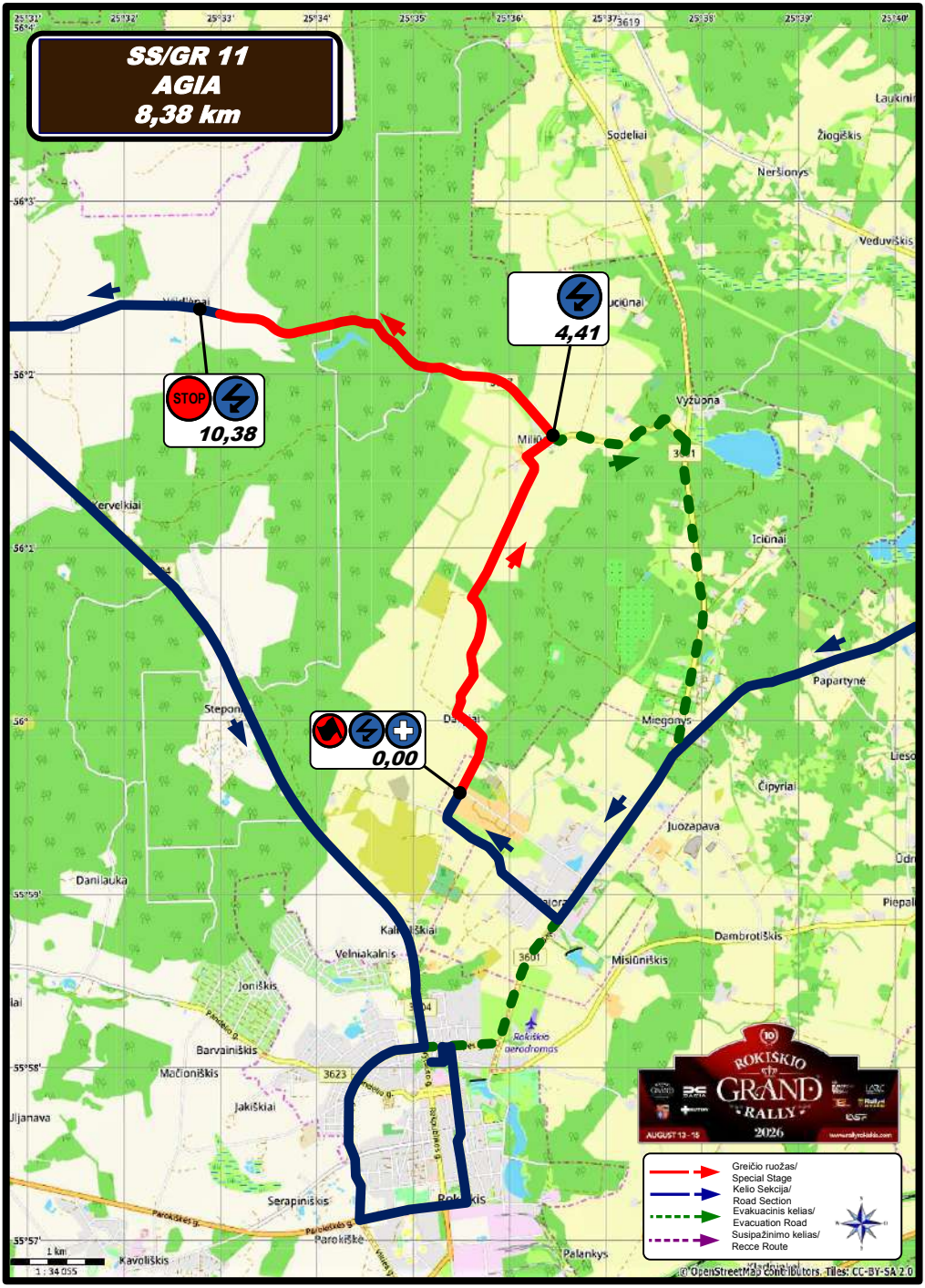
SS/GR 11
AGIA
8,38 km
STOP
10,38
4,41
0,00
Greičio ruožas/
Special Stage
Kelio Sekcija/
Road Section
Evakuacinis kelias/
Evacuation Road
Susipažinimo kelias/
Recce Route
ROKIŠKIO GRAND RALLY 2026
AUGUST 13 - 15
1 km
1 : 34 055
© OpenStreetMap Contributors. Tiles: CC-BY-SA 2.0

SS/GR 11
AGIA

LK/TC - **11 Bulveniškis**	Atstumas/Distance:	Ratas/Leg: **2**
LK/TC - **11a Service IN**	**26,37 km**	Sekcija/Section: **3**
Greičio ruožas/ Special Stage **11** **AGIA** **8,38 km**	Rekordas/Record **Route revised/ Pakeistas GR**	Laiko norma/Time allowed: **40 min**

Atstumas/Distance Visas/Total	Atstumas/Distance Dalinis/Partial	Kryptis/Direction	Informacija/Information	Iki LK/ Distance Regress.
0,00	**0,00**	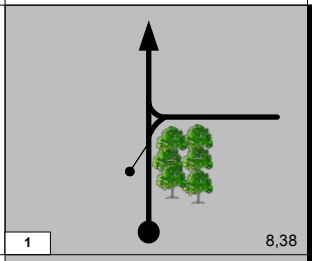 1 8,38	**GR/SS 11 START** **AGIA** GPS **55.9931** **25.5917**	**26,37**
0,63	**0,63**	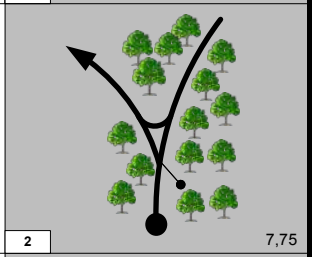 2 7,75		**25,74**
1,02	**0,39**	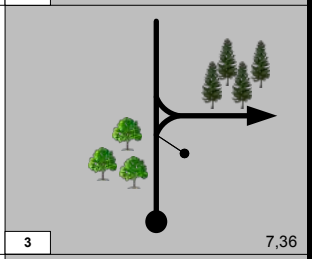 3 7,36		**25,35**
4,05	**3,03**	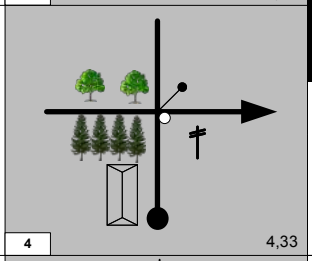 4 4,33	ANT ASFALTO/ONTO ASPHALT NEPJAUTI/ DON'T CUT 50	**22,32**
4,41	**0,36**	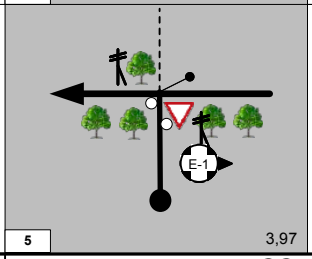 5 3,97	NEPJAUTI/ DON'T CUT **SOS-1** GPS **56.0273** **25.6073**	**21,96**
	0,36			

11

LK/TC - **11 Bulveniškis**	Atstumas/Distance:	Ratas/Leg: **2**
LK/TC - **11a Service IN**	**26,37 km**	Sekcija/Section: **3**
Greičio ruožas/ Special Stage **11**	Rekordas/Record	Laiko norma/Time allowed:
AGIA **8,38 km**	**Route revised/ Pakeistas GR**	**40 min**

Atstumas/Distance Visas/Total	Atstumas/Distance Dalinis/Partial	Kryptis/Direction	Informacija/Information	Iki LK/ Distance Regress.
4,77	**0,36**	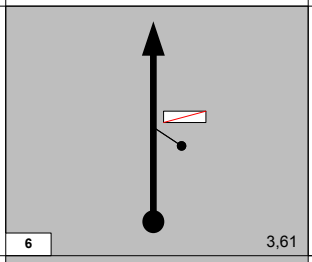	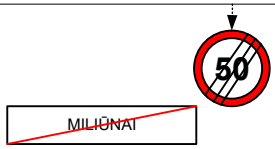	**21,60**
5,18	**0,41**	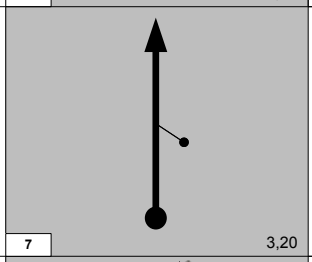	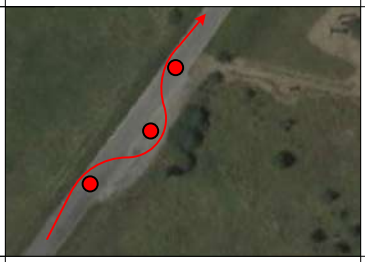	**21,19**
5,97	**0,79**	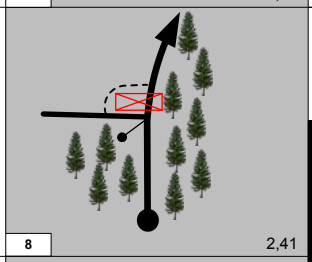	ANT ŽVYRO/ONTO GRAVEL	**20,40**
6,79	**0,82**	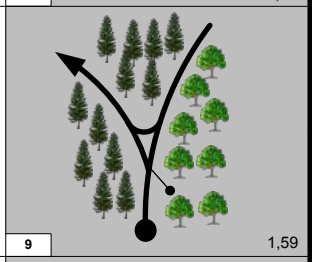		**19,58**
8,38	**1,59**	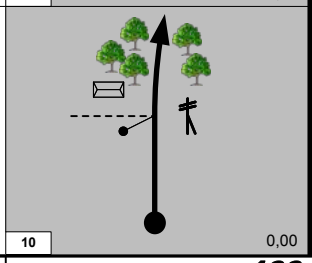	**GR/SS 11 FINISH** **AGIA**	**17,99**
	0,22			

11

LK/TC - **11 Bulveniškis**	Atstumas/Distance:	Ratas/Leg: **2**
LK/TC - **11a Service IN**	**26,37 km**	Sekcija/Section: **3**
	Vid. Greitis/ Avg. Speed **39,55 km/h**	Laiko norma/Time allowed: **40 min**

Atstumas/Distance Visas/Total	Atstumas/Distance Dalinis/Partial	Kryptis/Direction	Informacija/Information	Iki LK/ Distance Regress.
8,60	**0,22**	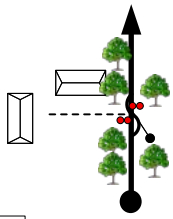 11		**17,77**
8,78	**0,18**	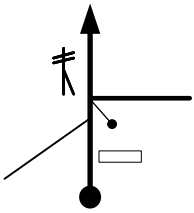 12	STOP VAIDLĖNAI **GR/SS 11 STOP AGIA** GPS **56.0395 25.5464**	**17,59**
9,38	**0,60**	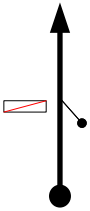 13	~~VAIDLĖNAI~~	**16,99**
10,95	**1,57**	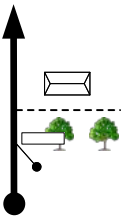 14	ANT ASFALTO/ONTO ASPHALT DEGSNIAI	**15,42**
11,50	**0,55**	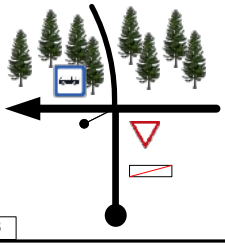 15	~~DEGSNIAI~~	**14,87**
	8,23			

LK/TC - **11 Bulveniškis**	Atstumas/Distance:	Ratas/Leg: **2**
LK/TC - **11a Service IN**	**26,37 km**	Sekcija/Section: **3**
	Vid. Greitis/ Avg. Speed **39,55 km/h**	Laiko norma/Time allowed: **40 min**

Atstumas/Distance Visas/Total	Atstumas/Distance Dalinis/Partial	Kryptis/Direction	Informacija/Information	Iki LK/ Distance Regress.
19,73	**8,23**	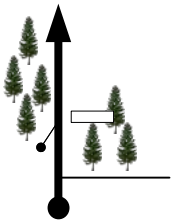 16	ROKIŠKIS	**6,64**
20,67	**0,94**	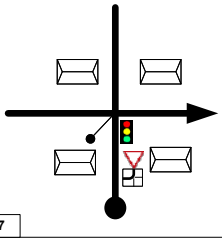 17	S. Dariaus ir S. Giréno g. Juodupės g.	**5,70**
23,05	**2,38**	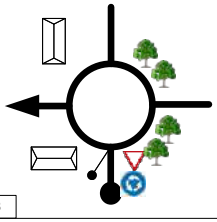 18		**3,32**
24,01	**0,96**	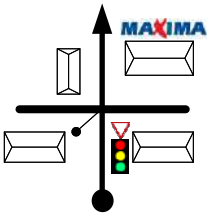 19	JUODUPĖ 15 ANYKŠČIAI 58 PANEVĖŽYS 85 RESPUBLIKOS g.	**2,36**
24,28	**0,27**	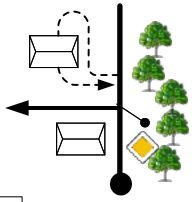 20	JUODUPĖ 18 CENTRAS 1 ***Automobilių plovykla*** *Optional car wash*	**2,09**
	0,65			

LK/TC - ***11 Bulveniškis***	Atstumas/Distance:	Ratas/Leg: ***2***
LK/TC - ***11a Service IN***	***26,37 km***	Sekcija/Section: ***3***
	Vid. Greitis/ Avg. Speed ***39,55 km/h***	Laiko norma/Time allowed: ***40 min***

Atstumas/Distance Visas/Total	Atstumas/Distance Dalinis/Partial	Kryptis/Direction	Informacija/Information	Iki LK/ Distance Regress.
24,93	***0,65***	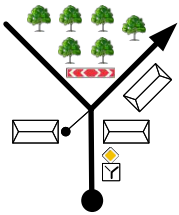 21		***1,44***
25,97	***1,04***	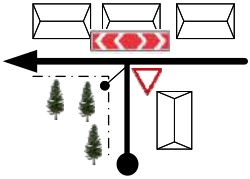 22	JUODUPĖ 16 Juodupės g.	***0,40***
26,05	***0,08***	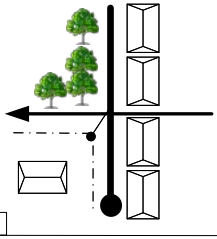 23		***0,32***
26,37	***0,32***	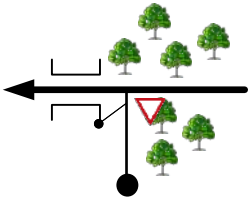 24	***LK/TC 11a Service IN*** GPS ***55.9672 25.5859***	***0,00***

LK/TC - **11c Regroup OUT**	Atstumas/Distance:	Ratas/Leg: **2**
LK/TC - **12 Dirdos**	**31,79 km**	Sekcija/Section: **4**
	Vid. Greitis/ Avg. Speed **45,41 km/h**	Laiko norma/Time allowed: **42 min**

Atstumas/Distance Visas/Total	Atstumas/Distance Dalinis/Partial	Kryptis/Direction	Informacija/Information	Iki LK/ Distance Regress.
0,00	**0,00**	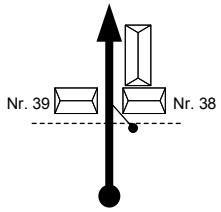 1	**LK/TC 11c Regroup OUT**	**31,79**
1,34	**1,34**	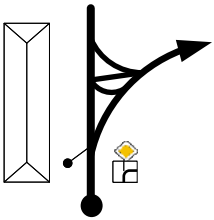 2	123 ANYKŠČIAI 58 PANEVĖŽYS 85 →	**30,45**
2,68	**1,34**	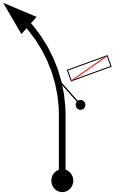 3	~~ROKIŠKIS~~	**29,11**
3,93	**1,25**	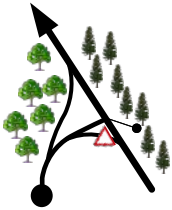 4	~~123~~ 122 ← OBELIAI 14 ANYKŠČIAI 55 DAUGPILIS 78	**27,86**
17,30	**13,37**	5	OBELIAI	**14,49**
	1,19			

LK/TC - ***11c Regroup OUT***	Atstumas/Distance:	Ratas/Leg: ***2***
LK/TC - ***12 Dirdos***	***31,79 km***	Sekcija/Section: ***4***
	Vid. Greitis/ Avg. Speed ***45,41 km/h***	Laiko norma/Time allowed: ***42 min***

Atstumas/Distance Visas/Total	Atstumas/Distance Dalinis/Partial	Kryptis/Direction	Informacija/Information	Iki LK/ Distance Regress.
18,49	***1,19***	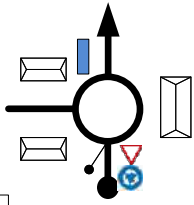 6	1/2/2 117 ZARASAI 41	***13,30***
19,57	***1,08***	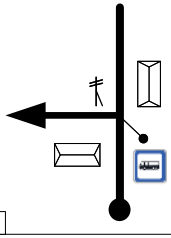 7	1/1/7 ZARINIŠKIS 5 Stasiūnų g.	***12,22***
20,12	***0,55***	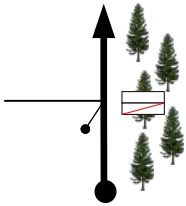 8	STASIŪNAI ~~OBELIAI~~	***11,67***
20,43	***0,31***	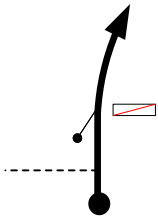 9	ANT ŽVYRO/ONTO GRAVEL ~~STASIŪNAI~~	***11,36***
26,66	***6,23***	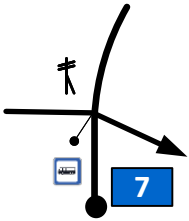 7 10		***5,13***
	3,49			

LK/TC - ***11c Regroup OUT***	Atstumas/Distance:	Ratas/Leg: ***2***
LK/TC - ***12 Dirdos***	***31,79 km***	Sekcija/Section: ***4***
	Vid. Greitis/ Avg. Speed ***45,41 km/h***	Laiko norma/Time allowed: ***42 min***

Atstumas/Distance Visas/Total	Atstumas/Distance Dalinis/Partial	Kryptis/Direction	Informacija/Information	Iki LK/ Distance Regress.
30,15	***3,49***	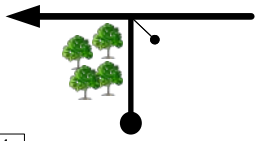 11		***1,64***
31,79	***1,64***	 12	***LK/TC 12 Dirdos*** (0,10)	***0,00***

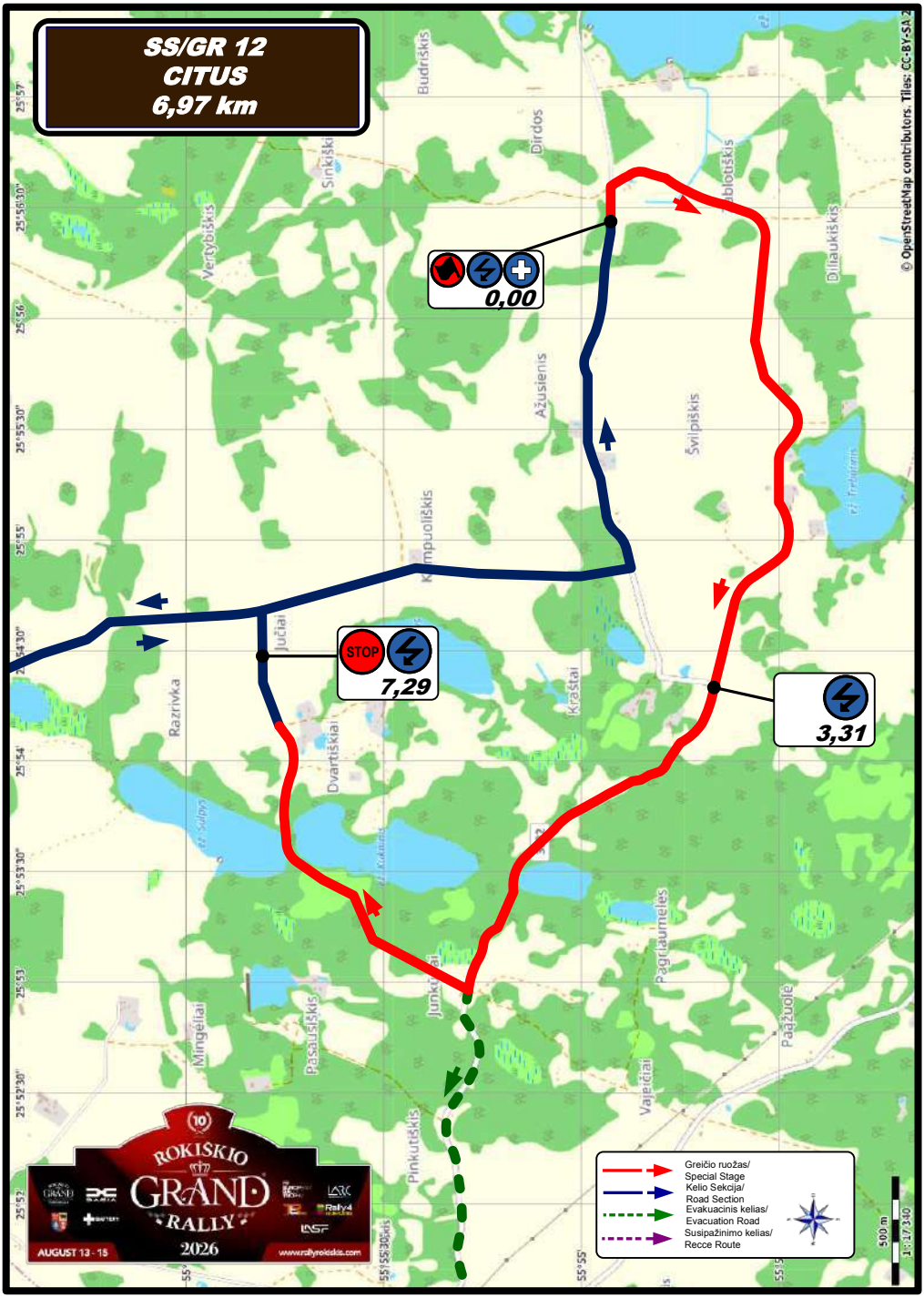
SS/GR 12
CITUS
6,97 km
0,00
7,29
3,31
STOP
Greičio ruožas/
Special Stage
Kelio Sekcija/
Road Section
Evakuacinis kelias/
Evacuation Road
Susipažinimo kelias/
Recce Route
500 m
1:17,340
© OpenStreetMap contributors. Tiles: CC-BY-SA 2
Budriškis
Dirdos
Sinkiški
Vertybiškis
Ažusienis
Švilpiškis
Kimpuoliškis
Jučiai
Razrivka
Dvartiškiai
Krašta
Pagrabumelės
Pažuolė
Mingėliai
Pasauliškis
Junkiai
Pinkutiškis
Vaiečiai
ROKIŠKIO
GRAND
RALLY
2026
AUGUST 13 - 15
www.rallyrokiskis.com

SS/GR 12
CITUS

LK/TC - **12 Dirdos**	Atstumas/Distance:	Ratas/Leg: **2**
LK/TC - **12a Regroup IN**	**17,72 km**	Sekcija/Section: **4**
Greičio ruožas/ Special Stage **12** **CITUS** **6,94 km**	Rekordas/Record **Route revised/ Pakeistas GR**	Laiko norma/Time allowed: **25 min**

Atstumas/Distance Visas/Total	Atstumas/Distance Dalinis/Partial	Kryptis/Direction	Informacija/Information	Iki LK/ Distance Regress.
0,00	**0,00**	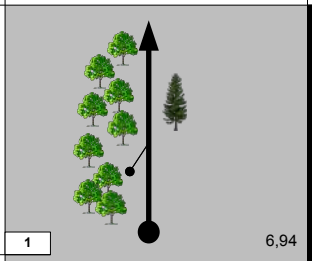	**GR/SS 12 START** **CITUS** GPS **55.9154 25.9410**	**17,72**
0,12	**0,12**	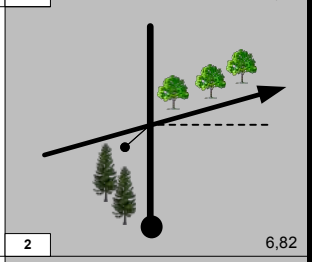		**17,60**
3,31	**3,19**	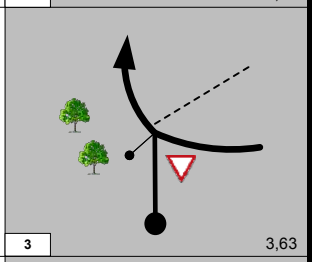	**SOS-1** GPS **55.9111 25.9056**	**14,41**
5,15	**1,84**	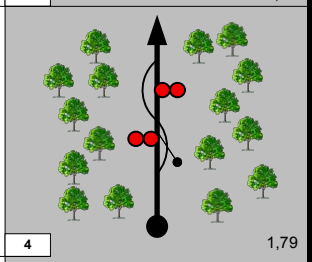		**12,57**
5,24	**0,09**	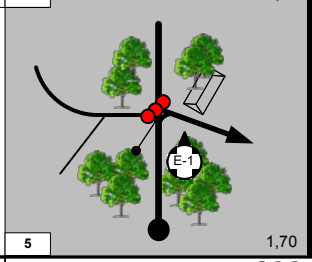		**12,48**
	1,70			

12

LK/TC - **12 Dirdos**	Atstumas/Distance:	Ratas/Leg: **2**
LK/TC - **12a Regroup IN**	**17,72 km**	Sekcija/Section: **4**
Greičio ruožas/ Special Stage **12**	Rekordas/Record **Route revised/ Pakeistas GR**	Laiko norma/Time allowed:
CITUS **6,94 km**		**25 min**

Atstumas/Distance Visas/Total	Atstumas/Distance Dalinis/Partial	Kryptis/Direction	Informacija/Information	Iki LK/ Distance Regress.
6,94	**1,70**	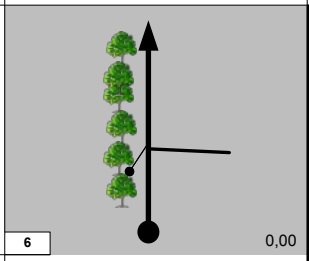	**GR/SS 12 FINISH** **CITUS**	**10,78**
7,15	**0,21**	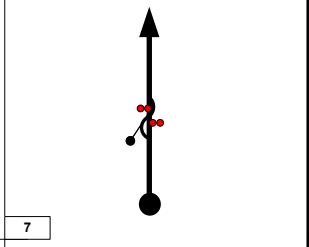		**10,57**
7,29	**0,14**	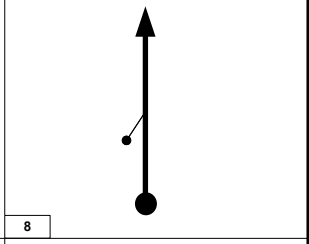	STOP **GR/SS 12 STOP** **CITUS** GPS **55.9301** **25.9089**	**10,43**
7,50	**0,21**	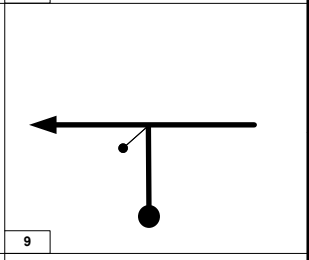		**10,22**
9,24	**1,74**	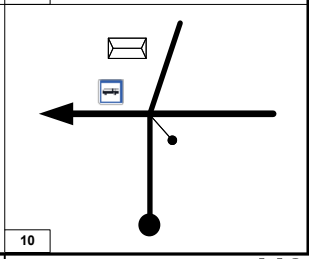		**8,48**
	5,93			

12

LK/TC - **12 Dirdos**	Atstumas/Distance:	Ratas/Leg: **2**
LK/TC - **12a Regroup IN**	**17,72 km**	Sekcija/Section: **4**
	Vid. Greitis/ Avg. Speed **42,53 km/h**	Laiko norma/Time allowed: **25 min**

Atstumas/Distance Visas/Total	Atstumas/Distance Dalinis/Partial	Kryptis/Direction	Informacija/Information	Iki LK/ Distance Regress.
15,17	**5,93**	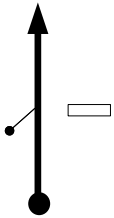 11	ANT ASFALTO/ONTO ASPHALT STASIŪNAI	**2,55**
15,80	**0,63**	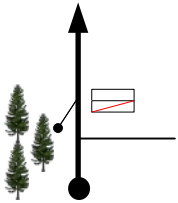 12	OBELIAI ~~STASIŪNAI~~	**1,92**
16,33	**0,53**	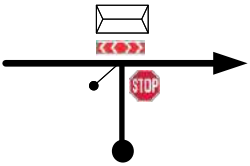 13	117 ~~ZARASAI 40~~ ROKIŠKIS 19	**1,39**
17,40	**1,07**	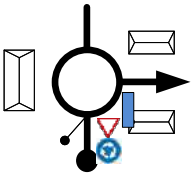 14	~~117~~ 122 DAUGPILIS 63	**0,32**
17,64	**0,24**	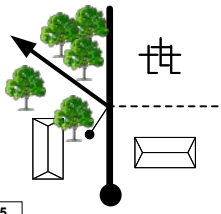 15	~~122~~ Stoties g.	**0,08**
	0,08	Versti greitai/ Turn quickly		

LK/TC - ***12 Dirdos***		Atstumas/Distance:	Ratas/Leg: ***2***
LK/TC - ***12a Regroup IN***		***17,72 km***	Sekcija/Section: ***4***
		Vid. Greitis/ Avg. Speed ***42,53 km/h***	Laiko norma/Time allowed: ***25 min***

Atstumas/Distance		Kryptis/Direction	Informacija/Information	Iki LK/ Distance Regress.
Visas/Total	Dalinis/Partial			
17,72	***0,08***	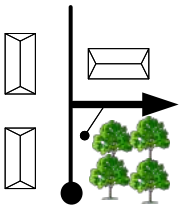 16	***LK/TC 12a Regroup IN*** GPS ***55.9424 25.7989***	***0,00***

LK/TC - ***12b Regroup OUT***	Atstumas/Distance:	Ratas/Leg:	***2***
LK/TC - ***13 Pakriaunlai***	***5,72 km***	Sekcija/Section:	***5***
	Vid. Greitis/ Avg. Speed ***28,60 km/h***	Laiko norma/Time allowed: ***12 min***	

Atstumas/Distance Visas/Total	Atstumas/Distance Dalinis/Partial	Kryptis/Direction	Informacija/Information	Iki LK/ Distance Regress.
0,00	***0,00***	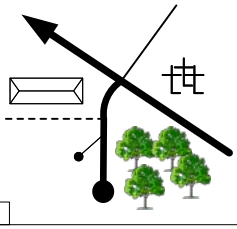 1	122 ***LK/TC 12b Regroup OUT*** RZ 5 GPS 55.9423 25.7995	***5,72***
0,31	***0,31***	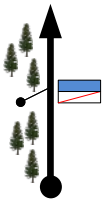 2	SUBATĖ 11 OBELIAI	***5,41***
1,79	***1,48***	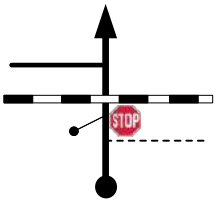 3		***3,93***
4,62	***2,83***	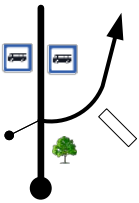 4	122 PAKRIAUNIAI 0,6 PAKRIAUNIAI	***1,10***
5,72	***1,10***	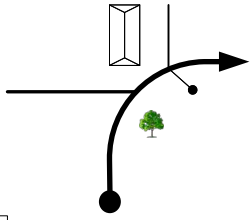 5	***LK/TC 13 Pakriaunlai*** (0,11)	***0,00***

NOTES/ PASTABOS

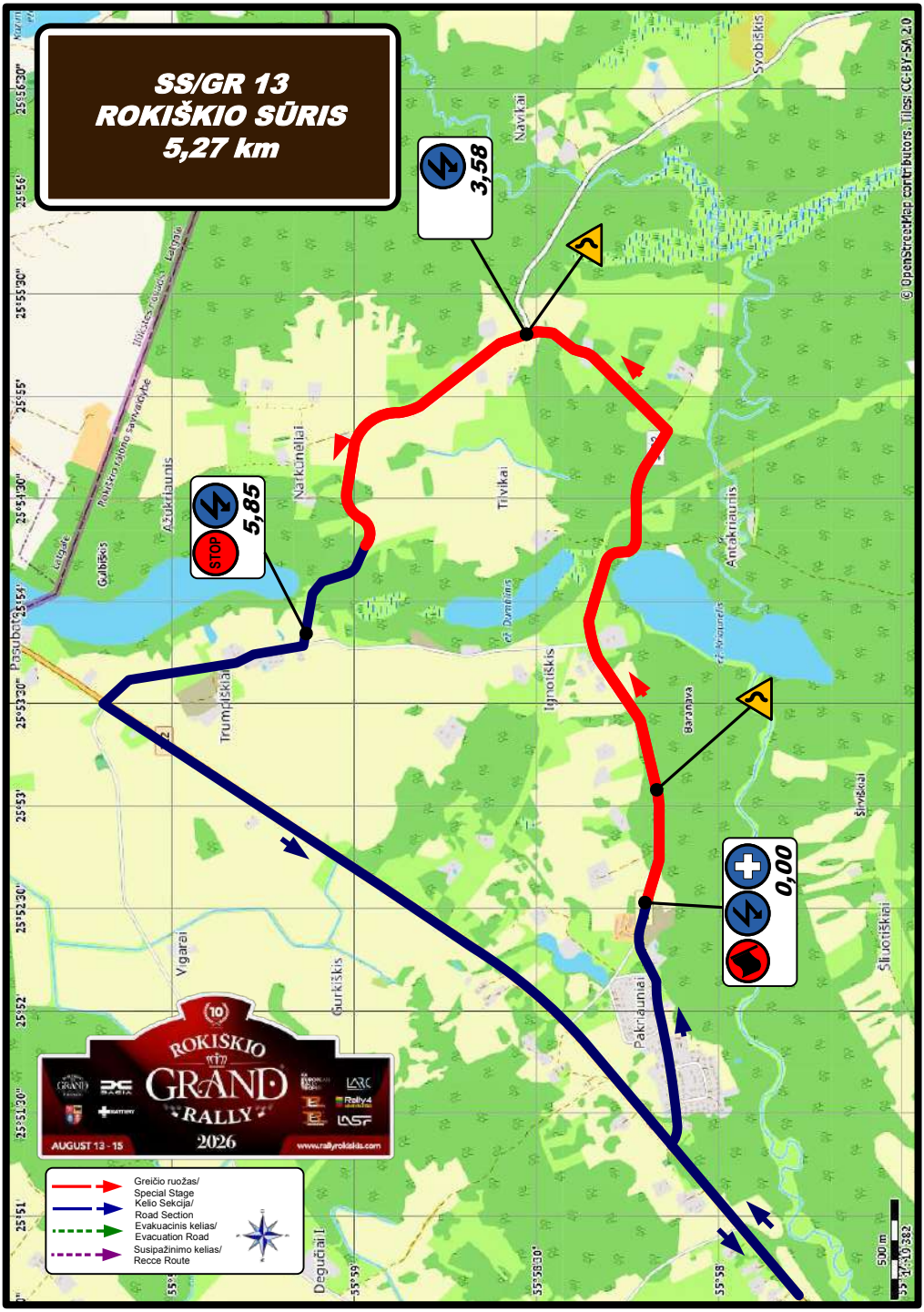
SS/GR 13
ROKIŠKIO SŪRIS
5,27 km
0,00
3,58
5,85
STOP
Greičio ruožas/
Special Stage
Kelio Sekcija/
Road Section
Evakuacinis kelias/
Evacuation Road
Susipažinimo kelias/
Recce Route
ROKIŠKIO
GRAND
RALLY
2026
AUGUST 13 - 15
www.rallyrokiskis.com
Navikai
Svobiškis
Tilvikai
Antakriaunis
Baranova
Šiliniškiai
Šiluotiškiai
Pakriaunai
Ignotiškis
Gurkiškis
Vigarai
Trumpiškiai
Nakonėlai
Ažukriaunis
Gulbiškis
Degučai I.
© OpenStreetMap contributors. Tiles: CC-BY-SA 2.0
500 m

SS/GR 13
ROKIŠKIO SŪRIS



LK/TC - **13 Pakriauniai**	Atstumas/Distance:	Ratas/Leg:	**2**
LK/TC - **14 Keležerlai**	**23,68 km**	Sekcija/Section:	**5**
Greičio ruožas/ Special Stage **13**	Rekordas/Record	Laiko norma/Time allowed:	
ROKIŠKIO SŪRIS **5,27 km**	**V. Žala 2:35,69**		**32 min**

Atstumas/Distance Visas/Total	Atstumas/Distance Dalinis/Partial	Kryptis/Direction	Informacija/Information	Iki LK/ Distance Regress.
0,00	**0,00**	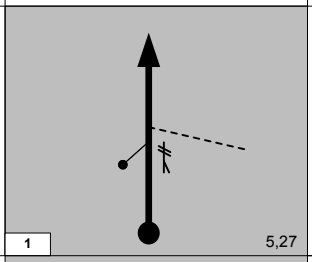	**GR/SS 13 START** **ROKIŠKIO SŪRIS** GPS **55.9702 25.8743**	**23,68**
0,09	**0,09**	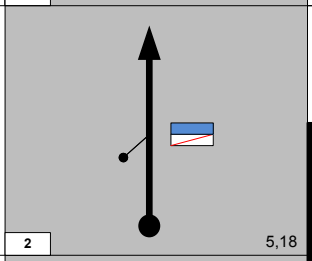	ANT ŽVYRO/ONTO GRAVEL SVOBIŠKIS 7 ~~PAKRIAUNIAI~~	**23,59**
0,67	**0,58**	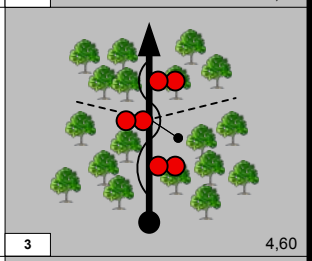		**23,01**
3,58	**2,91**	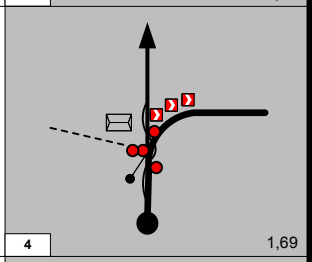	**SOS-1** GPS **55.9752 25.9219**	**20,10**
5,27	**1,69**	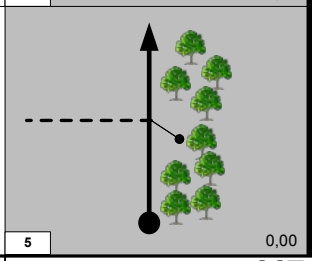	**GR/SS 13 FINISH** **ROKIŠKIO SŪRIS**	**18,41**
	0,47			

13

LK/TC - **13 Pakriaunlai**	Atstumas/Distance:	Ratas/Leg: **2**
LK/TC - **14 Keležerlai**	**23,68 km**	Sekcija/Section: **5**
	Vid. Greitis/ Avg. Speed **44,40 km/h**	Laiko norma/Time allowed: **32 min**

Atstumas/Distance Visas/Total	Atstumas/Distance Dalinis/Partial	Kryptis/Direction	Informacija/Information	Iki LK/ Distance Regress.
5,74	0,47	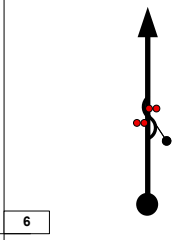 6		17,94
5,85	0,11	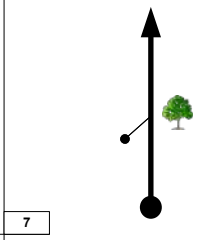 7	STOP GR/SS 13 STOP ROKIŠKIO SŪRIS GPS 55.9857 25.8975	17,83
5,92	0,07	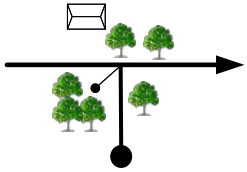 8		17,76
6,97	1,05	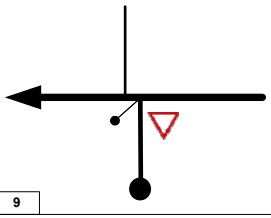 9	ANT ASFALTO/ONTO ASPHALT 122	16,71
13,44	6,47	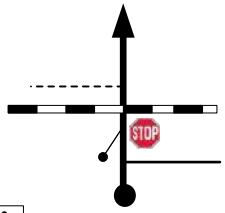 10		10,24
	1,50			

LK/TC - **13 Pakriauniai**	Atstumas/Distance:	Ratas/Leg: **2**
LK/TC - **14 Keležerlai**	**23,68 km**	Sekcija/Section: **5**
	Vid. Greitis/ Avg. Speed **44,40 km/h**	Laiko norma/Time allowed: **32 min**

Atstumas/Distance Visas/Total	Atstumas/Distance Dalinis/Partial	Kryptis/Direction	Informacija/Information	Iki LK/ Distance Regress.
14,94	**1,50**	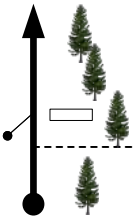 11	OBELIAI	**8,74**
15,55	**0,61**	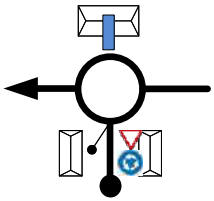 12	122 117 ZARASAI 41	**8,13**
16,92	**1,37**	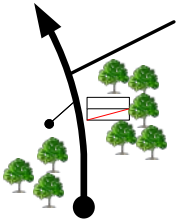 13	ANTANAŠĖ ~~OBELIAI~~	**6,76**
18,14	**1,22**	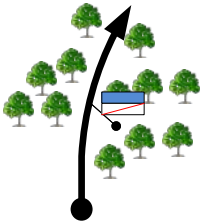 14	BRADĖSIAI 11 ~~ANTANAŠĖ~~	**5,54**
23,28	**5,14**	 15	ANT ŽVYRO/ONTO GRAVEL 117 SARTŲ REGIONINIS PARKAS	**0,40**
	0,40			

LK/TC - ***13 Pakriaunlai***		Atstumas/Distance:	Ratas/Leg: ***2***
LK/TC - ***14 Keležerlai***		***23,68 km***	Sekcija/Section: ***5***
		Vid. Greitis/ Avg. Speed ***44,40 km/h***	Laiko norma/Time allowed: ***32 min***

Atstumas/Distance		Kryptis/Direction	Informacija/Information	Iki LK/ Distance Regress.
Visas/Total	Dalinis/Partial			
23,68	***0,40***	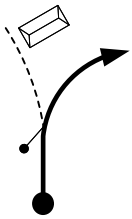 16	***LK/TC 14 Keležerlai*** (0,05)	***0,00***

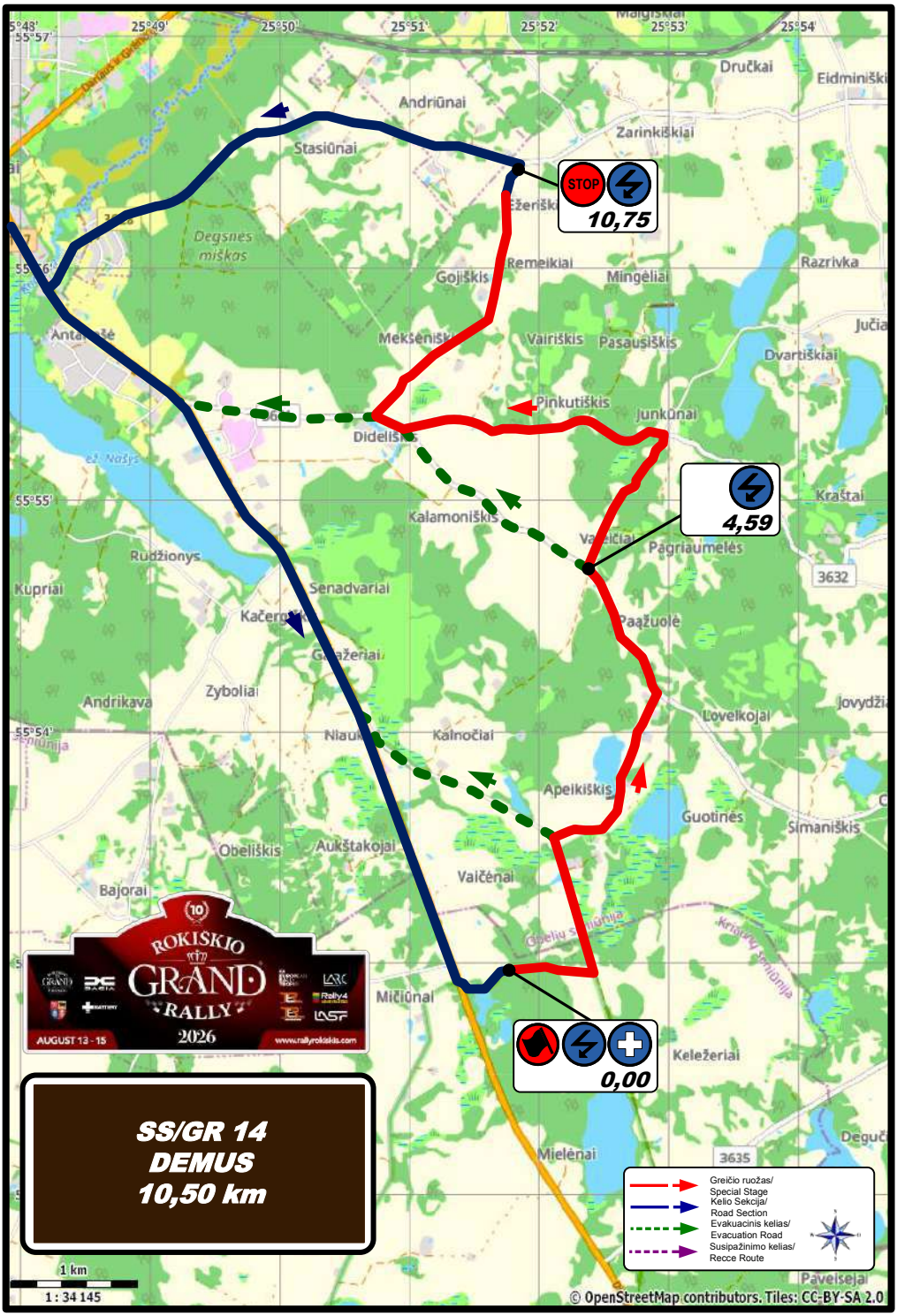
STOP
10,75
4,59
0,00
ROKIŠKIO GRAND RALLY 2026
AUGUST 13 - 15
www.rallyrokiskis.com
SS/GR 14
DEMUS
10,50 km
Greičio ruožas/ Special Stage
Kelio Sekcija/ Road Section
Evakuacinis kelias/ Evacuation Road
Susipažinimo kelias/ Recce Route
1 km
1 : 34 145
© OpenStreetMap contributors. Tiles: CC-BY-SA 2.0
Druškai
Eidminiškiai
Andriūnai
Zarinkiškiai
Stasiūnai
Degsnės miškas
Gojiškis
Remeikiai
Mingėliai
Razrivka
Mekšėniškis
Vairiškis
Pasausiškis
Dvartiškiai
Pinkutiškis
Junkūnai
Didelišk
Kraštai
Kalamoniškis
Pagriaumelės
Rudžionys
Kupriai
Senadvariai
Kačergin
Paažuolė
Andrikava
Zyboliai
Lovelkojai
Niaur
Kalnočiai
Apeikiškis
Guotinės
Simaniškis
Obeliškis
Aukštakojai
Vaičėnai
Bajorai
Mičiūnai
Keležeriai
Mielėnai
Paveisėjai
3632
3635

SS/GR 14
DEMUS



LK/TC - **14 Keležeriai**	Atstumas/Distance:	Ratas/Leg: **2**
LK/TC - **15 Pakriaunlai**	**22,51 km**	Sekcija/Section: **5**
Greičio ruožas/ Special Stage **DEMUS**	**14** **10,50 km**	Rekordas/Record **Route Revised/ Pakeistas GR**	Laiko norma/Time allowed: **32 min**

Atstumas/Distance Visas/Total	Atstumas/Distance Dalinis/Partial	Kryptis/Direction	Informacija/Information	Iki LK/ Distance Regress.
0,00	**0,00**	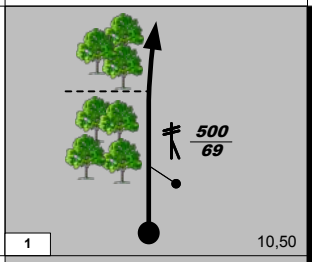	**GR/SS 14 START** **DEMUS** GPS **55.8829 25.8628**	**22,51**
0,70	**0,70**	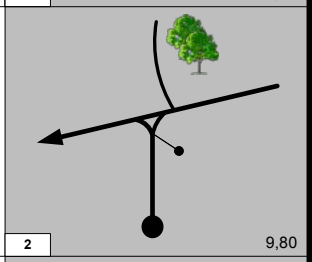		**21,81**
1,83	**1,13**	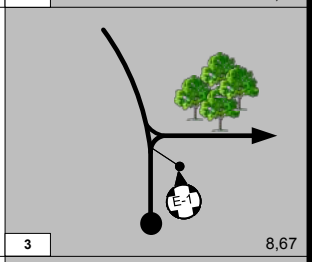		**20,68**
3,43	**1,60**	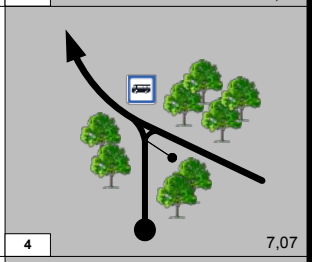		**19,08**
4,59	**1,16**	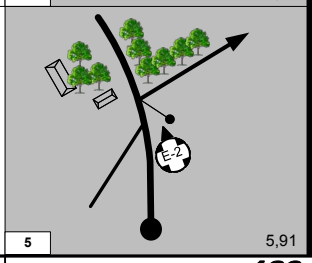	40 SOS-1 GPS **55.9118 25.8729**	**17,92**
	0,35			

14

LK/TC - **14 Keležeriai**	Atstumas/Distance:	Ratas/Leg: **2**
LK/TC - **15 Pakrlaunlai**	**22,51 km**	Sekcija/Section: **5**
Greičio ruožas/ Special Stage **14**	Rekordas/Record	Laiko norma/Time allowed:
DEMUS **10,50 km**	**Route Revised/ Pakeistas GR**	**32 min**

Atstumas/Distance Visas/Total	Atstumas/Distance Dalinis/Partial	Kryptis/Direction	Informacija/Information	Iki LK/ Distance Regress.
4,94	**0,35**	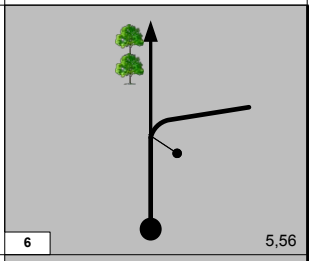 6 5,56		**17,57**
5,84	**0,90**	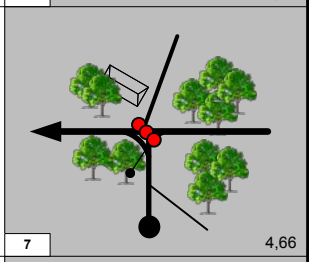 7 4,66		**16,67**
8,03	**2,19**	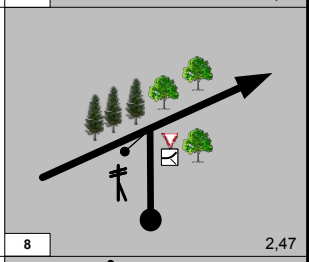 8 2,47	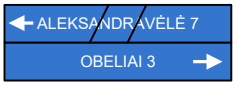	**14,48**
8,26	**0,23**	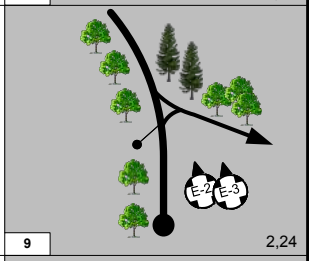 9 2,24		**14,25**
10,50	**2,24**	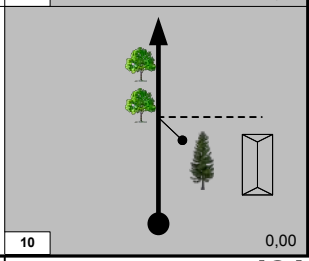 10 0,00	**GR/SS 14 FINISH** **DEMUS**	**12,01**
	0,16	Versti greitai/ Turn quickly		

14

LK/TC - **14 Keležeriai**	Atstumas/Distance:	Ratas/Leg: **2**
LK/TC - **15 Pakrlaunlai**	**22,51 km**	Sekcija/Section: **5**
	Vid. Greitis/ Avg. Speed **42,21 km/h**	Laiko norma/Time allowed: **32 min**

Atstumas/Distance Visas/Total	Atstumas/Distance Dalinis/Partial	Kryptis/Direction	Informacija/Information	Iki LK/ Distance Regress.
10,66	**0,16**	11		**11,85**
10,75	**0,09**	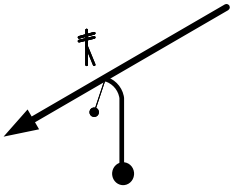 12	STOP **GR/SS 14 STOP DEMUS** GPS 55.9409 25.8644	**11,76**
14,24	**3,49**	 13	ANT ASFALTO/ONTO ASPHALT STASIŪNAI	**8,27**
14,87	**0,63**	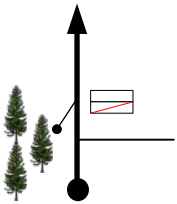 14	OBELIAI ~~STASIŪNAI~~	**7,64**
15,10	**0,53**	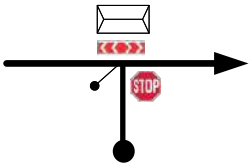 15	117 ~~ZARASAI 40~~ ROKIŠKIS 19	**7,11**
	1,07			

LK/TC - **14 Keležeriai**	Atstumas/Distance:	Ratas/Leg: **2**
LK/TC - **15 Pakriaunlai**	**22,51 km**	Sekcija/Section: **5**
	Vid. Greitis/ Avg. Speed **42,21 km/h**	Laiko norma/Time allowed: **32 min**

Atstumas/Distance Visas/Total	Atstumas/Distance Dalinis/Partial	Kryptis/Direction	Informacija/Information	Iki LK/ Distance Regress.
16,47	**1,07**	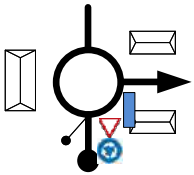 16	1/17 122 DAUGPILIS 63	**6,04**
17,10	**0,63**	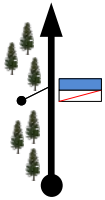 17	SUBATĖ 11 OBELIAI	**5,41**
18,58	**1,48**	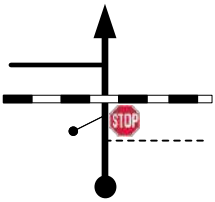 18		**3,93**
21,41	**2,83**	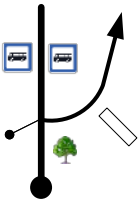 19	1/2 PAKRIAUNIAI 0,6 PAKRIAUNIAI	**1,10**
22,51	**1,10**	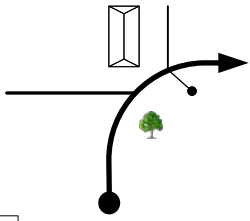 20	**LK/TC 15 Pakriauniai** (0,11)	**0,00**

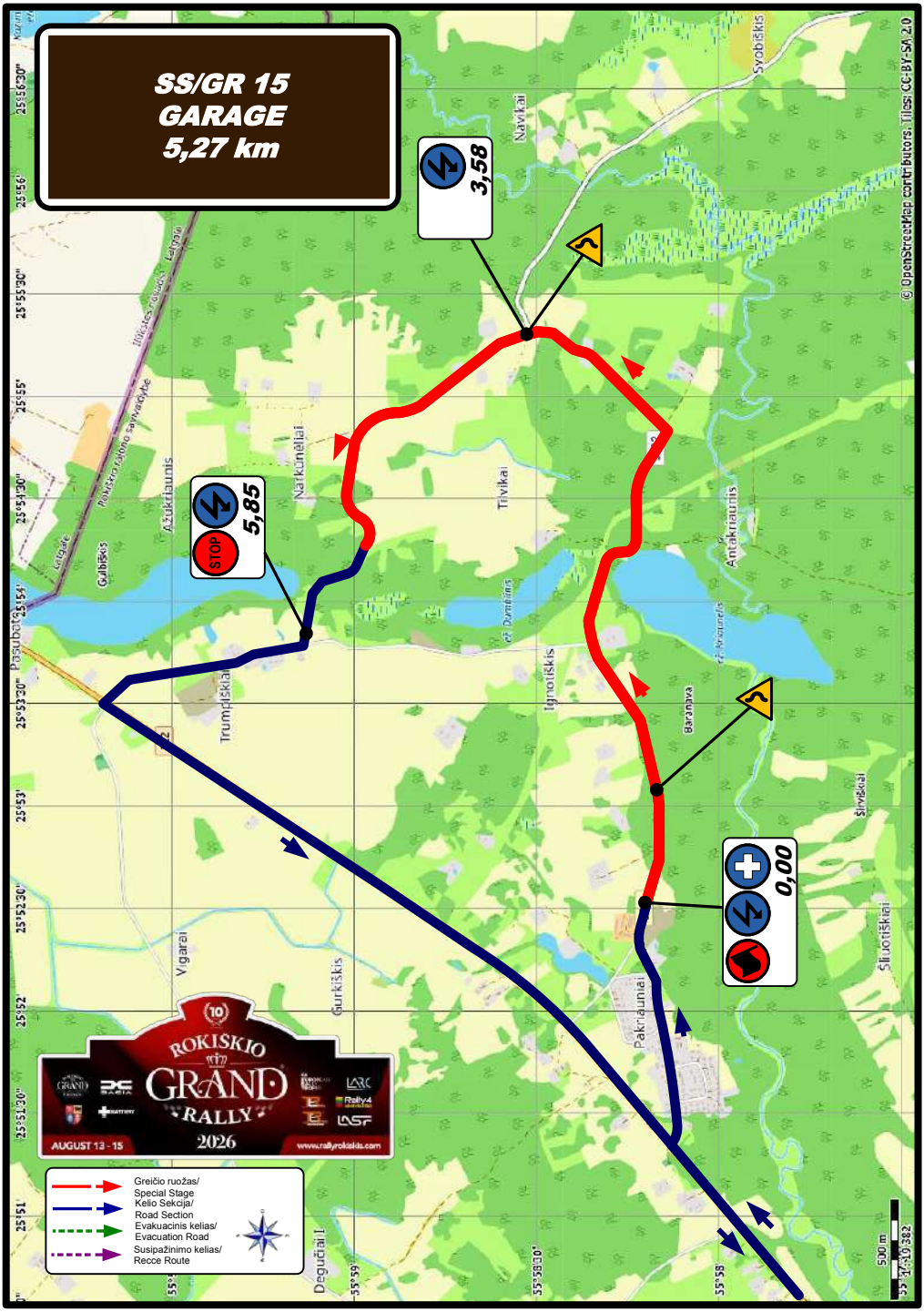
SS/GR 15
GARAGE
5,27 km
0,00
3,58
5,85
STOP
Greičio ruožas/
Special Stage
Kelio Sekcija/
Road Section
Evakuacinis kelias/
Evacuation Road
Susipažinimo kelias/
Recce Route
ROKIŠKIO
GRAND
RALLY
2026
AUGUST 13 - 15
www.rallyrokiskis.com
Navikai
Tilvikai
Naikonėlai
Trumpiškiai
Vigarai
Gurkiškis
Degučai I.
Pakriaunai
Ignotiškis
Baranova
Antakriaunis
Šiliotiškiai
Širiviškiai
Svobiškis
Gulbiškis
Ažukriaunis
© OpenStreetMap contributors, Tiles: CC-BY-SA 2.0

SS/GR 15
GARAGE



LK/TC - **15 Pakriauniai**	Atstumas/Distance:	Ratas/Leg: **2**
LK/TC - **15a Service IN**	**35,52 km**	Sekcija/Section: **5**
Greičio ruožas/ Special Stage **15** **GARAGE** **5,27 km**	Rekordas/Record **V. Žala 2:35,69**	Laiko norma/Time allowed: **45 min**

Atstumas/Distance Visas/Total	Atstumas/Distance Dalinis/Partial	Kryptis/Direction	Informacija/Information	Iki LK/ Distance Regress.
0,00	**0,00**	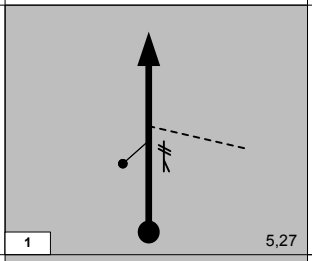	**GR/SS 15 START** **GARAGE** GPS **55.9702 25.8743**	**35,52**
0,09	**0,09**	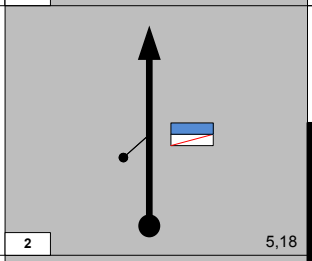	ANT ŽVYRO/ONTO GRAVEL SVOBIŠKIS 7 ~~PAKRIAUNIAI~~	**35,43**
0,67	**0,58**	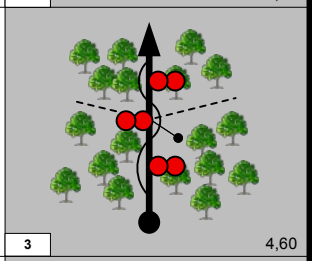		**34,85**
3,58	**2,91**	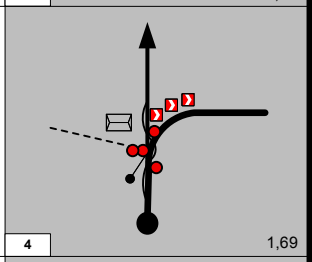	**SOS-1** GPS **55.9752 25.9219**	**31,94**
5,27	**1,69**	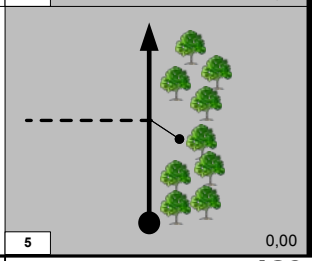	**GR/SS 15 FINISH** **GARAGE**	**30,25**
	0,47			

15

LK/TC - **15 Pakriauniai**	Atstumas/Distance:	Ratas/Leg: **2**
LK/TC - **15a Service IN**	**35,52 km**	Sekcija/Section: **5**
	Vid. Greitis/ Avg. Speed **47,36 km/h**	Laiko norma/Time allowed: **45 min**

Atstumas/Distance Visas/Total	Atstumas/Distance Dalinis/Partial	Kryptis/Direction	Informacija/Information	Iki LK/ Distance Regress.
5,74	**0,47**	6		**29,78**
5,85	**0,11**	7	STOP **GR/SS 15 STOP** **GARAGE** GPS **55.9857** **25.8975**	**29,67**
5,92	**0,07**	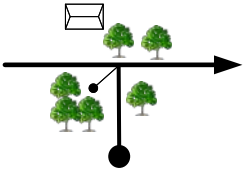 8		**29,60**
6,97	**1,05**	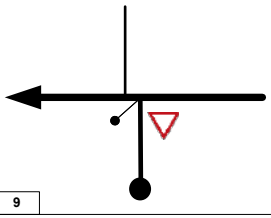 9	ANT ASFALTO/ONTO ASPHALT **122**	**28,55**
13,44	**6,47**	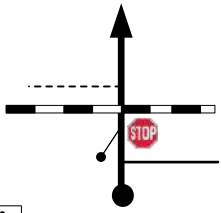 10		**22,08**
	1,50			

LK/TC - **15 Pakriauniai**	Atstumas/Distance:	Ratas/Leg: **2**
LK/TC - **15a Service IN**	**35,52 km**	Sekcija/Section: **5**
	Vid. Greitis/ Avg. Speed **47,36 km/h**	Laiko norma/Time allowed: **45 min**

Atstumas/Distance Visas/Total	Atstumas/Distance Dalinis/Partial	Kryptis/Direction	Informacija/Information	Iki LK/ Distance Regress.
14,94	**1,50**	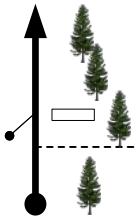 11	OBELIAI	**20,58**
15,55	**0,61**	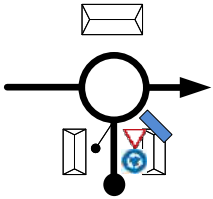 12	ROKIŠKIS 18	**19,97**
16,73	**1,18**	 13	ROKIŠKIS 17 ~~OBELIAI~~	**18,79**
30,00 ↓ **30,15**	**13,27** ↓ **0,15**	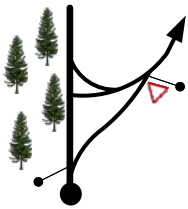 14	~~122~~ 123 ROKIŠKIS 1 BIRŽAI 64 →	**5,52** ↓ **5,37**
31,33	**1,18**	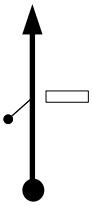 15	ROKIŠKIS	**4,19**
	1,30			

LK/TC - **15 Pakriauniai**	Atstumas/Distance:	Ratas/Leg: **2**
LK/TC - **15a Service IN**	**35,52 km**	Sekcija/Section: **5**
	Vid. Greitis/ Avg. Speed **47,36 km/h**	Laiko norma/Time allowed: **45 min**

Atstumas/Distance Visas/Total	Atstumas/Distance Dalinis/Partial	Kryptis/Direction	Informacija/Information	Iki LK/ Distance Regress.
32,63	**1,30**	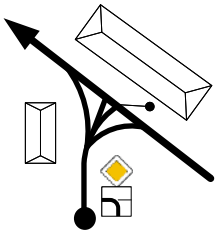 16		**2,89**
33,18	**0,55**	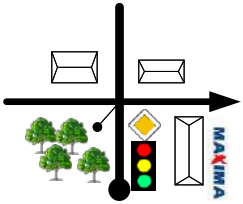 17	1/2/3	**2,34**
33,43	**0,25**	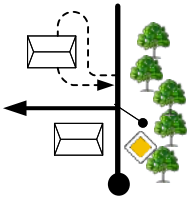 18	JUODUPĖ 18 CENTRAS 1 ***Automobilių plovykla*** *Optional car wash*	**2,09**
34,08	**0,65**	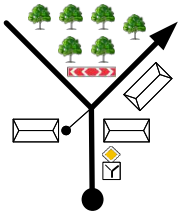 19		**1,44**
35,12	**1,04**	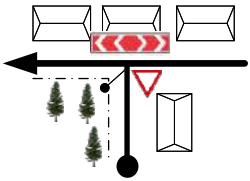 20	JUODUPĖ 16 Juodupės g.	**0,40**
	0,08	Versti greitai/ Turn quickly		

LK/TC - ***15 Pakriauniai***	Atstumas/Distance:	Ratas/Leg: ***2***
LK/TC - ***15a Service IN***	***35,52 km***	Sekcija/Section: ***5***
	Vid. Greitis/ Avg. Speed ***47,36 km/h***	Laiko norma/Time allowed: ***45 min***

Atstumas/Distance Visas/Total	Atstumas/Distance Dalinis/Partial	Kryptis/Direction	Informacija/Information	Iki LK/ Distance Regress.
35,20	***0,08***	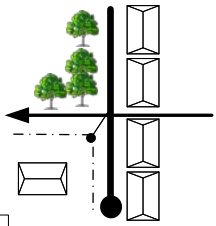 21		***0,32***
35,52	***0,32***	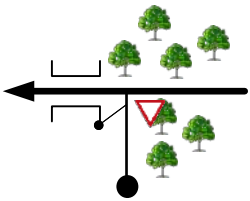 22	***LK/TC 15a Service IN*** GPS ***55.9672 25.5859***	***0,00***

NOTES/ PASTABOS

LK/TC - **15c Regroup OUT**	Atstumas/Distance: **24,97 km**	Ratas/Leg: **2**
LK/TC - **16 Bajoral**		Sekcija/Section: **6**
	Vid. Greitis/ Avg. Speed **40,49 km/h**	Laiko norma/Time allowed: **37 min**

Atstumas/Distance Visas/Total	Atstumas/Distance Dalinis/Partial	Kryptis/Direction	Informacija/Information	Iki LK/ Distance Regress.
0,00	**0,00**	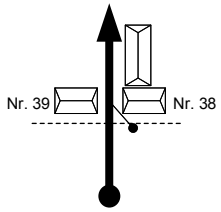 1	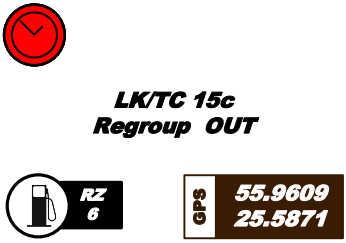	**24,97**
1,34	**1,34**	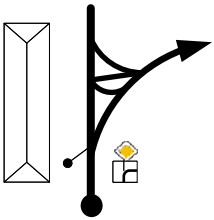 2		**23,63**
2,68	**1,34**	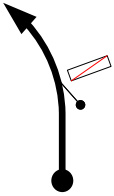 3	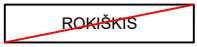	**22,29**
3,93	**1,25**	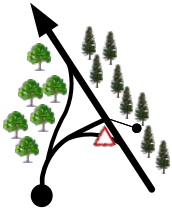 4	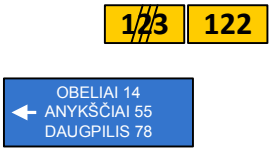	**21,04**
17,30	**13,37**	5		**7,67**
	1,19			

LK/TC - ***15c Regroup OUT***	Atstumas/Distance:	Ratas/Leg: ***2***
LK/TC - ***16 Bajorai***	***24,97 km***	Sekcija/Section: ***6***
	Vid. Greitis/ Avg. Speed ***40,49 km/h***	Laiko norma/Time allowed: ***37 min***

Atstumas/Distance Visas/Total	Atstumas/Distance Dalinis/Partial	Kryptis/Direction	Informacija/Information	Iki LK/ Distance Regress.
18,49	***1,19***	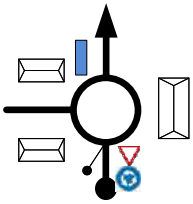 6	1/2 117 ZARASAI 41	***6,48***
19,83	***1,34***	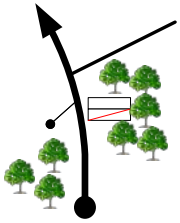 7	ANTANAŠĖ ~~OBELIAI~~	***5,14***
21,05	***1,22***	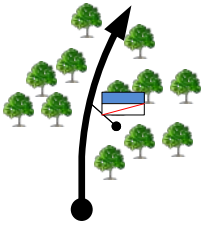 8	BRADĖSIAI 11 ~~ANTANAŠĖ~~	***3,92***
22,53	***1,48***	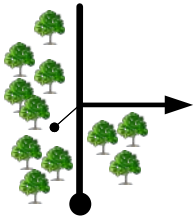 9	ANT ŽVYRO/ONTO GRAVEL 1/7 PAKRIAUNYS 3	***2,44***
24,97	***2,44***	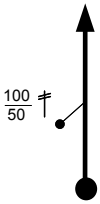 10	***LK/TC 16 Bajorai*** (0,13)	***0,00***

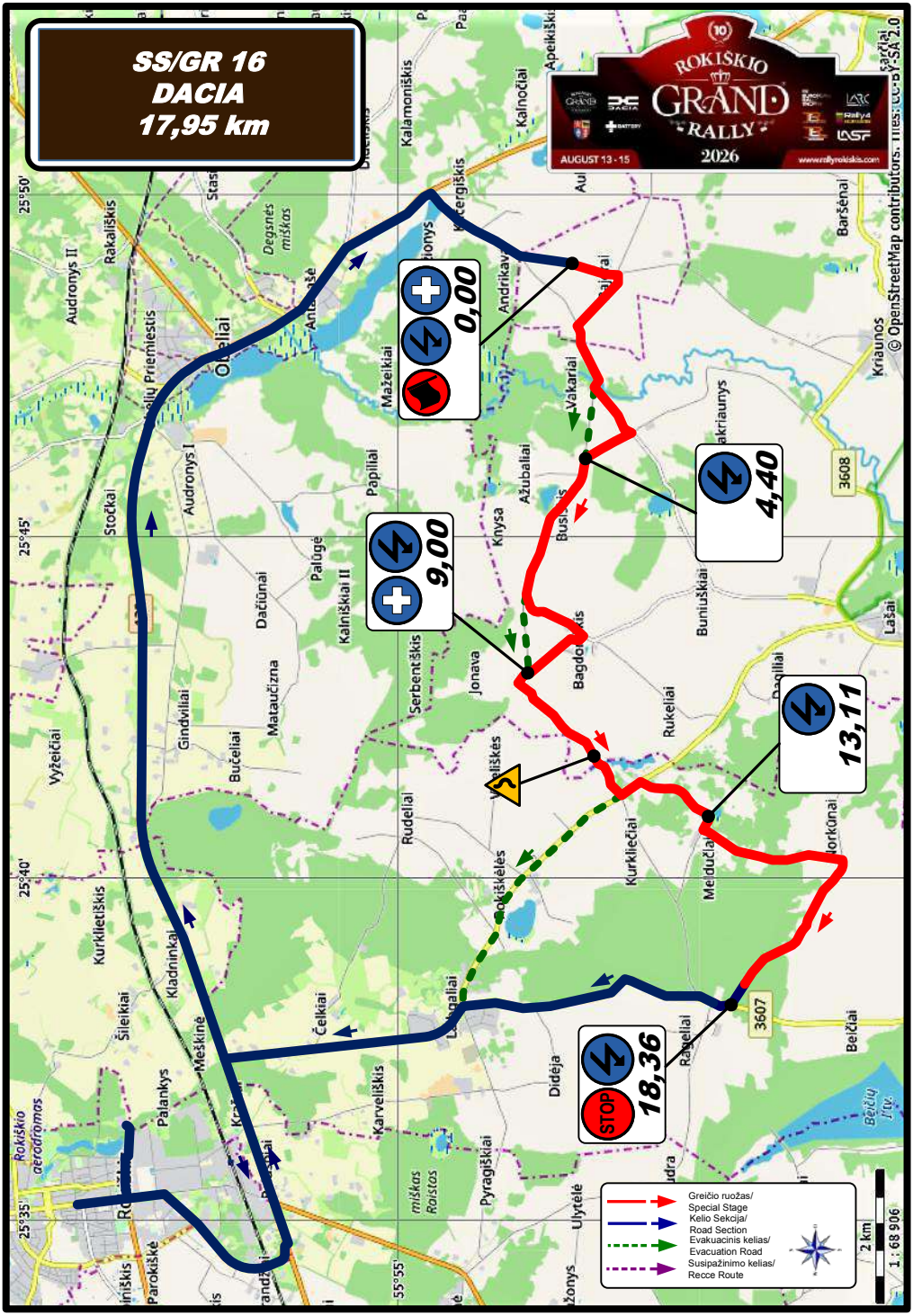
SS/GR 16
DACIA
17,95 km
ROKIŠKIO GRAND RALLY 2026
AUGUST 13 - 15
www.rallyrokiskis.com
0,00
4,40
9,00
13,11
18,36
STOP
Greičio ruožas/
Special Stage
Kelio Sekcija/
Road Section
Evakuacinis kelias/
Evacuation Road
Susipažinimo kelias/
Recce Route
2 km
1 : 68 906
© OpenStreetMap contributors, This is CC BY-SA 2.0

SS/GR 16
DACIA



LK/TC - **16 Bajorai**	Atstumas/Distance:	Ratas/Leg: **2**
LK/TC - **17 Ežero g.**	**33,82 km**	Sekcija/Section: **6**
Greičio ruožas/ Special Stage **16** **DACIA** **17,95 km**	Rekordas/Record **V. Žala 8:37,83**	Laiko norma/Time allowed: **42 min**

Atstumas/Distance Visas/Total	Atstumas/Distance Dalinis/Partial	Kryptis/Direction	Informacija/Information	Iki LK/ Distance Regress.
0,00	**0,00**	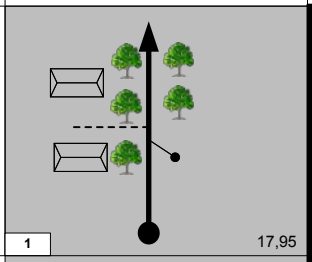	**GR/SS 16 START** **DACIA** GPS **55.8922** **25.8162**	**33,82**
0,64	**0,64**	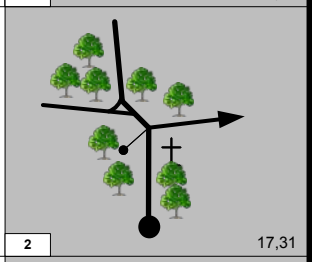		**33,18**
1,63	**0,99**	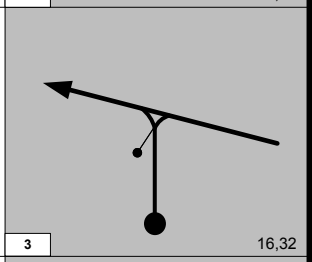	Tilto g.	**32,19**
2,55	**0,92**	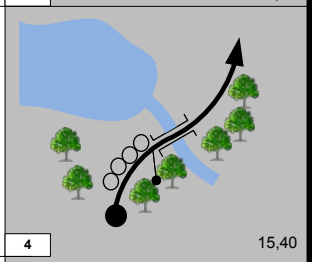	**!!!**	**31,27**
2,67	**0,12**	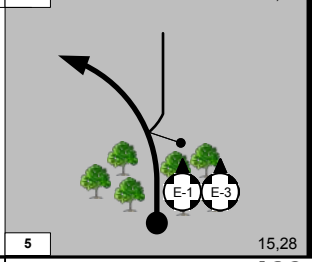		**31,15**
	0,89			

LK/TC - **16 Bajorai**	Atstumas/Distance:	Ratas/Leg: **2**
LK/TC - **17 Ežero g.**	**33,82 km**	Sekcija/Section: **6**
Greičio ruožas/ Special Stage **16**	Rekordas/Record **V. Žala 8:37,83**	Laiko norma/Time allowed:
DACIA **17,95 km**		**42 min**

Atstumas/Distance Visas/Total	Atstumas/Distance Dalinis/Partial	Kryptis/Direction	Informacija/Information	Iki LK/ Distance Regress.
3,56	**0,89**	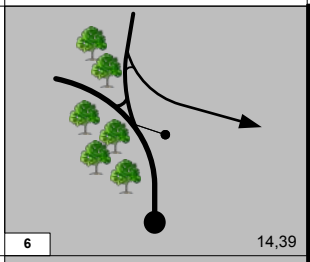		**30,26**
4,40	**0,84**	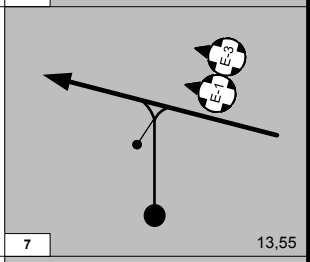	SOS-1 GPS 55.8911 25.7694	**29,42**
6,75	**2,35**	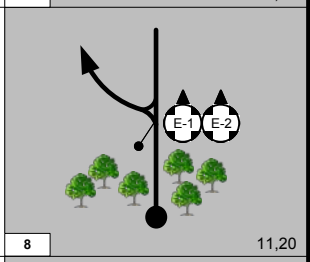	50 *7,35 km*	**27,07**
7,88	**1,13**	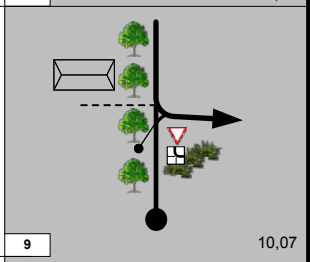		**25,94**
7,99	**0,11**	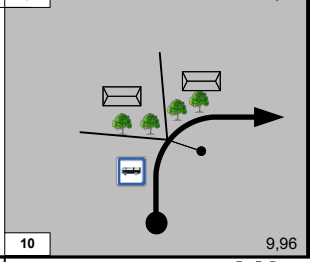		**25,83**
	0,14	Versti greitai/ Turn quickly		

LK/TC - **16 Bajorai**		Atstumas/Distance:	Ratas/Leg: **2**
LK/TC - **17 Ežero g.**		**33,82 km**	Sekcija/Section: **6**
Greičio ruožas/ Special Stage **16**		Rekordas/Record	Laiko norma/Time allowed:
DACIA	**17,95 km**	**V. Žala 8:37,83**	**42 min**

Atstumas/Distance Visas/Total	Atstumas/Distance Dalinis/Partial	Kryptis/Direction	Informacija/Information	Iki LK/ Distance Regress.
8,13	**0,14**	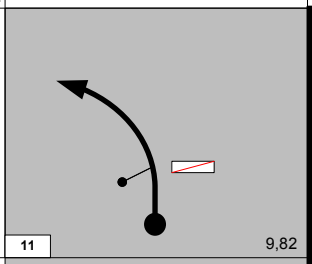	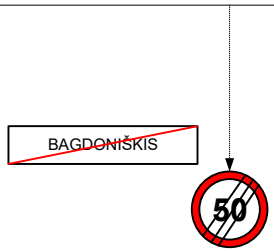	**25,69**
9,00	**0,87**	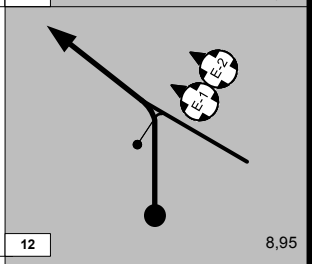		**24,82**
9,17	**0,17**	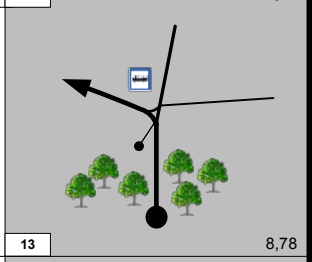		**24,65**
10,86	**1,69**	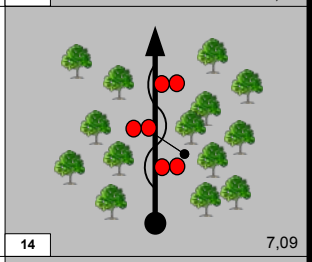		**22,96**
11,55	**0,69**	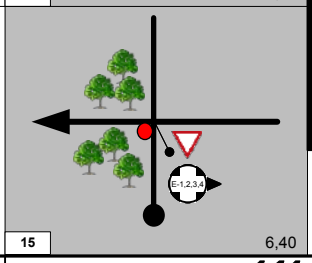	ANT ASFALTO/ONTO ASPHALT NEPJAUTI/ DON'T CUT	**22,27**
	0,35			

16

LK/TC - **16 Bajorai**	Atstumas/Distance:	Ratas/Leg: **2**
LK/TC - **17 Ežero g.**	**33,82 km**	Sekcija/Section: **6**
Greičio ruožas/ Special Stage **16**	Rekordas/Record **V. Žala**	Laiko norma/Time allowed:
DACIA **17,95 km**	**8:37,83**	**42 min**

Atstumas/Distance Visas/Total	Atstumas/Distance Dalinis/Partial	Kryptis/Direction	Informacija/Information	Iki LK/ Distance Regress.
11,90	**0,35**	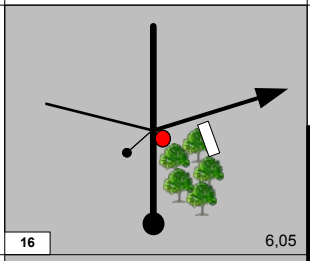	ANT ŽVYRO/ONTO GRAVEL MELDUČIAI NEPJAUTI/ DON'T CUT	**21,92**
13,11	**1,21**	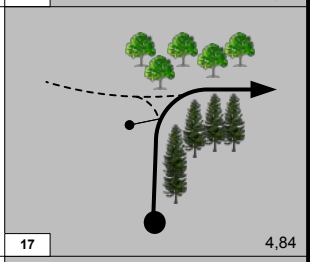	SOS-3 GPS 55.8742 25.6823	**20,71**
13,35	**0,24**	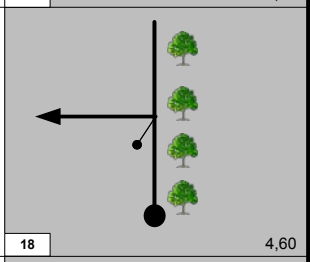		**20,47**
14,34	**0,99**	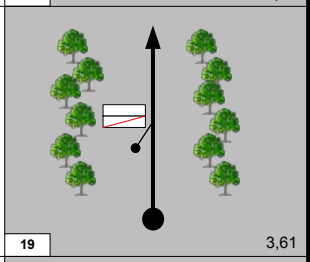	NORKŪNAI ~~MELDUČIAI~~	**19,48**
15,61	**1,27**	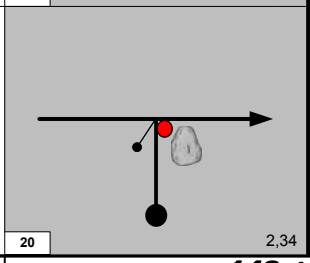	NEPJAUTI/ DON'T CUT	**18,21**
	1,84			

LK/TC - **16 Bajorai**	Atstumas/Distance:	Ratas/Leg:	**2**
LK/TC - **17 Ežero g.**	**33,82 km**	Sekcija/Section:	**6**
Greičio ruožas/ Special Stage **16** **DACIA** **17,95 km**	Rekordas/Record **V. Žala 8:37,83**	Laiko norma/Time allowed:	**42 min**

Atstumas/Distance Visas/Total	Atstumas/Distance Dalinis/Partial	Kryptis/Direction	Informacija/Information	Iki LK/ Distance Regress.
17,45	**1,84**	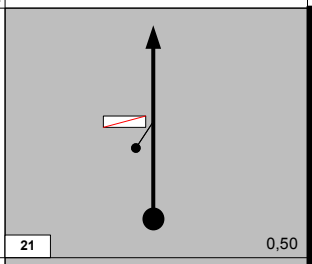	~~NORKŪNAI~~	**16,37**
17,95	**0,50**	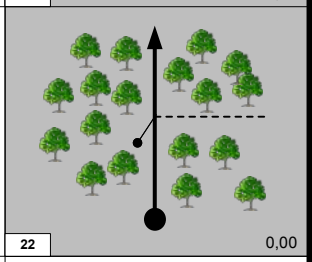	**GR/SS 16 FINISH** **DACIA**	**15,87**
18,26	**0,31**	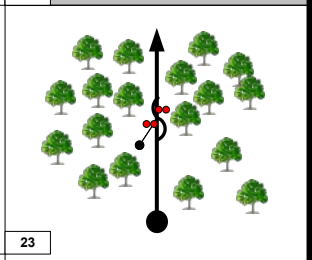		**15,56**
18,36	**0,10**	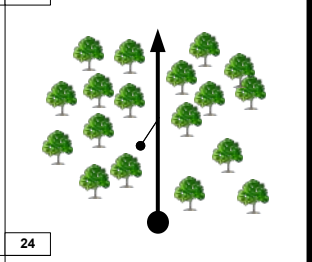	STOP **GR/SS 16 STOP** **DACIA** GPS **55.8708** **25.6370**	**15,46**
18,50	**0,14**	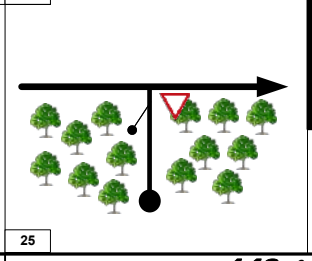	ANT ASFALTO/ONTO ASPHALT	**15,32**
	3,51			

LK/TC - **16 Bajorai**	Atstumas/Distance:	Ratas/Leg: **2**
LK/TC - **17 Ežero g.**	**33,82 km**	Sekcija/Section: **6**
	Vid. Greitis/ Avg. Speed **48,31 km/h**	Laiko norma/Time allowed: **42 min**

Atstumas/Distance Visas/Total	Atstumas/Distance Dalinis/Partial	Kryptis/Direction	Informacija/Information	Iki LK/ Distance Regress.
22,01	**3,51**	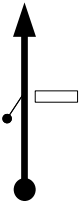 26	LAIBGALIAI	**11,81**
23,75	**1,74**	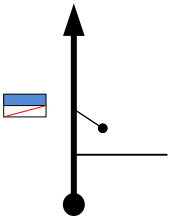 27	ROKIŠKIS 9 ~~LAIBGALIAI~~	**10,07**
26,55	**2,80**	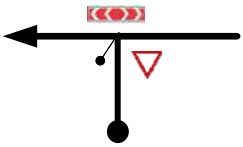 28	122 ← ROKIŠKIS 6 ~~OBELIAI 12~~ →	**7,27**
29,39 ↓ **29,54**	**2,84** ↓ **0,15**	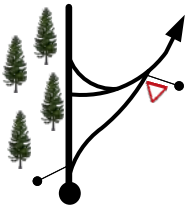 29	~~122~~ 123 ROKIŠKIS 1 BIRŽAI 64 →	**4,43** ↓ **4,28**
30,72	**1,18**	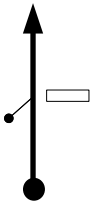 30	ROKIŠKIS	**3,10**
	1,30			

LK/TC - **16 Bajorai**	Atstumas/Distance:	Ratas/Leg: **2**
LK/TC - **17 Ežero g.**	**33,82 km**	Sekcija/Section: **6**
	Vid. Greitis/ Avg. Speed **48,31 km/h**	Laiko norma/Time allowed: **42 min**

Atstumas/Distance Visas/Total	Atstumas/Distance Dalinis/Partial	Kryptis/Direction	Informacija/Information	Iki LK/ Distance Regress.
32,02	**1,30**	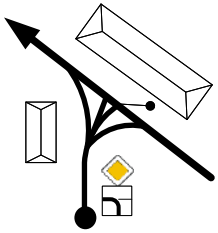 31		**1,80**
32,57	**0,55**	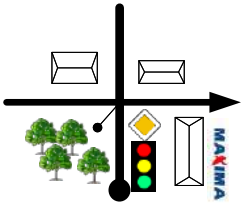 32	1/3	**1,25**
32,82	**0,25**	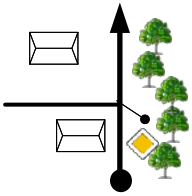 33		**1,00**
33,19	**0,37**	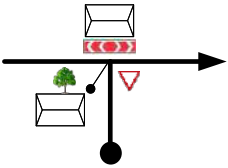 34	AŽUOLŲ g.	**0,63**
33,27	**0,08**	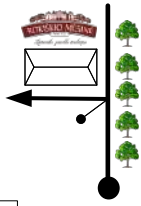 35	ANT ŽVYRO/ONTO GRAVEL 33,37 KM	**0,55**
	0,33			

LK/TC - ***16 Bajorai***	Atstumas/Distance:	Ratas/Leg: ***2***
LK/TC - ***17 Ežero g.***	***33,82 km***	Sekcija/Section: ***6***
	Vid. Greitis/ Avg. Speed ***48,31 km/h***	Laiko norma/Time allowed: ***42 min***

Atstumas/Distance Visas/Total	Atstumas/Distance Dalinis/Partial	Kryptis/Direction	Informacija/Information	Iki LK/ Distance Regress.
33,60	***0,33***	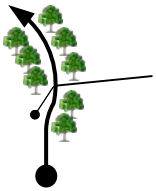 36		***0,22***
33,71	***0,11***	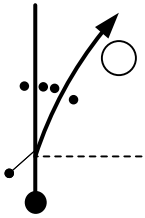 37		***0,11***
33,82	***0,11***	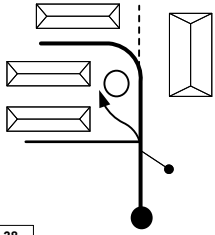 38	ANT ASFALTO/ONTO ASPHALT ***LK/TC 17 Ežero g.*** (0,05)	***0,00***

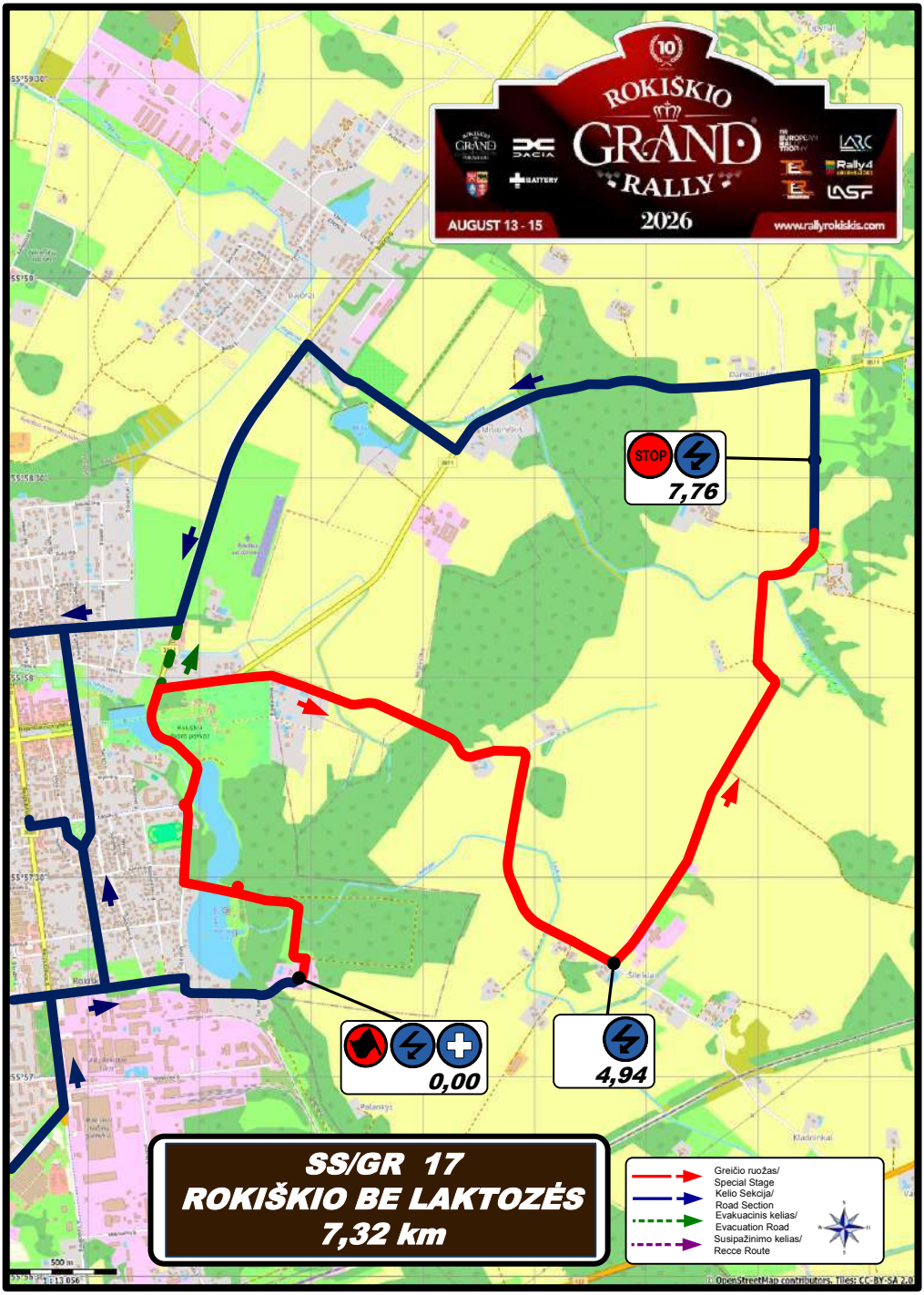
10
ROKIŠKIO
GRAND
RALLY
2026
AUGUST 13 - 15
www.rallyrokiskis.com
STOP
7,76
0,00
4,94
SS/GR 17
ROKIŠKIO BE LAKTOZĖS
7,32 km
Greičio ruožas/
Special Stage
Kelio Sekcija/
Road Section
Evakuacinis kelias/
Evacuation Road
Susipažinimo kelias/
Recce Route
500 m
1:13 056
OpenStreetMap contributors, Tiles: CC-BY-SA 2.0

SS/GR 17
ROKIŠKIO BE LAKTOZĖS



LK/TC - ***17 Ežero g.***	Atstumas/Distance:	Ratas/Leg: ***2***
LK/TC - ***17a Parc Fermé IN***	***17,53 km***	Sekcija/Section: ***6***
Greičio ruožas/ Special Stage ***17*** ***ROKIŠKIO BE LAKTOZĖS*** ***7,32 km***	Rekordas/Record ***V. Žala 4:18,07***	Laiko norma/Time allowed: ***25 min***

Atstumas/Distance Visas/Total	Atstumas/Distance Dalinis/Partial	Kryptis/Direction	Informacija/Information	Iki LK/ Distance Regress.
0,00	***0,00***	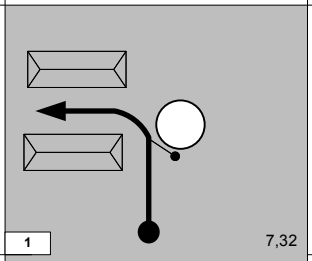		***17,53***
0,09	***0,09***	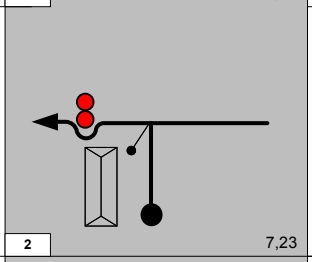		***17,44***
0,62	***0,53***	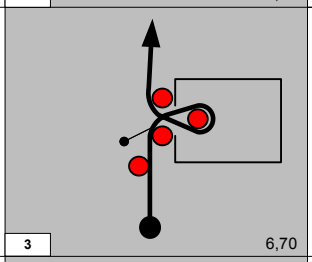		***16,91***
0,90	***0,28***	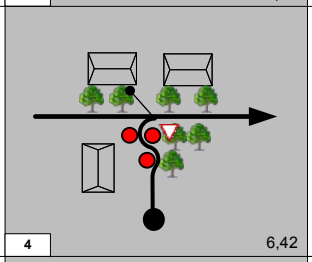		***16,63***
1,26	***0,36***	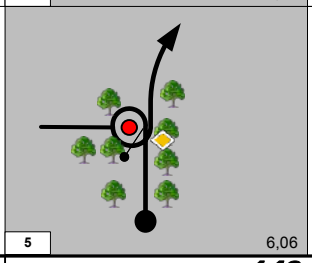		***16,27***
	0,50			

LK/TC - **17 Ežero g.**	Atstumas/Distance:	Ratas/Leg: **2**
LK/TC - **17a Parc Fermé IN**	**17,53 km**	Sekcija/Section: **6**
Greičio ruožas/ Special Stage **17**	Rekordas/Record	Laiko norma/Time allowed:
ROKIŠKIO BE LAKTOZĖS **7,32 km**	**V. Žala 4:18,07**	**25 min**

Atstumas/Distance Visas/Total	Atstumas/Distance Dalinis/Partial	Kryptis/Direction	Informacija/Information	Iki LK/ Distance Regress.
1,76	**0,50**	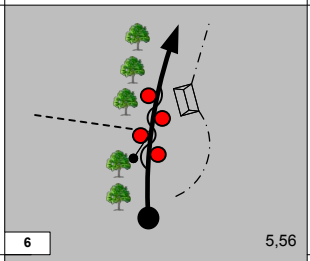		**15,77**
1,90	**0,14**	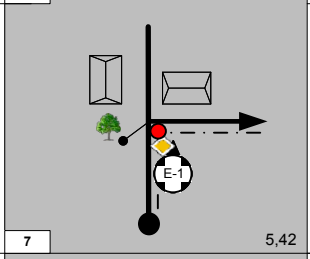	NEPJAUTI/ DON'T CUT	**15,63**
2,14	**0,24**	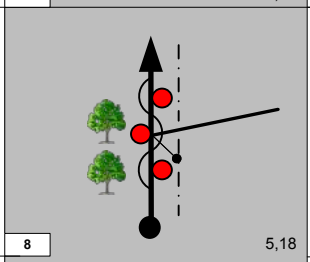		**15,39**
2,25	**0,11**	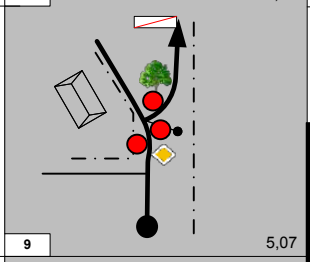	ANT ŽVYRO/ONTO GRAVEL ROKIŠKIS 50	**15,28**
4,94	**2,69**	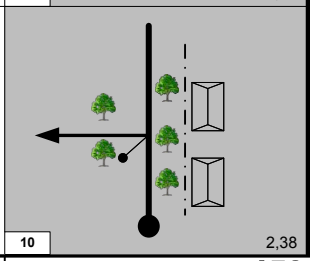	2,73km 50 SOS 1 GPS 55.9547 25.6309	**12,59**
	1,05			

LK/TC - ***17 Ežero g.***		Atstumas/Distance:	Ratas/Leg: ***2***
LK/TC - ***17a Parc Fermé IN***		***17,53 km***	Sekcija/Section: ***6***
Greičio ruožas/ Special Stage ***17***		Rekordas/Record	Laiko norma/Time allowed:
ROKIŠKIO BE LAKTOZĖS	***7,32 km***	***V. Žala 4:18,07***	***25 min***

Atstumas/Distance Visas/Total	Atstumas/Distance Dalinis/Partial	Kryptis/Direction	Informacija/Information	Iki LK/ Distance Regress.
5,99	***1,05***	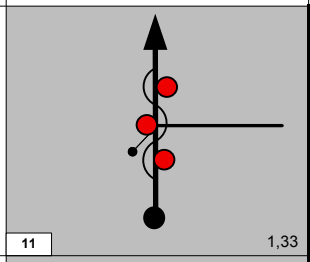		***11,54***
7,32	***1,33***	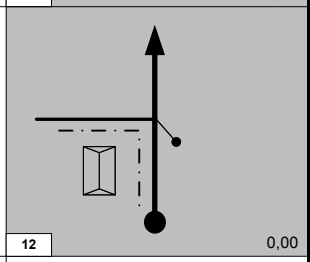	***SS/GR 17 FINISH ROKIŠKIO BE LAKTOZĖS***	***10,21***
7,66	***0,34***	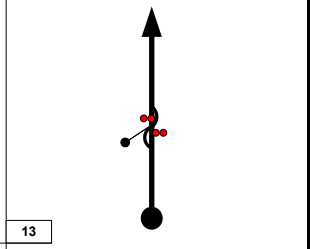		***9,87***
7,76	***0,10***	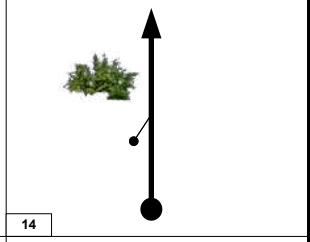	STOP ***SS/GR 17 STOP ROKIŠKIO BE LAKTOZĖS*** GPS ***55.9766 25.6460***	***9,77***
8,06	***0,30***	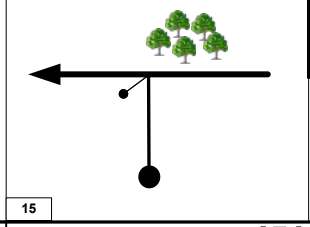	ANT ASFALTO/ONTO ASPHALT	***9,47***
	1,76			

LK/TC - ***17 Ežero g.***	Atstumas/Distance:	Ratas/Leg: ***2***
LK/TC - ***17a Parc Fermé IN***	***17,53 km***	Sekcija/Section: ***6***
	Vid. Greitis/ Avg. Speed ***42,07 km/h***	Laiko norma/Time allowed: ***25 min***

Atstumas/Distance Visas/Total	Atstumas/Distance Dalinis/Partial	Kryptis/Direction	Informacija/Information	Iki LK/ Distance Regress.
9,82	***1,76***	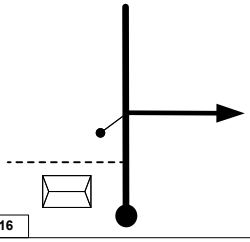 16	ANT ŽVYRO/ONTO GRAVEL	***7,71***
10,23	***0,41***	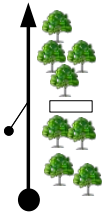 17	BAJORAI	***7,30***
10,68	***0,45***	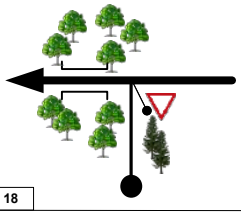 18	ANT ASFALTO/ONTO ASPHALT	***6,85***
10,89	***0,21***	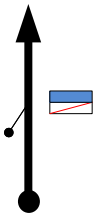 19	ROKIŠKIS 2 ~~BAJORAI~~	***6,64***
12,11	***1,22***	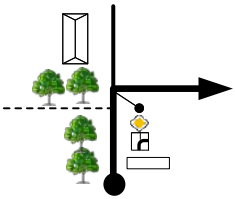 20	ROKIŠKIS	***5,42***
	0,63			

LK/TC - ***17 Ežero g.***	Atstumas/Distance:	Ratas/Leg: ***2***
LK/TC - ***17a Parc Fermé IN***	***17,53 km***	Sekcija/Section: ***6***
	Vid. Greitis/ Avg. Speed ***42,07 km/h***	Laiko norma/Time allowed: ***25 min***

Atstumas/Distance Visas/Total	Atstumas/Distance Dalinis/Partial	Kryptis/Direction	Informacija/Information	Iki LK/ Distance Regress.
12,74	***0,63***	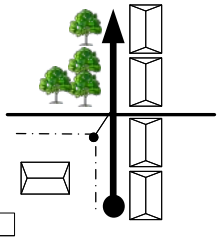 21		***4,79***
12,92	***0,18***	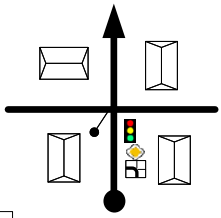 22	VYTAUTO g.	***4,61***
15,30	***2,38***	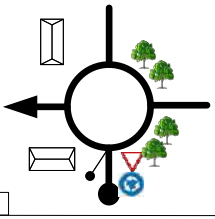 23		***2,23***
16,26	***0,96***	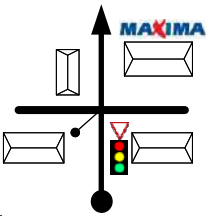 24	JUODUPĖ 15 ANYKŠČIAI 58 PANEVĖŽYS 85 RESPUBLIKOS g.	***1,27***
16,53	***0,27***	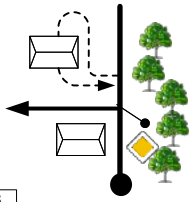 25	JUODUPĖ 18 CENTRAS 1 ***Automobilių plovykla*** *Optional car wash*	***1,00***
	0,65			

LK/TC - ***17 Ežero g.***	Atstumas/Distance:	Ratas/Leg: ***2***
LK/TC - ***17a Parc Fermé IN***	***17,53 km***	Sekcija/Section: ***6***
	Vid. Greitis/ Avg. Speed ***42,07 km/h***	Laiko norma/Time allowed: ***25 min***

Atstumas/Distance Visas/Total	Atstumas/Distance Dalinis/Partial	Kryptis/Direction	Informacija/Information	Iki LK/ Distance Regress.
17,18	***0,65***	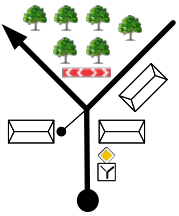 26		***0,35***
17,33	***0,15***	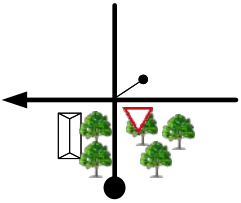 27	LAISVĖS g.	***0,20***
17,53	***0,20***	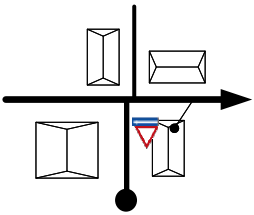 28	***LK/TC 17a Parc Fermé IN*** GPS ***55.9609 25.5871***	***0,00***

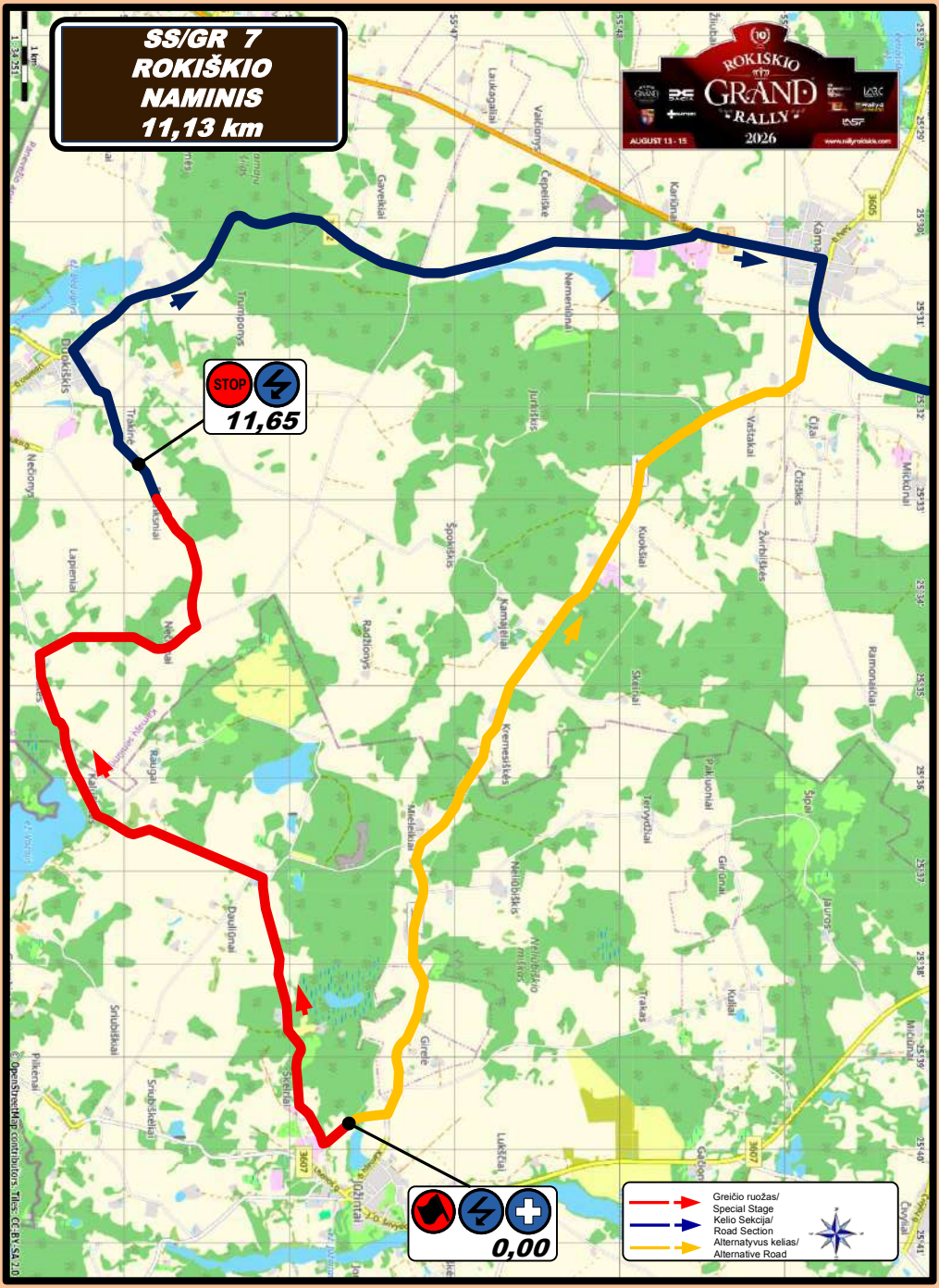
SS/GR 7
ROKIŠKIO
NAMINIS
11,13 km
STOP
11,65
0,00
ROKIŠKIO
GRAND
RALLY
2026
AUGUST 13 - 15
Greičio ruožas/
Special Stage
Kelio Sekcija/
Road Section
Alternatyvus kelias/
Alternative Road
© OpenStreetMap contributors Tiles: CC BY-SA 2.0

START ***7 ROKIŠKIO NAMINIS***	Atstumas/Distance:	Ratas/Leg: ***2***
LK/TC - ***8 Vyžuona***	***40,18 km***	Sekcija/Section: ***3***
	Vid. Greitis/ Avg. Speed ***38,88 km/h***	Laiko norma/Time allowed: ***1h 02 min***

Atstumas/Distance Visas/Total	Atstumas/Distance Dalinis/Partial	Kryptis/Direction	Informacija/Information	Iki LK/ Distance Regress.
0,00	***0,00***	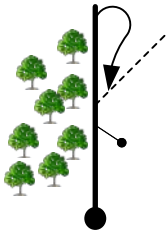 1	***GR/SS 7 START ROKIŠKIO NAMINIS***	***40,18***
0,38	***0,38***	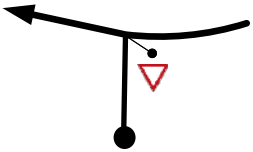 2		***39,80***
11,48	***11,10***	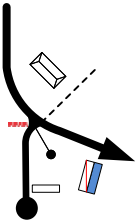 3	ANT ASFALTO/ONTO ASPHALT **120** KAMAJAI ANYKŠČIAI 43 ROKIŠKIS 18 ROKIŠKIS 18 KAMAJAI GO AHEAD VERSTI Lapas/Page ***75*** Poz./Pos. ***15***	***28,70***

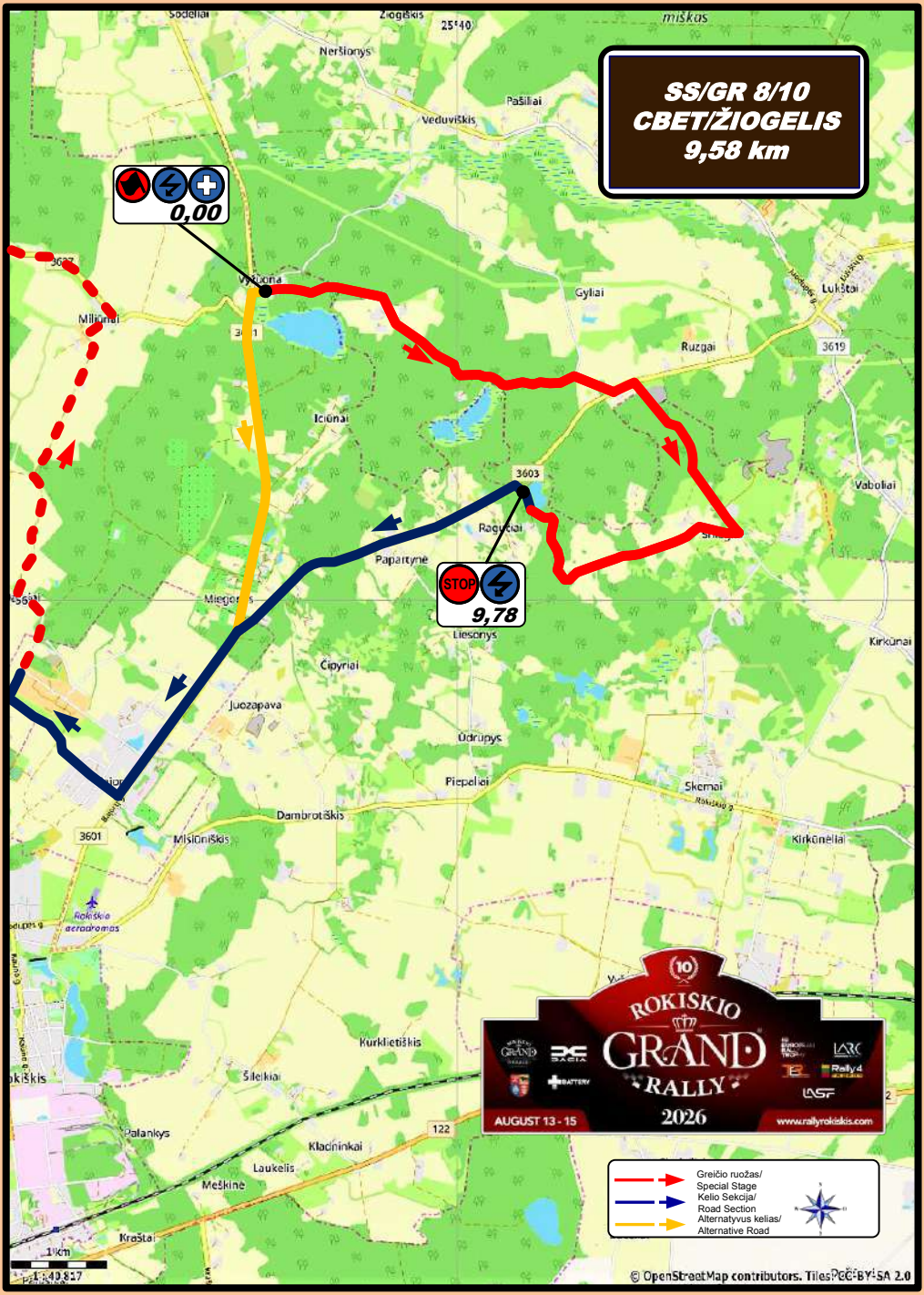
SS/GR 8/10
CBET/ŽIOGELIS
9,58 km
0,00
9,78
STOP
Žiogelis
Neršionys
Pašilai
Veduviškis
Vyšiona
Gyliai
Lukštai
Ruzgai
Milionai
Ičiūnai
Vaboliai
Raguviai
Papartynė
Miegeriai
Liesonys
Kirkūnai
Čiprylai
Juozapava
Ūdrupys
Piepelai
Skemai
Dambrotiškis
Misioniškis
Kirkūnėliai
Rokiškio aerodromas
Kurklietiškis
Šilelkiai
Palankys
Klaičiūnkai
Laukelis
Meškinė
Krašta
3601
3603
3619
122
1 km
© OpenStreetMap contributors. Tiles: CC BY SA 2.0
ROKIŠKIO GRAND RALLY
AUGUST 13 - 15
2026
www.rallyrokiskis.com
Greičio ruožas/ Special Stage
Kelio Sekoja/ Road Section
Alternatyvus kelias/ Alternative Road

START **8/10 CBET/ŽIOGELIS**	Atstumas/Distance: **7,92 km**	Ratas/Leg: **2**
LK/TC - **9/11 Bulveniškis**		Sekcija/Section: **3**
	Vid. Greitis/ Avg. Speed **17,60 km/h**	Laiko norma/Time allowed: **27 min**

Atstumas/Distance Visas/Total	Atstumas/Distance Dalinis/Partial	Kryptis/Direction	Informacija/Information	Iki LK/ Distance Regress.
0,00	**0,00**	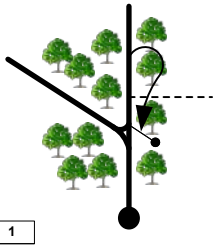 1	**GR/SS 8/10 START CBET/ŽIOGELIS**	**7,92**
0,16	**0,16**	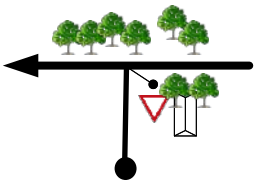 2		**7,76**
3,92	**3,76**	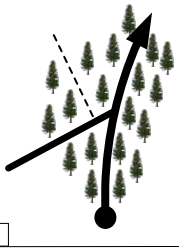 3	LUKŠTAI 7 GO AHEAD VERSTI Lapas/Page **86** Poz./Pos. **17**	**4,00**

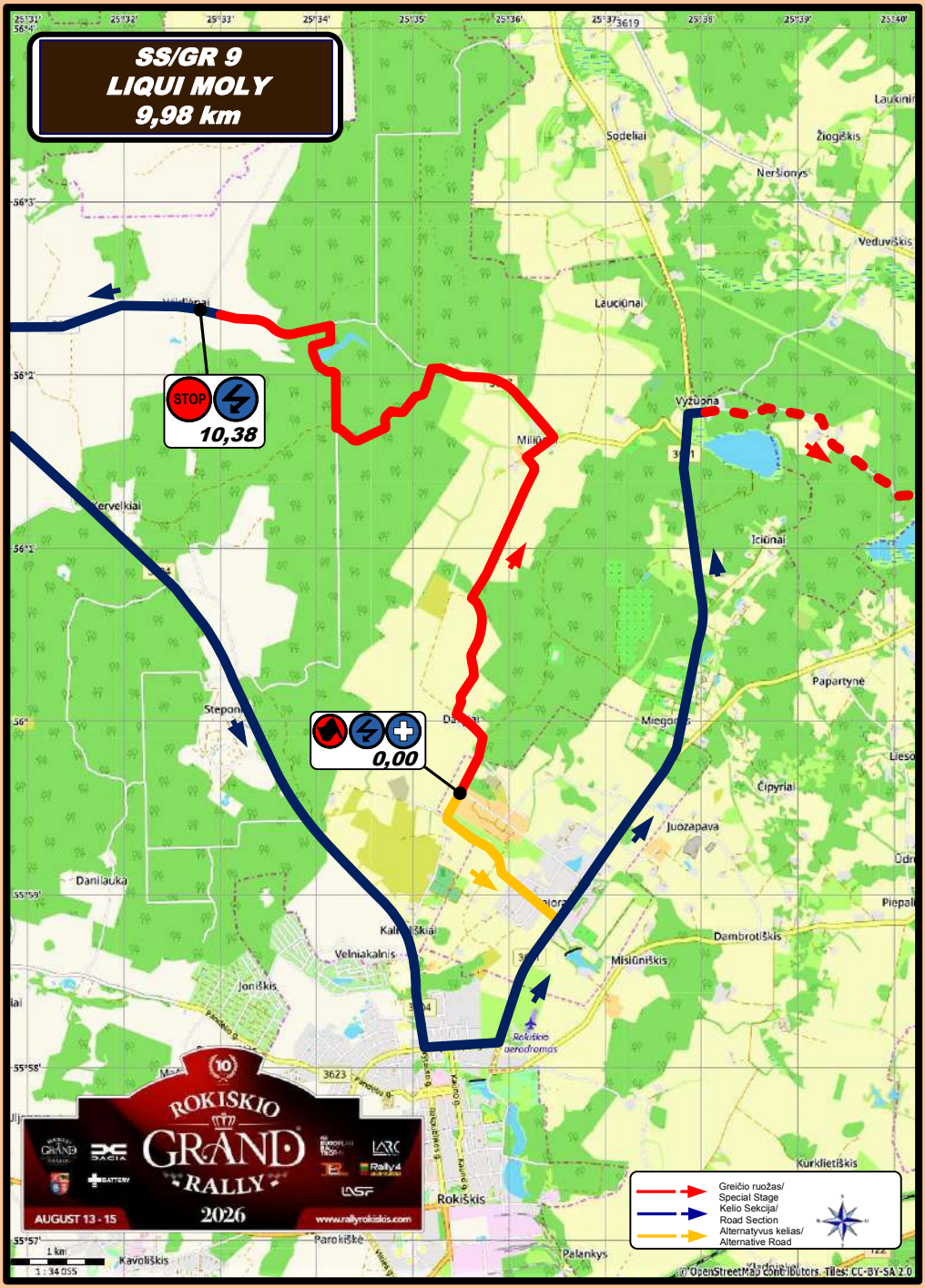
SS/GR 9
LIQUI MOLY
9,98 km
STOP
10,38
0,00
Sodeliai
Žiogiškis
Neršionys
Veduviškis
Lauciūnai
Vyžuona
Icininai
Papartynė
Čipyrlai
Juozapava
Miegonys
Danilauka
Kervelkiai
Velniakalnis
Joniškis
Dambrotiškis
Misiūniškis
Rokiškio aerodromas
Rokiškis
Kurklietiškis
Parokiškė
Kavoliškis
Palankys
ROKIŠKIO GRAND RALLY 2026
AUGUST 13 - 15
www.rallyrokiskis.com
Greičio ruožas/ Special Stage
Kelio Sekcija/ Road Section
Alternatyvus kelias/ Alternative Road
© OpenStreetMap contributors. Tiles: CC-BY-SA 2.0

START **9 LIQUI MOLY**	Atstumas/Distance: **7,95 km**	Ratas/Leg: **2**
LK/TC - **10 Vyžuona**		Sekcija/Section: **3**
	Vid. Greitis/ Avg. Speed **11,36 km/h**	Laiko norma/Time allowed: **42 min**

Atstumas/Distance Visas/Total	Atstumas/Distance Dalinis/Partial	Kryptis/Direction	Informacija/Information	Iki LK/ Distance Regress.
0,00	**0,00**	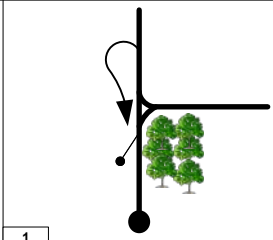 1	**GR/SS 9 START LIQUI MOLY**	**7,95**
0,31	**0,31**	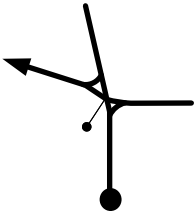 2		**7,64**
1,34	**1,03**	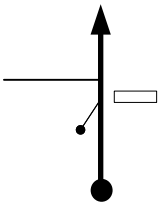 3	ANT ASFALTO/ONTO ASPHALT BAJORAI	**6,61**
1,94	**0,60**	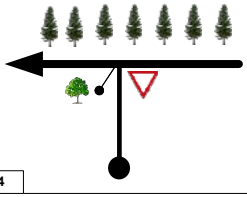 4		**6,01**
3,15	**1,21**	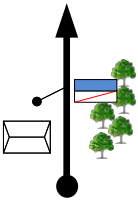 5	JUODUPĖ 11 ~~BAJORAI~~ GO AHEAD VERSTI	**4,80**

Lapas/Page **95**
Poz./Pos. **21**

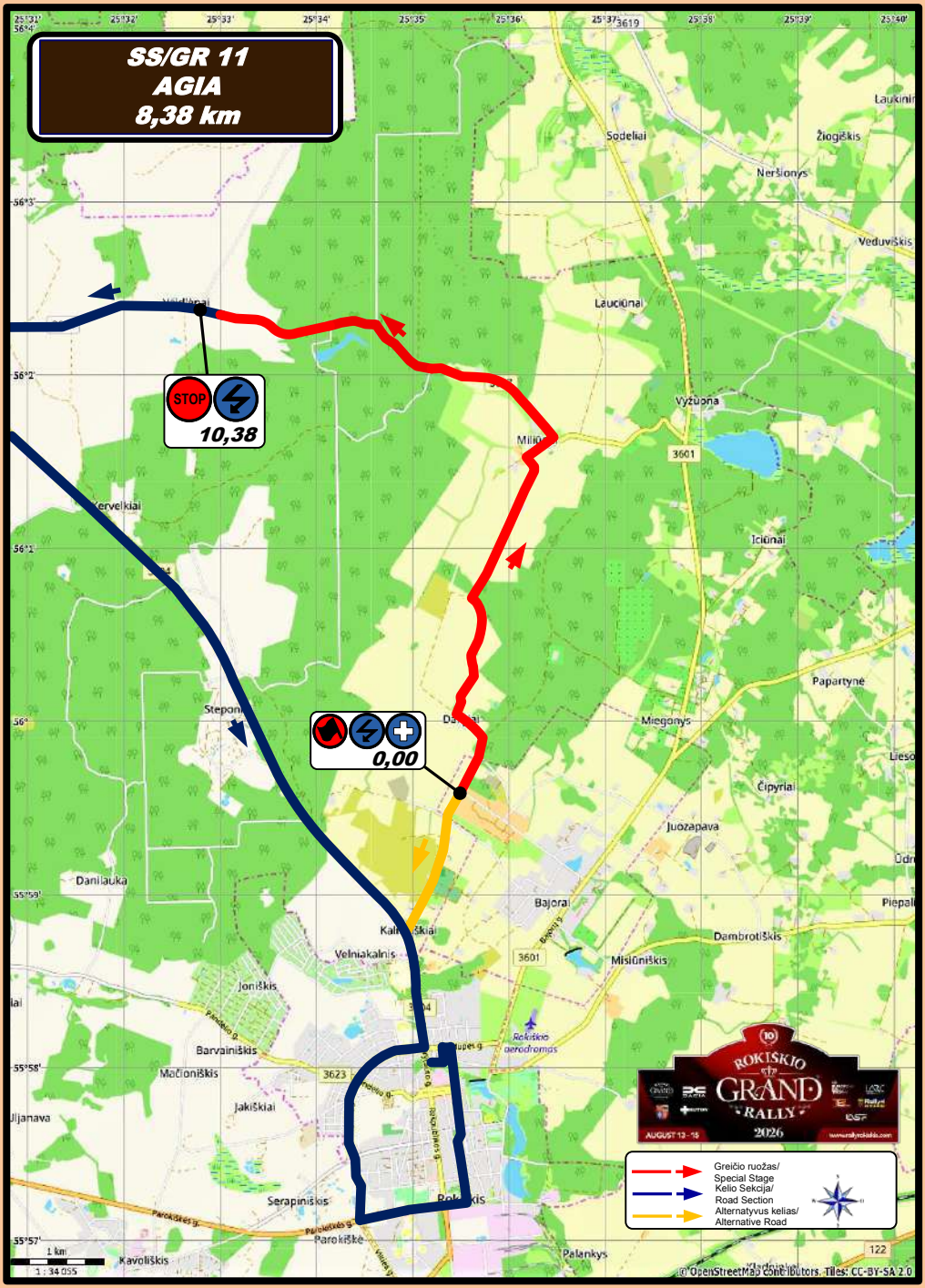
SS/GR 11
AGIA
8,38 km
STOP
10,38
0,00
Sodeliai
Žiogiškis
Neršionys
Veduviškis
Lauciūnai
Vyžuona
3601
Icininai
Papartynė
Miegonys
Čipyrlai
Juozapava
Bajorai
Dambrotiškis
Misiūniškis
Velniakalnis
Joniškis
Barvainiškis
Mačioniškis
Jakiškiai
Serapiniškis
Parokiškė
Palankys
Kavoliškis
Danilauka
Stepon
Rokiškio aerodromas
3623
122
ROKIŠKIO GRAND RALLY 2026
AUGUST 13 - 15
Greičio ruožas/ Special Stage
Kelio Sekcija/ Road Section
Alternatyvus kelias/ Alternative Road
1 km
1 : 34 055
© OpenStreetMap contributors. Tiles: CC-BY-SA 2.0

START ***11 AGIA***	Atstumas/Distance:	Ratas/Leg: ***2***
LK/TC - ***11a Service IN***	***8,59 km***	Sekcija/Section: ***3***
	Vid. Greitis/ Avg. Speed ***12,88 km/h***	Laiko norma/Time allowed: ***40 min***

Atstumas/Distance Visas/Total	Atstumas/Distance Dalinis/Partial	Kryptis/Direction	Informacija/Information	Iki LK/ Distance Regress.
0,00	***0,00***	 1	***GR/SS 11 START AGIA***	***8,59***
1,65	***1,65***	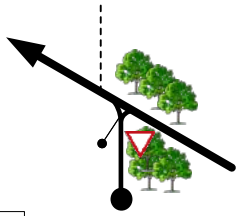 2	ANT ASFALTO/ONTO ASPHALT 0,84KM	***6,94***
1,95	***0,30***	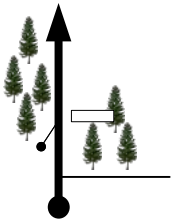 3	ROKIŠKIS GO AHEAD / VERSTI Lapas/Page ***102*** Poz./Pos. ***16***	***6,64***

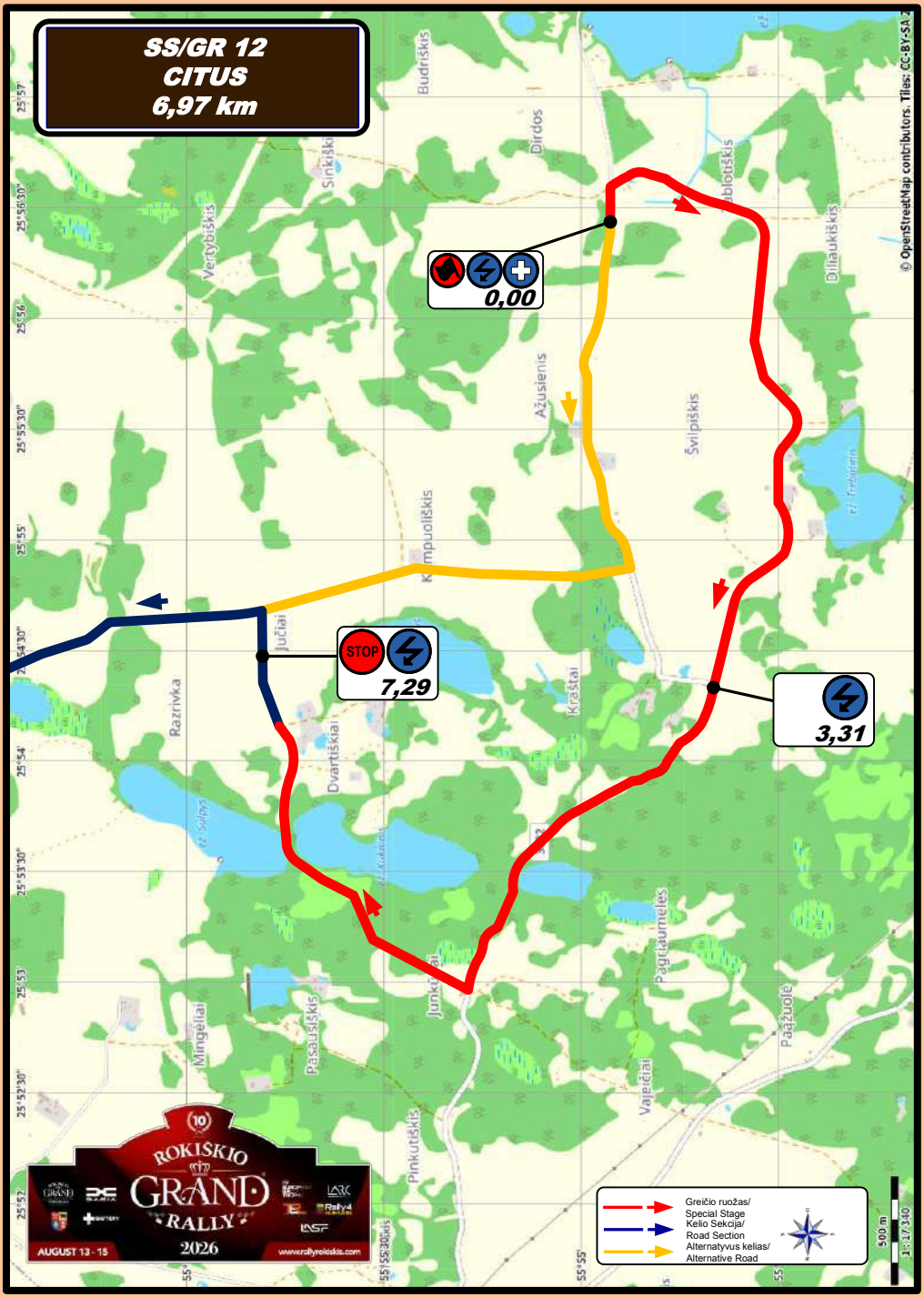
SS/GR 12
CITUS
6,97 km
0,00
7,29
3,31
STOP
Greičio ruožas/
Special Stage
Kelio Sekcija/
Road Section
Alternatyvus kelias/
Alternative Road
500 m
1:17,340
© OpenStreetMap contributors. Tiles: CC-BY-SA 2
ROKIŠKIO
GRAND
RALLY
2026
AUGUST 13 - 15
www.rallyrokiskis.com

START **12 CITUS**	Atstumas/Distance: **13,71 km**	Ratas/Leg: **2**
LK/TC - **12a Regroup IN**		Sekcija/Section: **4**
	Vid. Greitis/ Avg. Speed **32,90 km/h**	Laiko norma/Time allowed: **25 min**

Atstumas/Distance Visas/Total	Atstumas/Distance Dalinis/Partial	Kryptis/Direction	Informacija/Information	Iki LK/ Distance Regress.
0,00	**0,00**	1	**GR/SS 12 START CITUS**	**13,71**
1,74	**1,74**	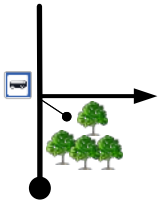 2		**11,97**
3,49	**1,75**	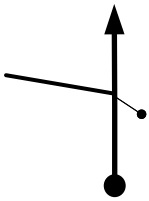 3	GO AHEAD VERSTI — Lapas/Page **110** — Poz./Pos. **9**	**10,22**

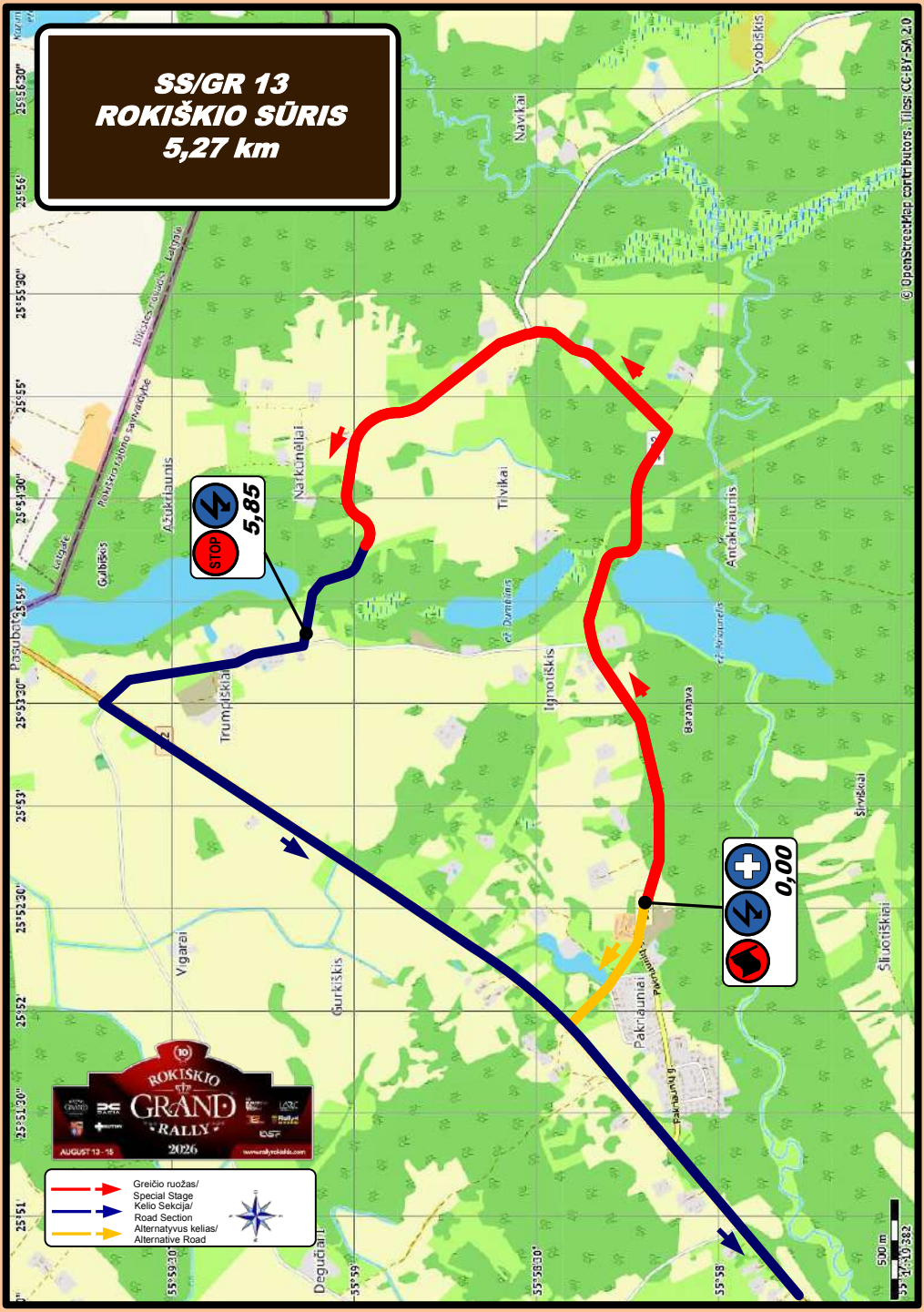
SS/GR 13
ROKIŠKIO SŪRIS
5,27 km
STOP
5,85
0,00
Greičio ruožas/
Special Stage
Kelio Sekcija/
Road Section
Alternatyvus kelias/
Alternative Road
ROKIŠKIO
GRAND
RALLY
2026
AUGUST 13 - 15
www.rallyrokiskis.com
Navikai
Syvobiškis
Nakonėlai
Tilvikai
Trumpiškiai
Ignotiškis
Antakriaunis
Baranova
Šiūviškiai
Šilupiškiai
Pakriaunai
Vigarai
Gurkiškis
Degučiai
Gulbiškis
Pasubalis
Ažukriaunis
© OpenStreetMap contributors, Tiles: CC-BY-SA 2.0
500 m

START **13 ROKIŠKIO SŪRIS**	Atstumas/Distance: **14,54 km**	Ratas/Leg: **2**
LK/TC - **14 Keleženiai**		Sekcija/Section: **5**
	Vid. Greitis/ Avg. Speed **27,26 km/h**	Laiko norma/Time allowed: **32 min**

Atstumas/Distance Visas/Total	Atstumas/Distance Dalinis/Partial	Kryptis/Direction	Informacija/Information	Iki LK/ Distance Regress.
0,00	**0,00**	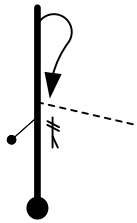 1	**GR/SS 13 START ROKIŠKIO SŪRIS**	**14,54**
0,14	**0,14**	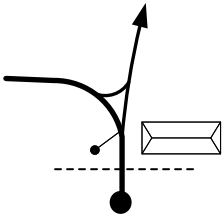 2	**LK/TC 13 Pakriaunlai** ANT ŽVYRO/ONTO GRAVEL	**14,40**
0,40	**0,26**	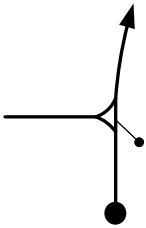 3		**14,14**
0,70	**0,30**	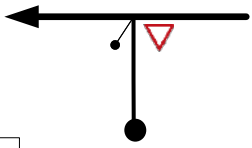 4	ANT ASFALTO/ONTO ASPHALT	**13,84**
4,30	**3,60**	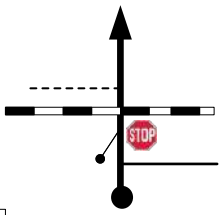 5	GO AHEAD VERSTI	**10,24**

Lapas/Page **118**
Poz./Pos. **10**

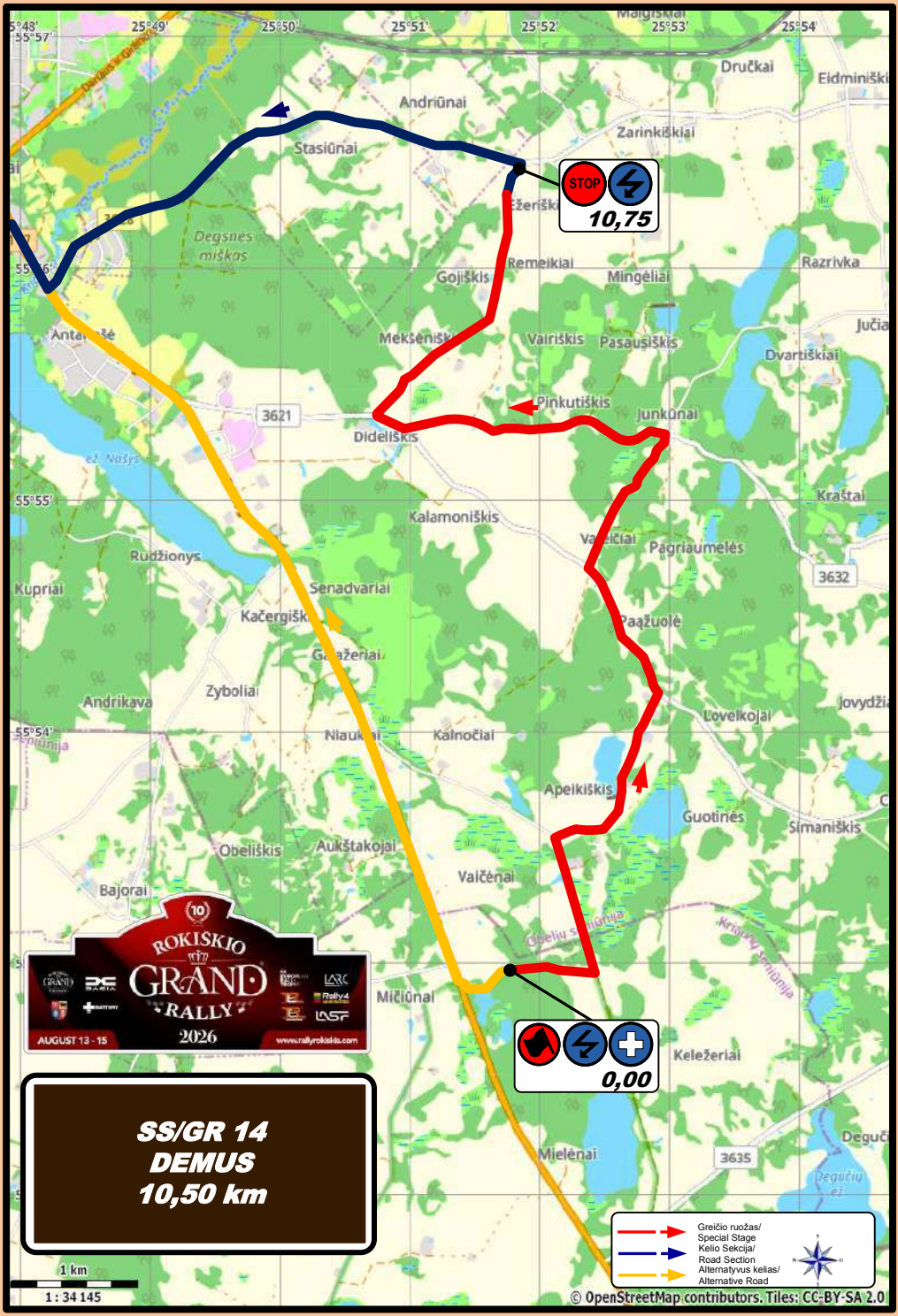

SS/GR 14
DEMUS
10,50 km

START **14 DEMUS**	Atstumas/Distance: **14,15 km**	Ratas/Leg: **2**
LK/TC - **15 Pakriaunlai**		Sekcija/Section: **5**
	Vid. Greitis/ Avg. Speed **26,53 km/h**	Laiko norma/Time allowed: **32 min**

Atstumas/Distance Visas/Total	Atstumas/Distance Dalinis/Partial	Kryptis/Direction	Informacija/Information	Iki LK/ Distance Regress.
0,00	**0,00**	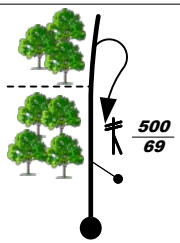 1	**GR/SS 14 START DEMUS**	**14,15**
0,45	**0,45**	2	ANT ASFALTO/ONTO ASPHALT **117**	**13,70**
5,56	**5,11**	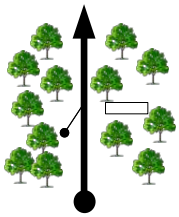 3	ANTANAŠĖ	**8,59**
6,74	**1,22**	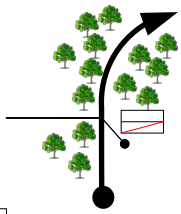 4	OBELIAI ~~ANTANAŠĖ~~	**7,37**
8,11	**1,33**	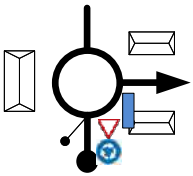 5	~~117~~ **122** DAUGPILIS 63	**6,04**
			GO AHEAD VERSTI	Lapas/Page **126** Poz./Pos. **16**

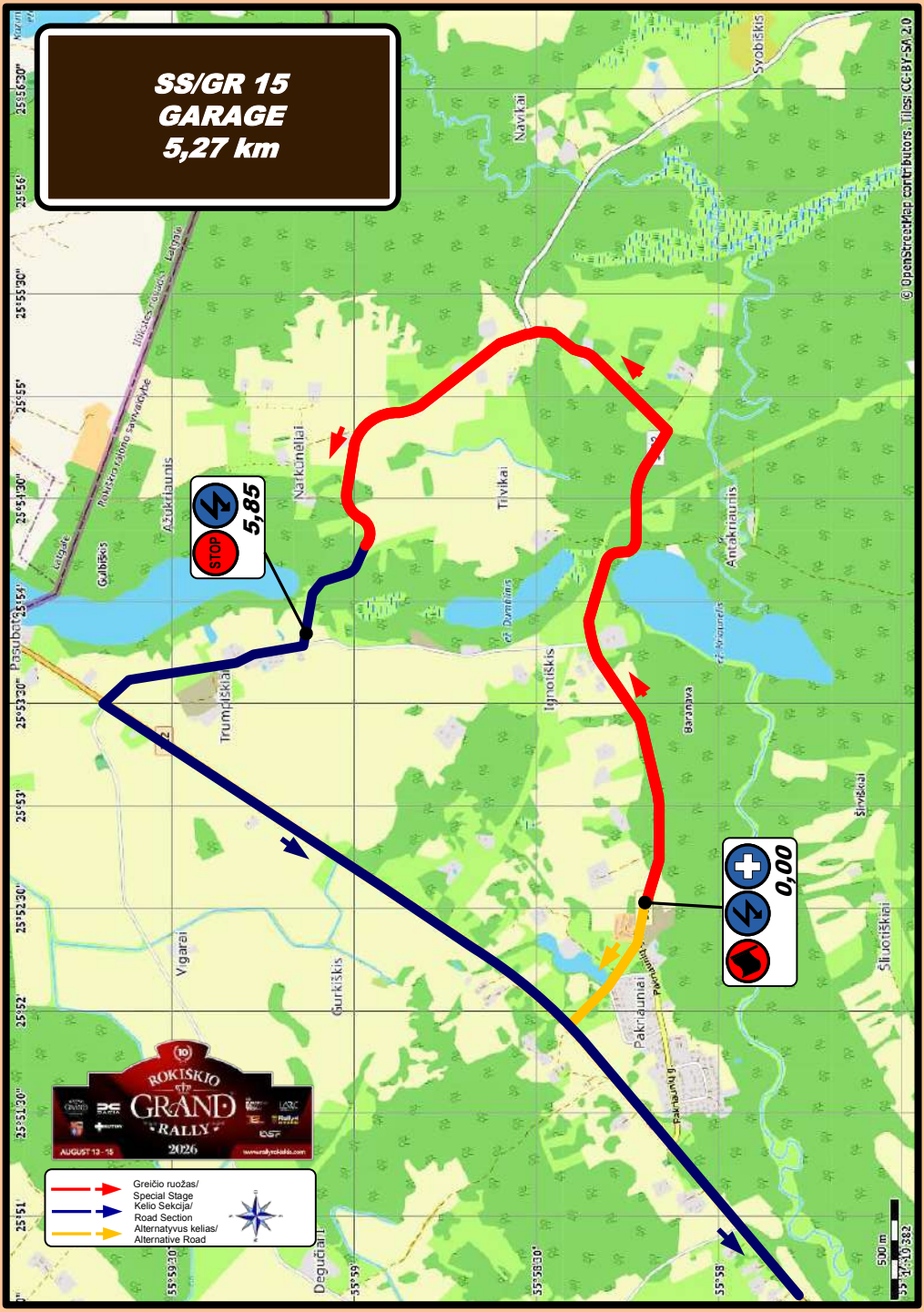
SS/GR 15
GARAGE
5,27 km
STOP
5,85
0,00
Greičio ruožas/
Special Stage
Kelio Sekcija/
Road Section
Alternatyvus kelias/
Alternative Road
ROKIŠKIO
GRAND
RALLY
2026
AUGUST 13 - 15
www.rallyrokiskis.com
Navikai
Svobiškis
Naikonėlai
Azukriaunis
Gulbiškis
Pasubalis
Trumpiškiai
Vigarai
Gurkiškis
Degučiai
Tilvikai
Ignotiškis
Baranova
Antakriaunis
Pakriaunai
Šilviškiai
Šiluotiškiai
500 m
© OpenStreetMap contributors. Tiles: CC-BY-SA 2.0

START **15 GARAGE**	Atstumas/Distance: **26,38 km**	Ratas/Leg: **2**
LK/TC - **15a Service IN**		Sekcija/Section: **5**
	Vid. Greitis/ Avg. Speed **35,17 km/h**	Laiko norma/Time allowed: **45 min**

Atstumas/Distance Visas/Total	Atstumas/Distance Dalinis/Partial	Kryptis/Direction	Informacija/Information	Iki LK/ Distance Regress.
0,00	**0,00**	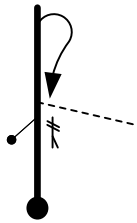 1	**GR/SS 15 START GARAGE**	**26,38**
0,14	**0,14**	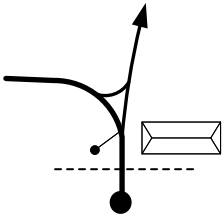 2	**LK/TC 15 Pakriaunlai** ANT ŽVYRO/ONTO GRAVEL	**26,24**
0,40	**0,26**	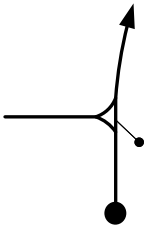 3		**25,98**
0,70	**0,30**	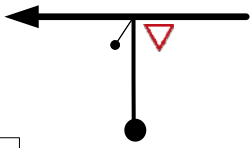 4	ANT ASFALTO/ONTO ASPHALT	**25,68**
4,30	**3,60**	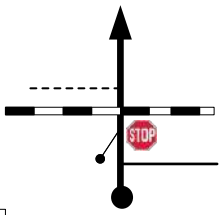 5	GO AHEAD VERSTI	**22,08**

Lapas/Page **130**
Poz./Pos. **10**

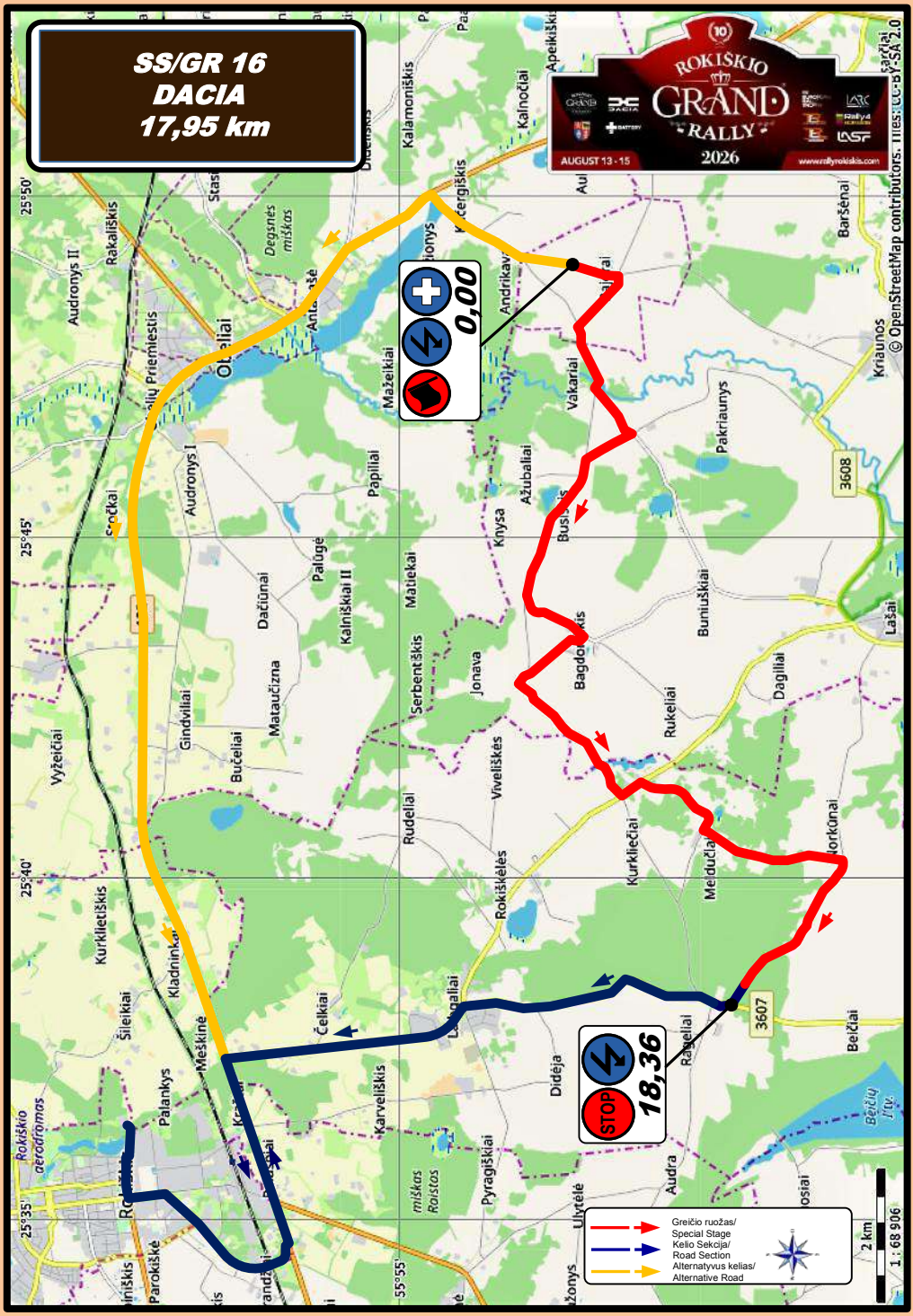
SS/GR 16
DACIA
17,95 km
ROKIŠKIO
GRAND
RALLY
2026
AUGUST 13 - 15
www.rallyrokiskis.com
0,00
18,36
STOP
Greičio ruožas/
Special Stage
Kelio Sekcija/
Road Section
Alternatyvus kelias/
Alternative Road
2 km
1 : 68 906
© OpenStreetMap contributors. Licence: CC-BY-SA 2.0
Rokiškio aerodromas
Audronys II
Rakališkis
Degsnės miškas
Audronys I
Vyžečiai
Gindviliai
Bučeliai
Mataučizna
Dačiūnai
Palūgė
Kalniškiai II
Papiliai
Mažeikiai
Matiekai
Serbentiškis
Rudeliai
Vivelškės
Rokiškelės
Jonava
Knysa
Ažubaliai
Vakariai
Andrikavi
Kalnočiai
Kalamoniškis
Kurkilietiškis
Šileikiai
Palankys
Meškinė
Čekiai
Karveliškis
miškas Roistas
Pyragiškiai
Didėja
Audra
Ulytėlė
Rakeliai
Kurkliečiai
Meldučiai
Rukeliai
Bagdonis
Busis
Bunitiškiai
Pakriaunys
Dagilliai
Belčiai
Berčių ltv.
Krinaunos
Baršėnai
Lašai
Parokiškė
3607
3608

START ***16 DACIA***	Atstumas/Distance: ***25,52 km***	Ratas/Leg: ***2***
LK/TC - ***17 Ežero g.***		Sekcija/Section: ***6***
	Vid. Greitis/ Avg. Speed ***36,46 km/h***	Laiko norma/Time allowed: ***42 min***

Atstumas/Distance Visas/Total	Atstumas/Distance Dalinis/Partial	Kryptis/Direction	Informacija/Information	Iki LK/ Distance Regress.
0,00	***0,00***	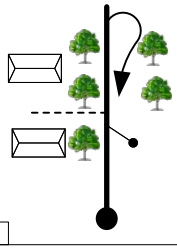 1	***GR/SS 16 START DACIA***	***25,52***
2,60	***2,60***	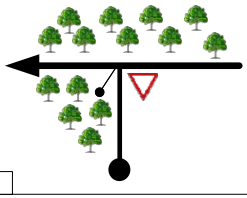 2	ANT ASFALTO/ONTO ASPHALT	***22,92***
4,07	***1,47***	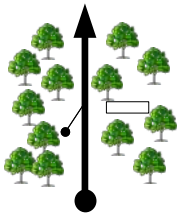 3	ANTANAŠĖ	***21,45***
5,29	***1,22***	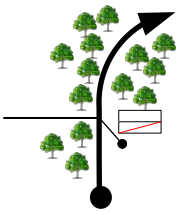 4	OBELIAI ~~ANTANAŠĖ~~	***20,23***
6,62	***1,33***	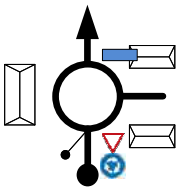 5	ROKIŠKIS 18	***18,90***

START **16 DACIA**	Atstumas/Distance: **25,52 km**	Ratas/Leg: **2**
LK/TC - **17 Ežero g.**		Sekcija/Section: **6**
	Vid. Greitis/ Avg. Speed **36,46 km/h**	Laiko norma/Time allowed: **42 min**

Atstumas/Distance Visas/Total	Atstumas/Distance Dalinis/Partial	Kryptis/Direction	Informacija/Information	Iki LK/ Distance Regress.
7,82	**1,20**	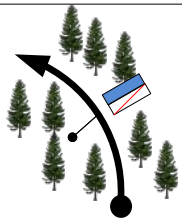 6	ROKIŠKIS 17 ~~OBELIAI~~	**17,70**
18,25	**10,43**	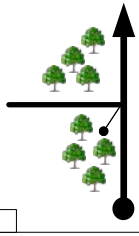 7	← ~~JŪŽINTAI~~ 20 GO AHEAD VERSTI Lapas/Page **144** Poz./Pos. **28**	**7,27**

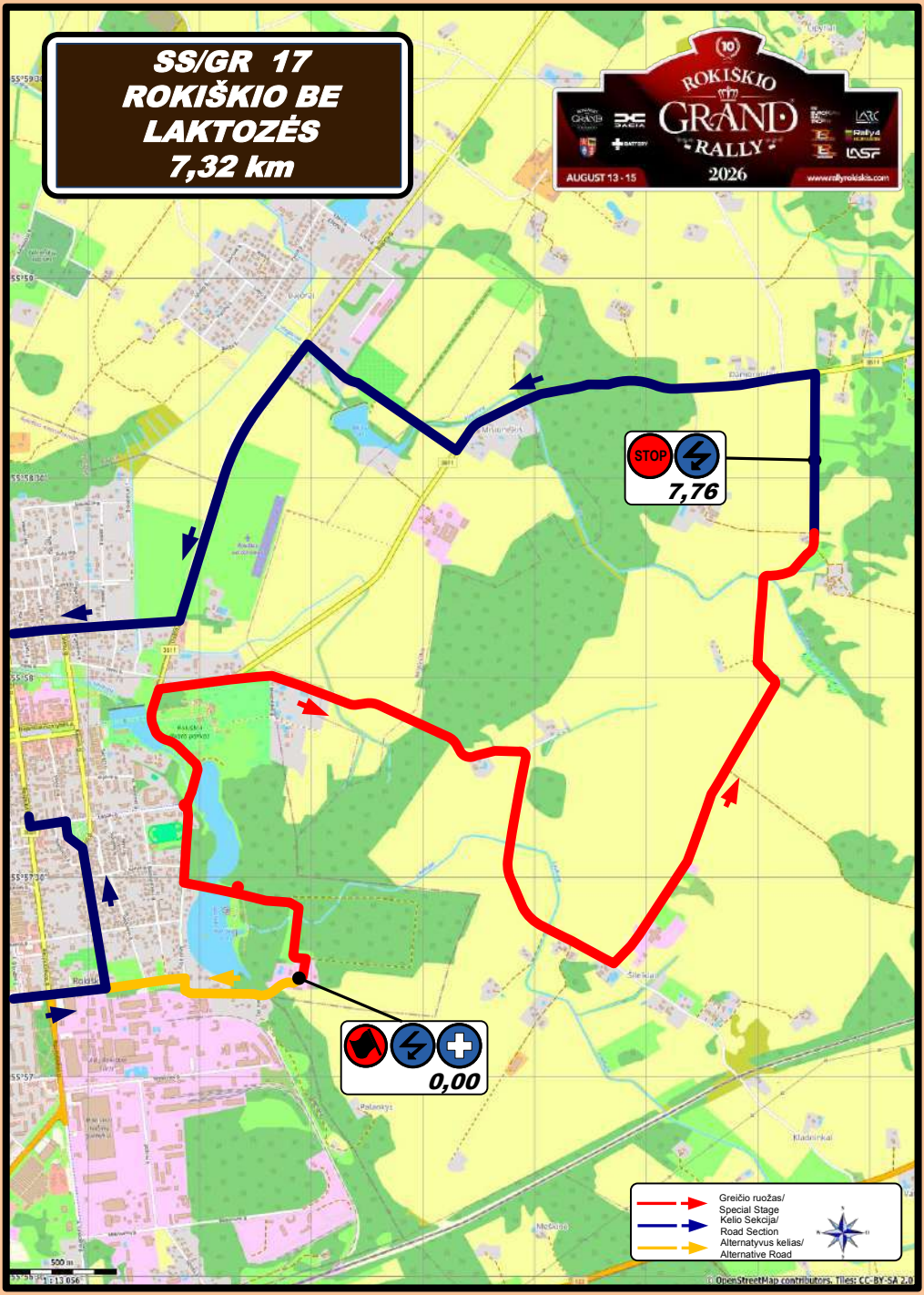
SS/GR 17
ROKIŠKIO BE
LAKTOZĖS
7,32 km
ROKIŠKIO
GRAND
RALLY
2026
AUGUST 13 - 15
www.rallyrokiskio.com
STOP
7,76
0,00
Greičio ruožas/
Special Stage
Kelio Sekcija/
Road Section
Alternatyvus kelias/
Alternative Road
500 m
1 : 13 056
OpenStreetMap contributors. Tiles: CC-BY-SA 2.0

START **17 ROKIŠKIO BE LAKTOZĖS**	Atstumas/Distance: **2,03 km**	Ratas/Leg: **2**
LK/TC - **17a Parc Fermé IN**		Sekcija/Section: **6**
	Vid. Greitis/ Avg. Speed **4,87 km/h**	Laiko norma/Time allowed: **25 min**

Atstumas/Distance Visas/Total	Atstumas/Distance Dalinis/Partial	Kryptis/Direction	Informacija/Information	Iki LK/ Distance Regress.
0,00	**0,00**	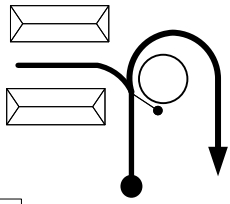 1	**GR/SS 17 START ROKIŠKIO BE LAKTOZĖS**	**2,03**
0,59	**0,59**	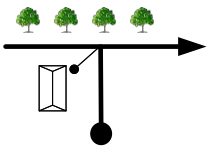 2	ANT ASFALTO/ONTO ASPHALT	**1,44**
0,66	**0,07**	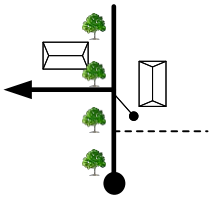 3	PERKŪNO g.	**1,37**
1,03	**0,37**	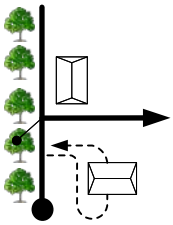 4	KAUNO g. **Automobilių plovykla** *Optional car wash* GO AHEAD / VERSTI — Lapas/Page **153**, Poz./Pos. **25**	**1,00**

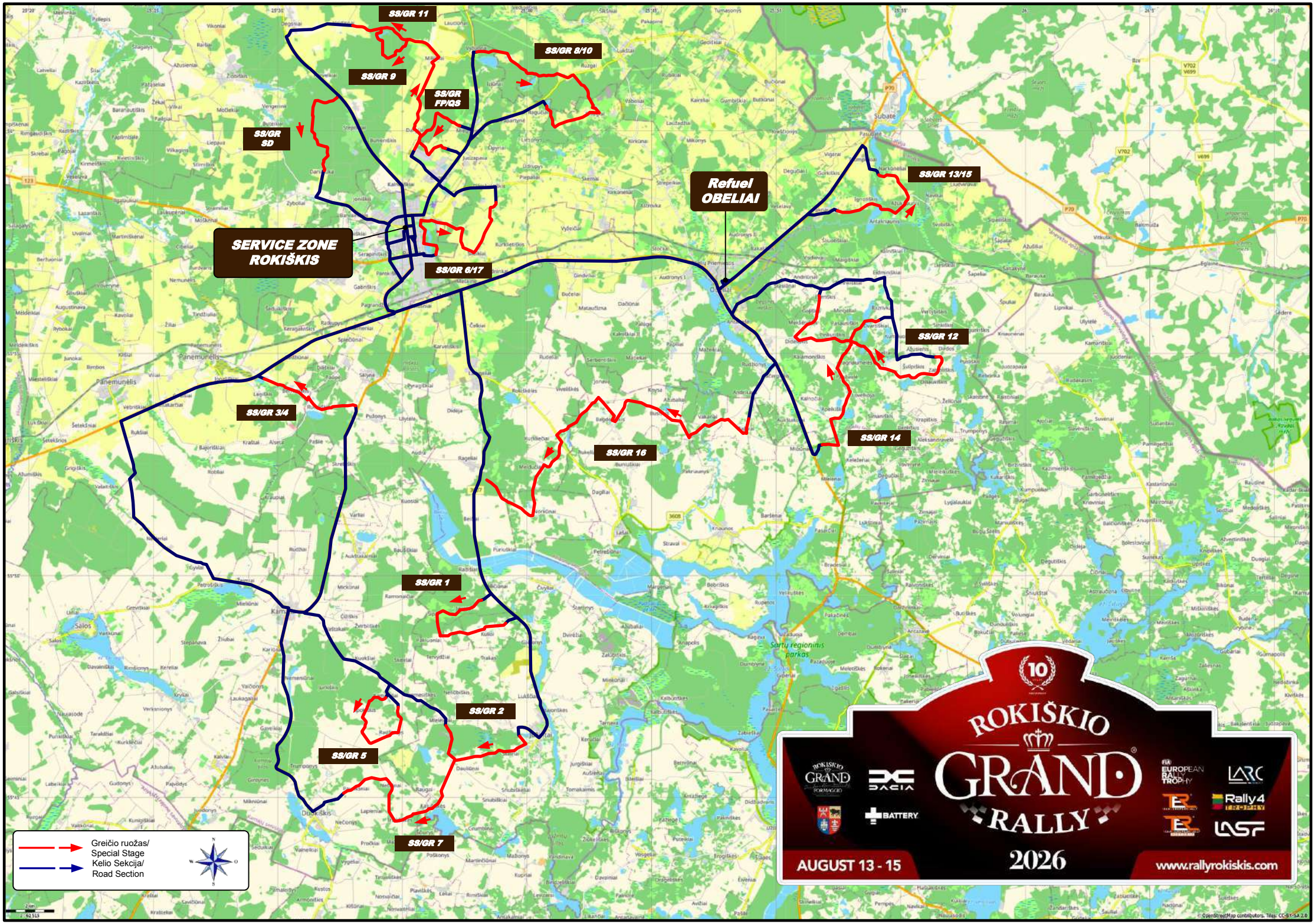
SS/GR 11
SS/GR 8/10
SS/GR 9
SS/GR FP/QS
SS/GR SD
Refuel OBELIAI
SS/GR 13/15
SERVICE ZONE ROKIŠKIS
SS/GR 6/17
SS/GR 12
SS/GR 3/4
SS/GR 14
SS/GR 16
SS/GR 1
SS/GR 2
SS/GR 5
SS/GR 7
Greičio ruožas/ Special Stage
Kelio Sekcija/ Road Section
10
ROKIŠKIO GRAND RALLY
AUGUST 13 - 15
2026
www.rallyrokiskis.com
DACIA
BATTERY
EUROPEAN RALLY TROPHY
LARC
Rally4 TROPHY
LASF

ROKIŠKIO GRAND®

Cheese Born in Lithuania, Matured in Italy

FORMAGGIO