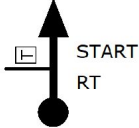

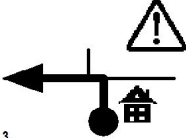
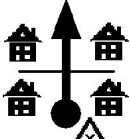

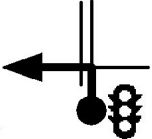
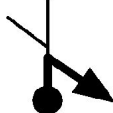
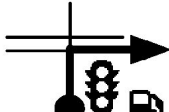


km Tot/Inter	ILLUSTRATION	INSTRUCTION
0,00 0,00	1. 	START SS 13 (RT 9) straight on
0,22 0,22	2. 	
0,31 0,53	3. 	
3,57 4,10	4. 	direction Boezinge 3
0,19 4,29	5. 	CARE - bicycle path
2,68 6,97	6. 	get in lane
2,00 8,97	7. 	direction leper
3,26 12,23	8. 	GO TO ROADBOOK PAGE 25 - MAP READING REFUEL ZONE B