



Road-Book





Solicitud Super-Rallye



"SOLICITUD DE "SUPER-RALLYE"

(SUPER-RALLYE) - SOLICITUD REENGANCHE AL RALLYE

En el "Rally de Asturias", el equipo formado por

CONDUCTOR (nombre y apellidos)

NAVEGANTE (nombre y apellidos)

--	--

PARTICIPANTES

VEHICULO Nº

--

SOLICITAN AL DIRECTOR DE CARRERA:

Reenganche al rallye en la sección nº ____ tras reparar avería/daños (táchese lo que no proceda).

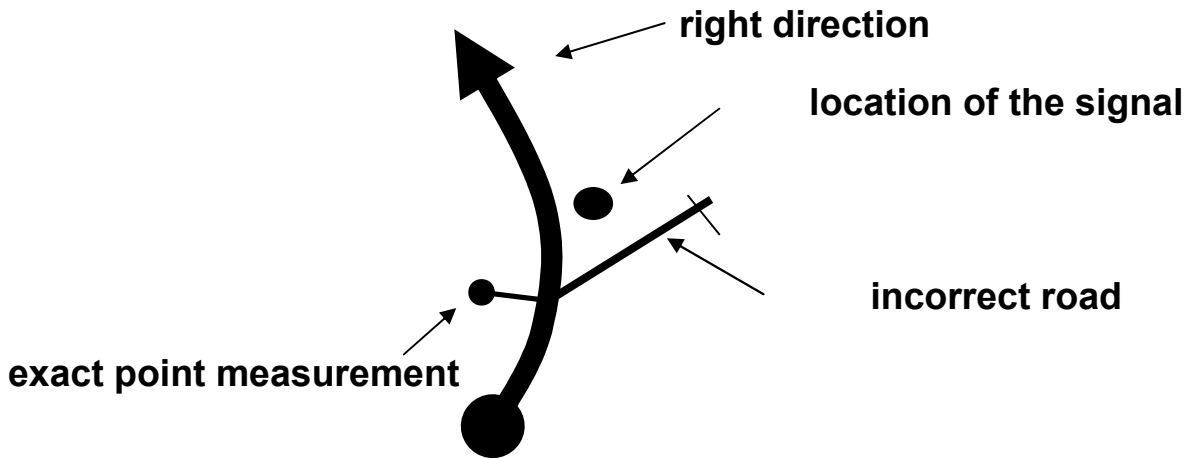
..... a de Mayo de 2024

Firma

Nombre y apellidos persona que lo solicita

--

Symbols



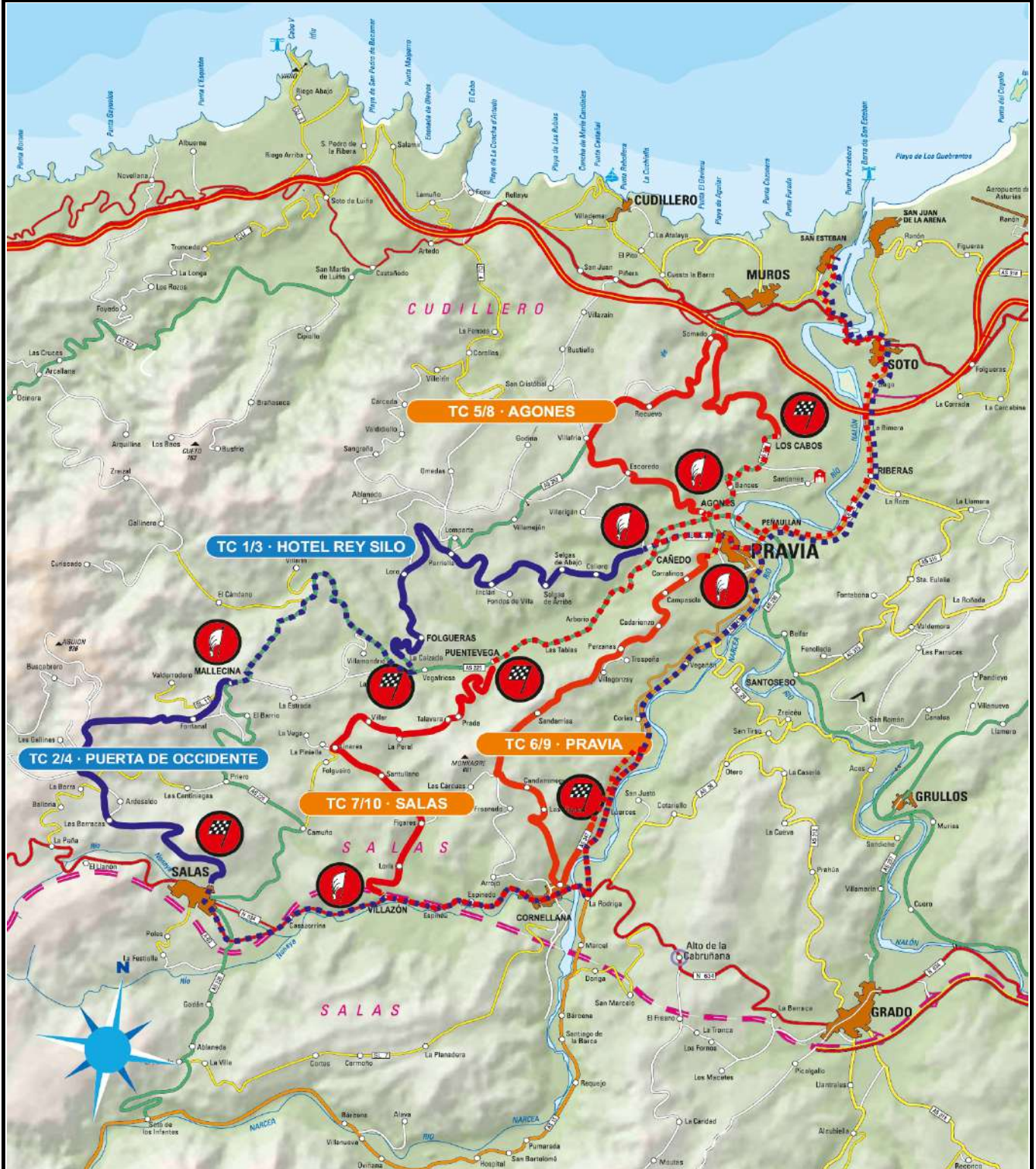
<p>Radio Point</p>		<p>road number</p>		<p>GPS coordinate</p>	
3,89	0,74	6	6,51	AS-39 R 6 STOP	AS-39 N 43°28'01" W 06°06'57" QUINZANAS 1 SAN TIRSO 5
total	partial	number pic	dist. regressive arival S.S.	Information	dist. Regressive to T.C.
<p>point KM</p>	<p>streetlight</p>	<p>signal direction</p>	<p>highway sign</p>		
<p>Control Pass</p>	<p>caution!</p>	<p>signal village</p>	<p>petrol station</p>		
<p>Time Control</p>	<p>Start S.S.</p>	<p>Finish S.S.</p>	<p>Control Stop</p>		

Indice

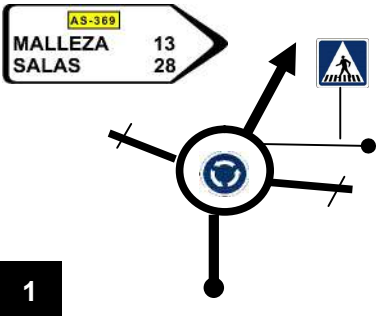

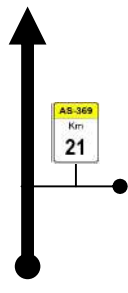

Documentos		Pag.			
Mapa General		2			
Tramo de Calibración		3			
Itinerario-Horario		4			
Recorrido Rallye		1ª Etapa	Pag.		
TC/CH	0	Salida Rallye	→ TC/CH 0A	Entrada Asistencia	9
TC/CH	0A	Entrada Asistencia	→ TC/CH 0B	Salida Asistencia	12
TC/CH	0B	Salida Asistencia	→ TC/CH 1	Cañedo	13
SS/TC	1	"Hotel Rey Silo 1"	→ TC/CH 2	Mallecina	21
SS/TC	2	"Puerta de Occidente 1"	→ TC/CH 2A	Entrada Reagrupamiento	29
TC/CH	2A	Entrada Reagrupamiento	→ TC/CH 2B	Salida Reagrupamiento	34
TC/CH	2B	Salida Reagrupamiento	→ TC/CH 2C	Entrada Asistencia	35
TC/CH	2C	Entrada Asistencia	→ TC/CH 2D	Salida Asistencia	39
TC/CH	2D	Salida asistencia	→ TC/CH 3	Cañedo	41
SS/TC	3	"Hotel Rey Silo 2"	→ TC/CH 4	Mallecina	49
SS/TC	4	"Puerta de Occidente 2"	→ TC/CH 4A	Entrada Parque - Fin Etapa 1	57
Recorrido Rallye		2ª Etapa	Pag.		
TC/CH	4B	Salida Parque Cerrado	→ TC/CH 4C	Entrada Asistencia	65
TC/CH	4C	Entrada Asistencia	→ TC/CH 4D	Salida Asistencia	68
TC/CH	4D	Salida Asistencia	→ TC/CH 5	Agones	69
SS/TC	5	"Agones 1"	→ TC/CH 6	Pravia	77
SS/TC	6	"Pravia 1"	→ TC/CH 7	Villazón	87
SS/TC	7	"Salas 1"	→ TC/CH 7A	Entrada Reagrupamiento	97
TC/CH	7A	Entrada Reagrupamiento	→ TC/CH 7B	Salida Reagrupamiento	102
TC/CH	7B	Salida Reagrupamiento	→ TC/CH 7C	Entrada Asistencia	103
TC/CH	7C	Entrada Asistencia	→ TC/CH 7D	Salida Asistencia	106
TC/CH	7D	Salida Asistencia	→ TC/CH 8	Agones	107
SS/TC	8	"Agones 2"	→ TC/CH 9	Pravia	115
SS/TC	9	"Pravia 2"	→ TC/CH 10	Villazón	125
SS/TC	10	"Salas"	→ TC/CH 10A	Fin Rallye	133

Recorridos Alternativos

Overall Map Mapa General





DISTANCE		DIRECTION	INFORMATION
TOTAL	PARTIAL		
Desde Pravia dirección Malleza / Salas por la AS- 369 Inicio Calibración en la Rotonda de Agones, P.K. 27,450			
From Pravia to Malleza / Salas on the AS-369 Start Calibration in roundabout of Agones, P.K. 27,450			
0,000	0,000		AS-369 N 43.493522 W 6.117603 
5,736	5,736		AS-369 N 43.466796 W 6.166881 



ITINERARY / ITINERARIO

LEG 1 FRIDAY 17th MAY 2024 / 1ª ETAPA VIERNES 17 DE MAYO 2024

TC CH	LOCATION LOCALIZACIÓN	SS Distance RecorridoTC	Liaison distance Recorrido enlace	Total distance Recorrido total	Target time Tiempo impartido	Average Promedio	First Car Due Hora 1er vehículo
0	Start / Salida Rallye						15:00
0A	Service IN / Entrada Asistencia		15,820	15,820	0:20	47,46	15:20
Service / Asistencia (A)					0:20		
0B	Service OUT / Salida Asistencia						15:40
Refueling		(24,694)	(58,786)	(83,480)			
1	TC SS-1 / CH TC-1		15,090	15,090	0:27	33,53	16:07
SS/TC 1	HOTEL REY SILO 1	13,310					16:10
2	TC SS-2 / CH TC-2		8,780	22,090	0:32	41,42	16:42
SS/TC 2	PUERTA DE OCCIDENTE 1	11,384					16:45
2A	Regroup IN / Entrada Reagrupamiento		1,716	13,100	0:20	39,30	17:05
REGROUP SALAS / REAGRUPAMIENTO SALAS					0:30		
2B	Regroup OUT / Salida Reagrupamiento						17:35
2C	Service IN / Entrada Asistencia		33,200	33,200	0:45	44,27	18:20
Service / Asistencia (B)					0:40		
2D	Service OUT / Salida Asistencia						19:00
Refueling		(24,694)	(59,886)	(84,580)			
3	TC SS-3 / CH TC-3		15,090	15,090	0:27	33,53	19:27
SS/TC 3	HOTEL REY SILO 2	13,310					19:30
4	TC SS-4 / CH TC4		8,780	22,090	0:32	41,42	20:02
SS/TC 4	PUERTA DE OCCIDENTE 2	11,384					20:05
4A	Parc Fermé IN / Entrada Parque Cerrado		22,846	34,230	0:45	45,64	20:50
Friday Totals / Totales Viernes		49,388	121,322	170,710			

1

2

Sunrise/Orto 06:55 - Sunset/Ocaso 21:43

ITINERARY / ITINERARIO

LEG 2 SATURDAY 18th MAY 2024 / 2ª ETAPA SÁBADO 18 DE MAYO 2024

TC CH	LOCATION LOCALIZACIÓN	SS Distance Recorrido TC	Liaison distance Recorrido enlace	Total distance Recorrido total	Target time Tiempo impartido	Average Promedio	First Car Due Hora 1er vehículo
4B	Exit Parc Fermé / Salida Parque Cerrado						9:00
4C	Service IN / Entrada Asistencia		13,170	13,170	0:20	39,51	9:20
Service / Asistencia (C)					0:45		
4D	Service OUT / Salida Asistencia						10:05
Refueling		(40,704)	(58,826)	(99,530)			
5	TC SS-5 / CH TC-5		14,030	14,030	0:26	32,38	10:31
SS/TC 5	AGONES	13,848					10:34
6	TC SS-6 / CH TC-6		7,962	21,810	0:33	39,65	11:07
SS/TC 6	PRAVIA	14,515					11:10
7	TC SS-7 / CH TC-7 (CP Cornellana)		13,605	28,120	0:45	37,49	11:55
SS/TC 7	SALAS	12,341					11:58
7A	Regroup IN / Entrada Reagrupamiento		10,059	22,400	0:42	32,00	12:40

3

REGROUP PRAVIA / REAGRUPAMIENTO PRAVIA **0:40**

7B	Regroup OUT / Salida Reagrupamiento						13:20
7C	Service IN / Entrada Asistencia		13,170	13,170	0:20	39,51	13:40
Service / Asistencia (D)					0:45		
7D	Service OUT / Salida Asistencia						14:25
Refueling		(40,704)	(41,996)	(82,700)			
8	TC SS-8 / CH TC-8		14,030	14,030	0:26	32,38	14:51
SS/TC 8	AGONES	13,848					14:54
9	TC SS-9 / CH TC-9		7,962	21,810	0:33	39,65	15:27
SS/TC 9	PRAVIA	14,515					15:30
10	TC SS-10 / CH TC-10		12,495	27,010	0:40	40,52	16:10
SS/TC 10	SALAS	12,341					16:13
10A	Parc Fermé IN / Entrada Parque Cerrado		7,509	19,850	0:37	32,19	16:50

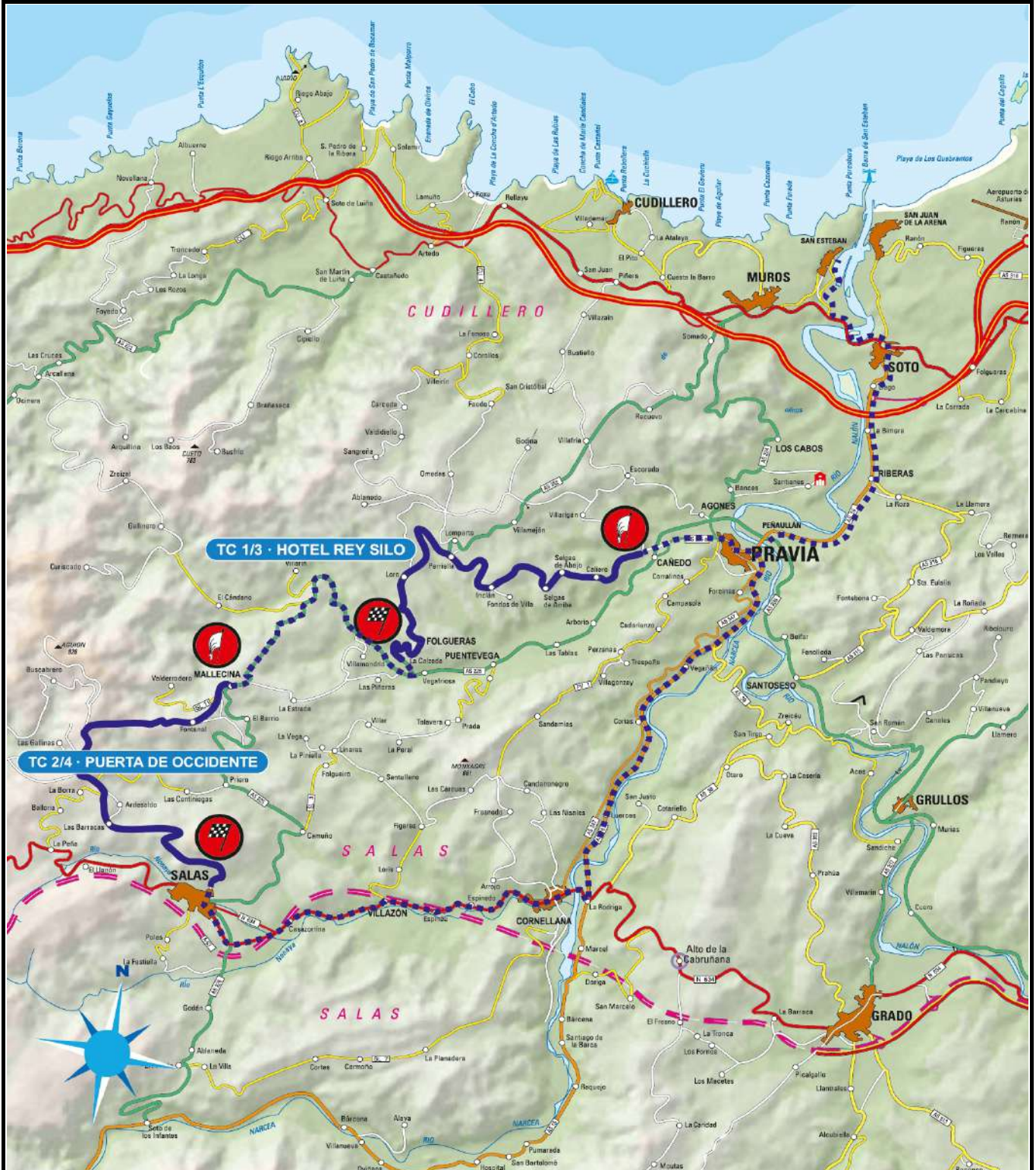
4

Saturday Totals / Totales Sábado **81,408** **113,992** **195,400**

Sunrise/Orto 06:55 - Sunset/Ocaso 21:44

TOTALS OF RALLY / TOTALES DEL RALLYE				
	SS TC	Liaison Enlace	Total	%
Friday 17th MAY / Viernes 17 de MAYO				
Sections 1,2 / Secciones 1,2	49,388	121,322	170,710	28,93%
Saturday 18th MAY / Sábado 18 de MAYO				
Sections 3,4,5 / Secciones 3,4,5	81,408	113,992	195,400	41,66%
Total 10 SS / TC	130,796	235,314	366,110	35,73%

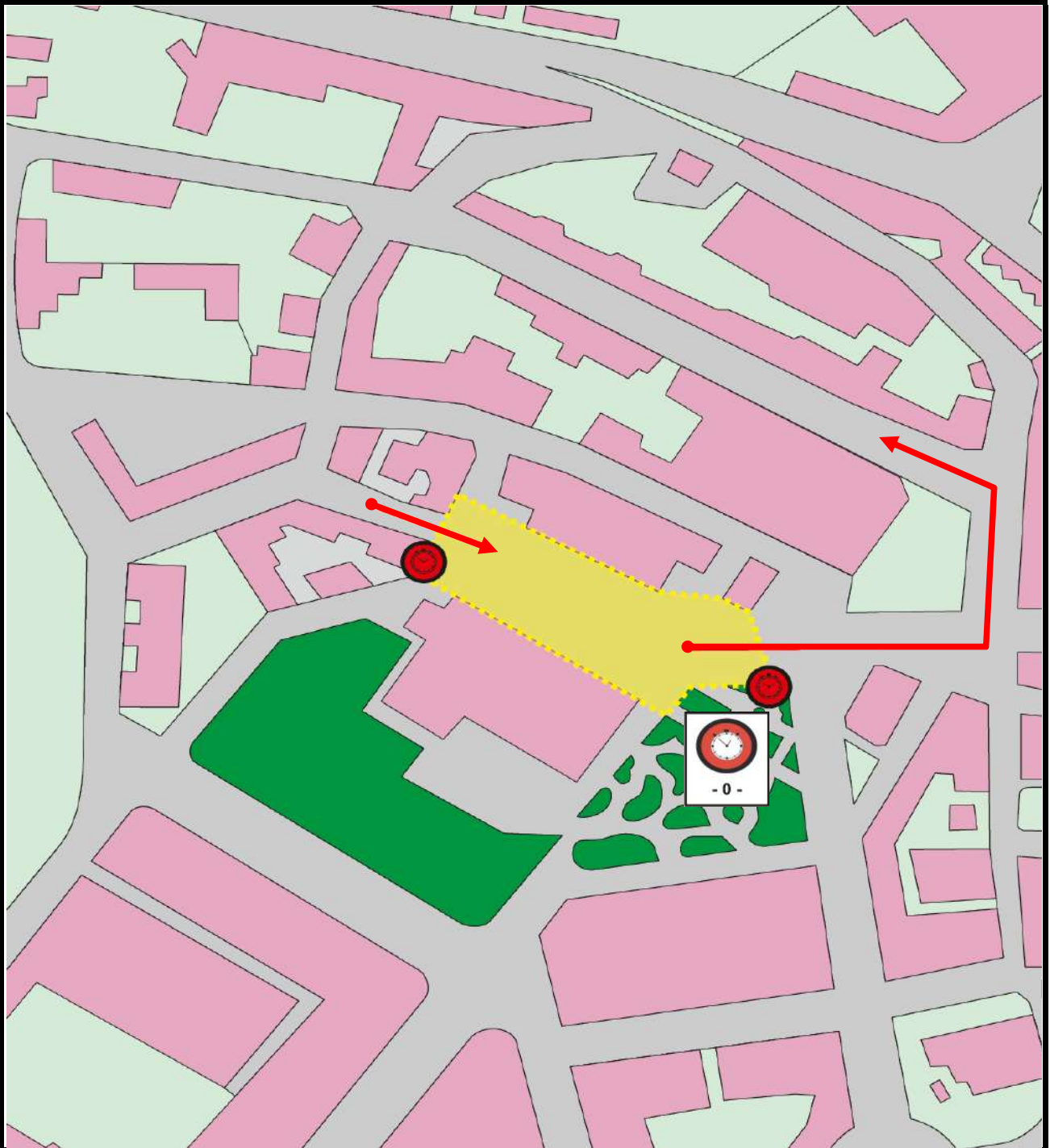
Leg 1 Map Mapa Etapa 1




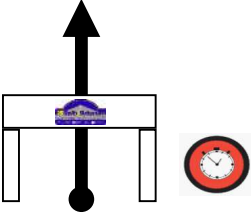


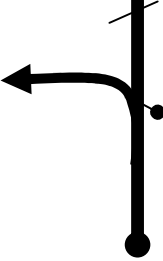
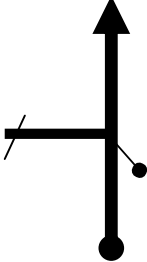
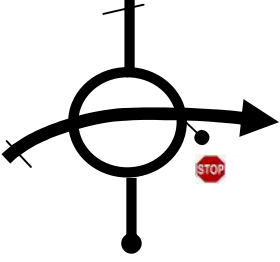



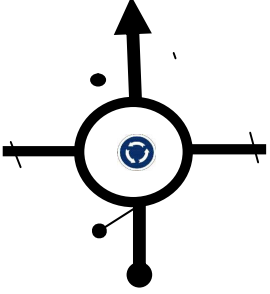




1st leg - 1st section
1ª Etapa - 1ª sección

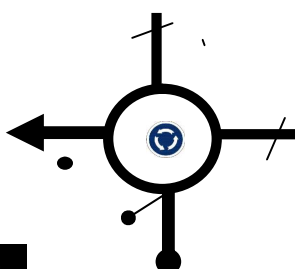



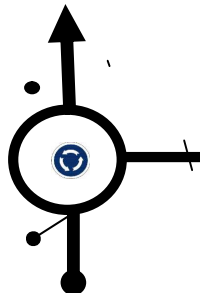



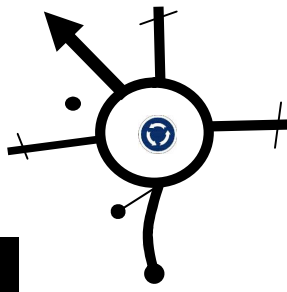






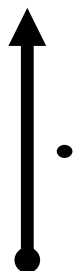

PARC FERMÉ PARQUE CERRADO

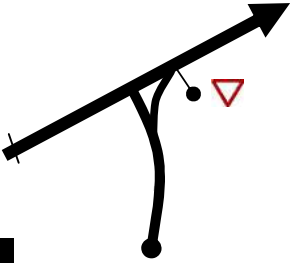



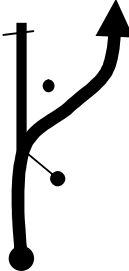









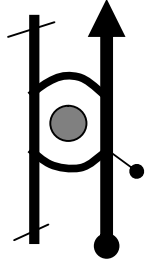



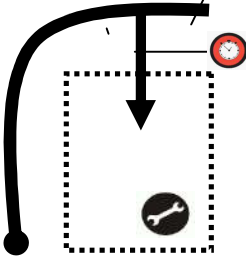




Rally de Asturias	Dist.: 15,820 km	Time: 0:20'	AV: 47,46 km/h
<i>Day: 1</i> <i>Section: 1</i>	Parque Cerrado Parc Fermé		Asistencia Service

DISTANCE		DIRECTION	INFORMATION	Km to TC
TOTAL	PARTIAL			
0,000	0,000		 Plaza Conde Guadalhorce N 43°29'24" W 06°06'45"	 15,820
0,020	0,020		Avda. Carmen Miranda	15,800
0,360	0,340		AS-369a	15,460
1,520	1,160		!!!  AS-369  SOTO DEL BARCO CORNELLANA → GRADO	14,300
2,550	1,030		  AS-369  PEÑAULLAN 2 GRADO 17	13,270

Rally de Asturias	Dist.: 15,820 km	Time: 0:20'	AV: 47,46 km/h
<i>Day: 1</i> <i>Section: 1</i>	Parque Cerrado Parc Fermé	Asistencia Service	

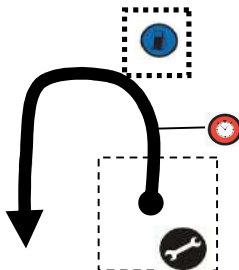






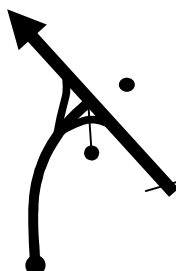
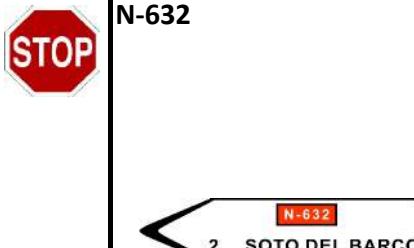
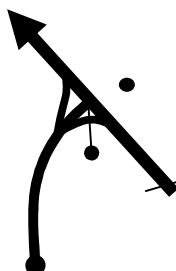


DISTANCE		DIRECTION	INFORMATION	Km to TC
TOTAL	PARTIAL			
3,860	1,310	6	   <p>AS-16</p> 	11,960
9,060	5,200	7	   <p>AS-16</p> 	6,760
10,780	1,720	8	   <p>N-632</p> 	5,040
12,530	1,750	9	  <p>MU-1</p> 	3,290
13,860	1,330	10	 <p>AS-16</p> 	1,960

Rally de Asturias		Dist.: 15,820 km	Time: 0:20'	AV: 47,46 km/h
Day: 1 Section: 1		Parque Cerrado Parc Fermé		Asistencia Service
DISTANCE		DIRECTION	INFORMATION	Km to TC
TOTAL	PARTIAL			
14,090	0,230	11	  c/ Teresina  	1,730
14,120	0,030	12	 c/ Casto Plasencia    	1,700
14,290	0,170	13	   Paseo Marítimo  	1,530
14,520	0,230	14	 Paseo Marítimo   	1,300
15,820	1,300	15	  - 0A - Parking Paseo Marítimo N 43°33'49" W 06°04'43" Service / Asistencia 	0,000

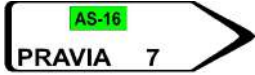




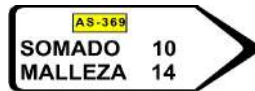

SERVICE PARK PARQUE DE ASISTENCIA



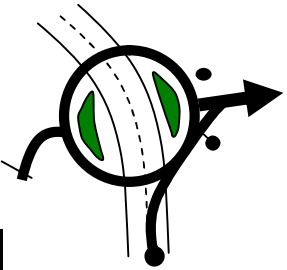
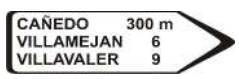
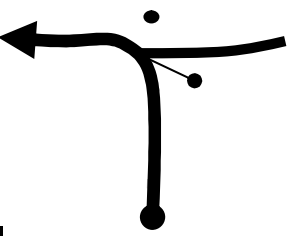

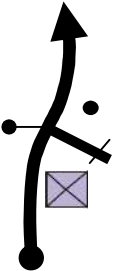

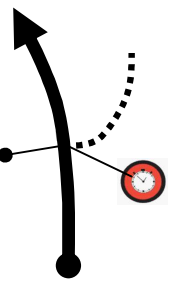


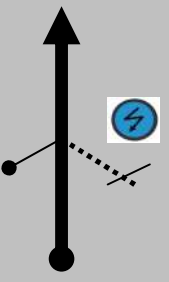


-  Service Park
Parque de Asistencia
-  Trailer Parking
P arking Remolques

Rally de Asturias		Dist.: 15,09 km	Time: 0:27'	AV: 33,53 km/h	
Day: 1 Section: 1		Asistencia Service		SS 1 "Hotel Rey Silo 1"	
DISTANCE		DIRECTION		INFORMATION	Km to TC
TOTAL	PARTIAL				
0,000	0,000	1		Parking Paseo Marítimo N 43°33'49" W 06°04'43"	 15,090
1,500	1,500	2		c/ Casto Plasencia	 13,590
1,610	0,110	3		c/ Casto Plasencia	 13,480
1,730	0,120	4		MU-1	  13,360
3,240	1,510	5		N-632	  11,850

Rally de Asturias	Dist.: 15,09 km	Time: 0:27'	AV: 33,53 km/h
<i>Day: 1</i> <i>Section: 1</i>	Asistencia Service	SS 1 "Hotel Rey Silo 1"	

DISTANCE		DIRECTION	INFORMATION	Km to TC	
TOTAL	PARTIAL				
4,930	1,690	6	AS-16 	10,160	
6,640	1,710	7	AS-16 	8,450	
9,160	2,520	8	AS-16 	ZONA SERVICE  FIN ZONA SERVICE 	5,930
11,850	2,690	9	AS-369 	3,240	
13,120	1,270	10	AS-369 	1,970	

Rally de Asturias	Dist.: 15,09 km	Time: 0:27'	AV: 33,53 km/h
<i>Day: 1</i> <i>Section: 1</i>	Asistencia Service	SS 1 ➔ "Hotel Rey Silo 1"	

DISTANCE		DIRECTION	INFORMATION	Km to TC
TOTAL	PARTIAL			
14,210	1,090		local 	0,880
14,270	0,060		local 	0,820
14,970	0,700		s/n 	0,120
15,090	0,120		 local N 43°29'14" W 06°08'18" 	0,000
	0,250		 local N 43°29'06" W 06°08'24" 	




SS 1/3 "Hotel Rey Silo"

Tc 1-3 Hotel Rey Silo

Plano de Salida

SS/TC 1-3 Hotel Rey Silo

START/SALIDA





SS 1/3 "Hotel Rey Silo"

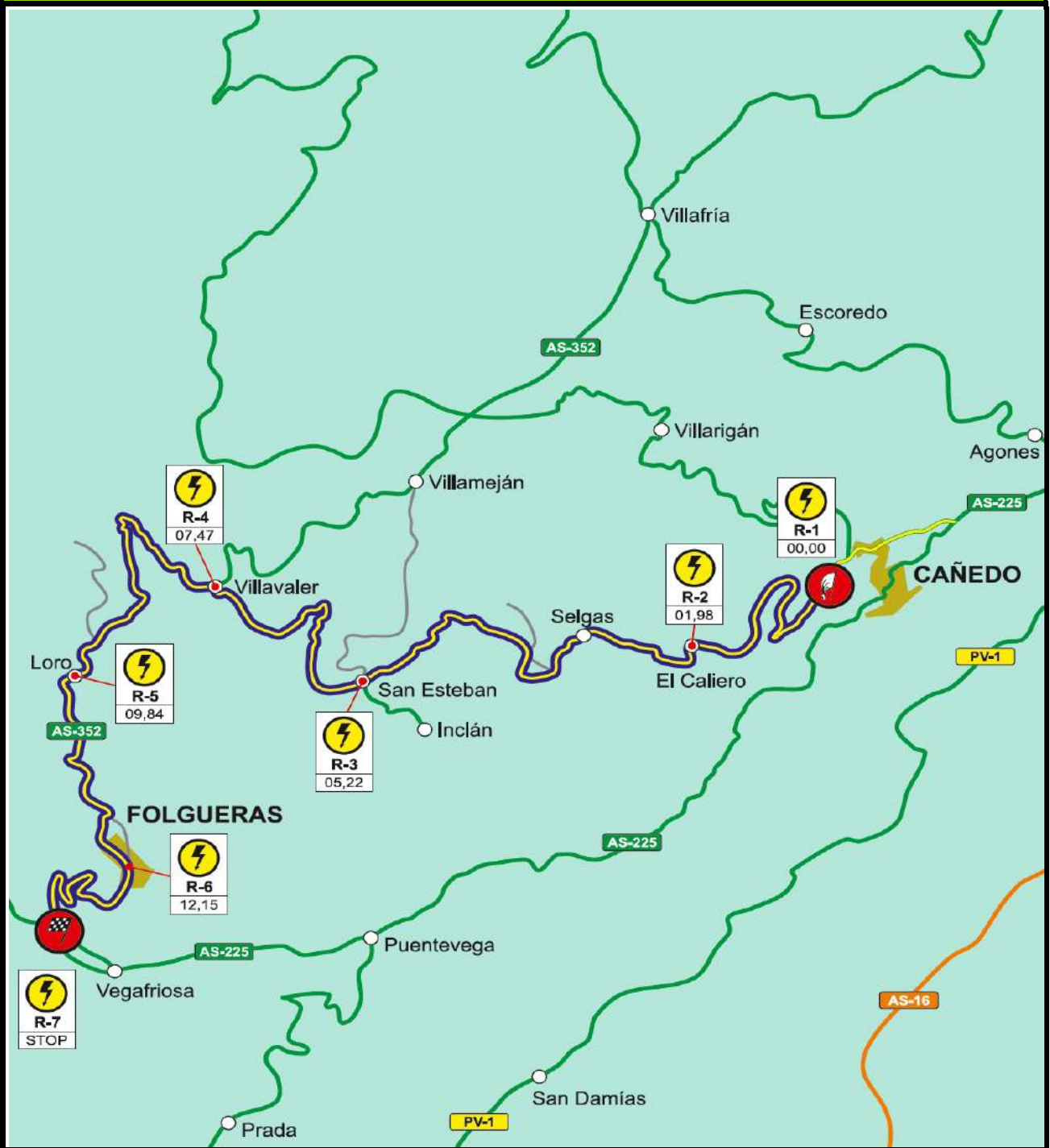
Tc 1-3 Hotel Rey Silo
Plano de Llegada

SS/TC 1-3 Hotel Rey Silo

FINISH/META



SS-TC 1-3 HOTEL REY SILO RADIOS


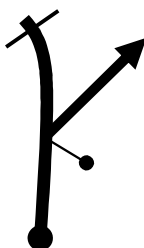

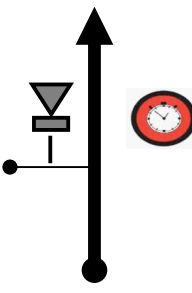


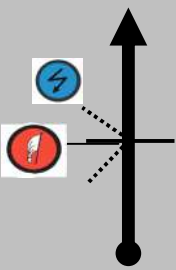






Rally de Asturias	Dist.: 22,09 km	Time: 0:32'	AV:41,42 km/h
<i>Day: 1</i> <i>Section: 1</i>	SS 1 "Hotel Rey Silo"	SS 2 "Puerta de Occidente"	

DISTANCE		DIRECTION	INFORMATION	Km to TC	
TOTAL	PARTIAL				
0,000	0,000		R 1 - 1 -	local N 43°29'06" W 06°08'24" 	22,090
1,982	1,982		R 2 	local N 43°28'54" W 06°08'59" 	20,108
5,224	3,242		R 3 	local N 43°28'48" W 06°10'40" 	16,866
7,457	2,233		R 4 	AS-352 N 43°29'08" W 06°11'32" 	14,633
9,847	2,390		R 5 	AS-352 N 43°28'49" W 06°12'12" 	12,243

Rally de Asturias		Dist.: 22,09 km	Time: 0:32'	AV:41,42 km/h
Day: 1 Section: 1		SS 1 "Hotel Rey Silo" →	SS 2 "Puerta de Occidente"	
DISTANCE		DIRECTION	INFORMATION	Km to TC
TOTAL	PARTIAL			
12,151	2,304	6 	AS-352 N 43°27'53" W 06°12'00"	9,939
13,310	1,159	7 	AS-352 N 43°27'53" W 06°12'23"	8,780
13,840	0,530	8 	AS-352 N 43°28'00" W 06°11'59"	8,250
14,270	0,430	9 	AS-369 N 43°28'00" W 06°11'59"	7,820
18,900	4,630	10 	AS-369 N 43°28'21" W 06°13'57"	3,190

Rally de Asturias		Dist.: 22,09 km	Time: 0:32'	AV:41,42 km/h
Day: 1 Section: 1		SS 1 "Hotel Rey Silo" →	SS 2 "Puerta de Occidente"	
DISTANCE		DIRECTION	INFORMATION	Km to TC
TOTAL	PARTIAL			
21,700	2,800	11 	AS-369 MALLECINA	0,390
21,930	0,230	12 	SL-11 	0,160
22,090	0,160	13 	SL-11 N 43°27'18" W 06°15'15" 	 0,000
	0,110	14 	SL-11 N 43°27'17" W 06°15'18" 	




SS 2-4 "Puerta de Occidente"

Tc 2-4 Puerta de Occidente

Plano de Salida

SS/TC 2-4 Puerta de Occidente

START/SALIDA





SS 2-4 "Puerta de Occidente"

Tc 2-4 Puerta de Occidente

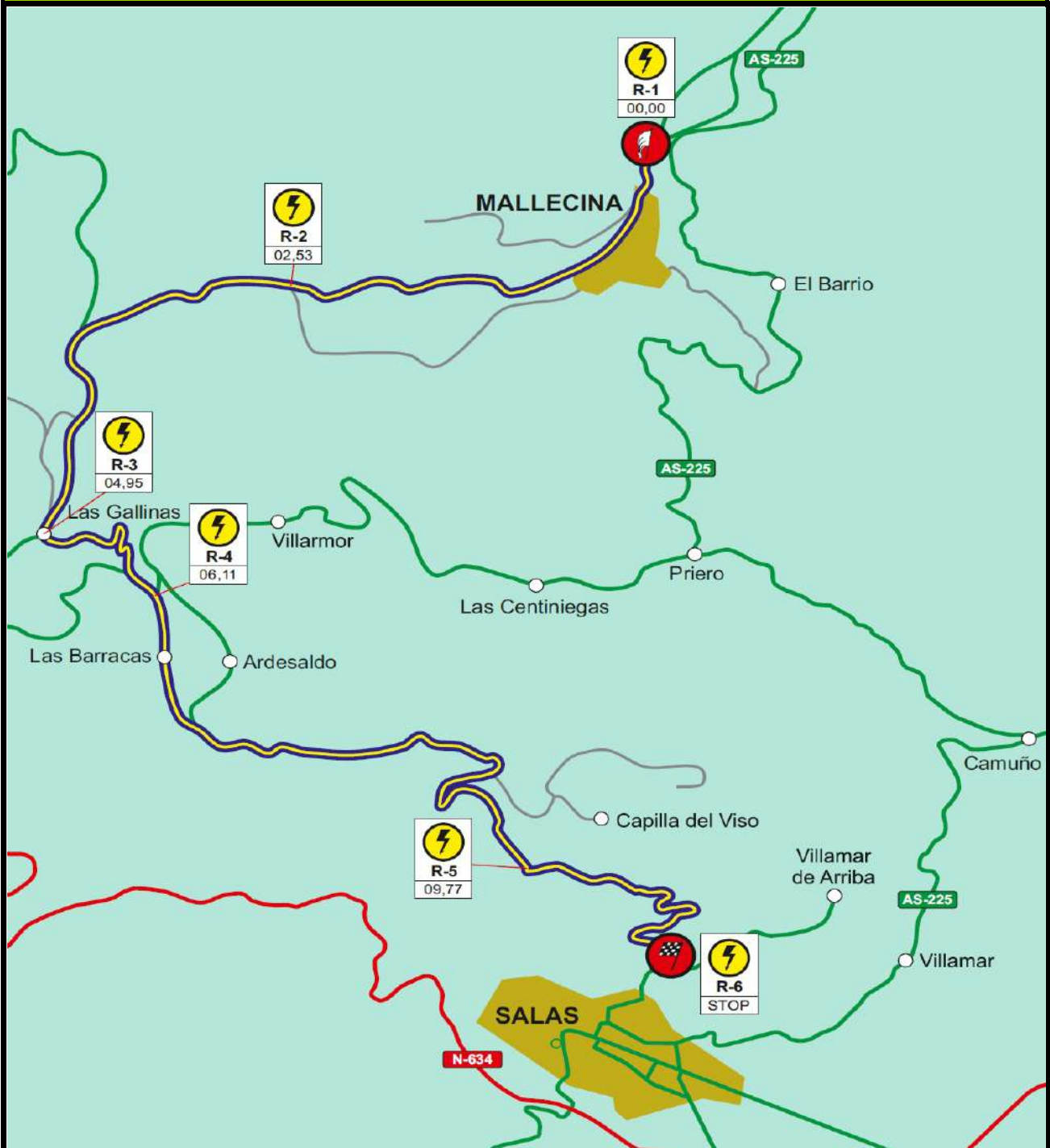
Plano de Llegada

SS/TC 2-4 Puerta de Occidente

FINISH/META



SS-TC 2-4 PUERTA DE OCCIDENTE RADIO





Rally de Asturias	Dist.: 13,10 km	Time: 0:20'	AV: 39,30 km/h
<i>Day: 1</i> <i>Section: 1</i>	SS 2 "Puerta de Occidente"	➔	Reagrupamiento Regrouping

DISTANCE		DIRECTION	INFORMATION	Km to TC	
TOTAL	PARTIAL				
0,000	0,000	<p>1 11,384</p>	R 1 - 2 -	SL-11 N 43°27'17" W 06°15'18" 	13,100
0,221	0,221	<p>2 11,163</p>	SL-11 N 43°27'10" W 06°15'20" 	12,879	
0,290	0,069	<p>3 11,094</p>	s/n N 43°27'08" W 06°15'21" 	12,810	
2,580	2,290	<p>4 8,804</p>	R 2 s/n N 43°26'51" W 06°16'47"	10,520	
3,782	1,202	<p>5 7,602</p>	SL-6 N 43°26'40" W 06°17'36" 	9,318	

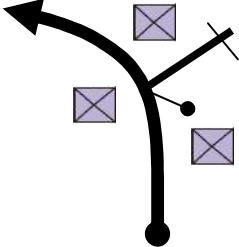
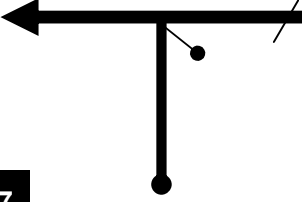
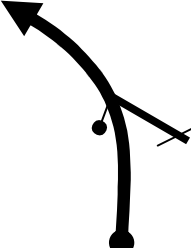
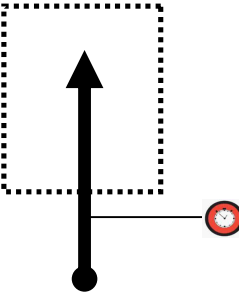


Rally de Asturias	Dist.: 13,10 km	Time: 0:20'	AV: 39,30 km/h
<i>Day: 1</i> <i>Section: 1</i>	SS 2 "Puerta de Occidente"	➔	Reagrupamiento Regrouping

DISTANCE		DIRECTION	INFORMATION	Km to TC
TOTAL	PARTIAL			
4,935	1,153		SL-6 N 43°26'05" W 06°17'42"	8,165
4,987	0,052		SL-6 N 43°26'03" W 06°17'42"	8,113
5,876	0,889		SL-6 N 43°25'56" W 06°17'20" 	7,224
6,097	0,221		local N 43°25'51" W 06°17'15" 	7,003
9,760	3,663		local N 43°25'02" W 06°15'49"	3,340

Rally de Asturias	Dist.: 13,10 km	Time: 0:20'	AV: 39,30 km/h
<i>Day: 1</i> <i>Section: 1</i>	SS 2 "Puerta de Occidente"	➔	Reagrupamiento Regrouping

DISTANCE		DIRECTION		INFORMATION	Km to TC
TOTAL	PARTIAL				
11,384	1,624	11		local N 43°24'49" W 06°15'22" 	1,716
11,750	0,366	12		local N 43°24'46" W 06°15'14" - 2 -	1,350
12,320	0,570	13		c/ Ponteio	0,780
12,350	0,030	14		c/ Ponteio	0,750
12,560	0,210	15		c/ Ponteio	0,540

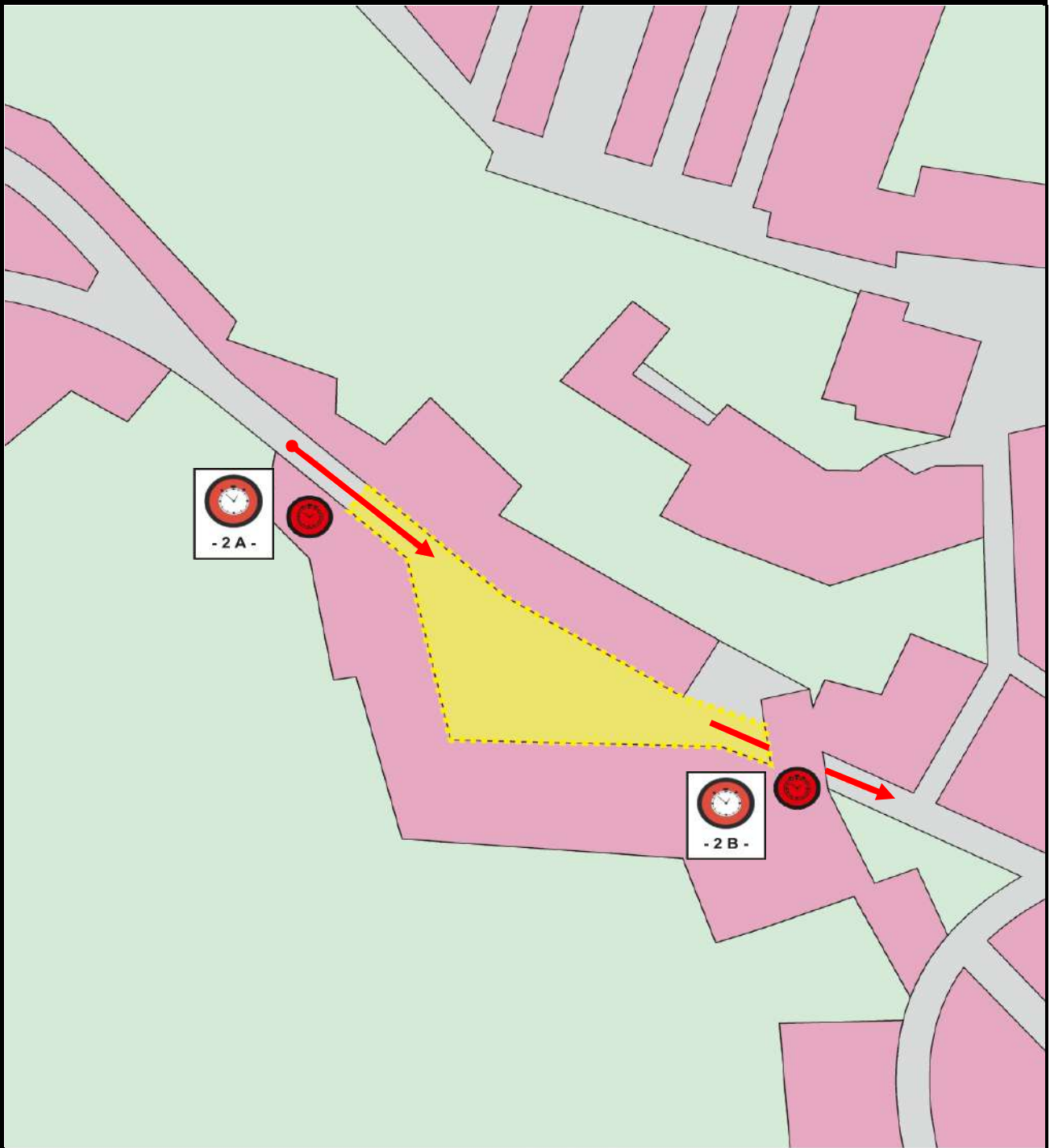
Rally de Asturias	Dist.: 13,10 km	Time: 0:20'	AV: 39,30 km/h
<i>Day: 1</i> <i>Section: 1</i>	SS 2 "Puerta de Occidente"	➔	Reagrupamiento Regrouping

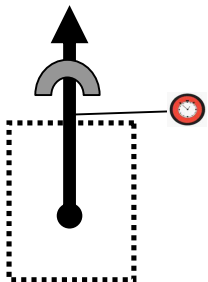


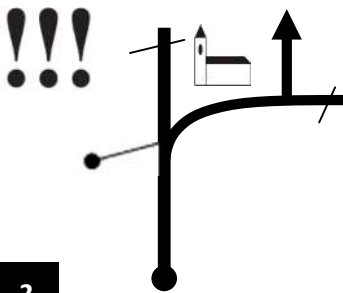
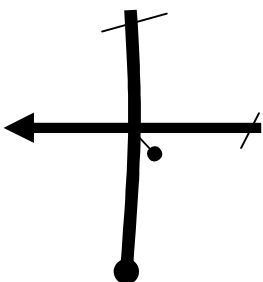
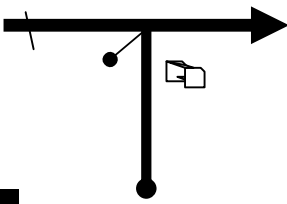




DISTANCE		DIRECTION	INFORMATION	Km to TC
TOTAL	PARTIAL			
12,790	0,230		c/ La Carriona	0,310
12,900	0,110		c/ Ondinas	0,200
13,030	0,130		c/ Ondinas	0,070
13,100	0,070		 La Campa N 43°24'34" W 06°15'44"	 0,000

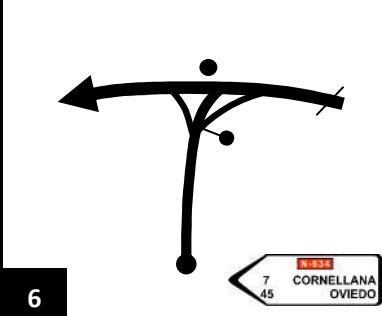





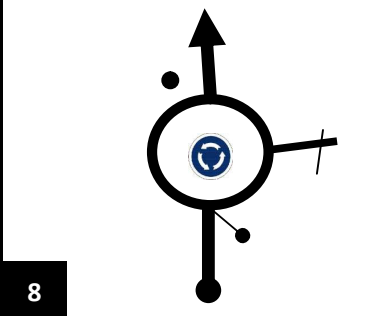
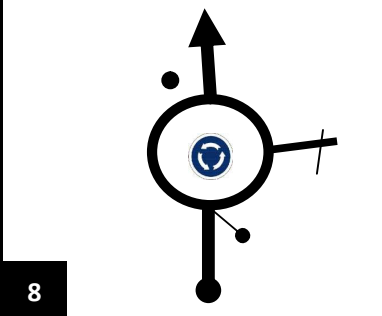







1st leg - 2nd section
1ª Etapa - 2ª sección

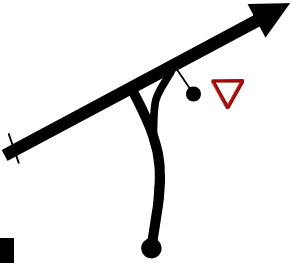



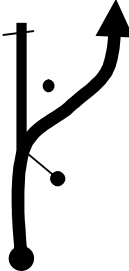









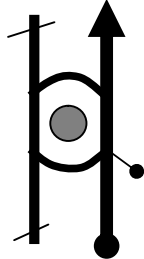
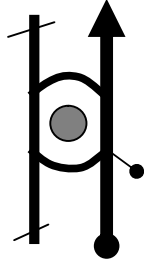


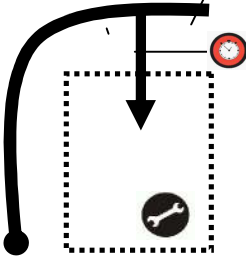

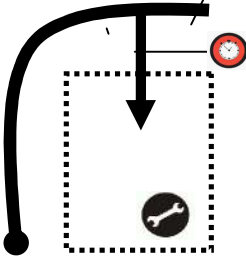

REGROUP / REAGRUPAMIENTO SALAS



Rally de Asturias		Dist.: 33,20 km	Time: 0:45'	AV: 44,27 km/h
Day: 1 Section: 2		Regrouping Reagrupamiento		Asistencia Service
DISTANCE		DIRECTION	INFORMATION	Km to TC
TOTAL	PARTIAL			
0,000	0,000	1 	 La Campa N 43°24'33" W 06°15'41"	 33,200
0,050	0,050	2 	c/ del Llagarón	33,150
0,580	0,530	3 	c/ de la Garibalda	32,620
0,690	0,110	4 	 Avda. de Chamberí	32,510
0,790	0,100	5 	 N-634a N 43°24'24" W 06°15'11"	 32,410

Rally de Asturias		Dist.: 33,20 km	Time: 0:45'	AV: 44,27 km/h
Day: 1 Section: 2		Regrouping Reagrupamiento		Asistencia Service
DISTANCE		DIRECTION	INFORMATION	Km to TC
TOTAL	PARTIAL			
2,310	1,520	6	  <p>N-634a N 43°24'05" W 06°14'12"</p> 	30,890
2,780	0,470	7	  <p>N-634</p> 	30,420
8,870	6,090	8	  <p>N-634</p> 	24,330
10,530	1,660	9	  <p>AS-16</p> 	22,670
20,880	10,350	10	 <p>AS-347</p>	12,320

Rally de Asturias		Dist.: 33,20 km	Time: 0:45'	AV: 44,27 km/h	
Day: 1 Section: 2		Regrouping Reagrupamiento		Asistencia Service	
DISTANCE		DIRECTION		INFORMATION	Km to TC
TOTAL	PARTIAL				
21,240	0,360	11		 	11,960
26,440	5,200	12		 	6,760
28,160	1,720	13		 	5,040
29,910	1,750	14		 	3,290
31,240	1,330	15			1,960

Rally de Asturias		Dist.: 33,20 km	Time: 0:45'	AV: 44,27 km/h
Day: 1 Section: 2		Regrouping Reagrupamiento		Asistencia Service
DISTANCE		DIRECTION	INFORMATION	Km to TC
TOTAL	PARTIAL			
31,470	0,230	16	  c/ Teresina  	1,730
31,500	0,030	17	 c/ Casto Plasencia    	1,700
31,670	0,170	18	   Paseo Marítimo  	1,530
31,900	0,230	19	 Paseo Marítimo   	1,300
33,200	1,300	20	   Parking Paseo Marítimo N 43°33'49" W 06°04'43" Service / Asistencia 	0,000

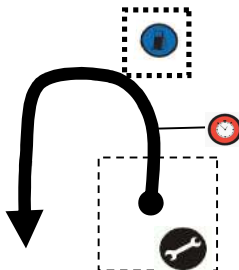








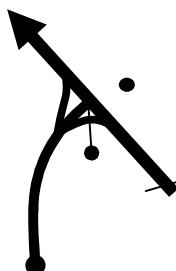
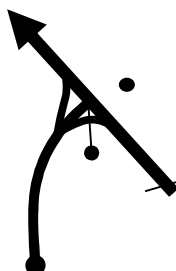


SERVICE PARK PARQUE DE ASISTENCIA



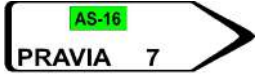






-  Service Park
Parque de Asistencia
-  Trailer Parking
Párking Remolques



Rally de Asturias	Dist.: 15,09 km	Time: 0:27'	AV: 33,53 km/h
<i>Day: 1</i> <i>Section: 2</i>	Asistencia Service	SS 3 "Hotel Rey Silo 2"	

DISTANCE		DIRECTION	INFORMATION	Km to TC
TOTAL	PARTIAL			
0,000	0,000		 Parking Paseo Marítimo N 43°33'49" W 06°04'43"	 15,090
1,500	1,500		 c/ Casto Plasencia	13,590
1,610	0,110		 c/ Casto Plasencia	13,480
1,730	0,120		 MU-1 	13,360
3,240	1,510		 N-632 	11,850

Rally de Asturias	Dist.: 15,09 km	Time: 0:27'	AV: 33,53 km/h
<i>Day: 1</i> <i>Section: 2</i>	Asistencia Service	SS 3 "Hotel Rey Silo 2"	

DISTANCE		DIRECTION	INFORMATION	Km to TC
TOTAL	PARTIAL			
4,930	1,690	6	AS-16 	10,160
6,640	1,710	7	AS-16 	8,450
9,160	2,520	8	AS-16 	ZONA SERVICE  FIN ZONA SERVICE  5,930
11,850	2,690	9	AS-369 	3,240
13,120	1,270	10	AS-369 	1,970

Rally de Asturias	Dist.: 15,09 km	Time: 0:27'	AV: 33,53 km/h
<i>Day: 1</i> <i>Section: 2</i>	Asistencia Service	SS 3 "Hotel Rey Silo 2"	

DISTANCE		DIRECTION		INFORMATION	Km to TC
TOTAL	PARTIAL				
14,210	1,090			local 	0,880
14,270	0,060			local 	0,820
14,970	0,700			s/n 	0,120
15,090	0,120			local N 43°29'14" W 06°08'18"	
	0,250			local N 43°29'06" W 06°08'24"	



SS 1/3 "Hotel Rey Silo"

Tc 1-3 Hotel Rey Silo

Plano de Salida

SS/TC 1-3 Hotel Rey Silo

START/SALIDA





SS 1/3 "Hotel Rey Silo"

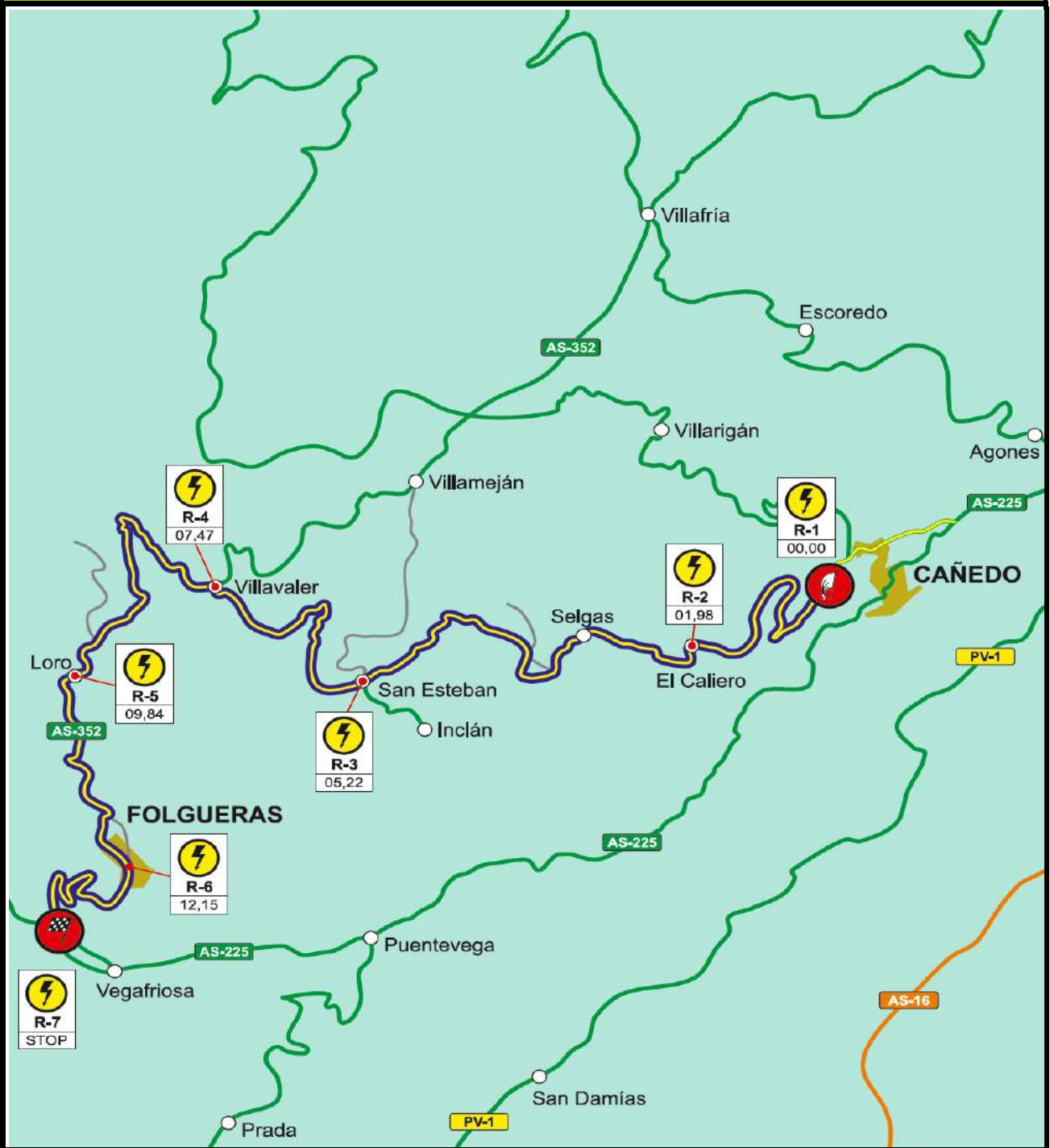
Tc 1-3 Hotel Rey Silo
Plano de Llegada

SS/TC 1-3 Hotel Rey Silo

FINISH/META



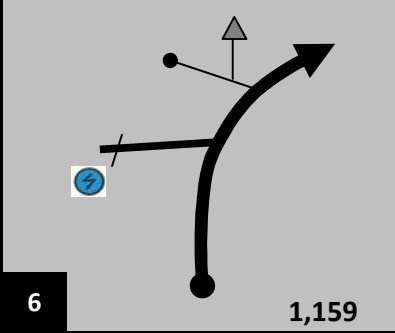
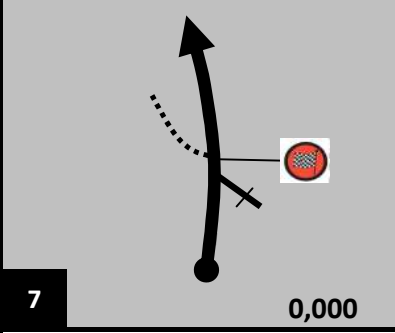
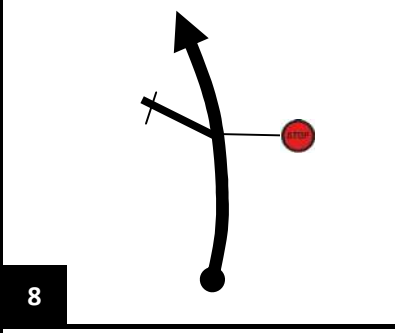
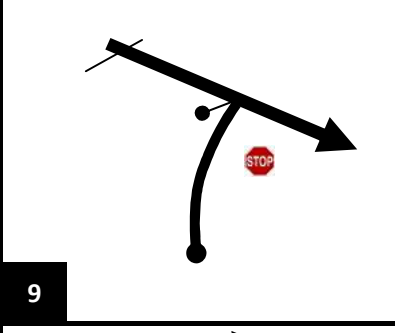
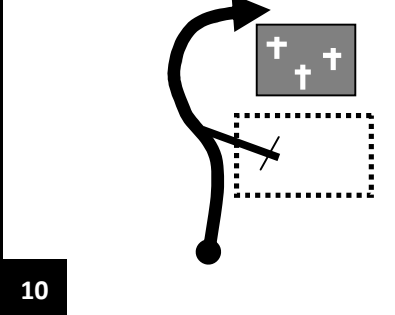
SS-TC 1-3 HOTEL REY SILO RADIOS




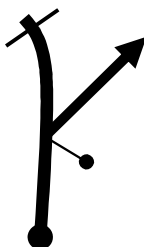

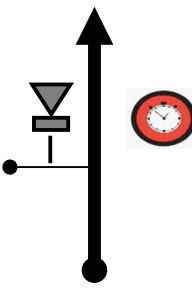


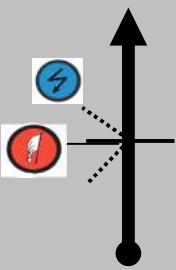





Rally de Asturias	Dist.: 22,09 km	Time: 0:32'	AV:41,42 km/h
<i>Day: 1</i> <i>Section: 2</i>	SS 3 "Hotel Rey Silo 2"	SS 4 "Puerta de Occidente 2"	

DISTANCE		DIRECTION	INFORMATION	Km to TC	
TOTAL	PARTIAL				
0,000	0,000		 R 1 - 3 -	local N 43°29'06" W 06°08'24" 	22,090
1,982	1,982		 R 2	local N 43°28'54" W 06°08'59" El Caliero	20,108
5,224	3,242		 R 3 	local N 43°28'48" W 06°10'40" VILLAMEJAN	16,866
7,457	2,233		 R 4 	AS-352 N 43°29'08" W 06°11'32" 	14,633
9,847	2,390		 R 5 	AS-352 N 43°28'49" W 06°12'12"	12,243

Rally de Asturias		Dist.: 22,09 km	Time: 0:32'	AV:41,42 km/h
Day: 1	SS 3		SS 4	
Section: 2	"Hotel Rey Silo 2"		"Puerta de Occidente 2"	
DISTANCE		DIRECTION	INFORMATION	Km to TC
TOTAL	PARTIAL			
12,151	2,304	6	 AS-352 N 43°27'53" W 06°12'00" R 6	9,939
13,310	1,159	7	 AS-352 N 43°27'53" W 06°12'23" - 3 -	8,780
13,840	0,530	8	 AS-352 N 43°28'00" W 06°11'59" - 3 -	8,250
14,270	0,430	9	 AS-369 N 43°28'00" W 06°11'59" STOP	7,820
18,900	4,630	10	 AS-369 N 43°28'21" W 06°13'57" ZONA SERVICE FIN ZONA SERVICE	3,190

Rally de Asturias	Dist.: 22,09 km	Time: 0:32'	AV:41,42 km/h
<i>Day: 1</i> <i>Section: 2</i>	SS 3 "Hotel Rey Silo 2"	SS 4 "Puerta de Occidente 2"	

DISTANCE		DIRECTION	INFORMATION	Km to TC
TOTAL	PARTIAL			
21,700	2,800	11 	AS-369 MALLECINA	0,390
21,930	0,230	12 	SL-11 	0,160
22,090	0,160	13 	SL-11 N 43°27'18" W 06°15'15" 	 0,000
	0,110	14 	SL-11 N 43°27'17" W 06°15'18" 	




SS 2-4 "Puerta de Occidente"

Tc 2-4 Puerta de Occidente

Plano de Salida

SS/TC 2-4 Puerta de Occidente

START/SALIDA





SS 2-4 "Puerta de Occidente"

Tc 2-4 Puerta de Occidente

Plano de Llegada

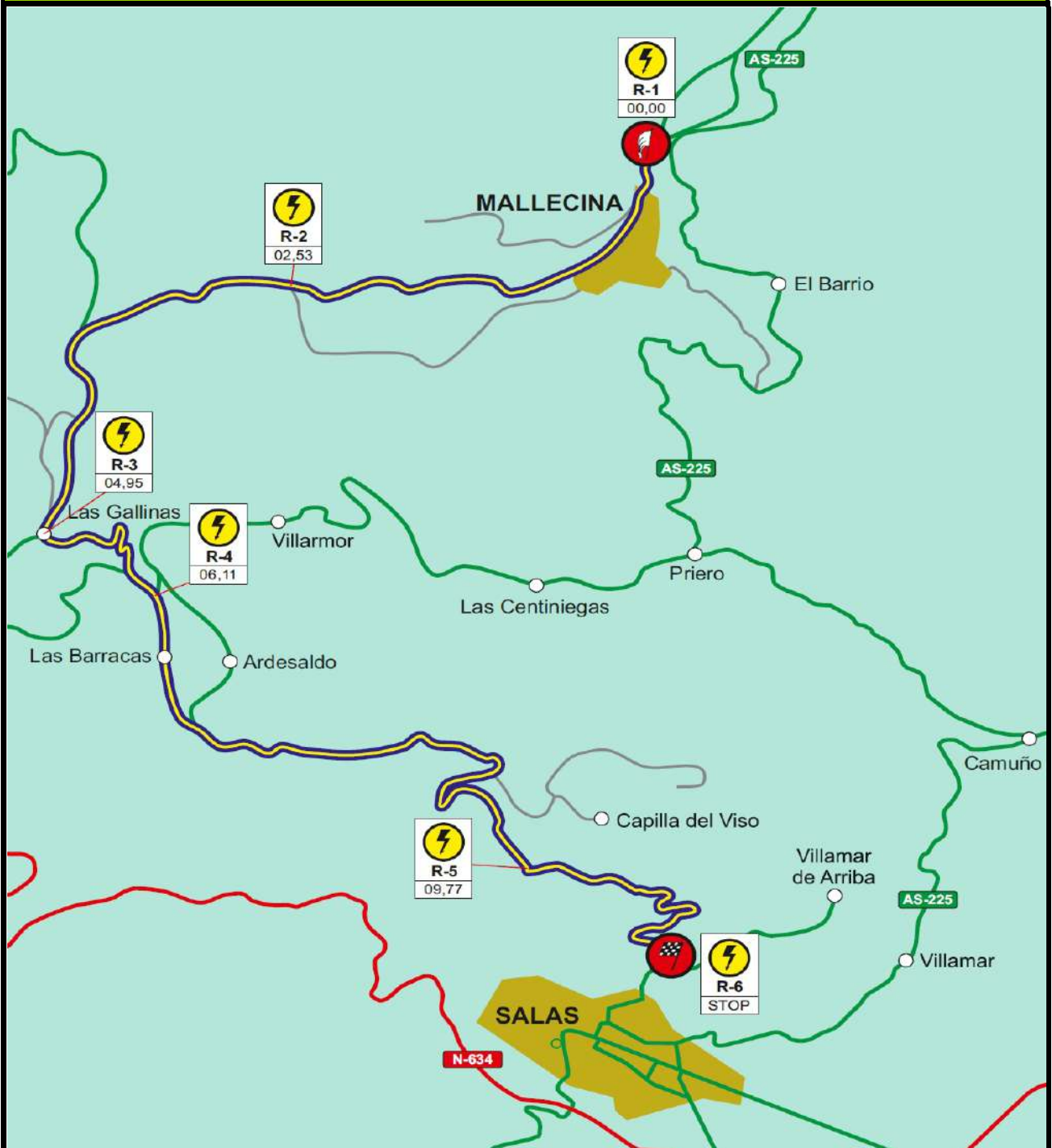
SS/TC 2-4 Puerta de Occidente


FINISH/META



SS-TC 2-4

PUERTA DE OCCIDENTE RADIOS

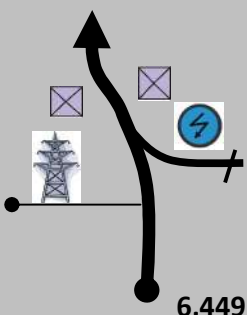

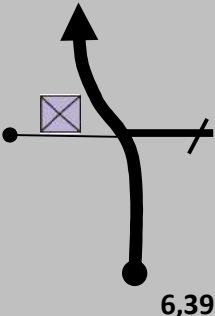
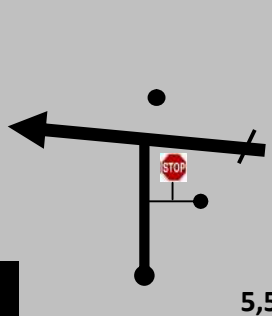

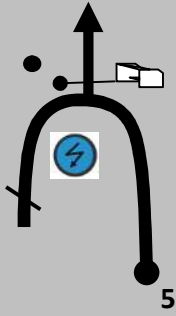

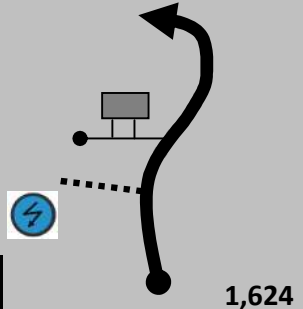





Rally de Asturias	Dist.: 34,23 km	Time: 0:45'	AV: 45,64 km/h
<i>Day: 1</i> <i>Section: 2</i>	SS 4 "Puerta de Occidente 2"	Parque cerrado Parc Ferme	

DISTANCE		DIRECTION	INFORMATION	Km to TC	
TOTAL	PARTIAL				
0,000	0,000	<p>1 11,384</p>	SL-11 N 43°27'17" W 06°15'18" R 1 - 4 -		34,230
0,221	0,221	<p>2 11,163</p>	SL-11 N 43°27'10" W 06°15'20" 		34,009
0,290	0,069	<p>3 11,094</p>	s/n N 43°27'08" W 06°15'21" 		33,940
2,580	2,290	<p>4 8,804</p>	s/n N 43°26'51" W 06°16'47" R 2		31,650
3,782	1,202	<p>5 7,602</p>	SL-6 N 43°26'40" W 06°17'36" 		30,448

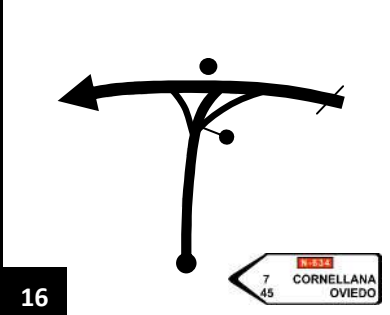


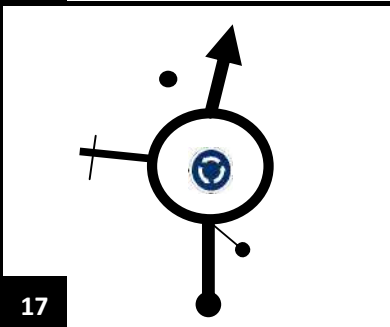



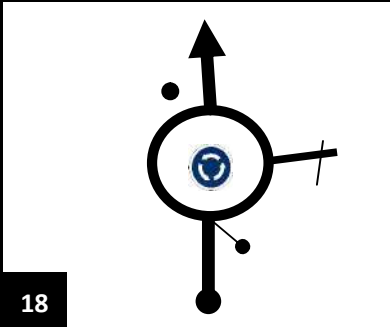




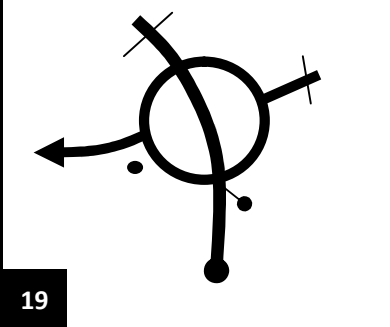



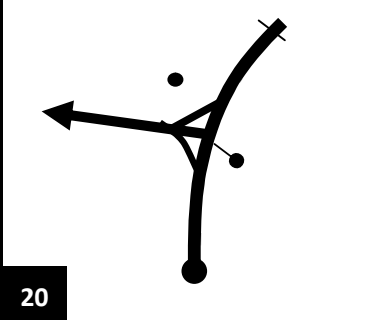

Rally de Asturias	Dist.: 34,23 km	Time: 0:45'	AV: 45,64 km/h
<i>Day: 1</i> <i>Section: 2</i>	SS 4 "Puerta de Occidente 2"	Parque cerrado Parc Ferme	

DISTANCE		DIRECTION	INFORMATION	Km to TC
TOTAL	PARTIAL			
4,935	1,153	6 	SL-6 N 43°26'05" W 06°17'42" 	29,295
4,987	0,052	7 	SL-6 N 43°26'03" W 06°17'42"	29,243
5,876	0,889	8 	SL-6 N 43°25'56" W 06°17'20" 	28,354
6,097	0,221	9 	local N 43°25'51" W 06°17'15" 	28,133
9,760	3,663	10 	local N 43°25'02" W 06°15'49" 	24,470




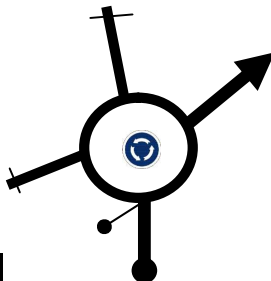


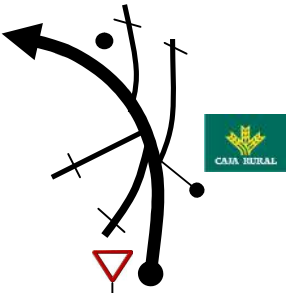




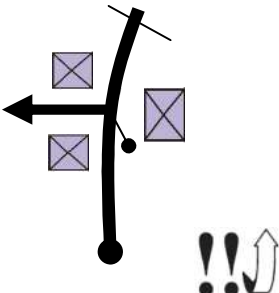
Rally de Asturias	Dist.: 34,23 km	Time: 0:45'	AV: 45,64 km/h
<i>Day: 1</i> <i>Section: 2</i>	SS 4 "Puerta de Occidente 2"	Parque cerrado Parc Ferme	

DISTANCE		DIRECTION	INFORMATION	Km to TC
TOTAL	PARTIAL			
11,384	1,624	<p>0,000</p>	<p>local N 43°24'49" W 06°15'22"</p>	<p>22,846</p>
11,750	0,366		<p>local N 43°24'46" W 06°15'14"</p>	<p>22,480</p>
12,320	0,570	<p>CAJA BERAL</p>	c/ Punteo	21,910
12,880	0,560		<p>AS-369</p>	21,350
13,010	0,130	<p>DANONE</p>	<p>N-634a N 43°24'24" W 06°15'11"</p>	<p>21,220</p>

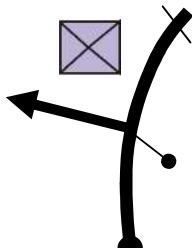
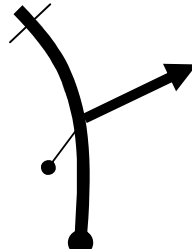
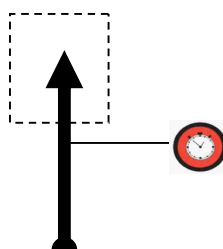


Rally de Asturias	Dist.: 34,23 km	Time: 0:45'	AV: 45,64 km/h
<i>Day: 1</i> <i>Section: 2</i>	SS 4 "Puerta de Occidente 2"	➔	Parque cerrado Parc Ferme

DISTANCE		DIRECTION	INFORMATION	Km to TC
TOTAL	PARTIAL			
14,530	1,520	16	  N-634a N 43°24'05" W 06°14'12" 	19,700
15,000	0,470	17	   N-634 	19,230
21,090	6,090	18	   N-634  	13,140
22,750	1,660	19	   AS-16 	11,480
33,100	10,350	20	 AS-347 	1,130

Rally de Asturias	Dist.: 34,23 km	Time: 0:45'	AV: 45,64 km/h
<i>Day: 1</i> <i>Section: 2</i>	SS 4 "Puerta de Occidente 2"	➔	Parque cerrado Parc Ferme

DISTANCE		DIRECTION	INFORMATION	Km to TC
TOTAL	PARTIAL			
33,230	0,130	 21	AS-347  	1,000
33,340	0,110	 22	  c/ La Fontana	0,890
33,520	0,180	 23	 c/ San Antonio 	0,710
33,660	0,140	 24	 c/ Ramon García Valle 	0,570
34,040	0,380	 25	 c/ Primo de Rivera	0,190

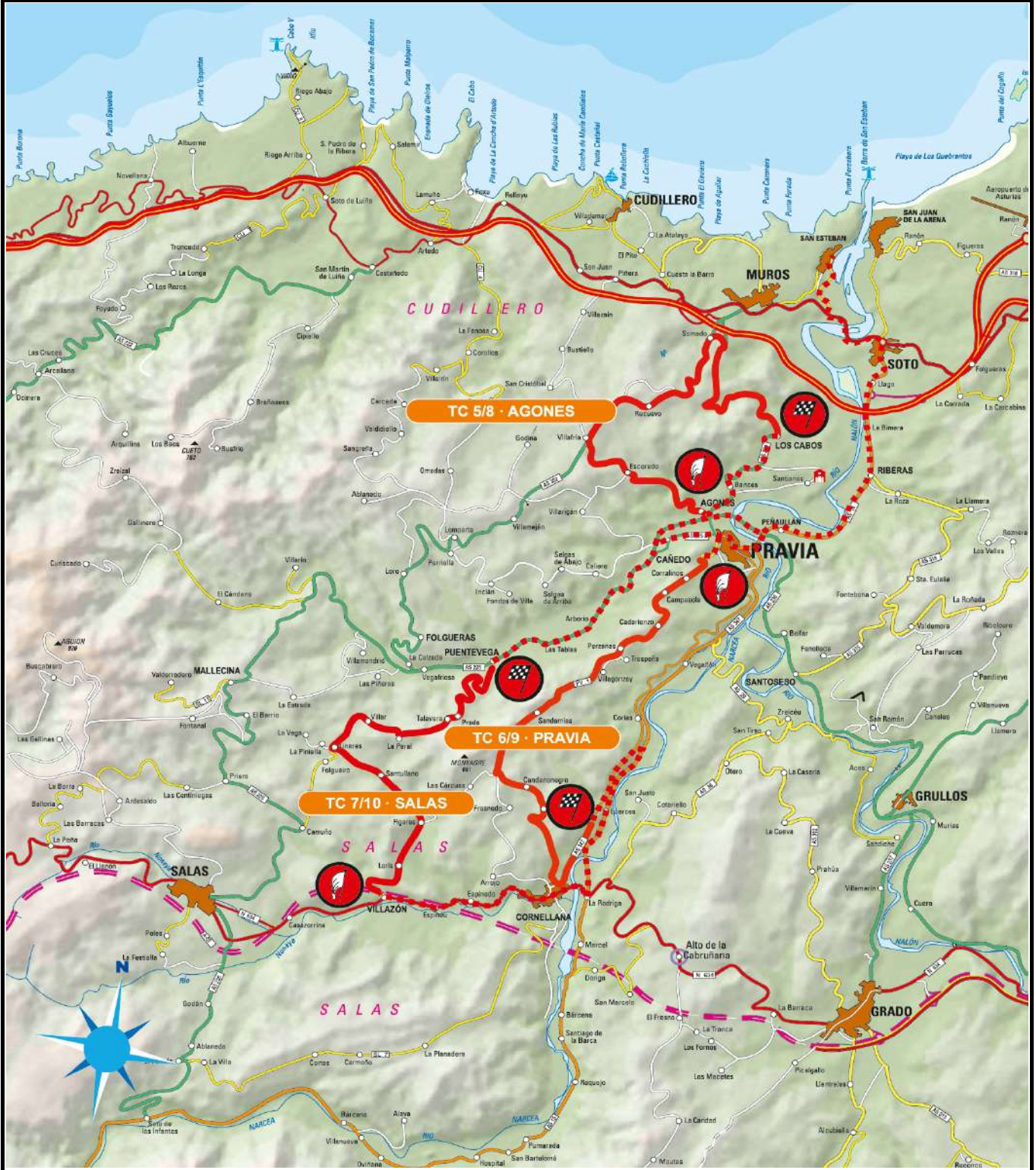
Rally de Asturias	Dist.: 34,23 km	Time: 0:45'	AV: 45,64 km/h
<i>Day: 1</i> <i>Section: 2</i>	SS 4 "Puerta de Occidente 2"	➔	Parque cerrado Parc Ferme

DISTANCE		DIRECTION	INFORMATION	Km to TC
TOTAL	PARTIAL			
34,130	0,090		c/ Doctor Argüelles	0,100
34,180	0,050			0,050
34,230	0,050		 Parque Sabino Moutas N 43°29'22" W 06°06'51"	 0,000



2nd leg - 3rd section
2ª Etapa - 3ª sección

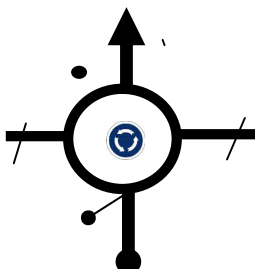



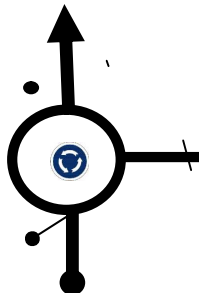



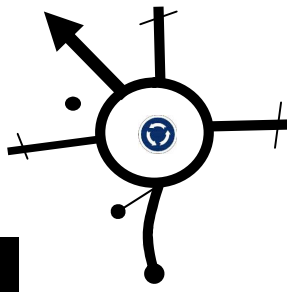






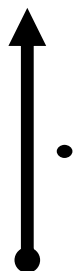

Leg 2 Map Mapa Etapa 2

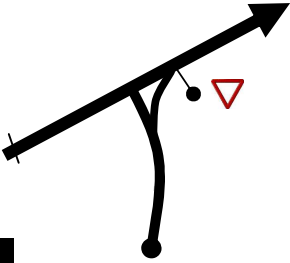



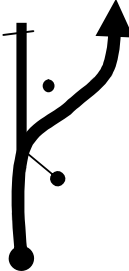









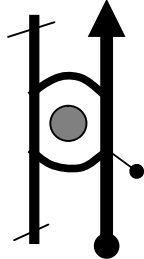



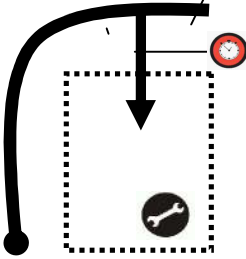




Rally de Asturias	Dist.: 13,170 km	Time: 0:20'	AV: 39,51 km/h
<i>Day: 2</i> <i>Section: 3</i>	Parque Cerrado Parc Fermé	Asistencia Service	

DISTANCE		DIRECTION	INFORMATION	Km to TC
TOTAL	PARTIAL			
0,000	0,000		 Plaza Conde Guadalhorce N 43°29'23" W 06°06'43"	 13,170
0,160	0,160		 Avda. Carmen Miranda	13,010
0,290	0,130		 AS-347 	12,880
0,500	0,210		 AS-347 	12,670
0,830	0,330		 AS-16 	12,340

Rally de Asturias	Dist.: 13,170 km	Time: 0:20'	AV: 39,51 km/h
<i>Day: 2</i> <i>Section: 3</i>	Parque Cerrado Parc Fermé	Asistencia Service	

DISTANCE		DIRECTION	INFORMATION	Km to TC
TOTAL	PARTIAL			
1,210	0,380	6	   <p>AS-16</p> 	11,960
6,410	5,200	7	   <p>AS-16</p> 	6,760
8,130	1,720	8	   <p>N-632</p> 	5,040
9,880	1,750	9	  <p>MU-1</p> 	3,290
11,210	1,330	10	 <p>AS-16</p> 	1,960

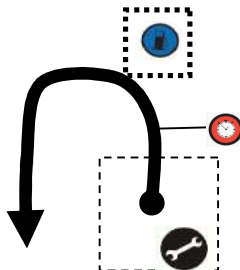









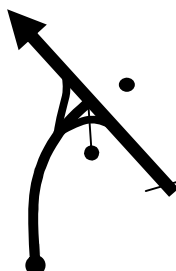


Rally de Asturias		Dist.: 13,170 km	Time: 0:20'	AV: 39,51 km/h
Day: 2 Section: 3		Parque Cerrado Parc Fermé		Asistencia Service
DISTANCE		DIRECTION	INFORMATION	Km to TC
TOTAL	PARTIAL			
11,440	0,230	11	  c/ Teresina  	1,730
11,470	0,030	12	 c/ Casto Plasencia    	1,700
11,640	0,170	13	   Paseo Marítimo  	1,530
11,870	0,230	14	 Paseo Marítimo   	1,300
13,170	1,300	15	  - 4 C - Parking Paseo Marítimo N 43°33'49" W 06°04'43"  Service / Asistencia	0,000

SERVICE PARK PARQUE DE ASISTENCIA



	Service Park Parque de Asistencia
	Trailer Parking Párking Remolques

Rally de Asturias	Dist.: 14,030 km	Time: 0:26'	AV: 32,38 km/h
<i>Day: 2</i> <i>Section: 3</i>	Asistencia Service	SS 5 "Agones 1"	

DISTANCE		DIRECTION	INFORMATION	Km to TC
TOTAL	PARTIAL			
0,000	0,000	1 	 Parking Paseo Marítimo N 43°33'49" W 06°04'43" 	14,030
1,500	1,500	2 	  c/ Casto Plasencia	12,530
1,610	0,110	3 	c/ Casto Plasencia	12,420
1,730	0,120	4 	 MU-1 	12,300
3,240	1,510	5 	 N-632 	10,790

Rally de Asturias	Dist.: 14,030 km	Time: 0:26'	AV: 32,38 km/h
<i>Day: 2</i> <i>Section: 3</i>	Asistencia Service	SS 5 "Agones 1"	

DISTANCE		DIRECTION	INFORMATION	Km to TC
TOTAL	PARTIAL			
4,930	1,690	6	AS-16 	9,100
6,640	1,710	7	AS-16 	7,390
9,160	2,520	8	AS-16 	4,870
11,850	2,690	9	AS-369 	2,180
13,120	1,270	10	AS-368 	0,910

Rally de Asturias	Dist.: 14,030 km	Time: 0:26'	AV: 32,38 km/h
<i>Day: 2</i> <i>Section: 3</i>	Asistencia Service	SS 5 "Agones 1"	

DISTANCE		DIRECTION		INFORMATION	Km to TC
TOTAL	PARTIAL				
13,230	0,110	11 		local 	0,800
14,030	0,800	12 		local N 43°29'51" W 06°07'25"	 0,000
	0,130	13 		local N 43°29'54" W 06°07'24"	



SS 5/8 "Agones"

Tc 5-8 Agones
Plano de Salida

SS/TC 5-8 Agones

START/SALIDA





SS 5/8 "Agones"

Tc 5-8 Agones
Plano de Llegada

SS/TC 5-8 Agones

FINISH/META

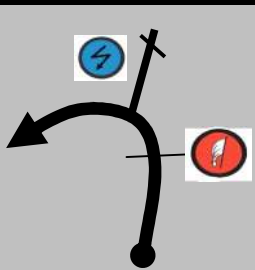



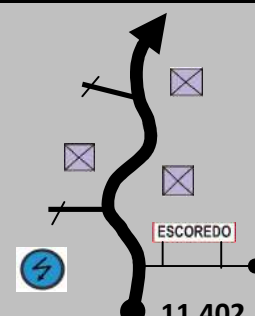

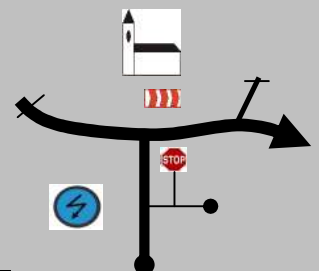


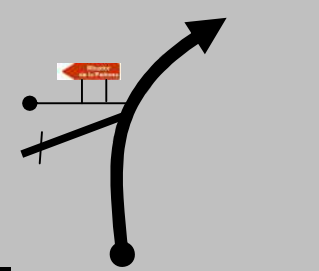
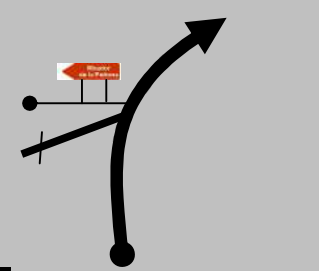




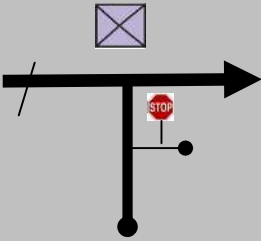



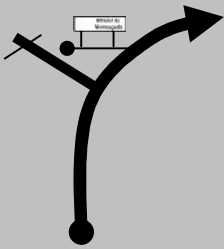

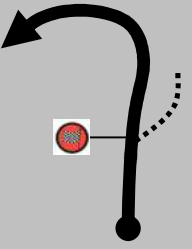


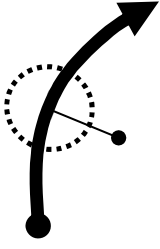

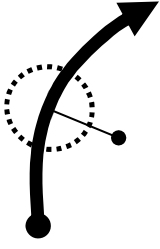







SS-TC 5-8 AGONES RADIOS

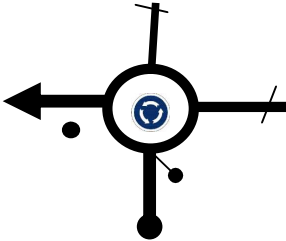



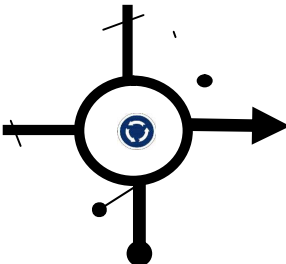



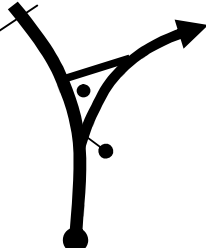






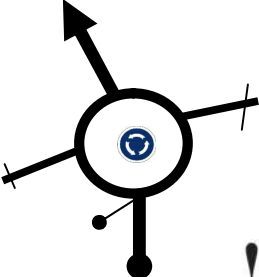








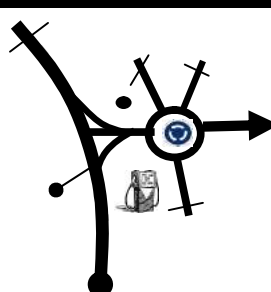

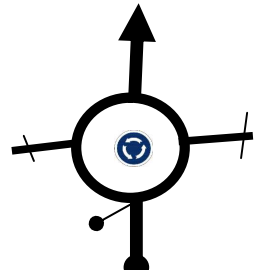


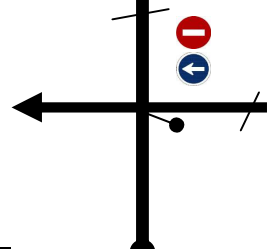


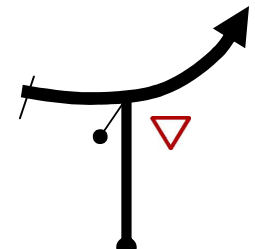

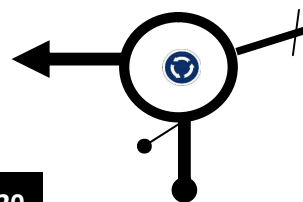


Rally de Asturias	Dist.: 21,81 km	Time: 0:33'	AV:39,65 km/h
<i>Day: 2</i> <i>Section: 3</i>	SS 5 "Agones 1"	→	SS 6 "Pravia 1"

DISTANCE		DIRECTION	INFORMATION	Km to TC	
TOTAL	PARTIAL				
0,000	0,000		  - 5 -	local N 43°29'54" W 06°07'24" 	21,810
2,446	2,446			local N 43°30'14" W 06°08'28" <div style="border: 1px solid red; padding: 2px; display: inline-block;">ESCOREDO</div>	19,364
4,285	1,839		 	AS-352 N 43°30'40" W 06°09'15" <div style="border: 1px solid black; padding: 2px; display: inline-block;"> RICUOVU 2 SOMAO 4 </div>	17,525
7,030	2,745			AS-352 N 43°31'19" W 06°07'47" 	14,780
9,134	2,104			local N 43°31'57" W 06°07'09"	12,676

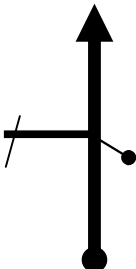



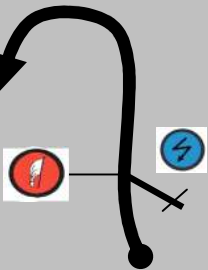


Rally de Asturias		Dist.: 21,81 km	Time: 0:33'	AV:39,65 km/h	
Day: 2 Section: 3		SS 5 "Agones 1"	➔	SS 6 "Pravia 1"	
DISTANCE		DIRECTION	INFORMATION	Km to TC	
TOTAL	PARTIAL				
9,410	0,276	6	  	AS-368 N 43°31'57" W 06°06'57" 	12,400
10,796	1,386	7	  	AS-368 N 43°31'23" W 06°07'04" 	11,014
13,848	3,052	8	 	AS-368 N 43°31'05" W 06°06'19" 	7,962
14,230	0,382	9	  	AS-368 N 43°31'01" W 06°06'10" 	7,580
18,210	3,980	10	  	AS-224 N 43°29'40" W 06°07'03" 	3,600

Rally de Asturias		Dist.: 21,81 km	Time: 0:33'	AV:39,65 km/h	
Day: 2 Section: 3		SS 5 "Agones 1"	➔	SS 6 "Pravia 1"	
DISTANCE		DIRECTION		INFORMATION	Km to TC
TOTAL	PARTIAL				
18,310	0,100	11		AS-225   	3,500
19,660	1,350	12		AS-16   	2,150
19,990	0,330	13		AS-347 	1,820
20,100	0,110	14		AS-347  	  1,710
20,340	0,240	15	 	c/ La Fontana   	1,470

Rally de Asturias	Dist.: 21,81 km	Time: 0:33'	AV:39,65 km/h
<i>Day: 2</i> <i>Section: 3</i>	SS 5 "Agones 1"	SS 6 "Pravia 1"	

DISTANCE		DIRECTION	INFORMATION	Km to TC
TOTAL	PARTIAL			
20,520	0,180		c/ Agustín Bravo 	1,290
20,690	0,170		  c/ Agustín Bravo	1,120
20,750	0,060		  c/ Vital Aza	1,060
20,840	0,090		 c/ Banzas y Valdés	0,970
20,980	0,140		  PV-1	0,830

Rally de Asturias	Dist.: 21,81 km	Time: 0:33'	AV:39,65 km/h
<i>Day: 2</i> <i>Section: 3</i>	SS 5 "Agones 1"	➔	SS 6 "Pravia 1"

DISTANCE		DIRECTION		INFORMATION	Km to TC
TOTAL	PARTIAL				
21,310	0,330	21 		PV-1	0,500
21,810	0,500	22 		PV-1 N 43°29'11" W 06°07'04"	 0,000
	0,140	23 		PV-1 N 43°29'10" W 06°07'12"	




SS 6-9 "Pravia"

Tc 6-9 Pravia
Plano de Salida

SS/TC 6-9 Pravia

START/SALIDA





SS 6-9 "Pravia"

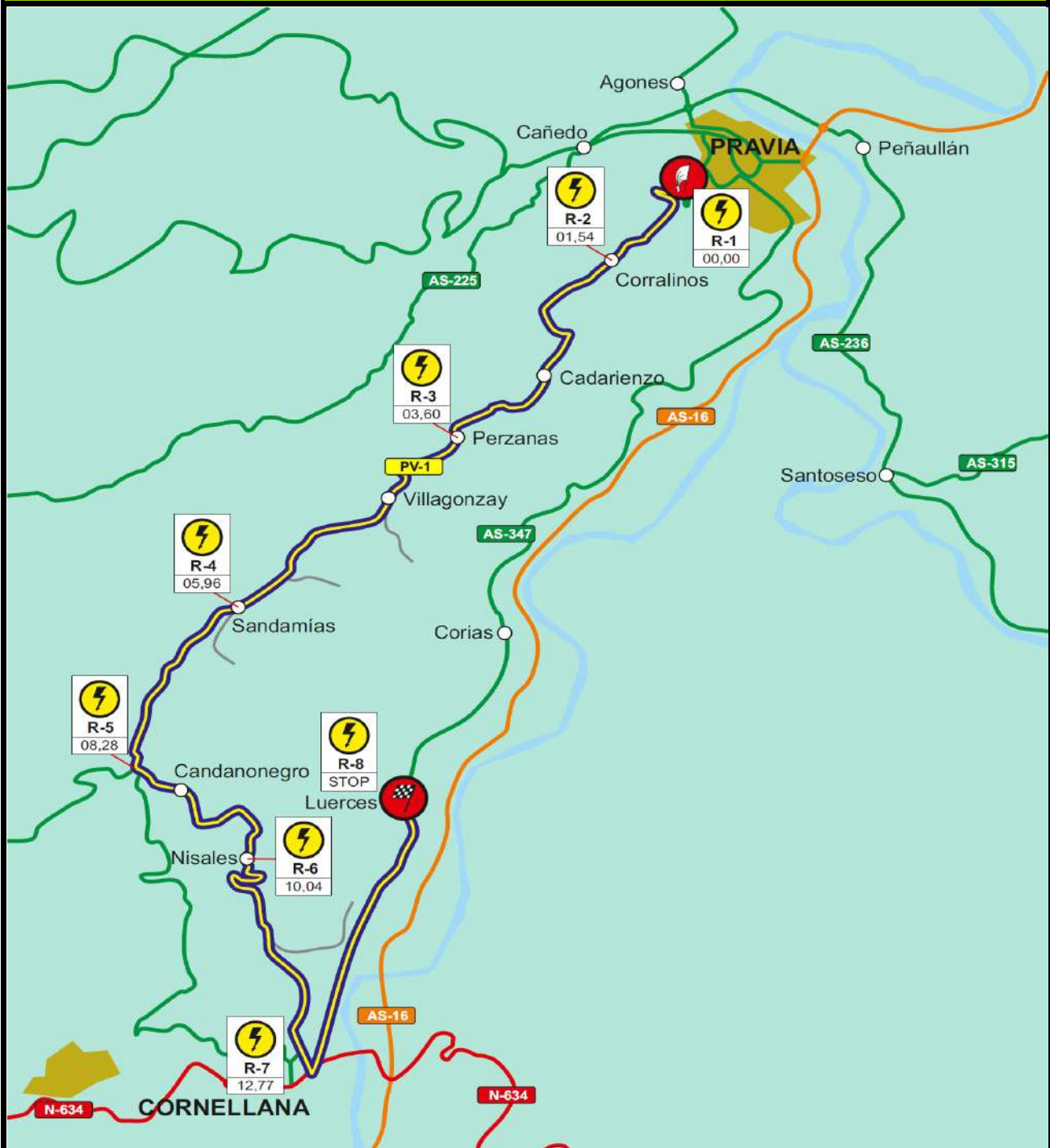
Tc 6-9 Pravia
Plano de Llegada

SS/TC 6-9 Pravia

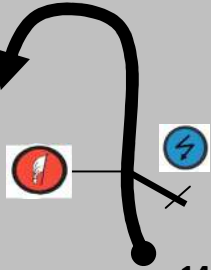





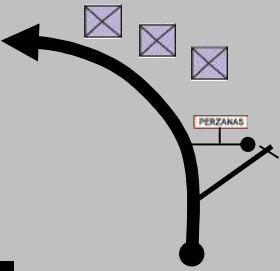

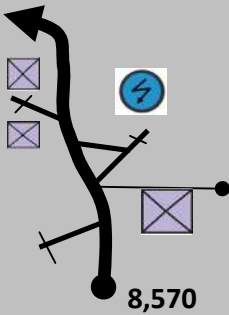

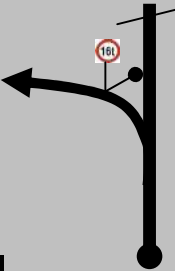


FINISH/META

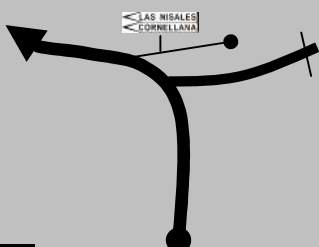

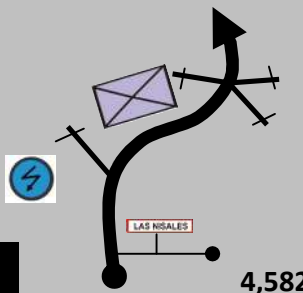


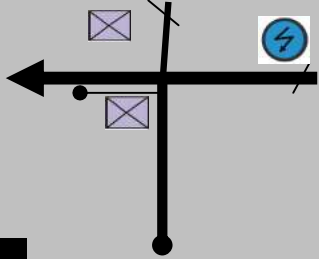


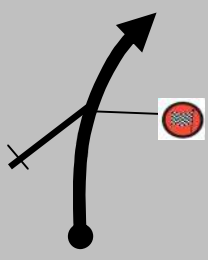

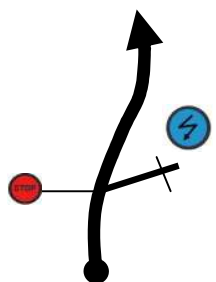



SS-TC 6-9 PRAVIA RADIOS



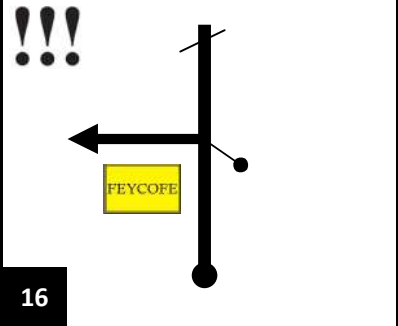

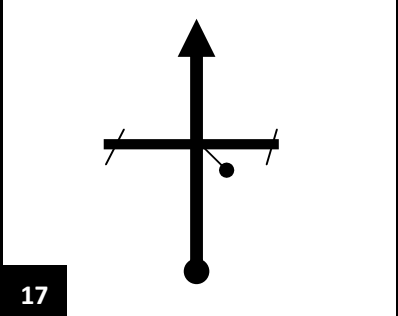
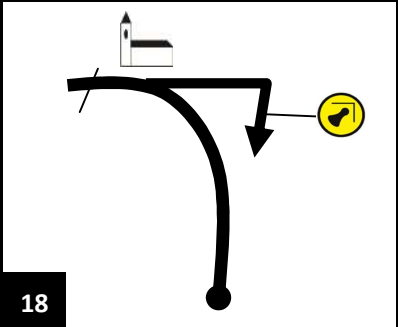

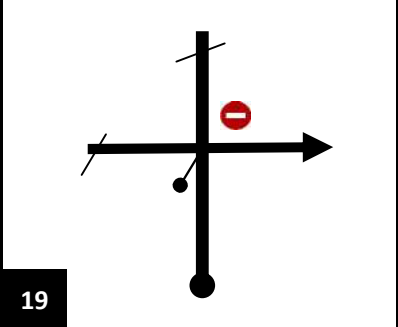
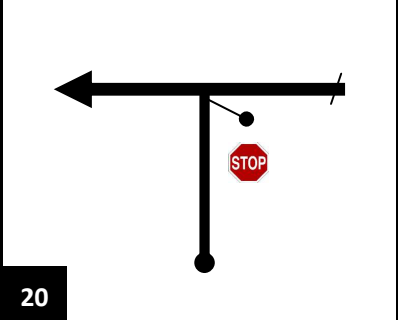



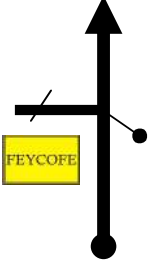



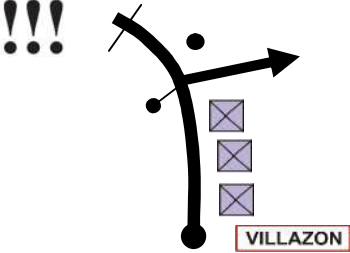

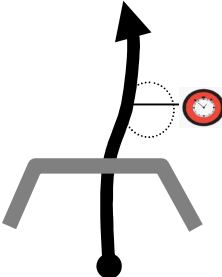

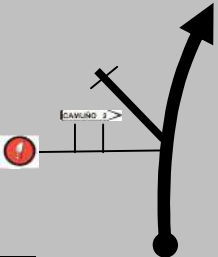

Rally de Asturias		Dist.: 28,12 km	Time: 0:45'	AV :37,49 km/h
Day: 2	SS 6		SS 7	
Section: 3	"Pravia 1"		"Salas 1"	
DISTANCE		DIRECTION	INFORMATION	Km to TC
TOTAL	PARTIAL			
0,000	0,000	 14,515	 R 1  - 6 -	PV-1 N 43°29'10" W 06°07'12" 
1,524	1,524	 12,991	 R 2	PV-1 N 43°28'40" W 06°07'49"
3,598	2,074	 10,917	 R 3	PV-1 N 43°27'58" W 06°08'31" <div style="border: 1px solid red; padding: 2px; display: inline-block;">PERZANAS</div>
5,945	2,347	 8,570	 R 4	PV-1 N 43°27'13" W 06°09'39"
8,278	2,333	 6,237	 R 5	local N 43°26'16" W 06°10'33" 

Rally de Asturias		Dist.: 28,12 km	Time: 0:45'	AV :37,49 km/h
Day: 2	SS 6		SS 7	
Section: 3	"Pravia 1"		"Salas 1"	
DISTANCE		DIRECTION	INFORMATION	Km to TC
TOTAL	PARTIAL			
8,342	0,064	6	 local N 43°26'14" W 06°10'31"  6,173	19,778
9,933	1,591	7	  local N 43°25'49" W 06°09'50"  4,582	18,187
12,757	2,824	8	   AS-347 N 43°24'48" W 06°09'21" 1,758	15,363
14,515	1,758	9	  AS-347 N 43°25'37" W 06°08'47" 0,000	13,605
14,970	0,455	10	  AS-347 N 43°25'50" W 06°08'44" 13,150	13,150

Rally de Asturias		Dist.: 28,12 km	Time: 0:45'	AV :37,49 km/h	
Day: 2 Section: 3		SS 6 "Pravia 1"	➔	SS 7 "Salas 1"	
DISTANCE		DIRECTION	INFORMATION	Km to TC	
TOTAL	PARTIAL				
17,000	2,030	11 		11,120	
17,240	0,240	12 	AS-16 	10,880	
21,280	4,040	13 	N-634 	6,840	
21,570	0,290	14 	N-634 	6,550	
22,050	0,480	15 	N-634 		6,070

Rally de Asturias	Dist.: 28,12 km	Time: 0:45'	AV :37,49 km/h
<i>Day: 2</i> <i>Section: 3</i>	SS 6 "Pravia 1"	➔	SS 7 "Salas 1"

DISTANCE		DIRECTION	INFORMATION	Km to TC
TOTAL	PARTIAL			
22,240	0,190	!!! 	SL-7 	5,880
22,330	0,090		SL-7	5,790
22,530	0,200		Monasterio Cornellana  Control de Paso Control Pass	5,590
22,750	0,220		Avda. Prudencio Fdez	5,370
23,080	0,330		 N-634	5,040

Rally de Asturias		Dist.: 28,12 km	Time: 0:45'	AV :37,49 km/h
Day: 2	SS 6 "Pravia 1"		➔	SS 7 "Salas 1"
Section: 3				
DISTANCE		DIRECTION	INFORMATION	Km to TC
TOTAL	PARTIAL			
23,350	0,270	21 	N-634 	4,770
24,030	0,680	22 	N-634 N 43°24'40" W 06°09'58" 	4,090
27,780	3,750	23 	SL-4 N 43°24'35" W 06°12'21" 	0,340
28,120	0,340	24 	SL-4 N 43°24'41" W 06°12'28" 	0,000
	0,160	25 	SL-4 N 43°24'45" W 06°12'36" 	




SS 7/10 "Salas"

Tc 7-10 Salas
Plano de Salida

SS/TC 7-10 Salas

START/SALIDA





SS 7/10 "Salas"

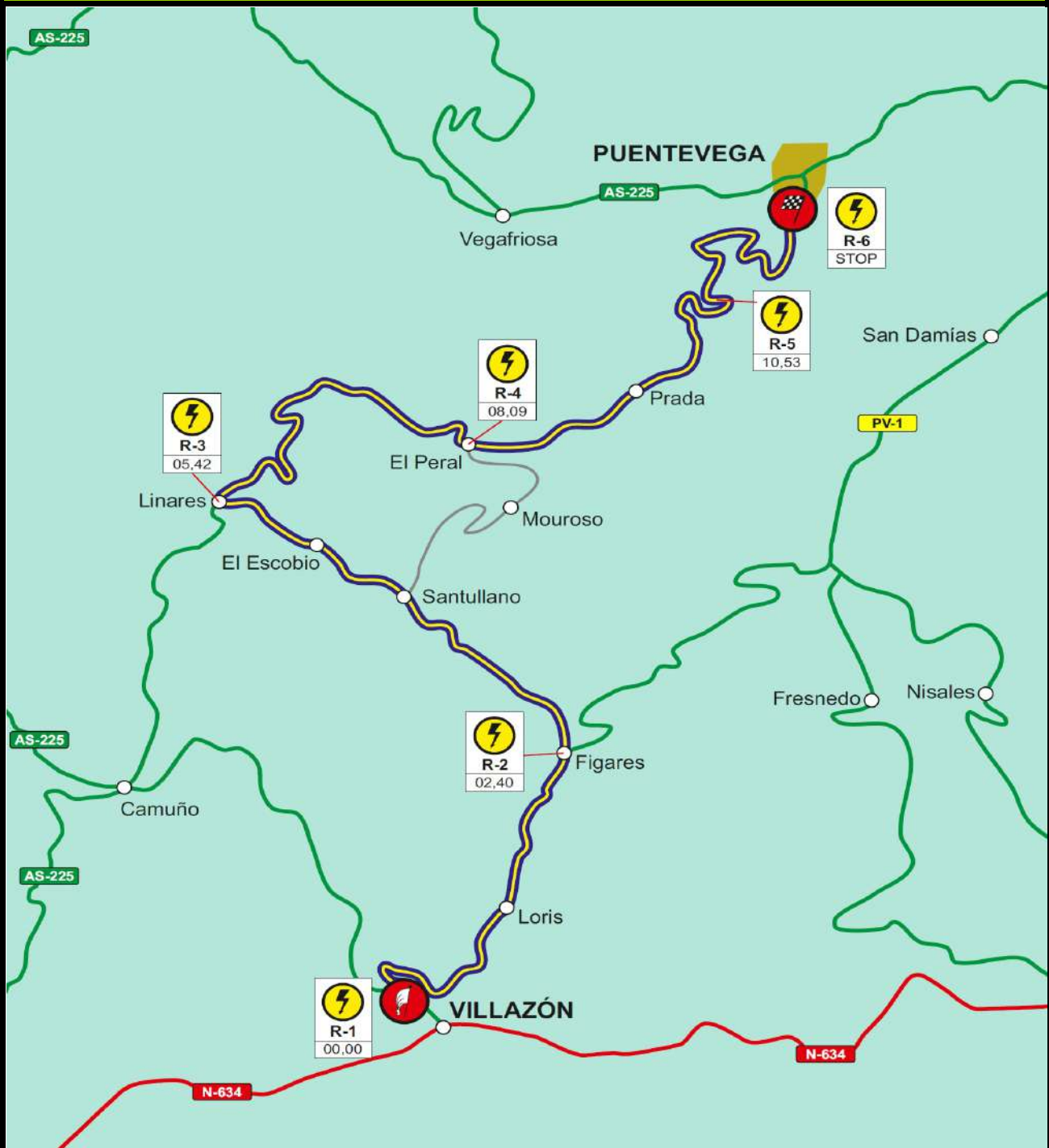
Tc 7-10 Salas
Plano de Llegada

SS/TC 7-10 Salas

FINISH/META

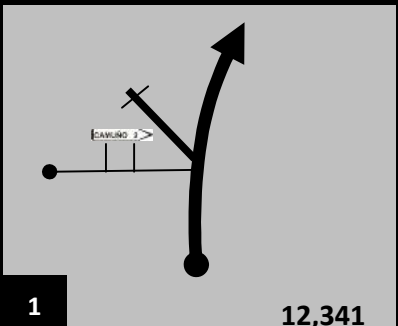
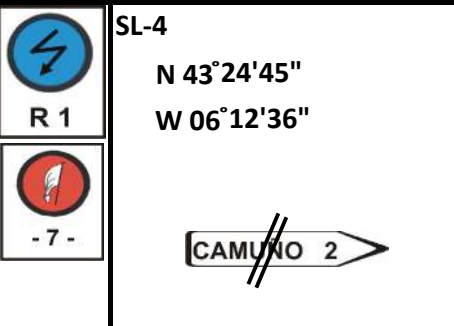

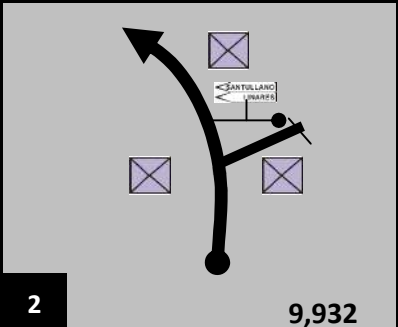
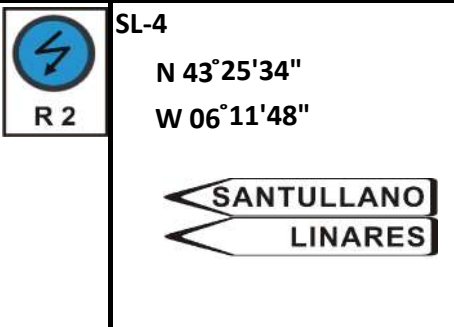
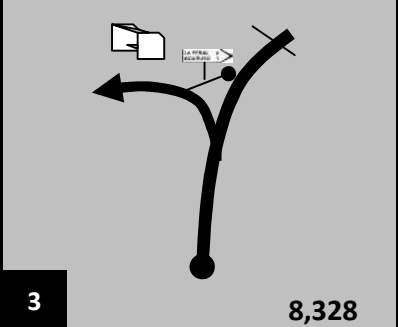
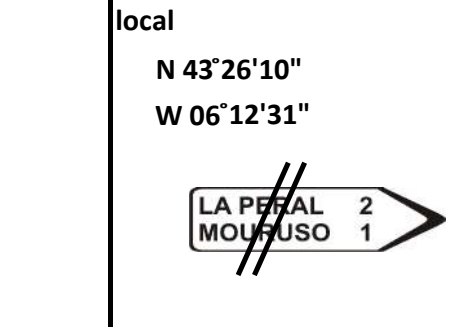
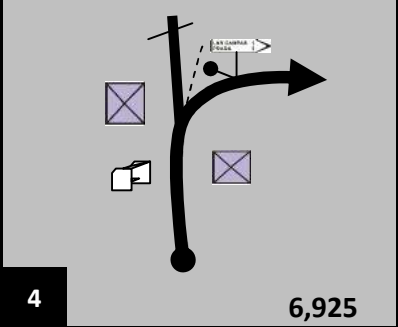
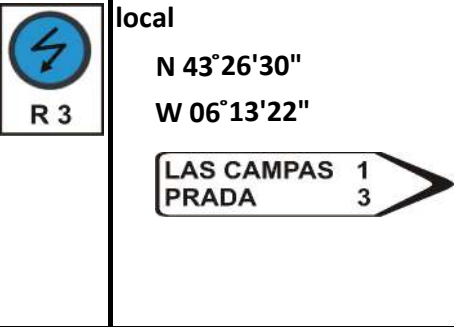
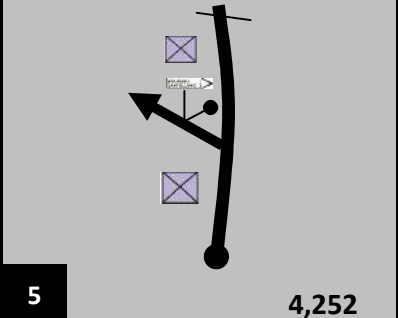
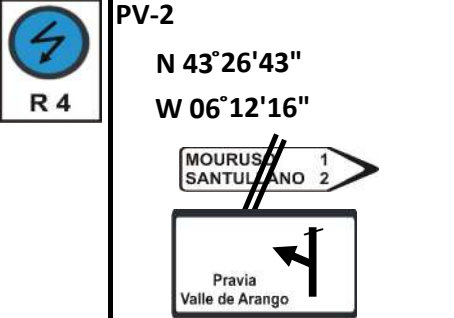


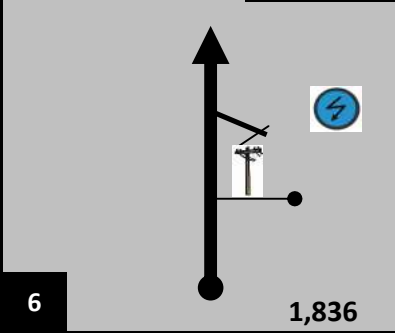

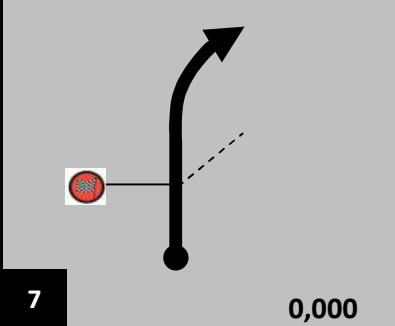


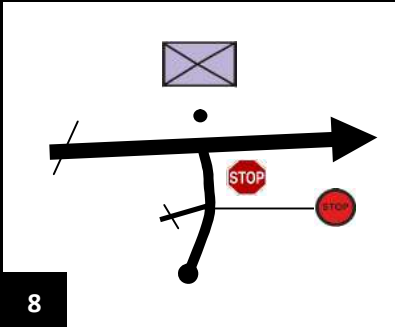




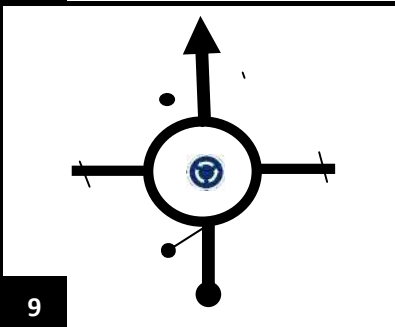



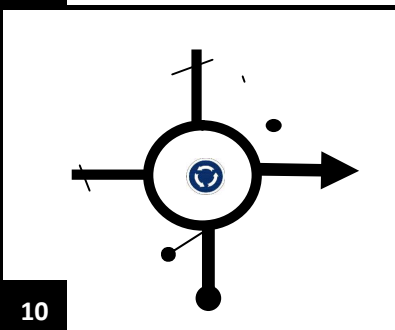


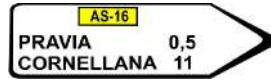
SS-TC 7-10 SALAS RADIOS





Rally de Asturias	Dist.: 22,40 km	Time: 0:42'	AV : 32,00 km/h
<i>Day: 2</i> <i>Section: 3</i>	SS 7 "Salas 1"	➔	Regrouping Reagrupamiento

DISTANCE		DIRECTION	INFORMATION	Km to TC
TOTAL	PARTIAL			
0,000	0,000		SL-4 N 43°24'45" W 06°12'36" 	 22,400
2,409	2,409		SL-4 N 43°25'34" W 06°11'48" 	19,991
4,013	1,604		local N 43°26'10" W 06°12'31" 	18,387
5,416	1,403		local N 43°26'30" W 06°13'22" 	16,984
8,089	2,673		PV-2 N 43°26'43" W 06°12'16" 	14,311

Rally de Asturias		Dist.: 22,40 km	Time: 0:42'	AV : 32,00 km/h
Day: 2 Section: 3		SS 7 "Salas 1"	➔	Regrouping Reagrupamiento
DISTANCE		DIRECTION	INFORMATION	Km to TC
TOTAL	PARTIAL			
10,505	2,416	6	  PV-2 N 43°27'13" W 06°11'06"	11,895
12,341	1,836	7	  PV-2 N 43°27'33" W 06°10'46"	 10,059
12,620	0,279	8	   AS-369 N 43°27'41" W 06°10'42"	  9,780
19,520	6,900	9	   AS-369 N 43°29'35" W 06°07'03"	 2,880
20,890	1,370	10	   AS-16 PRAVIA 0,5 CORNELLANA 11	 1,510

Rally de Asturias		Dist.: 22,40 km	Time: 0:42'	AV : 32,00 km/h	
Day: 2 Section: 3		SS 7 "Salas 1"	➔	Regrouping Reagrupamiento	
DISTANCE		DIRECTION	INFORMATION	Km to TC	
TOTAL	PARTIAL				
21,210	0,320	11 	AS-347 	1,190	
21,340	0,130	12 	AS-347 	ZONA SERVICE FIN ZONA SERVICE 1,060	
21,570	0,230	13 		c/ La Fontana 0,830	
21,730	0,160	14 		c/ San Antonio 0,670	
21,870	0,140	15 		c/ Ramon García Valle 	0,530

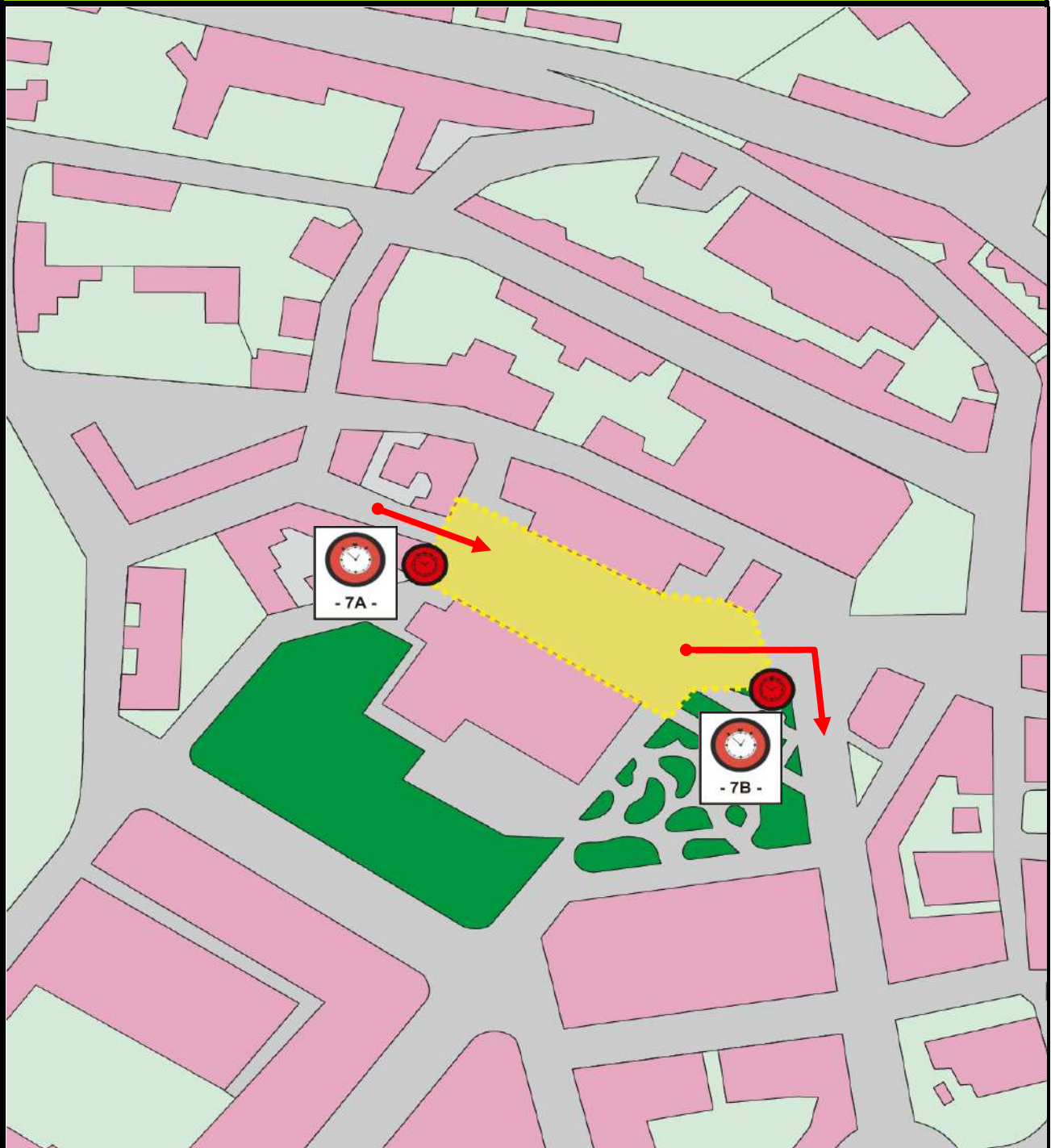
Rally de Asturias	Dist.: 22,40 km	Time: 0:42'	AV : 32,00 km/h
<i>Day: 2</i> <i>Section: 3</i>	SS 7 "Salas 1"	➔	Regrouping Reagrupamiento

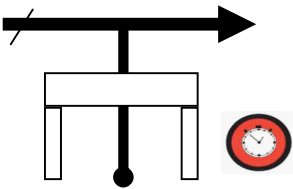


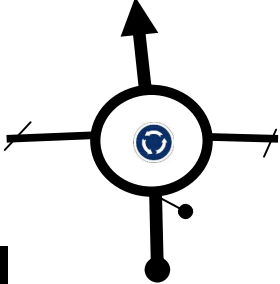


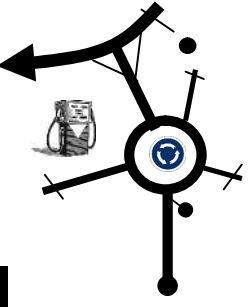








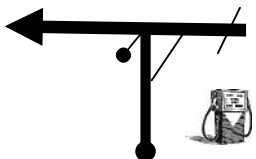


DISTANCE		DIRECTION	INFORMATION	Km to TC
TOTAL	PARTIAL			
22,210	0,340		c/ Primo de Rivera	0,190
22,300	0,090		c/ Doctor Argüelles	0,100
22,350	0,050			0,050
22,400	0,050		 Parque Sabino Moutas N 43°29'22" W 06°06'51" 	0,000

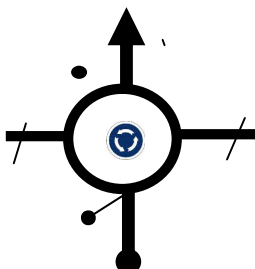



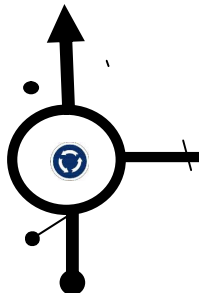



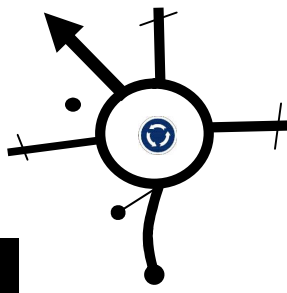






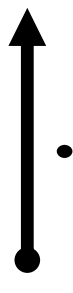



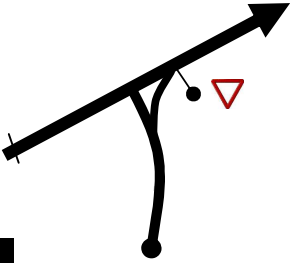



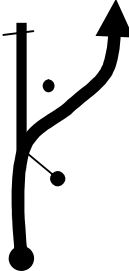









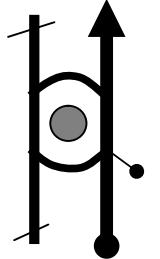



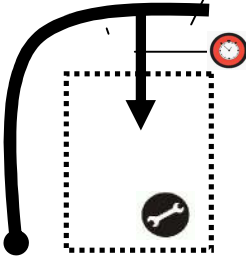


2nd leg - 4th section
2ª Etapa - 4ª sección

REGROUP / REAGRUPAMIENTO PRAVIA



Rally de Asturias		Dist.: 13,170 km	Time: 0:20'	AV: 39,51 km/h	
Day: 2 Section: 4		Regrouping Reagrupamiento		Asistencia Service	
DISTANCE		DIRECTION		INFORMATION	Km to TC
TOTAL	PARTIAL				
0,000	0,000	1		 Plaza Conde Guadalhorce N 43°29'23" W 06°06'43"	 13,170
0,160	0,160	2		  Avda. Carmen Miranda	13,010
0,290	0,130	3		   AS-347 	12,880
0,500	0,210	4		  AS-347 	12,670
0,830	0,330	5		 AS-16 	12,340

Rally de Asturias		Dist.: 13,170 km	Time: 0:20'	AV: 39,51 km/h
Day: 2 Section: 4		Regrouping Reagrupamiento		Asistencia Service
DISTANCE		DIRECTION	INFORMATION	Km to TC
TOTAL	PARTIAL			
1,210	0,380	6	   <p>AS-16</p> 	11,960
6,410	5,200	7	   <p>AS-16</p> 	6,760
8,130	1,720	8	   <p>N-632</p> 	5,040
9,880	1,750	9	  <p>MU-1</p> 	3,290
11,210	1,330	10	 <p>AS-16</p> 	1,960

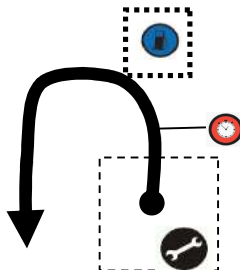









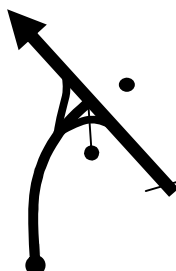


Rally de Asturias		Dist.: 13,170 km	Time: 0:20'	AV: 39,51 km/h
Day: 2 Section: 4		Regrouping Reagrupamiento		Asistencia Service
DISTANCE		DIRECTION	INFORMATION	Km to TC
TOTAL	PARTIAL			
11,440	0,230	11	  c/ Teresina  	1,730
11,470	0,030	12	 c/ Casto Plasencia    	1,700
11,640	0,170	13	   Paseo Marítimo  	1,530
11,870	0,230	14	 Paseo Marítimo   	1,300
13,170	1,300	15	  - 7 C - Parking Paseo Marítimo N 43°33'49" W 06°04'43"  Service / Asistencia	0,000

SERVICE PARK PARQUE DE ASISTENCIA

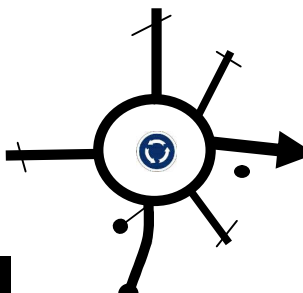




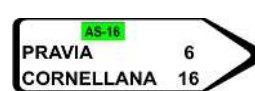
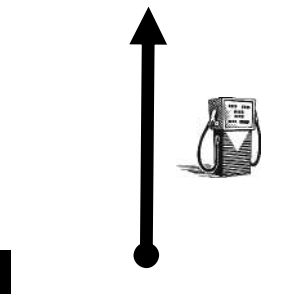


-  **Service Park**
Parque de Asistencia
-  **Trailer Parking**
Párking Remolques




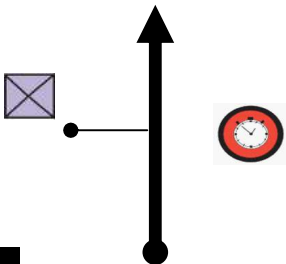


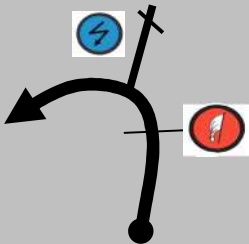


Rally de Asturias	Dist.: 14,030 km	Time: 0:26'	AV: 32,38 km/h
<i>Day: 2</i> <i>Section: 4</i>	Asistencia Service	SS 8 "Agones 2"	

DISTANCE		DIRECTION	INFORMATION	Km to TC
TOTAL	PARTIAL			
0,000	0,000		 Parking Paseo Marítimo N 43°33'49" W 06°04'43"	 14,030
1,500	1,500		 c/ Casto Plasencia	12,530
1,610	0,110		 c/ Casto Plasencia	12,420
1,730	0,120		 MU-1 	12,300
3,240	1,510		 N-632 	10,790

Rally de Asturias	Dist.: 14,030 km	Time: 0:26'	AV: 32,38 km/h
<i>Day: 2</i> <i>Section: 4</i>	Asistencia Service	SS 8 "Agones 2"	

DISTANCE		DIRECTION	INFORMATION	Km to TC
TOTAL	PARTIAL			
4,930	1,690	6	AS-16 	9,100
6,640	1,710	7	AS-16 	7,390
9,160	2,520	8	AS-16  	4,870
11,850	2,690	9	AS-369 	2,180
13,120	1,270	10	AS-368  	0,910

Rally de Asturias	Dist.: 14,030 km	Time: 0:26'	AV: 32,38 km/h
<i>Day: 2</i> <i>Section: 4</i>	Asistencia Service	SS 8 "Agones 2"	

DISTANCE		DIRECTION	INFORMATION	Km to TC
TOTAL	PARTIAL			
13,230	0,110		 <p>local</p> 	0,800
14,030	0,800		 <p>local</p> <p>N 43°29'51" W 06°07'25"</p> 	0,000
	0,130		 <p>local</p> <p>N 43°29'54" W 06°07'24"</p> 	



SS 5/8 "Agones"

Tc 5-8 Agones
Plano de Salida

SS/TC 5-8 Agones

START/SALIDA





SS 5/8 "Agones"

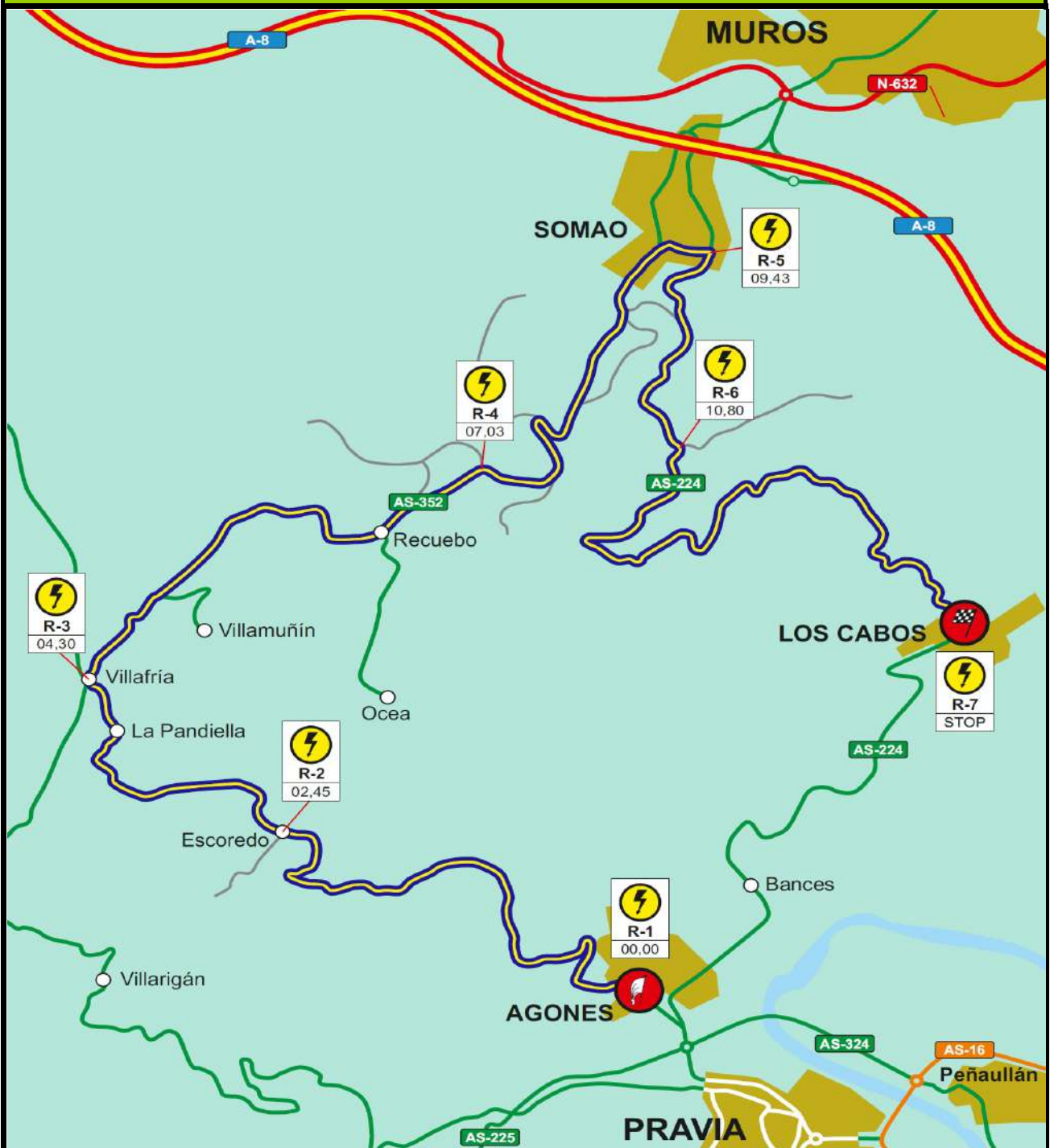
Tc 5-8 Agones
Plano de Llegada

SS/TC 5-8 Agones

FINISH/META



SS-TC 5-8 AGONES RADIOS

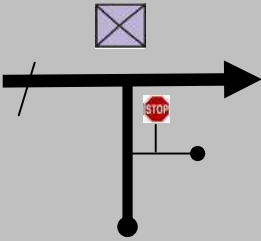


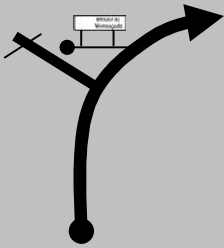

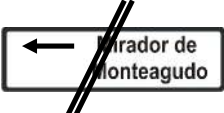
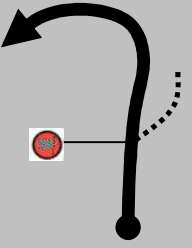


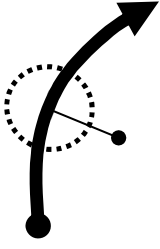



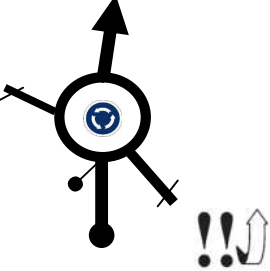





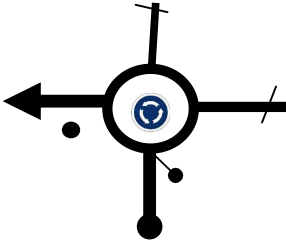



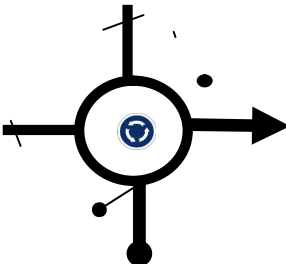



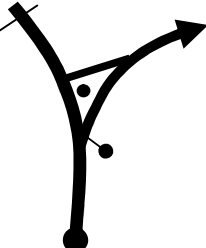


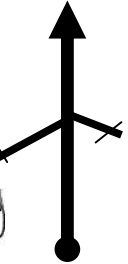











Rally de Asturias	Dist.: 21,81 km	Time: 0:33'	AV:39,65 km/h
<i>Day: 2</i> <i>Section: 4</i>	SS 8 "Agones 2"	SS 9 "Pravia 2"	

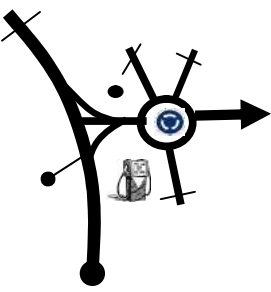

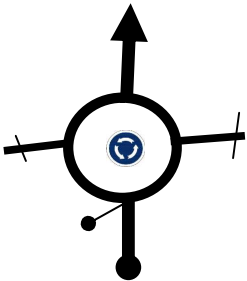


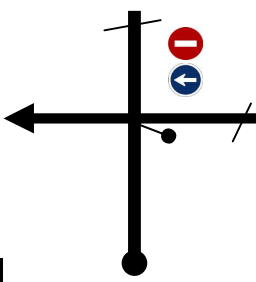


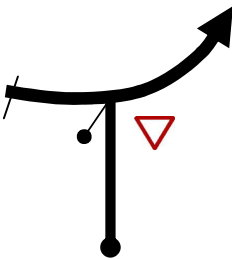

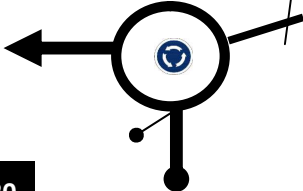


DISTANCE		DIRECTION	INFORMATION	Km to TC	
TOTAL	PARTIAL				
0,000	0,000		R 1 - 8 -	local N 43°29'54" W 06°07'24" 	21,810
2,446	2,446		R 2	local N 43°30'14" W 06°08'28" <div style="border: 1px solid red; padding: 2px; display: inline-block;">ESCOREDO</div>	19,364
4,285	1,839		R 3 	AS-352 N 43°30'40" W 06°09'15" <div style="border: 1px solid black; padding: 2px; display: inline-block;"> RICUOVU 2 SOMAO 4 </div>	17,525
7,030	2,745		R 4	AS-352 N 43°31'19" W 06°07'47" 	14,780
9,134	2,104			local N 43°31'57" W 06°07'09"	12,676

Rally de Asturias	Dist.: 21,81 km	Time: 0:33'	AV:39,65 km/h
<i>Day: 2</i> <i>Section: 4</i>	SS 8 "Agones 2"	SS 9 "Pravia 2"	

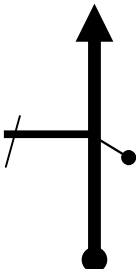
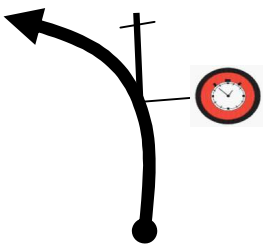


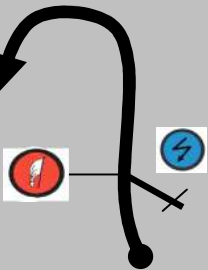


DISTANCE		DIRECTION	INFORMATION	Km to TC
TOTAL	PARTIAL			
9,410	0,276		 AS-368 N 43°31'57" W 06°06'57" 	12,400
10,796	1,386		 AS-368 N 43°31'23" W 06°07'04" 	11,014
13,848	3,052		 AS-368 N 43°31'05" W 06°06'19" 	7,962
14,230	0,382		 AS-368 N 43°31'01" W 06°06'10"  	7,580
18,210	3,980		  AS-224 N 43°29'40" W 06°07'03" 	3,600

Rally de Asturias		Dist.: 21,81 km	Time: 0:33'	AV:39,65 km/h	
Day: 2 Section: 4		SS 8 "Agones 2"	➔	SS 9 "Pravia 2"	
DISTANCE		DIRECTION		INFORMATION	Km to TC
TOTAL	PARTIAL				
18,310	0,100	11		AS-225   	3,500
19,660	1,350	12		AS-16   	2,150
19,990	0,330	13		AS-347 	1,820
20,100	0,110	14	 	AS-347  	ZONA SERVICE  FIN ZONA SERVICE  1,710
20,340	0,240	15	 	c/ La Fontana   	1,470

Rally de Asturias	Dist.: 21,81 km	Time: 0:33'	AV:39,65 km/h
<i>Day: 2</i> <i>Section: 4</i>	SS 8 "Agones 2"	SS 9 "Pravia 2"	

DISTANCE		DIRECTION	INFORMATION	Km to TC
TOTAL	PARTIAL			
20,520	0,180		c/ Agustín Bravo 	1,290
20,690	0,170		 	c/ Agustín Bravo 1,120
20,750	0,060		 	c/ Vital Aza 1,060
20,840	0,090			c/ Banzas y Valdés 0,970
20,980	0,140		 	PV-1 0,830

Rally de Asturias	Dist.: 21,81 km	Time: 0:33'	AV:39,65 km/h
<i>Day: 2</i> <i>Section: 4</i>	SS 8 "Agones 2"	➔	SS 9 "Pravia 2"

DISTANCE		DIRECTION		INFORMATION	Km to TC
TOTAL	PARTIAL				
21,310	0,330	21		PV-1	0,500
21,810	0,500	22		 PV-1 N 43°29'11" W 06°07'04"	 0,000
	0,140	23		 PV-1 N 43°29'10" W 06°07'12"	



SS 6-9 "Pravia"

Tc 6-9 Pravia
Plano de Salida

SS/TC 6-9 Pravia

START/SALIDA





SS 6-9 "Pravia"

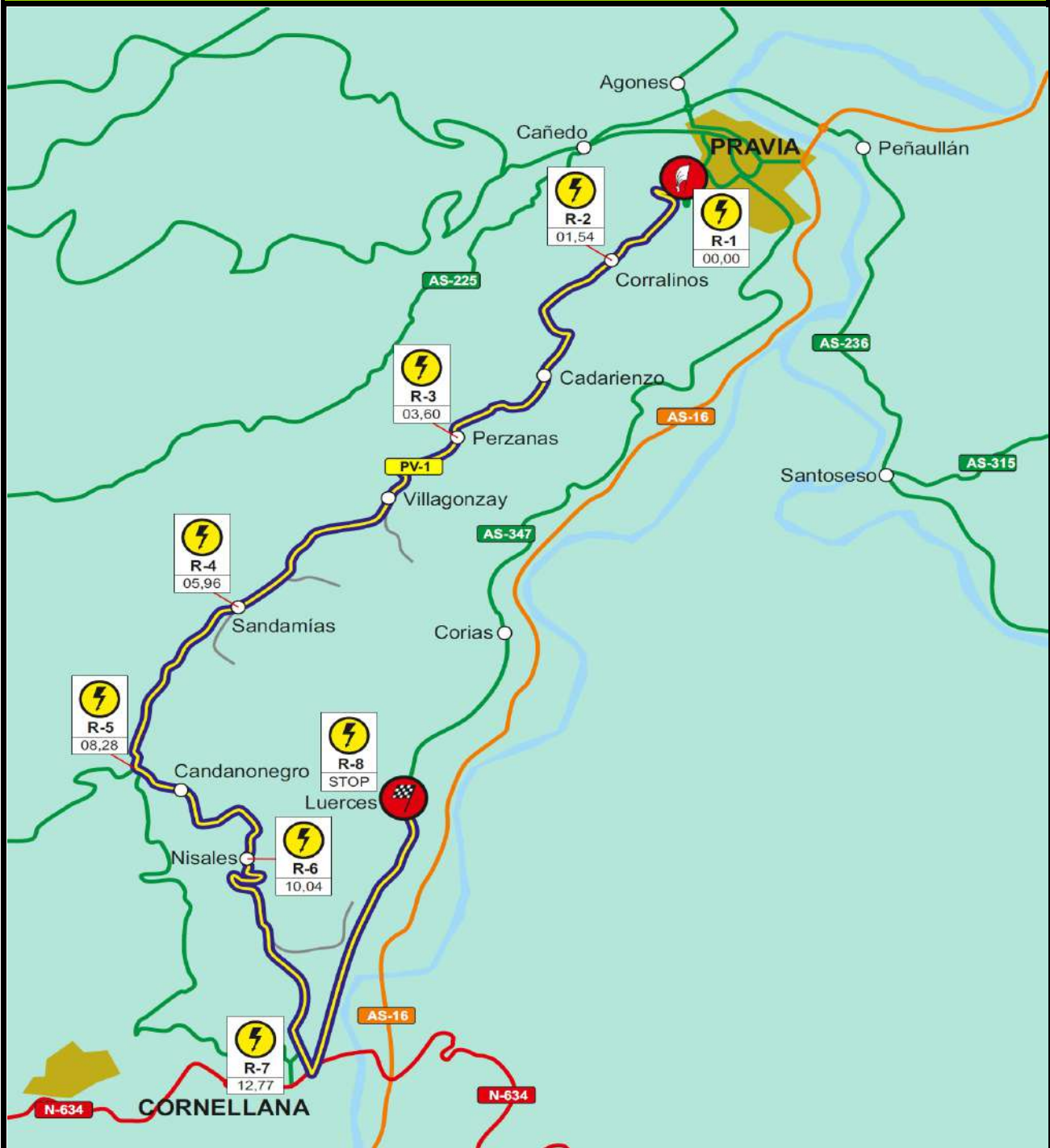
Tc 6-9 Pravia
Plano de Llegada

SS/TC 6-9 Pravia

FINISH/META

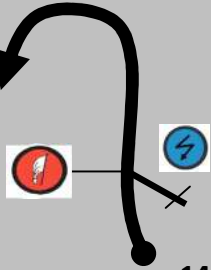





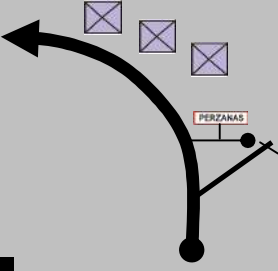

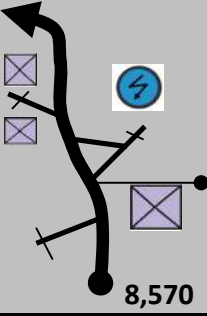

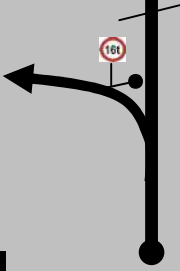




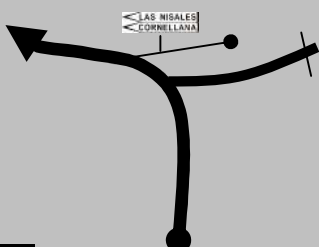

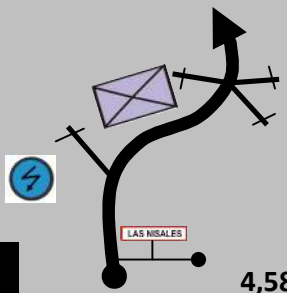


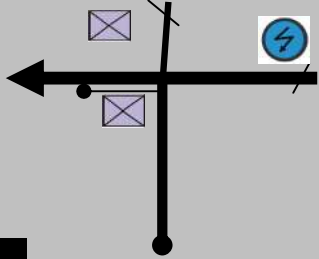


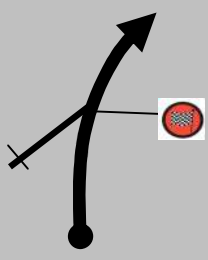


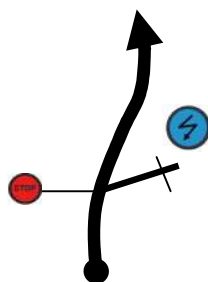



SS-TC 6-9 PRAVIA RADIOS



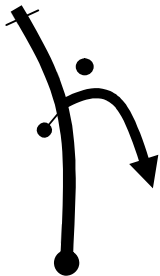

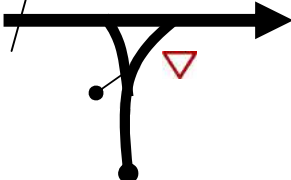

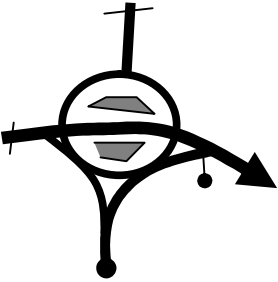
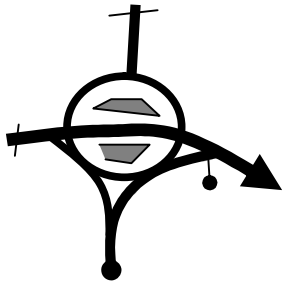


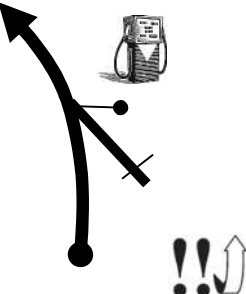





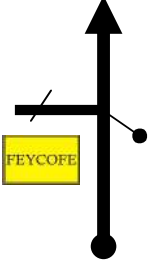





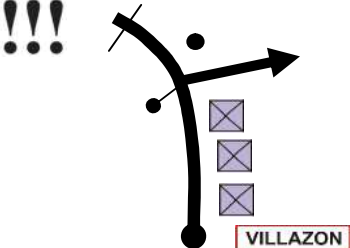

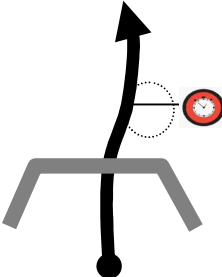


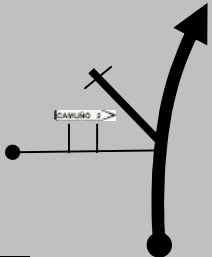


Rally de Asturias	Dist.: 27,01 km	Time: 0:40'	AV :40,52 km/h
<i>Day: 2</i> <i>Section: 4</i>	SS 9 "Pravia 2"	➔	SS 10 "Salas 2"

DISTANCE		DIRECTION	INFORMATION	Km to TC
TOTAL	PARTIAL			
0,000	0,000	 14,515	  PV-1 N 43°29'10" W 06°07'12"	
1,524	1,524	 12,991	 PV-1 N 43°28'40" W 06°07'49"	
3,598	2,074	 10,917	 PV-1 N 43°27'58" W 06°08'31" <div style="border: 1px solid red; padding: 2px; display: inline-block;">PERZANAS</div>	
5,945	2,347	 8,570	 PV-1 N 43°27'13" W 06°09'39"	
8,278	2,333	 6,237	 local N 43°26'16" W 06°10'33" 	

Rally de Asturias		Dist.: 27,01 km	Time: 0:40'	AV :40,52 km/h
Day: 2	SS 9		SS 10	
Section: 4	"Pravia 2"		➔	"Salas 2"
DISTANCE		DIRECTION	INFORMATION	Km to TC
TOTAL	PARTIAL			
8,342	0,064	6	 local N 43°26'14" W 06°10'31"  6,173	18,668
9,933	1,591	7	  local N 43°25'49" W 06°09'50"  4,582	17,077
12,757	2,824	8	   AS-347 N 43°24'48" W 06°09'21" 1,758	14,253
14,515	1,758	9	  AS-347 N 43°25'37" W 06°08'47" 0,000	 12,495
14,970	0,455	10	   AS-347 N 43°25'50" W 06°08'44" 12,040	 12,040


Rally de Asturias	Dist.: 27,01 km	Time: 0:40'	AV :40,52 km/h
<i>Day: 2</i> <i>Section: 4</i>	SS 9 "Pravia 2"	→	SS 10 "Salas 2"

DISTANCE		DIRECTION		INFORMATION	Km to TC
TOTAL	PARTIAL				
17,000	2,030				10,010
17,240	0,240			AS-16 	9,770
21,280	4,040			N-634 	5,730
21,570	0,290			N-634 	5,440
22,050	0,480			N-634  	4,960

Rally de Asturias		Dist.: 27,01 km	Time: 0:40'	AV :40,52 km/h
Day: 2 Section: 4		SS 9 "Pravia 2"	➔	SS 10 "Salas 2"
DISTANCE		DIRECTION	INFORMATION	Km to TC
TOTAL	PARTIAL			
22,240	0,190	16 	N-634 	4,770
22,920	0,680	17 	  N-634 N 43°24'40" W 06°09'58" 	4,090
26,670	3,750	18 	SL-4 N 43°24'35" W 06°12'21" 	0,340
27,010	0,340	19 	 SL-4 N 43°24'41" W 06°12'28" 	0,000
	0,160	20 	 SL-4 N 43°24'45" W 06°12'36" 	

SS/TC 7-10 Salas

START/SALIDA





SS 7/10 "Salas"

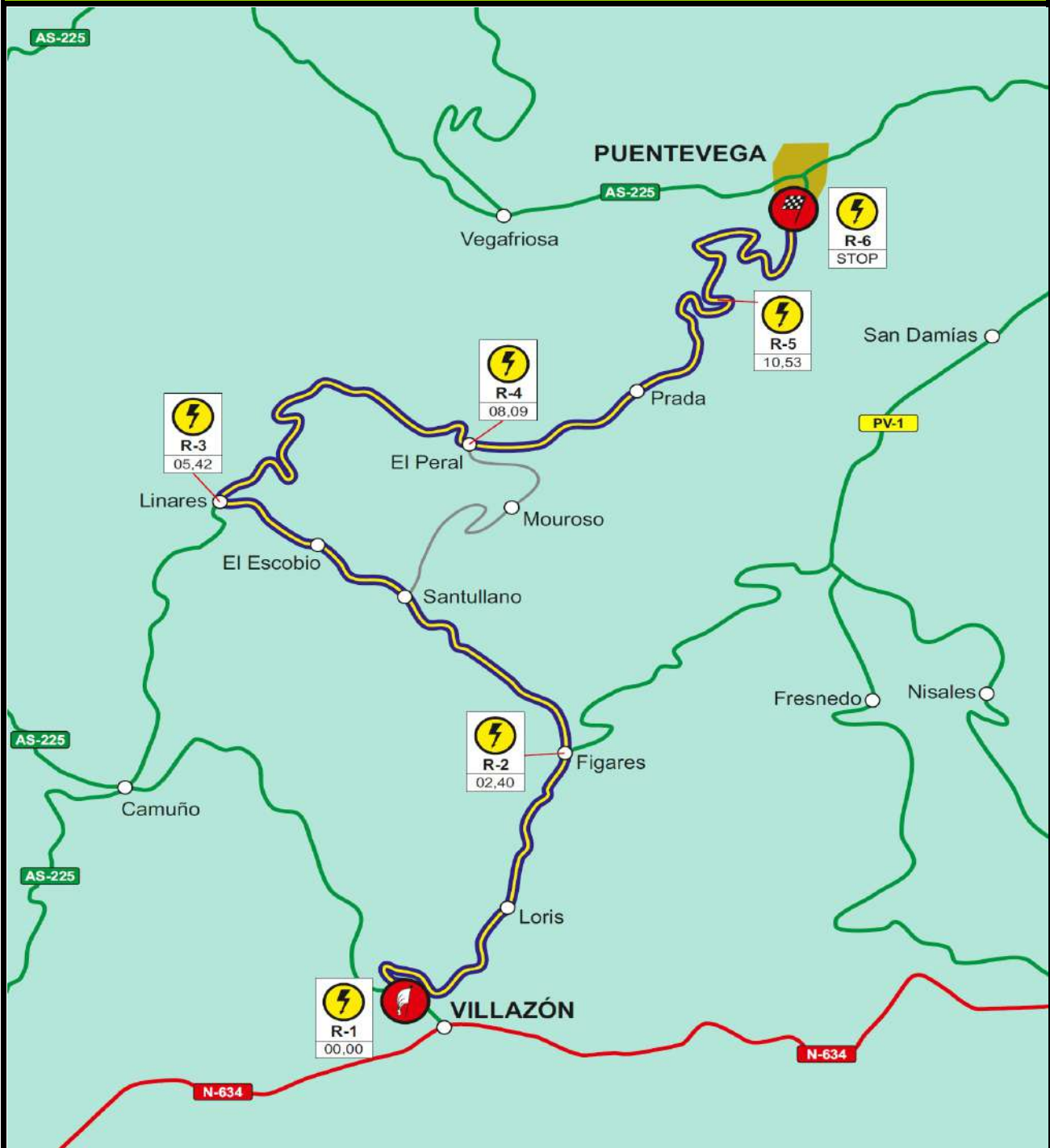
Tc 7-10 Salas
Plano de Llegada

SS/TC 7-10 Salas

FINISH/META

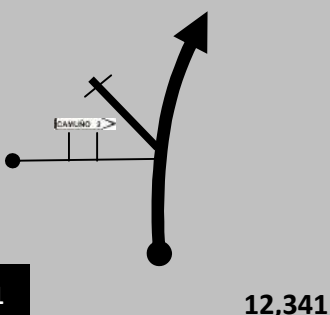





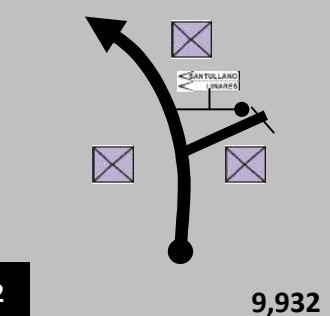


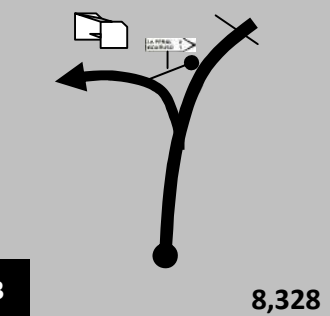

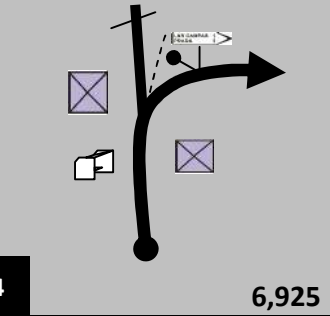


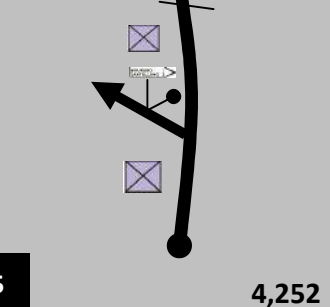





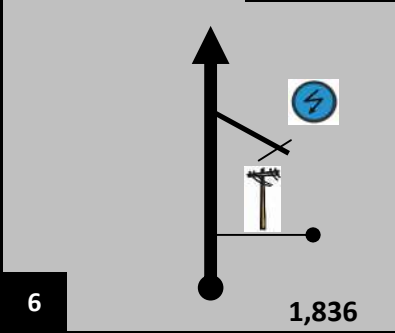

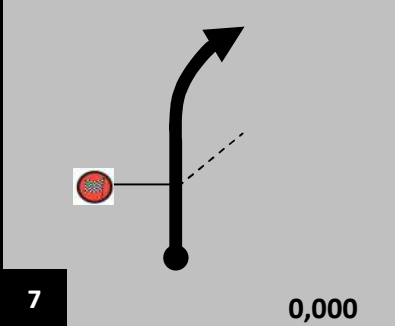


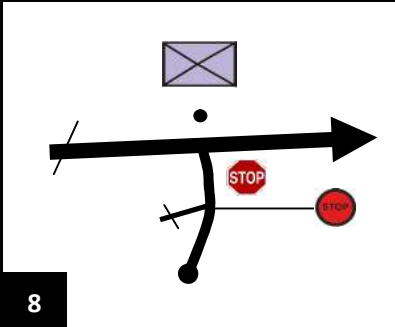




SS-TC 7-10 SALAS RADIOS



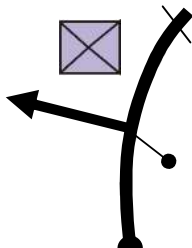
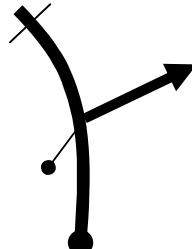
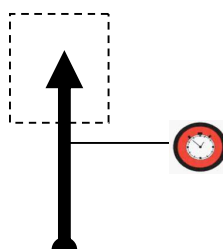




Rally de Asturias	Dist.: 19,85 km	Time: 0:37'	AV : 32,19 km/h
<i>Day: 2</i> <i>Section: 4</i>	SS 10 "Salas 2"	→	Parc Ferme Parque cerrado

DISTANCE		DIRECTION	INFORMATION	Km to TC
TOTAL	PARTIAL			
0,000	0,000		 SL-4 N 43°24'45" W 06°12'36"   R 1  - 10 - 	19,850
2,409	2,409		 SL-4 N 43°25'34" W 06°11'48" 	17,441
4,013	1,604		local N 43°26'10" W 06°12'31" 	15,837
5,416	1,403		 local N 43°26'30" W 06°13'22" 	14,434
8,089	2,673		 PV-2 N 43°26'43" W 06°12'16"  	11,761

Rally de Asturias		Dist.: 19,85 km	Time: 0:37'	AV : 32,19 km/h	
Day: 2 Section: 4	SS 10 "Salas 2"		➔	Parc Ferme Parque cerrado	
DISTANCE		DIRECTION	INFORMATION	Km to TC	
TOTAL	PARTIAL				
10,505	2,416	6	 1,836	 PV-2 N 43°27'13" W 06°11'06"	9,345
12,341	1,836	7	 0,000	 PV-2 N 43°27'33" W 06°10'46"	 7,509
12,620	0,279	8		 AS-369 N 43°27'41" W 06°10'42"	 7,230
18,470	5,850	9		 AS-369a N 43°29'22" W 06°07'45"	1,380
19,650	1,180	10		c/ Primo de Rivera	0,200

Rally de Asturias	Dist.: 19,85 km	Time: 0:37'	AV : 32,19 km/h
<i>Day: 2</i> <i>Section: 4</i>	SS 10 "Salas 2"	➔	Parc Ferme Parque cerrado

DISTANCE		DIRECTION	INFORMATION	Km to TC
TOTAL	PARTIAL			
19,750	0,100		c/ Doctor Argüelles	0,100
19,800	0,050			0,050
19,850	0,050		 Parque Sabino Moutas N 43°29'22" W 06°06'51"	 0,000

