



Road-Book





Solicitud Super-Rallye



"SOLICITUD DE "SUPER-RALLYE"

(SUPER-RALLYE) - SOLICITUD REENGANCHE AL RALLYE

En el "Rally de Asturias", el equipo formado por

CONDUCTOR (nombre y apellidos)

NAVEGANTE (nombre y apellidos)

--	--

PARTICIPANTES

VEHICULO Nº

--

SOLICITAN AL DIRECTOR DE CARRERA:

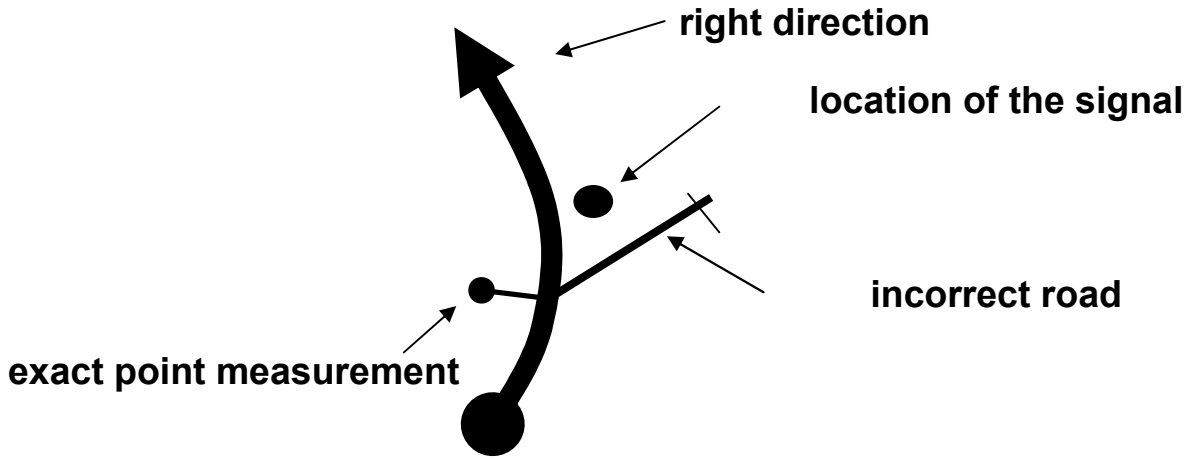
Reenganche al rallye en la sección nº ____ tras reparar avería/daños (táchese lo que no proceda).

..... a de Mayo de 2023

Firma

Nombre y apellidos persona que lo solicita

Symbols



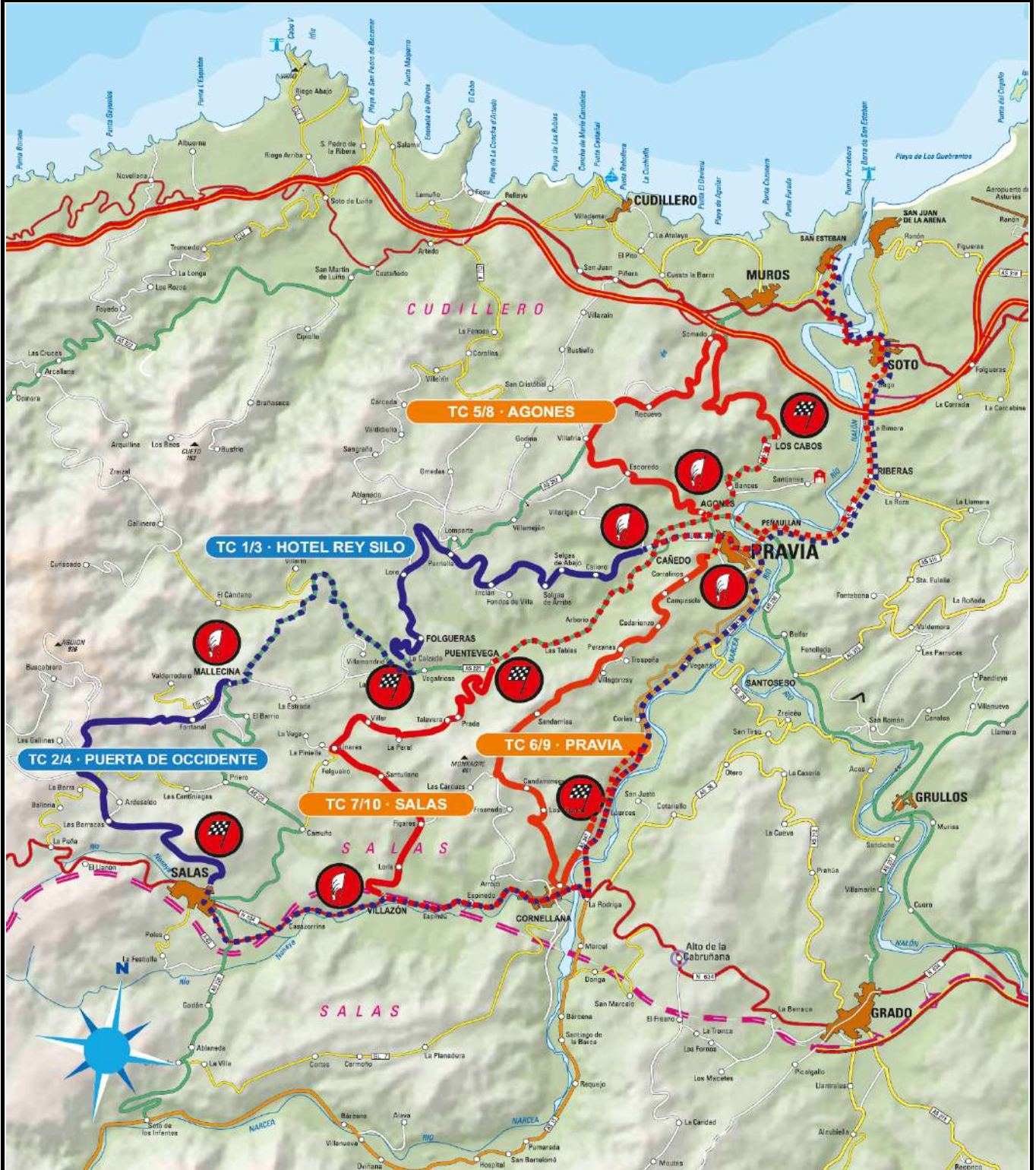
<p>Radio Point</p>		<p>road number</p>		<p>GPS coordinate</p>	
<p>total</p>	<p>partial</p>	<p>number pic</p>	<p>dist. regressive arival S.S.</p>	<p>Information</p>	<p>dist. Regressive to T.C.</p>
<p>point KM</p>	<p>streetlight</p>	<p>signal direction</p>	<p>highway sign</p>		
<p>Control Pass</p>	<p>caution!</p>	<p>signal village</p>	<p>petrol station</p>		
<p>Time Control</p>	<p>Start S.S.</p>	<p>Finish S.S.</p>	<p>Control Stop</p>		

Indice

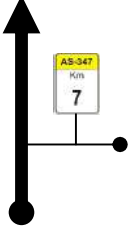

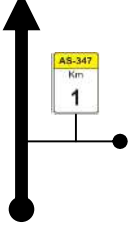

Documentos		Pag.	
	Mapa General	2	
	Tramo de Calibración	3	
	Itinerario-Horario	4	
Recorrido Rallye		1ª Etapa	Pag.
TC/CH	0	Salida Rallye → TC/CH 0A	Entrada Asistencia 9
TC/CH	0A	Entrada Asistencia → TC/CH 0B	Salida Asistencia 12
TC/CH	0B	Salida Asistencia → TC/CH 1	Cañedo 13
SS/TC	1	"Hotel Rey Silo 1" → TC/CH 2	Mallecina 21
SS/TC	2	"Puerta de Occidente 1" → TC/CH 2A	Entrada Reagrupamiento 29
TC/CH	2A	Entrada Reagrupamiento → TC/CH 2B	Salida Reagrupamiento 34
TC/CH	2B	Salida Reagrupamiento → TC/CH 2C	Entrada Asistencia 35
TC/CH	2C	Entrada Asistencia → TC/CH 2D	Salida Asistencia 39
TC/CH	2D	Salida asistencia → TC/CH 3	Cañedo 41
SS/TC	3	"Hotel Rey Silo 2" → TC/CH 4	Mallecina 49
SS/TC	4	"Puerta de Occidente 2" → TC/CH 4A	Entrada Parque - Fin Etapa 1 57
Recorrido Rallye		2ª Etapa	Pag.
TC/CH	4B	Salida Parque Cerrado → TC/CH 4C	Entrada Asistencia 65
TC/CH	4C	Entrada Asistencia → TC/CH 4D	Salida Asistencia 68
TC/CH	4D	Salida Asistencia → TC/CH 5	Agones 69
SS/TC	5	"Agones 1" → TC/CH 6	Pravia 77
SS/TC	6	"Pravia 1" → TC/CH 7	Villazón 87
SS/TC	7	"Salas 1" → TC/CH 7A	Entrada Reagrupamiento 97
TC/CH	7A	Entrada Reagrupamiento → TC/CH 7B	Salida Reagrupamiento 102
TC/CH	7B	Salida Reagrupamiento → TC/CH 7C	Entrada Asistencia 103
TC/CH	7C	Entrada Asistencia → TC/CH 7D	Salida Asistencia 106
TC/CH	7D	Salida Asistencia → TC/CH 8	Agones 107
SS/TC	8	"Agones 2" → TC/CH 9	Pravia 115
SS/TC	9	"Pravia 2" → TC/CH 10	Villazón 125
SS/TC	10	"Salas" → TC/CH 10A	Fin Rallye 133

Recorridos Alternativos

Overall Map Mapa General





DISTANCE		DIRECTION	INFORMATION
TOTAL	PARTIAL		
AS-347 Desde Pravia dirección Cornellana por la AS-16, entrando en el Cruce de Corias, Luerces y Repolles a la derecha hasta el Hito 7			
0,000	0,000		AS-347 N 43°27'04" W 6°08'14" 
5,972	5,972		AS-347 N 43°28'56" W 6°06'25" 



ITINERARY / ITINERARIO

LEG 1 FRIDAY 12th MAY 2023 / 1ª ETAPA VIERNES 12 DE MAYO 2023

TC CH	LOCATION LOCALIZACIÓN	SS Distance RecorridoTC	Liaison distance Recorrido enlace	Total distance Recorrido total	Target time Tiempo impartido	Average Promedio	First Car Due Hora 1er vehículo
0	Start / Salida Rallye						15:00
0A	Service IN / Entrada Asistencia		15,820	15,820	0:20	47,46	15:20
Service / Asistencia (A)					0:20		
0B	Service OUT / Salida Asistencia						15:40
Refueling		(24,694)	(58,786)	(83,480)			
1	TC SS-1 / CH TC-1		15,090	15,090	0:27	33,53	16:07
SS/TC 1	HOTEL REY SILO 1	13,310					16:10
2	TC SS-2 / CH TC-2		8,780	22,090	0:32	41,42	16:42
SS/TC 2	PUERTA DE OCCIDENTE 1	11,384					16:45
2A	Regroup IN / Entrada Reagrupamiento		1,716	13,100	0:20	39,30	17:05
REGROUP SALAS / REAGRUPAMIENTO SALAS					0:30		
2B	Regroup OUT / Salida Reagrupamiento						17:35
2C	Service IN / Entrada Asistencia		33,200	33,200	0:45	44,27	18:20
Service / Asistencia (B)					0:40		
2D	Service OUT / Salida Asistencia						19:00
Refueling		(24,694)	(59,886)	(84,580)			
3	TC SS-3 / CH TC-3		15,090	15,090	0:27	33,53	19:27
SS/TC 3	HOTEL REY SILO 2	13,310					19:30
4	TC SS-4 / CH TC4		8,780	22,090	0:32	41,42	20:02
SS/TC 4	PUERTA DE OCCIDENTE 2	11,384					20:05
4A	Parc Fermé IN / Entrada Parque Cerrado		22,846	34,230	0:45	45,64	20:50
Friday Totals / Totales Viernes		49,388	121,322	170,710			

Sunrise/Orto 07:02 - Sunset/Ocaso 21:39

ITINERARY / ITINERARIO

LEG 2 SATURDAY 13th MAY 2023 / 2ª ETAPA SÁBADO 13 DE MAYO 2023

TC CH	LOCATION LOCALIZACIÓN	SS Distance Recorrido TC	Liaison distance Recorrido enlace	Total distance Recorrido total	Target time Tiempo impartido	Average Promedio	First Car Due Hora 1er vehículo
4B	Exit Parc Fermé / Salida Parque Cerrado						9:00
4C	Service IN / Entrada Asistencia		13,170	13,170	0:20	39,51	9:20
Service / Asistencia (C)					0:45		
4D	Service OUT / Salida Asistencia						10:05
Refueling		(40,704)	(58,826)	(99,530)			
5	TC SS-5 / CH TC-5		14,030	14,030	0:26	32,38	10:31
SS/TC 5	AGONES	13,848					10:34
6	TC SS-6 / CH TC-6		7,962	21,810	0:33	39,65	11:07
SS/TC 6	PRAVIA	14,515					11:10
7	TC SS-7 / CH TC-7 (CP Cornellana)		13,605	28,120	0:45	37,49	11:55
SS/TC 7	SALAS	12,341					11:58
7A	Regroup IN / Entrada Reagrupamiento		10,059	22,400	0:42	32,00	12:40

3

REGROUP PRAVIA / REAGRUPAMIENTO PRAVIA **0:40**

7B	Regroup OUT / Salida Reagrupamiento						13:20
7C	Service IN / Entrada Asistencia		13,170	13,170	0:20	39,51	13:40
Service / Asistencia (D)					0:45		
7D	Service OUT / Salida Asistencia						14:25
Refueling		(40,704)	(41,996)	(82,700)			
8	TC SS-8 / CH TC-8		14,030	14,030	0:26	32,38	14:51
SS/TC 8	AGONES	13,848					14:54
9	TC SS-9 / CH TC-9		7,962	21,810	0:33	39,65	15:27
SS/TC 9	PRAVIA	14,515					15:30
10	TC SS-10 / CH TC-10		12,495	27,010	0:40	40,52	16:10
SS/TC 10	SALAS	12,341					16:13
10A	Parc Fermé IN / Entrada Parque Cerrado		7,509	19,850	0:37	32,19	16:50

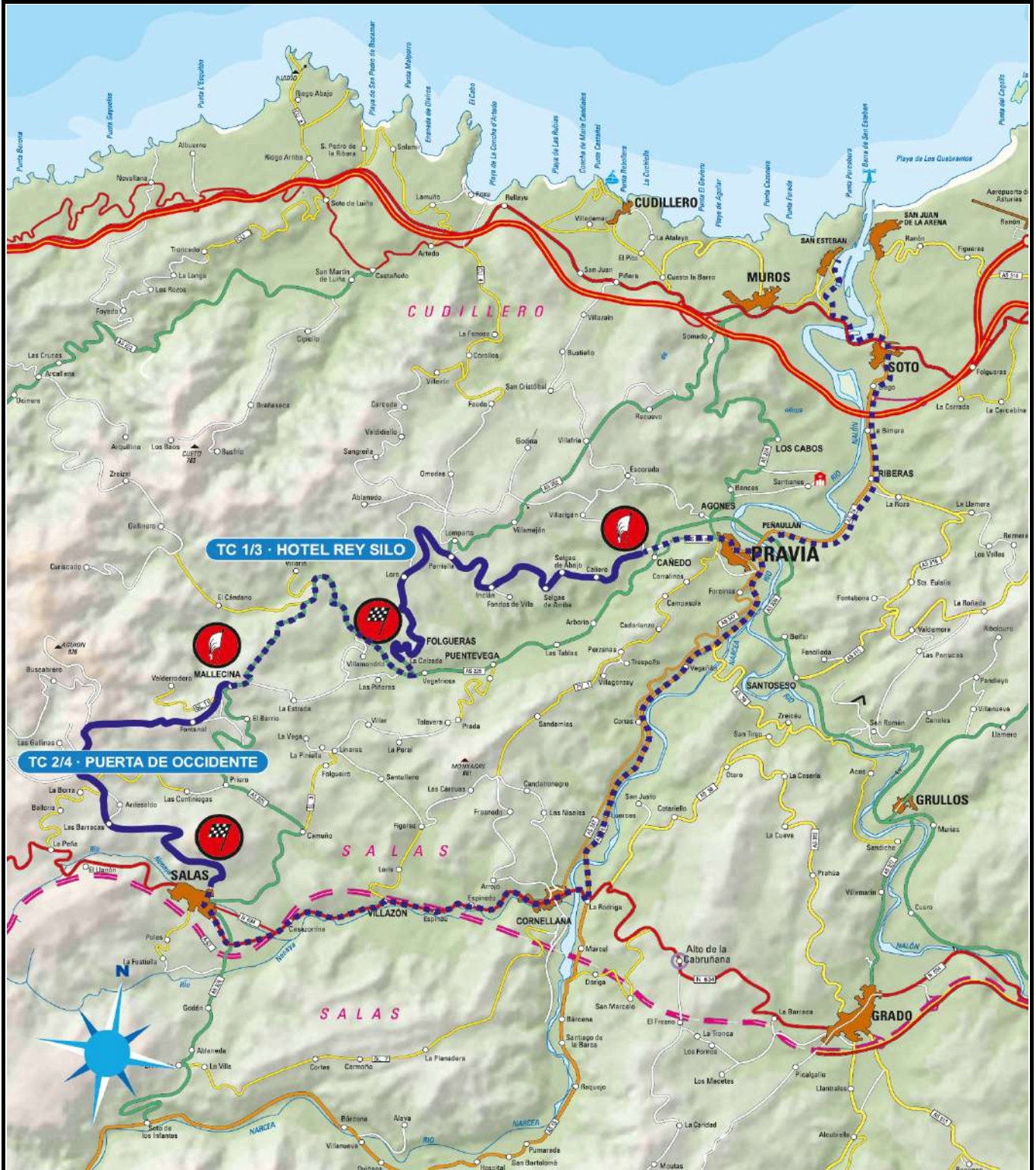
4

Saturday Totals / Totales Sábado **81,408** **113,992** **195,400**

Sunrise/Orto 07:01 - Sunset/Ocaso 21:40

TOTALS OF RALLY / TOTALES DEL RALLYE				
	SS TC	Liaison Enlace	Total	%
Friday 12th MAY / Viernes 12 de MAYO	49,388	121,322	170,710	28,93%
Sections 1,2 / Secciones 1,2				
Saturday 13th MAY / Sábado 13 de MAYO	81,408	113,992	195,400	41,66%
Sections 3,4,5 / Secciones 3,4,5				
Total 10 SS / TC	130,796	235,314	366,110	35,73%

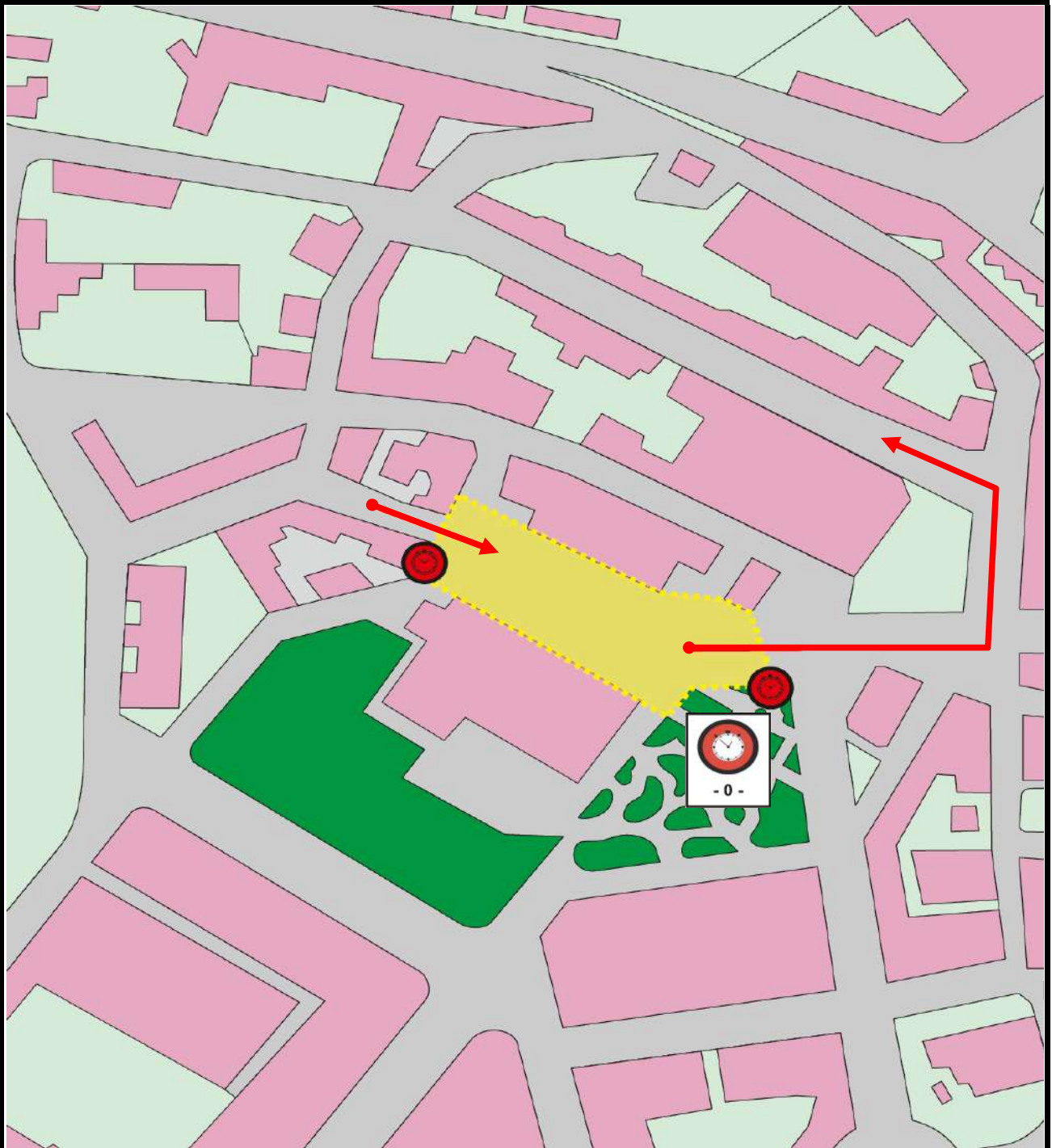
Leg 1 Map Mapa Etapa 1

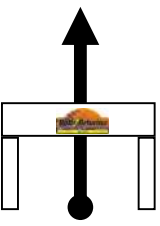


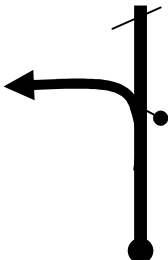
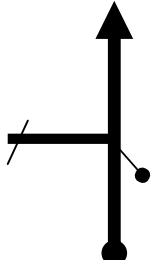




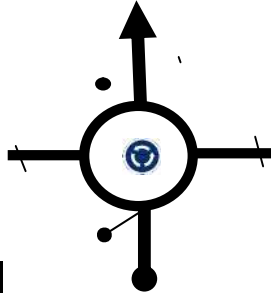







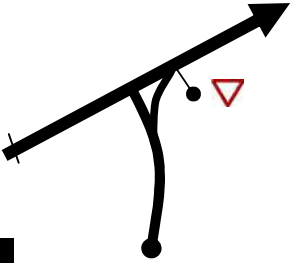



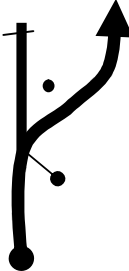









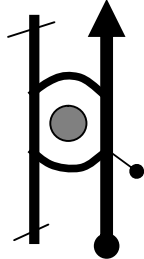



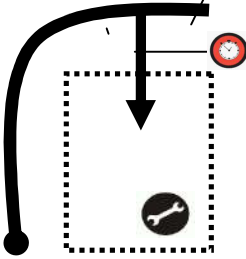


1st leg - 1st section
1ª Etapa - 1ª sección

PARC FERMÉ PARQUE CERRADO



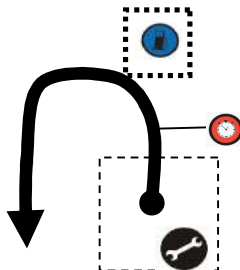





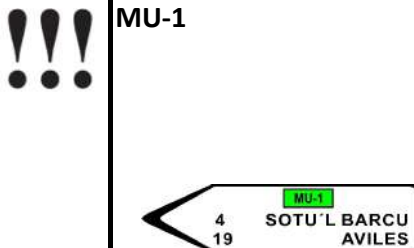
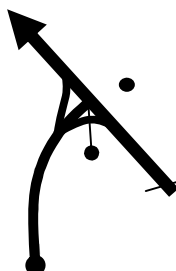
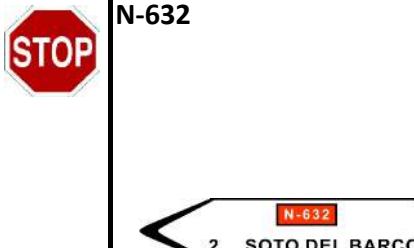
Rally de Asturias		Dist.: 15,820 km	Time: 0:20'	AV: 47,46 km/h	
Day: 1 Section: 1		Parque Cerrado Parc Fermé		Asistencia Service	
DISTANCE		DIRECTION		INFORMATION	Km to TC
TOTAL	PARTIAL				
0,000	0,000	1 	 - 0 -	Plaza Conde Guadalhorce N 43°29'24" W 06°06'45"	 15,820
0,020	0,020	2 		Avda. Carmen Miranda	15,800
0,360	0,340	3 		AS-369a	15,460
1,520	1,160	4 	 	AS-369 	14,300
2,550	1,030	5 	 	AS-369 	13,270

Rally de Asturias		Dist.: 15,820 km	Time: 0:20'	AV: 47,46 km/h	
Day: 1 Section: 1		Parque Cerrado Parc Fermé		Asistencia Service	
DISTANCE		DIRECTION		INFORMATION	Km to TC
TOTAL	PARTIAL				
3,860	1,310	6		 	11,960
9,060	5,200	7		 	6,760
10,780	1,720	8		 	5,040
12,530	1,750	9		 	3,290
13,860	1,330	10			1,960

Rally de Asturias		Dist.: 15,820 km	Time: 0:20'	AV: 47,46 km/h
Day: 1 Section: 1		Parque Cerrado Parc Fermé		Asistencia Service
DISTANCE		DIRECTION	INFORMATION	Km to TC
TOTAL	PARTIAL			
14,090	0,230	11	  c/ Teresina  	1,730
14,120	0,030	12	 c/ Casto Plasencia    	1,700
14,290	0,170	13	   Paseo Marítimo  	1,530
14,520	0,230	14	 Paseo Marítimo   	1,300
15,820	1,300	15	  - 0A - Parking Paseo Marítimo N 43°33'49" W 06°04'43" Service / Asistencia 	0,000

SERVICE PARK PARQUE DE ASISTENCIA



Rally de Asturias		Dist.: 15,09 km	Time: 0:27'	AV: 33,53 km/h	
Day: 1 Section: 1		Asistencia Service		SS 1 "Hotel Rey Silo 1"	
DISTANCE		DIRECTION		INFORMATION	Km to TC
TOTAL	PARTIAL				
0,000	0,000	1		Parking Paseo Marítimo N 43°33'49" W 06°04'43"	 15,090
1,500	1,500	2		c/ Casto Plasencia	 13,590
1,610	0,110	3		c/ Casto Plasencia	13,480
1,730	0,120	4		MU-1	 13,360
3,240	1,510	5		N-632	 11,850

Rally de Asturias		Dist.: 15,09 km	Time: 0:27'	AV: 33,53 km/h	
Day: 1 Section: 1		Asistencia Service		SS 1 "Hotel Rey Silo 1"	
DISTANCE		DIRECTION		INFORMATION	Km to TC
TOTAL	PARTIAL				
4,930	1,690	6		AS-16 	10,160
6,640	1,710	7		AS-16 	8,450
9,160	2,520	8		AS-16	5,930
11,850	2,690	9		AS-369 	3,240
13,120	1,270	10		AS-369 	1,970

Rally de Asturias		Dist.: 15,09 km	Time: 0:27'	AV: 33,53 km/h
Day: 1 Section: 1		Asistencia Service		SS 1 "Hotel Rey Silo 1"
DISTANCE		DIRECTION	INFORMATION	Km to TC
TOTAL	PARTIAL			
14,210	1,090	11 	local 	0,880
14,270	0,060	12 	local 	0,820
14,970	0,700	13 	s/n 	0,120
15,090	0,120	14 	local N 43°29'14" W 06°08'18"	 0,000
	0,250	15 	local N 43°29'06" W 06°08'24"	



SS 1/3 "Hotel Rey Silo"

Tc 1-3 Hotel Rey Silo
Plano de Salida

SS/TC 1-3 Hotel Rey Silo

START/SALIDA





SS 1/3 "Hotel Rey Silo"

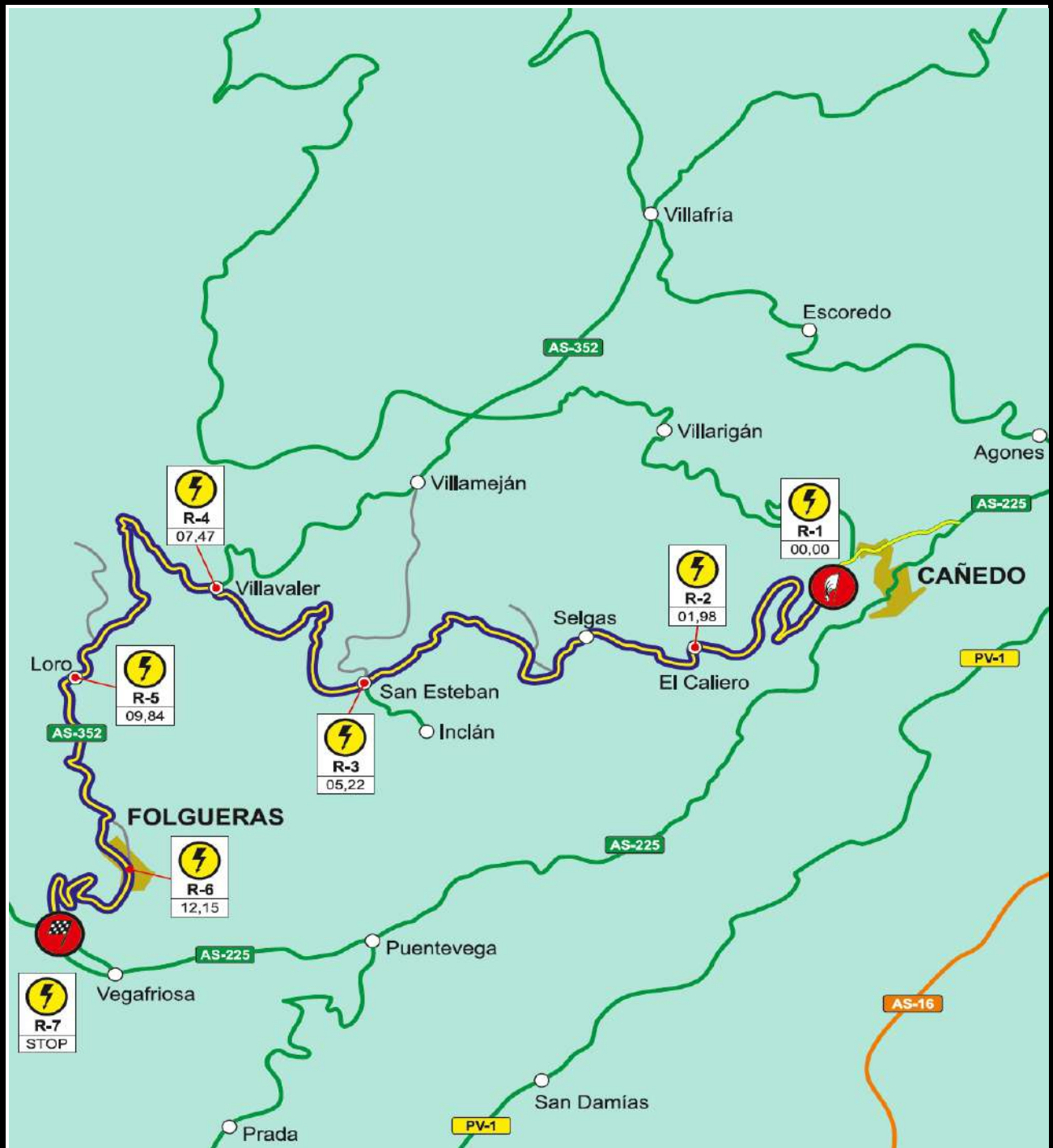
Tc 1-3 Hotel Rey Silo
Plano de Llegada

SS/TC 1-3 Hotel Rey Silo

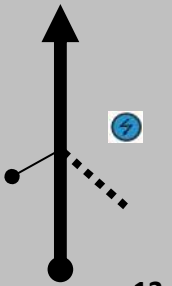



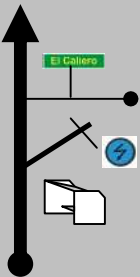

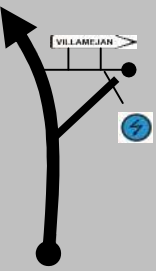


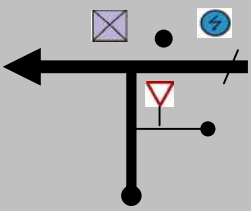



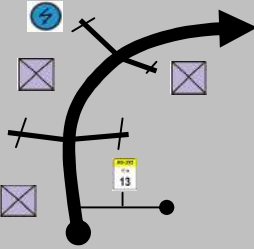


FINISH/META

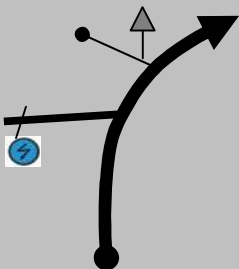
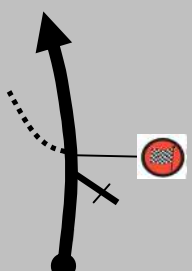
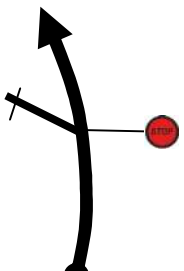
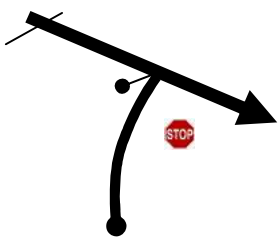



SS-TC 1-3 HOTEL REY SILO RADIOS

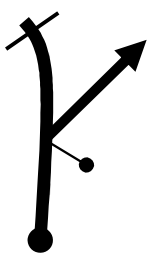

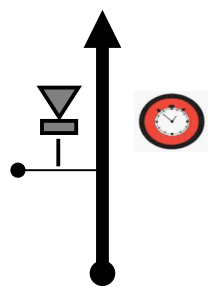


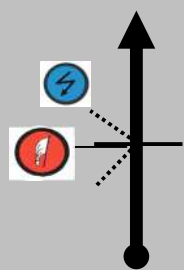






Rally de Asturias		Dist.: 22,09 km	Time: 0:32'	AV:41,42 km/h	
Day: 1 Section: 1		SS 1 "Hotel Rey Silo"	➔	SS 2 "Puerta de Occidente"	
DISTANCE		DIRECTION		INFORMATION	Km to TC
TOTAL	PARTIAL				
0,000	0,000	1 	 R 1  - 1 -	local N 43°29'06" W 06°08'24" 	22,090
1,982	1,982	2 	 R 2	local N 43°28'54" W 06°08'59" El Caliero	20,108
5,224	3,242	3 	 R 3	local N 43°28'48" W 06°10'40" 	16,866
7,457	2,233	4 	 R 4 	AS-352 N 43°29'08" W 06°11'32" 	14,633
9,847	2,390	5 	 R 5 	AS-352 N 43°28'49" W 06°12'12"	12,243

Rally de Asturias		Dist.: 22,09 km	Time: 0:32'	AV:41,42 km/h
Day: 1 Section: 1		SS 1 "Hotel Rey Silo" →	SS 2 "Puerta de Occidente"	
DISTANCE		DIRECTION	INFORMATION	Km to TC
TOTAL	PARTIAL			
12,151	2,304	6	 AS-352 N 43°27'53" W 06°12'00" R 6	9,939
13,310	1,159	7	 AS-352 N 43°27'53" W 06°12'23" - 1 -	8,780
13,840	0,530	8	 AS-352 N 43°28'00" W 06°11'59" - 1 -	8,250
14,270	0,430	9	 AS-369 N 43°28'00" W 06°11'59" STOP	7,820
21,700	7,430	10	 AS-369 N 43°27'21" W 06°14'59" MALLECINA	0,390

Rally de Asturias	Dist.: 22,09 km	Time: 0:32'	AV:41,42 km/h
<i>Day: 1</i> <i>Section: 1</i>	SS 1 "Hotel Rey Silo"	SS 2 "Puerta de Occidente"	

DISTANCE		DIRECTION	INFORMATION	Km to TC
TOTAL	PARTIAL			
21,930	0,230		SL-11 	0,160
22,090	0,160		 SL-11 N 43°27'18" W 06°15'15"	 0,000
	0,110		 SL-11 N 43°27'17" W 06°15'18"	




SS 2-4 "Puerta de Occidente"

Tc 2-4 Puerta de Occidente
Plano de Salida

SS/TC 2-4 Puerta de Occidente

START/SALIDA





SS 2-4 "Puerta de Occidente"

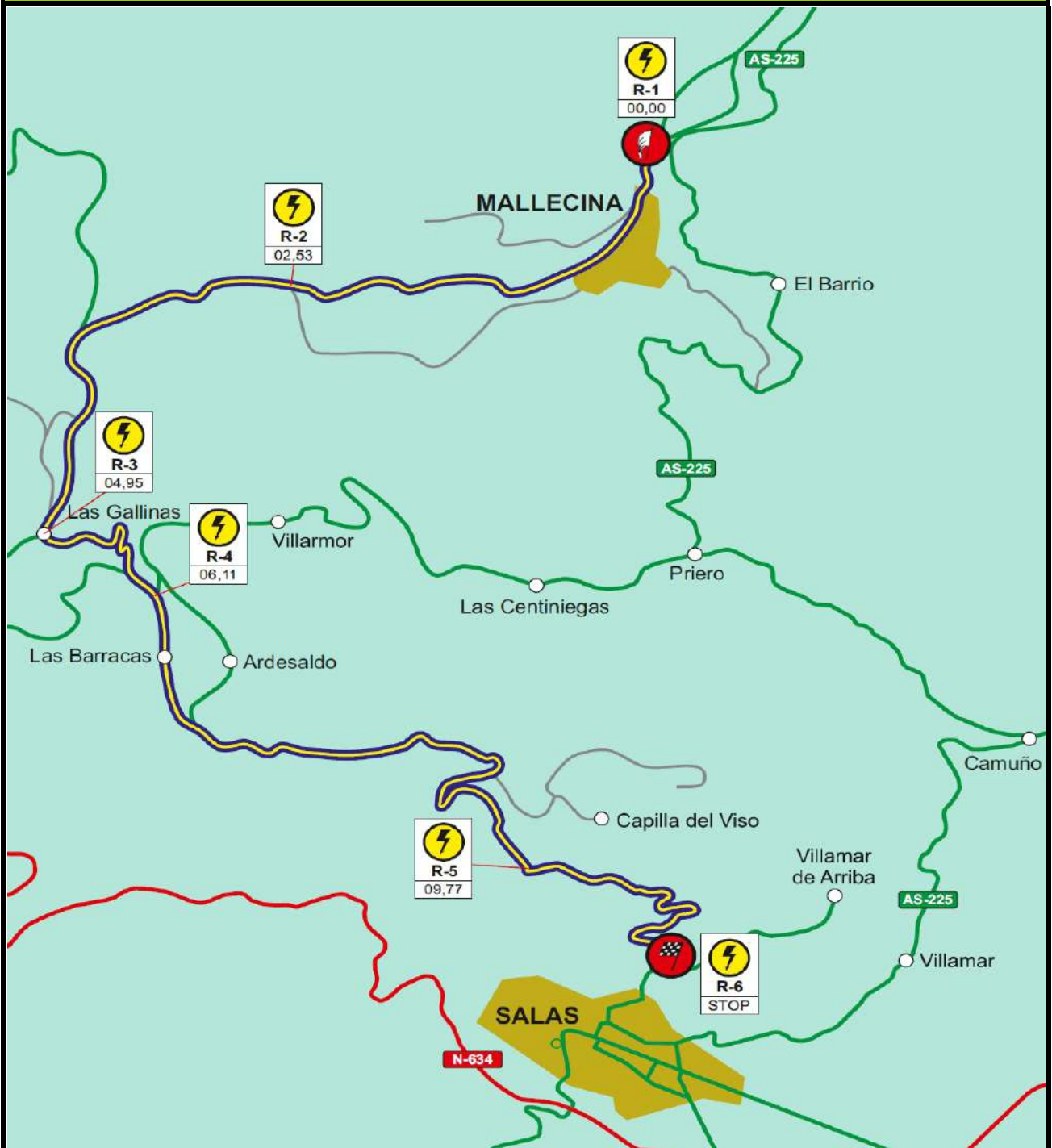
Tc 2-4 Puerta de Occidente
Plano de Llegada

SS/TC 2-4 Puerta de Occidente

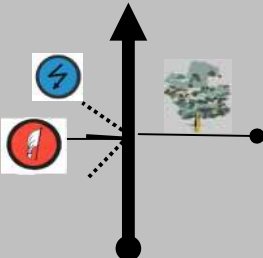




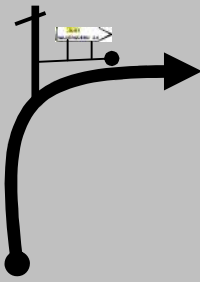

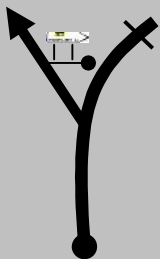

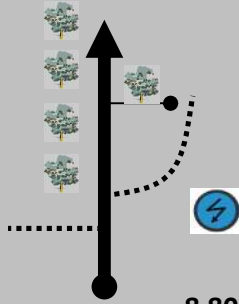

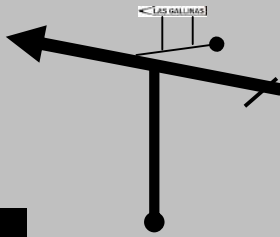

FINISH/META

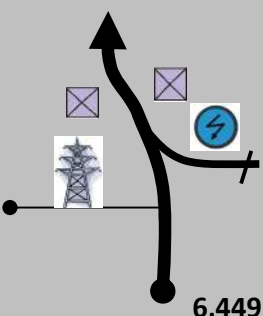

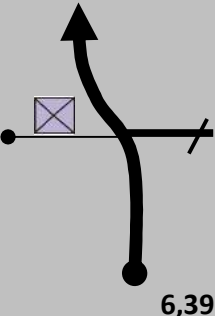
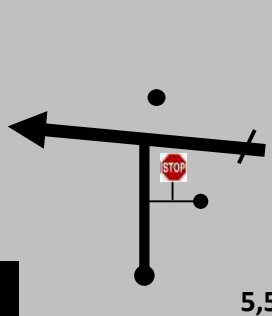

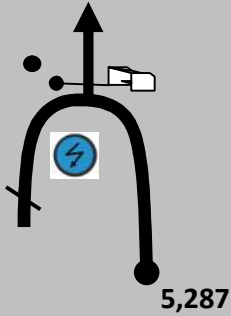


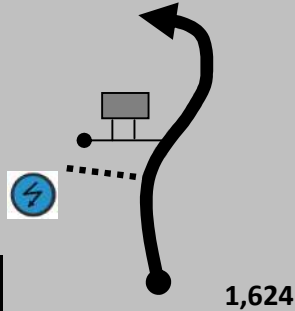



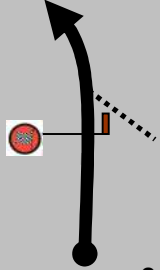


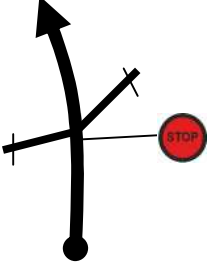



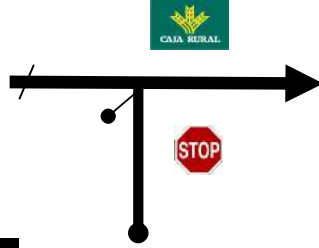
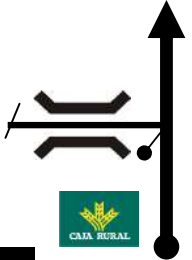
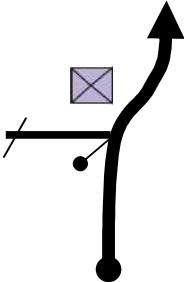
SS-TC 2-4 PUERTA DE OCCIDENTE RADIOS



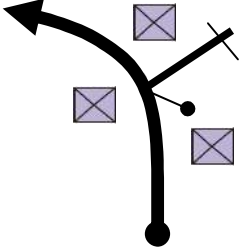
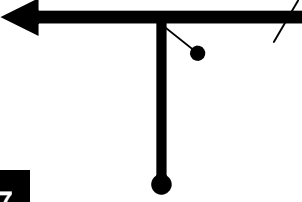
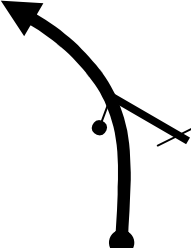
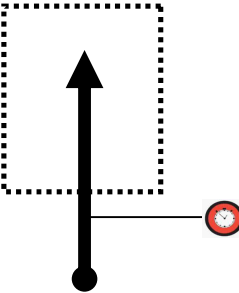




Rally de Asturias		Dist.: 13,10 km	Time: 0:20'	AV: 39,30 km/h
Day: 1 Section: 1		SS 2 "Puerta de Occidente"	Reagrupamiento Regrouping	
DISTANCE		DIRECTION	INFORMATION	Km to TC
TOTAL	PARTIAL			
0,000	0,000	 1 11,384	 SL-11 N 43°27'17" W 06°15'18"  R 1  - 2 -	
0,221	0,221	 2 11,163	SL-11 N 43°27'10" W 06°15'20"  VALDERODERO 2,5	12,879
0,290	0,069	 3 11,094	s/n N 43°27'08" W 06°15'21"  VALDERODERO 2,5	12,810
2,580	2,290	 4 8,804	 s/n N 43°26'51" W 06°16'47"	10,520
3,782	1,202	 5 7,602	SL-6 N 43°26'40" W 06°17'36"  LAS GALLINAS	9,318

Rally de Asturias		Dist.: 13,10 km	Time: 0:20'	AV: 39,30 km/h
Day: 1 Section: 1		SS 2 "Puerta de Occidente"	Reagrupamiento Regrouping	
DISTANCE		DIRECTION	INFORMATION	Km to TC
TOTAL	PARTIAL			
4,935	1,153	6 	 R 3 SL-6 N 43°26'05" W 06°17'42"	8,165
4,987	0,052	7 	SL-6 N 43°26'03" W 06°17'42"	8,113
5,876	0,889	8 	SL-6 N 43°25'56" W 06°17'20" 	7,224
6,097	0,221	9 	 R 4 local N 43°25'51" W 06°17'15" 	7,003
9,760	3,663	10 	 R 5 local N 43°25'02" W 06°15'49"	3,340

Rally de Asturias		Dist.: 13,10 km	Time: 0:20'	AV: 39,30 km/h
Day: 1 Section: 1		SS 2 "Puerta de Occidente" →	Reagrupamiento Regrouping	
DISTANCE		DIRECTION	INFORMATION	Km to TC
TOTAL	PARTIAL			
11,384	1,624	11 	 local N 43°24'49" W 06°15'22" 	1,716
11,750	0,366	12 	 R 6  - 2 -  local N 43°24'46" W 06°15'14"	1,350
12,320	0,570	13 	c/ Ponteio	0,780
12,350	0,030	14 	c/ Ponteio	0,750
12,560	0,210	15 	c/ Ponteio	0,540

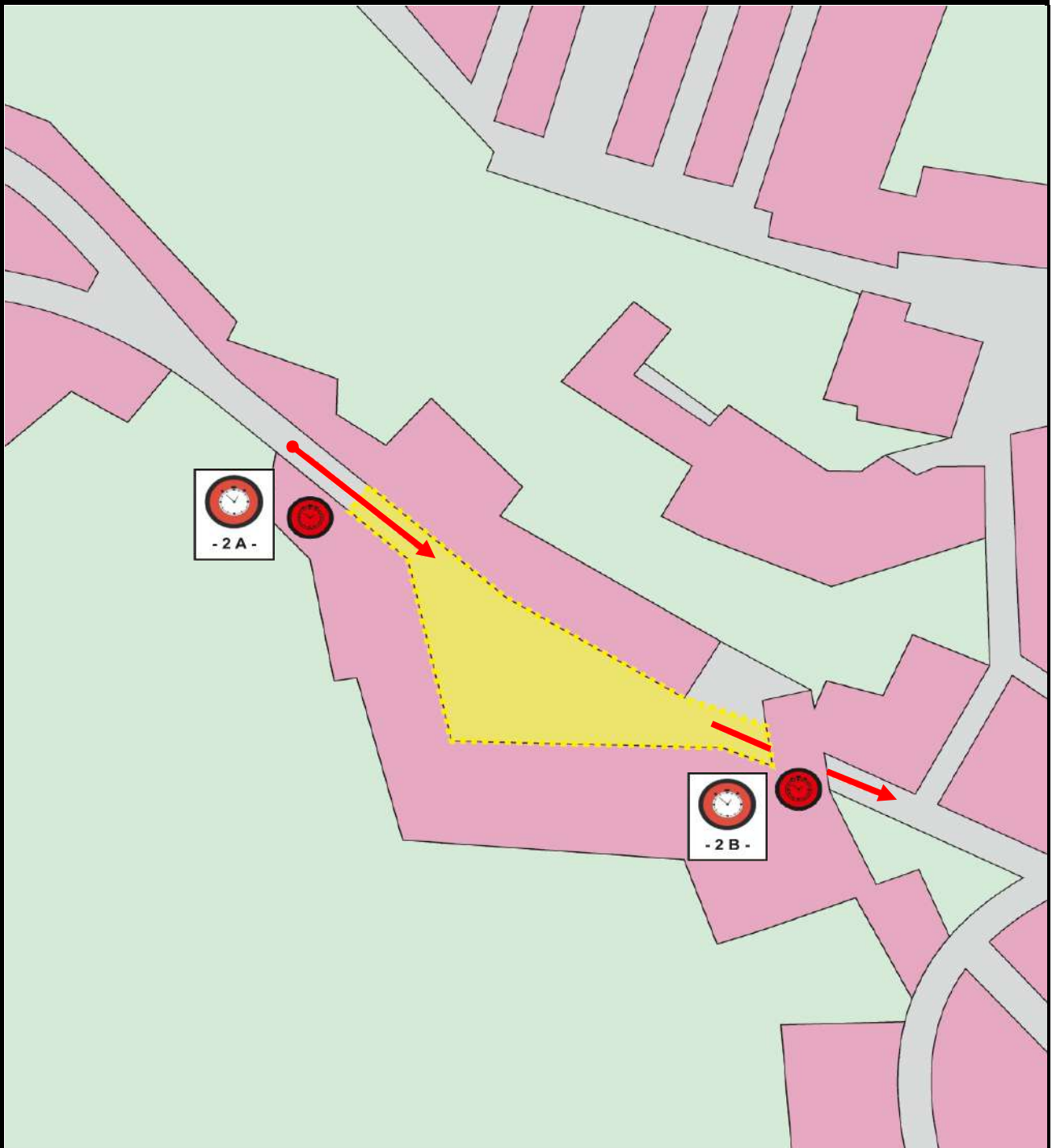
Rally de Asturias	Dist.: 13,10 km	Time: 0:20'	AV: 39,30 km/h
<i>Day: 1</i> <i>Section: 1</i>	SS 2 "Puerta de Occidente"	➔	Reagrupamiento Regrouping

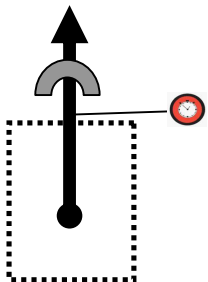


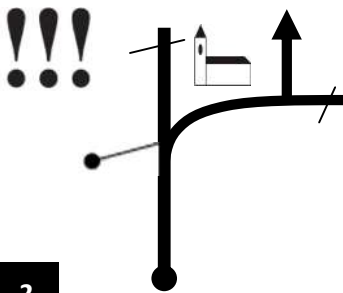
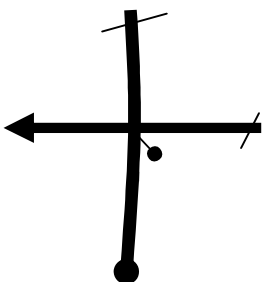
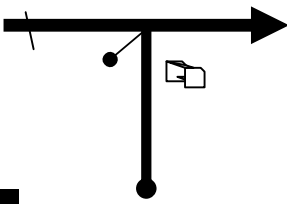




DISTANCE		DIRECTION	INFORMATION	Km to TC
TOTAL	PARTIAL			
12,790	0,230		c/ La Carriona	0,310
12,900	0,110		c/ Ondinas	0,200
13,030	0,130		c/ Ondinas	0,070
13,100	0,070		 La Campa N 43°24'34" W 06°15'44"	 0,000

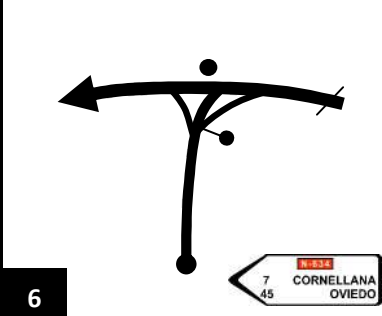






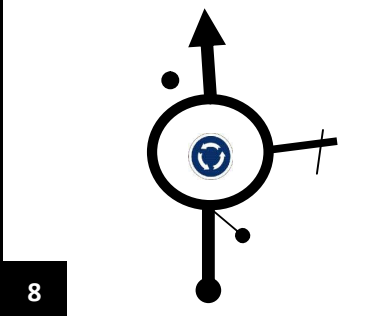








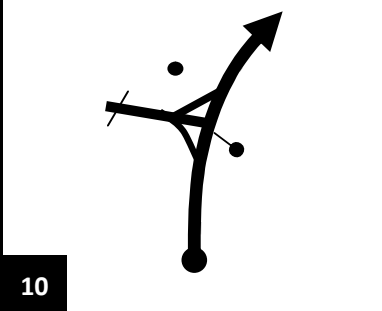


1st leg - 2nd section
1ª Etapa - 2ª sección

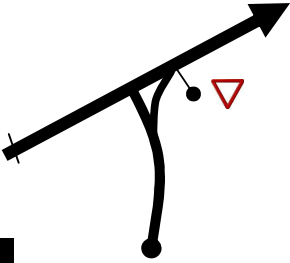



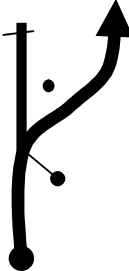









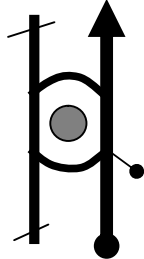



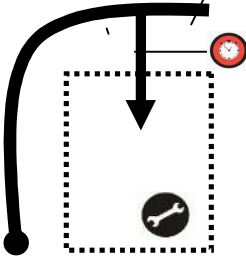



REGROUP / REAGRUPAMIENTO SALAS



Rally de Asturias		Dist.: 33,20 km	Time: 0:45'	AV: 44,27 km/h
Day: 1 Section: 2		Regrouping Reagrupamiento		Asistencia Service
DISTANCE		DIRECTION	INFORMATION	Km to TC
TOTAL	PARTIAL			
0,000	0,000	1 	 La Campa N 43°24'33" W 06°15'41"	 33,200
0,050	0,050	2 	c/ del Llagarón	33,150
0,580	0,530	3 	c/ de la Garibalda	32,620
0,690	0,110	4 	 Avda. de Chamberí	32,510
0,790	0,100	5 	 N-634a N 43°24'24" W 06°15'11"	 32,410

Rally de Asturias		Dist.: 33,20 km	Time: 0:45'	AV: 44,27 km/h	
Day: 1 Section: 2		Regrouping Reagrupamiento		Asistencia Service	
DISTANCE		DIRECTION		INFORMATION	Km to TC
TOTAL	PARTIAL				
2,310	1,520	6		 N-634a N 43°24'05" W 06°14'12" 	30,890
2,780	0,470	7		  	30,420
8,870	6,090	8		   	24,330
10,530	1,660	9		  	22,670
20,880	10,350	10		AS-347	12,320

Rally de Asturias		Dist.: 33,20 km	Time: 0:45'	AV: 44,27 km/h	
Day: 1 Section: 2		Regrouping Reagrupamiento		Asistencia Service	
DISTANCE		DIRECTION		INFORMATION	Km to TC
TOTAL	PARTIAL				
21,240	0,360	11		 	11,960
26,440	5,200	12		 	6,760
28,160	1,720	13		 	5,040
29,910	1,750	14		 	3,290
31,240	1,330	15			1,960

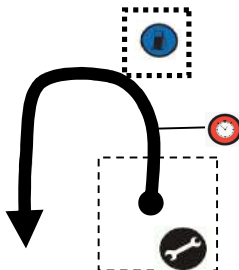







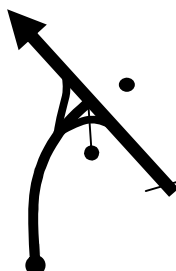

Rally de Asturias		Dist.: 33,20 km	Time: 0:45'	AV: 44,27 km/h	
Day: 1 Section: 2		Regrouping Reagrupamiento		Asistencia Service	
DISTANCE		DIRECTION		INFORMATION	Km to TC
TOTAL	PARTIAL				
31,470	0,230	16		 c/ Teresina  	1,730
31,500	0,030	17		c/ Casto Plasencia    	1,700
31,670	0,170	18		  Paseo Marítimo  	1,530
31,900	0,230	19		Paseo Marítimo   	1,300
33,200	1,300	20		  Parking Paseo Marítimo N 43°33'49" W 06°04'43" Service / Asistencia	 0,000

SERVICE PARK PARQUE DE ASISTENCIA

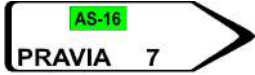



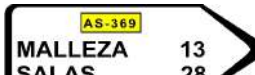


-  Service Park
Parque de Asistencia
-  Trailer Parking
P arking Remolques



Rally de Asturias		Dist.: 15,09 km	Time: 0:27'	AV: 33,53 km/h	
Day: 1 Section: 2		Asistencia Service		SS 3 "Hotel Rey Silo 2"	
DISTANCE		DIRECTION		INFORMATION	Km to TC
TOTAL	PARTIAL				
0,000	0,000	1		 Parking Paseo Marítimo N 43°33'49" W 06°04'43"	 15,090
1,500	1,500	2		 c/ Casto Plasencia	13,590
1,610	0,110	3		c/ Casto Plasencia	13,480
1,730	0,120	4		!!! MU-1 	13,360
3,240	1,510	5		STOP N-632 	11,850

Rally de Asturias	Dist.: 15,09 km	Time: 0:27'	AV: 33,53 km/h
<i>Day: 1</i> <i>Section: 2</i>	Asistencia Service	SS 3 "Hotel Rey Silo 2"	

DISTANCE		DIRECTION	INFORMATION	Km to TC
TOTAL	PARTIAL			
4,930	1,690	6	AS-16 	10,160
6,640	1,710	7	AS-16 	8,450
9,160	2,520	8	AS-16 	5,930
11,850	2,690	9	AS-369 	3,240
13,120	1,270	10	AS-369 	1,970

Rally de Asturias		Dist.: 15,09 km	Time: 0:27'	AV: 33,53 km/h
Day: 1 Section: 2		Asistencia Service		SS 3 "Hotel Rey Silo 2"
DISTANCE		DIRECTION	INFORMATION	Km to TC
TOTAL	PARTIAL			
14,210	1,090	11 	local 	0,880
14,270	0,060	12 	local 	0,820
14,970	0,700	13 	s/n 	0,120
15,090	0,120	14 	local N 43°29'14" W 06°08'18"	 0,000
	0,250	15 	local N 43°29'06" W 06°08'24"	



SS 1/3 "Hotel Rey Silo"

Tc 1-3 Hotel Rey Silo
Plano de Salida

SS/TC 1-3 Hotel Rey Silo

START/SALIDA





SS 1/3 "Hotel Rey Silo"

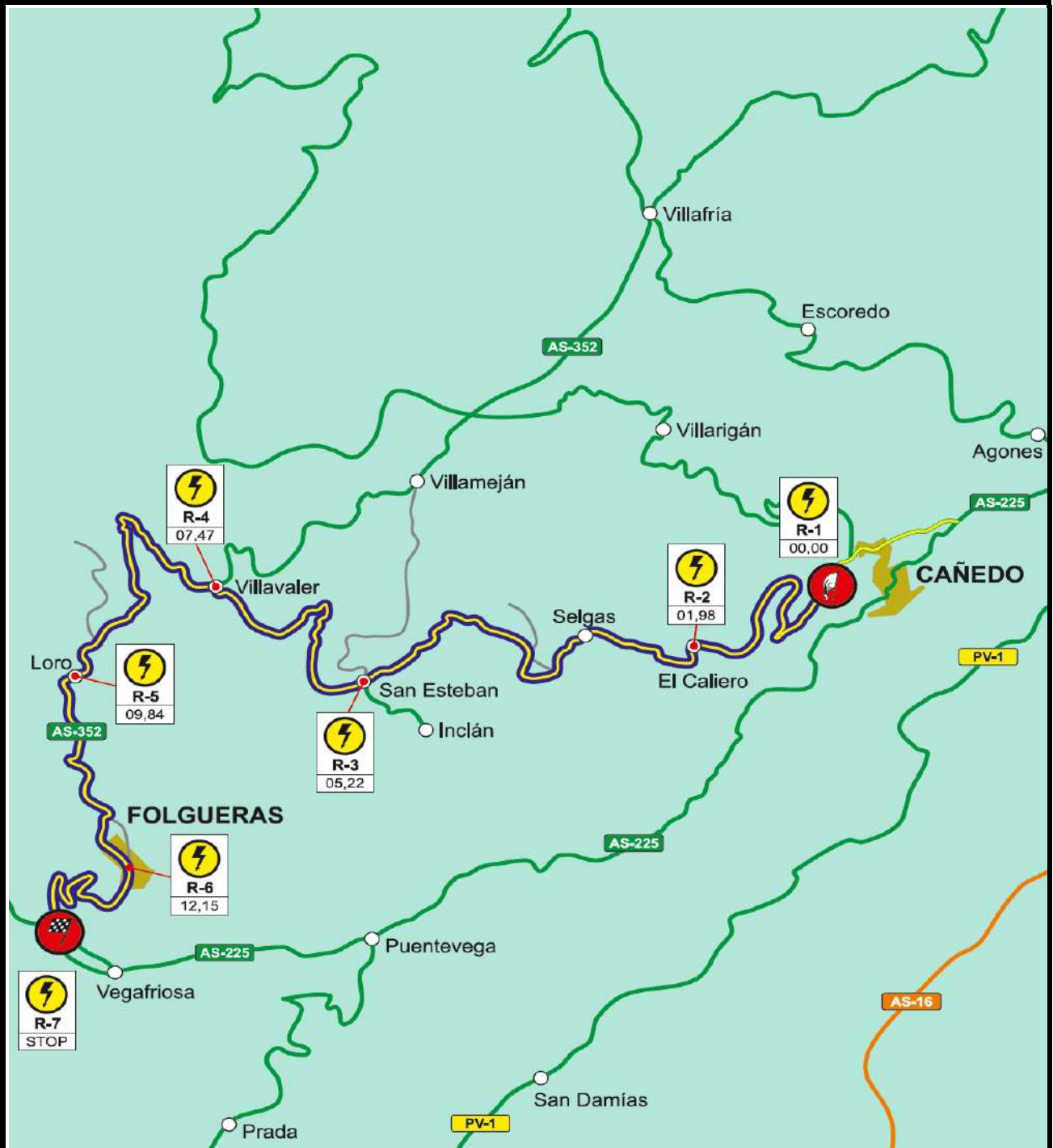
Tc 1-3 Hotel Rey Silo
Plano de Llegada

SS/TC 1-3 Hotel Rey Silo

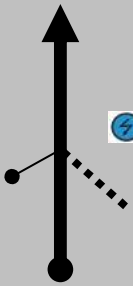






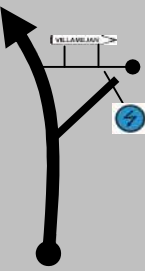


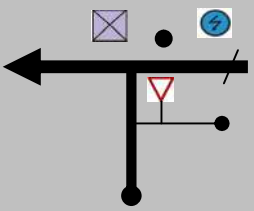



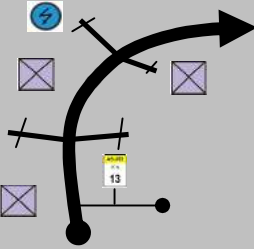


FINISH/META

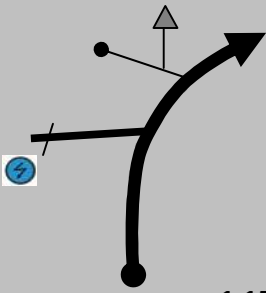

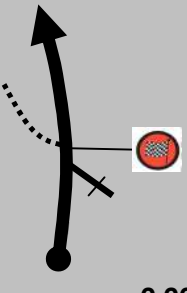


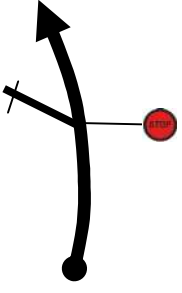


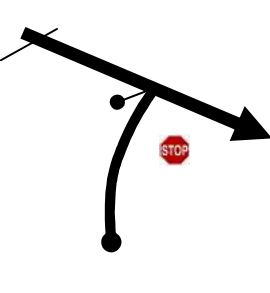






SS-TC 1-3 HOTEL REY SILO RADIOS

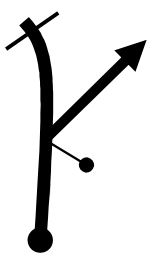

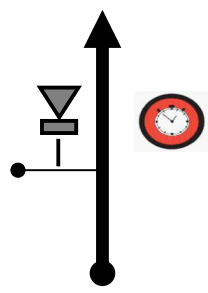


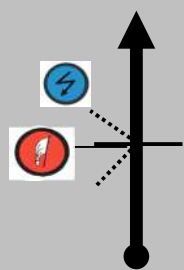






Rally de Asturias		Dist.: 22,09 km	Time: 0:32'	AV:41,42 km/h	
Day: 1 Section: 2		SS 3 "Hotel Rey Silo 2"	➔	SS 4 "Puerta de Occidente 2"	
DISTANCE		DIRECTION		INFORMATION	Km to TC
TOTAL	PARTIAL				
0,000	0,000	1 	 R 1 	local N 43°29'06" W 06°08'24" 	22,090
1,982	1,982	2 	 R 2	local N 43°28'54" W 06°08'59" 	20,108
5,224	3,242	3 	 R 3 	local N 43°28'48" W 06°10'40"	16,866
7,457	2,233	4 	 R 4 	AS-352 N 43°29'08" W 06°11'32" 	14,633
9,847	2,390	5 	 R 5 	AS-352 N 43°28'49" W 06°12'12"	12,243

Rally de Asturias		Dist.: 22,09 km	Time: 0:32'	AV:41,42 km/h	
Day: 1 Section: 2		SS 3 "Hotel Rey Silo 2"	➔	SS 4 "Puerta de Occidente 2"	
DISTANCE		DIRECTION		INFORMATION	Km to TC
TOTAL	PARTIAL				
12,151	2,304	6		AS-352 N 43°27'53" W 06°12'00" 	9,939
13,310	1,159	7		AS-352 N 43°27'53" W 06°12'23" 	 8,780
13,840	0,530	8		AS-352 N 43°28'00" W 06°11'59" 	 8,250
14,270	0,430	9		AS-369 N 43°28'00" W 06°11'59" 	 7,820
21,700	7,430	10		AS-369 N 43°27'21" W 06°14'59" MALLECINA	 0,390


Rally de Asturias	Dist.: 22,09 km	Time: 0:32'	AV:41,42 km/h
<i>Day: 1</i> <i>Section: 2</i>	SS 3 "Hotel Rey Silo 2"	SS 4 "Puerta de Occidente 2"	

DISTANCE		DIRECTION	INFORMATION	Km to TC
TOTAL	PARTIAL			
21,930	0,230		SL-11 	0,160
22,090	0,160		 SL-11 N 43°27'18" W 06°15'15"	 0,000
	0,110		 SL-11 N 43°27'17" W 06°15'18"	



SS/TC 2-4 Puerta de Occidente

START/SALIDA





SS 2-4 "Puerta de Occidente"

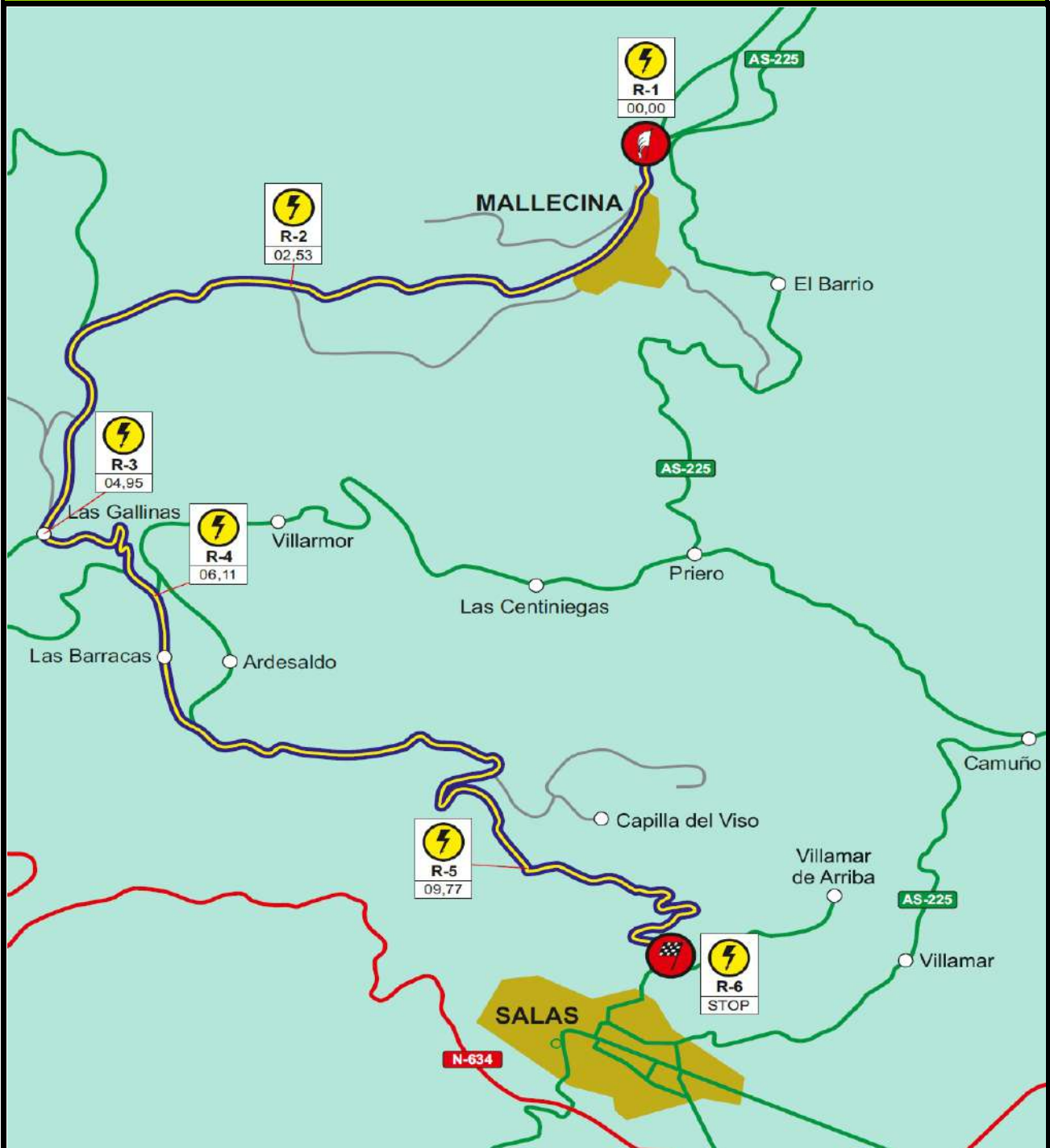
Tc 2-4 Puerta de Occidente
Plano de Llegada

SS/TC 2-4 Puerta de Occidente

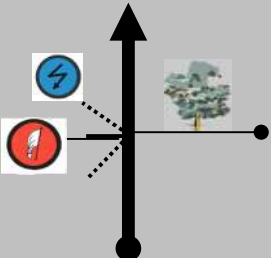

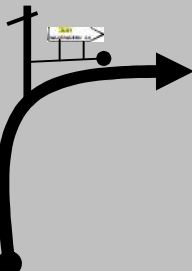

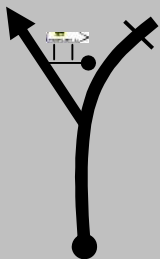

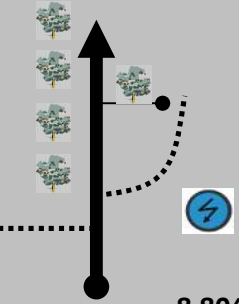

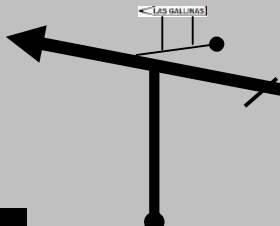

FINISH/META



SS-TC 2-4 PUERTA DE OCCIDENTE RADIOS





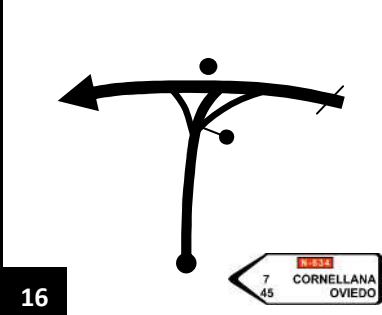






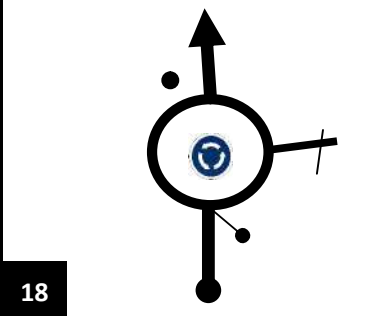








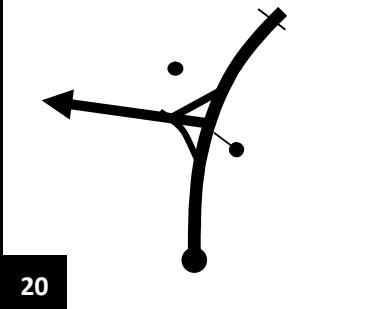
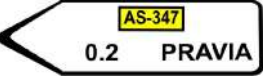
Rally de Asturias		Dist.: 34,23 km	Time: 0:45'	AV: 45,64 km/h	
Day: 1 Section: 2		SS 4 "Puerta de Occidente 2"	➔	Parque cerrado Parc Ferme	
DISTANCE		DIRECTION		INFORMATION	Km to TC
TOTAL	PARTIAL				
0,000	0,000	1		SL-11 N 43°27'17" W 06°15'18"  - 4 -	34,230
0,221	0,221	2		SL-11 N 43°27'10" W 06°15'20" 	34,009
0,290	0,069	3		s/n N 43°27'08" W 06°15'21" 	33,940
2,580	2,290	4		s/n N 43°26'51" W 06°16'47" 	31,650
3,782	1,202	5		SL-6 N 43°26'40" W 06°17'36" 	30,448

Rally de Asturias	Dist.: 34,23 km	Time: 0:45'	AV: 45,64 km/h
<i>Day: 1</i> <i>Section: 2</i>	SS 4 "Puerta de Occidente 2"	Parque cerrado Parc Ferme	




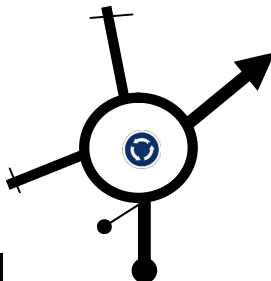


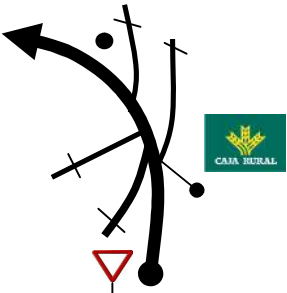




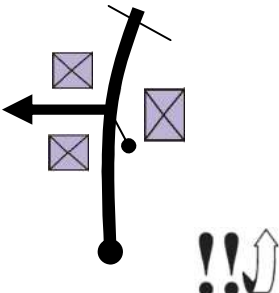
DISTANCE		DIRECTION	INFORMATION	Km to TC
TOTAL	PARTIAL			
4,935	1,153		 SL-6 N 43°26'05" W 06°17'42"	29,295
4,987	0,052		 SL-6 N 43°26'03" W 06°17'42"	29,243
5,876	0,889		 SL-6 N 43°25'56" W 06°17'20" 	28,354
6,097	0,221		 local N 43°25'51" W 06°17'15" 	28,133
9,760	3,663		 local N 43°25'02" W 06°15'49"	24,470

Rally de Asturias		Dist.: 34,23 km	Time: 0:45'	AV: 45,64 km/h	
Day: 1 Section: 2	SS 4 "Puerta de Occidente 2"		➔	Parque cerrado Parc Ferme	
DISTANCE		DIRECTION		INFORMATION	Km to TC
TOTAL	PARTIAL				
11,384	1,624	11		 local N 43°24'49" W 06°15'22" 	22,846
11,750	0,366	12		 local N 43°24'46" W 06°15'14" 	22,480
12,320	0,570	13		c/ Punteo	21,910
12,880	0,560	14		 AS-369 SOTO DE LOS INFANTES 8	21,350
13,010	0,130	15		 N-634a N 43°24'24" W 06°15'11" 	21,220

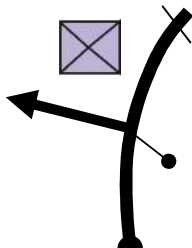
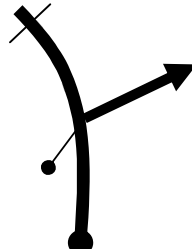
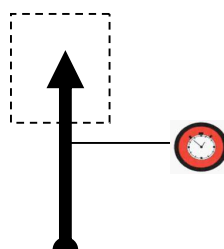


Rally de Asturias	Dist.: 34,23 km	Time: 0:45'	AV: 45,64 km/h
<i>Day: 1</i> <i>Section: 2</i>	SS 4 "Puerta de Occidente 2"	➔	Parque cerrado Parc Ferme

DISTANCE		DIRECTION	INFORMATION	Km to TC
TOTAL	PARTIAL			
14,530	1,520		 N-634a N 43°24'05" W 06°14'12" 	19,700
15,000	0,470		  	19,230
21,090	6,090		   	13,140
22,750	1,660		  	11,480
33,100	10,350		AS-347 	1,130

Rally de Asturias	Dist.: 34,23 km	Time: 0:45'	AV: 45,64 km/h
<i>Day: 1</i> <i>Section: 2</i>	SS 4 "Puerta de Occidente 2"	➔	Parque cerrado Parc Ferme

DISTANCE		DIRECTION	INFORMATION	Km to TC
TOTAL	PARTIAL			
33,230	0,130		AS-347  	1,000
33,340	0,110		 c/ La Fontana 	0,890
33,520	0,180		 c/ San Antonio 	0,710
33,660	0,140		c/ Ramon García Valle 	0,570
34,040	0,380		c/ Primo de Rivera	0,190

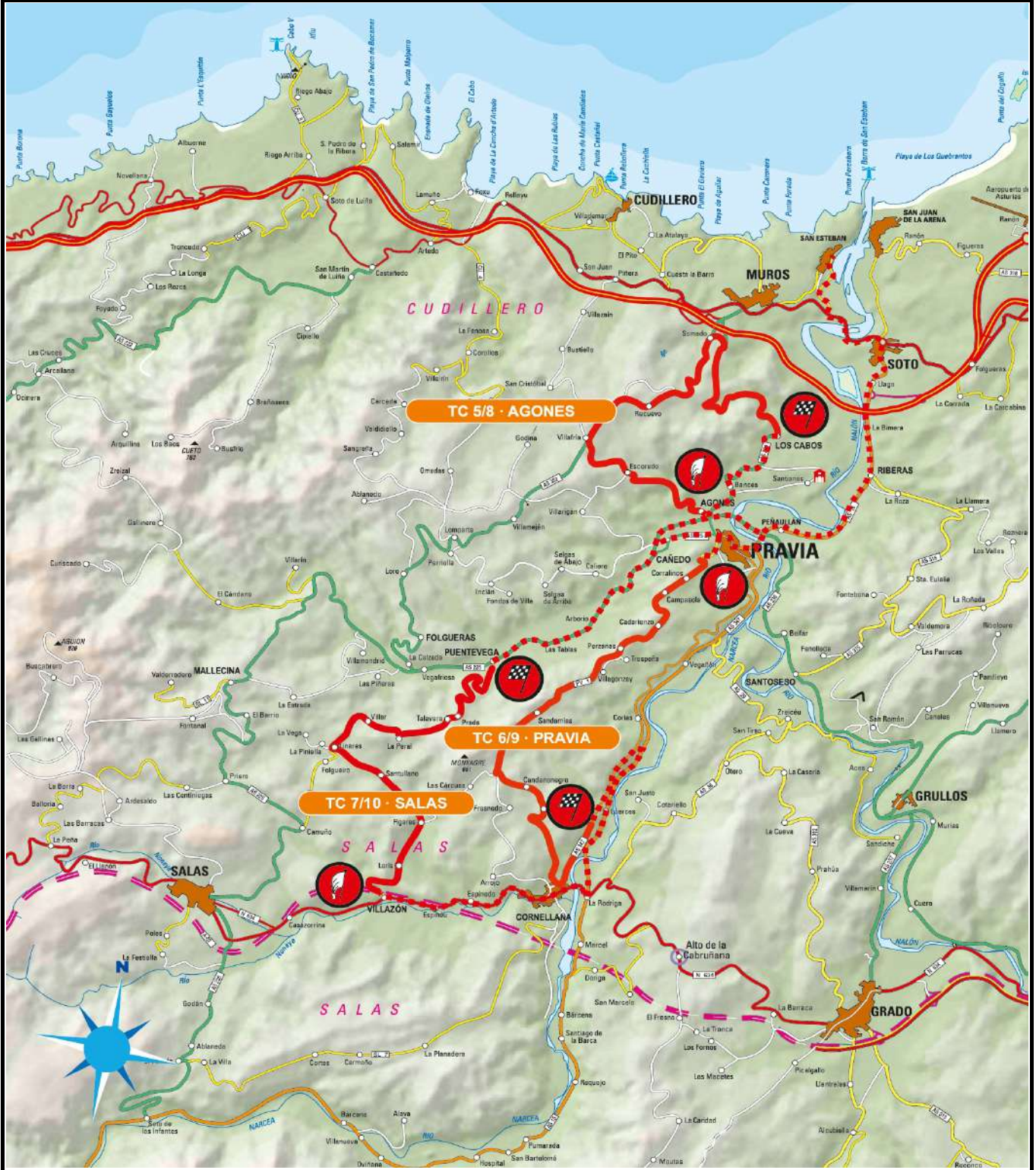
Rally de Asturias	Dist.: 34,23 km	Time: 0:45'	AV: 45,64 km/h
<i>Day: 1</i> <i>Section: 2</i>	SS 4 "Puerta de Occidente 2"	➔	Parque cerrado Parc Ferme

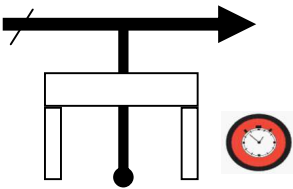


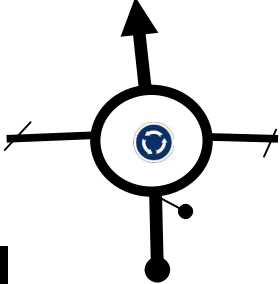







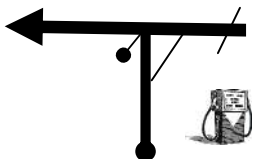


DISTANCE		DIRECTION	INFORMATION	Km to TC
TOTAL	PARTIAL			
34,130	0,090	 26	c/ Doctor Argüelles	0,100
34,180	0,050	 27		0,050
34,230	0,050	 28	 Parque Sabino Moutas N 43°29'22" W 06°06'51"	 0,000

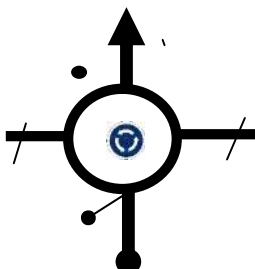

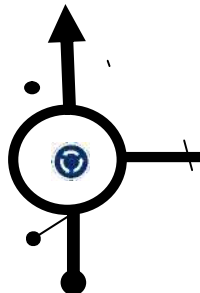

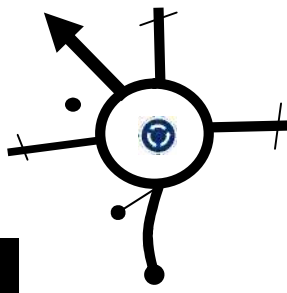



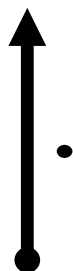



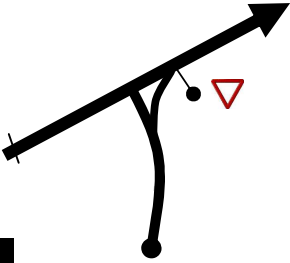



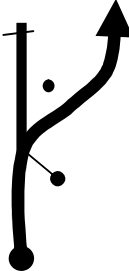









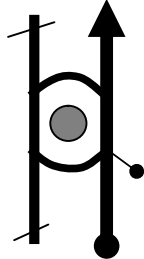



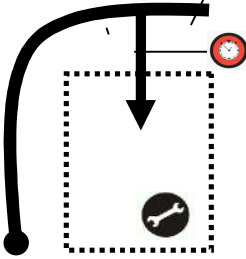



2nd leg - 3rd section
2ª Etapa - 3ª sección

Leg 2 Map Mapa Etapa 2



Rally de Asturias		Dist.: 13,170 km	Time: 0:20'	AV: 39,51 km/h	
Day: 2 Section: 3		Parque Cerrado Parc Fermé		Asistencia Service	
DISTANCE		DIRECTION		INFORMATION	Km to TC
TOTAL	PARTIAL				
0,000	0,000	1 		Plaza Conde Guadalhorce N 43°29'23" W 06°06'43"	 13,170
0,160	0,160	2 		Avda. Carmen Miranda	13,010
0,290	0,130	3 		AS-347 	12,880
0,500	0,210	4 		AS-347 	12,670
0,830	0,330	5 		AS-16 	12,340

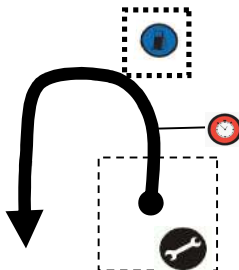








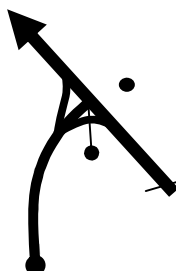


Rally de Asturias		Dist.: 13,170 km	Time: 0:20'	AV: 39,51 km/h	
Day: 2 Section: 3		Parque Cerrado Parc Fermé		Asistencia Service	
DISTANCE		DIRECTION		INFORMATION	Km to TC
TOTAL	PARTIAL				
1,210	0,380	6		AS-16 	11,960
6,410	5,200	7		AS-16 	6,760
8,130	1,720	8		N-632 	5,040
9,880	1,750	9		MU-1 	3,290
11,210	1,330	10		AS-16 	1,960

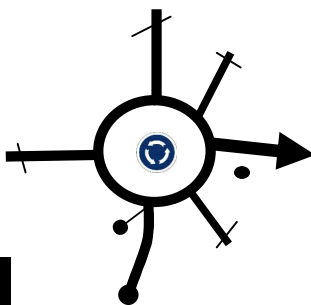


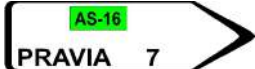





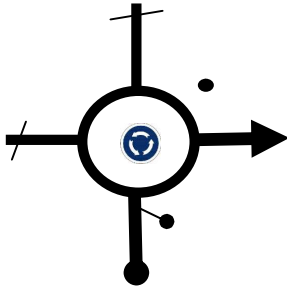


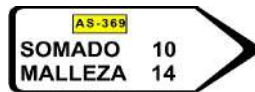
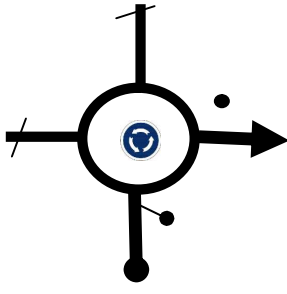




Rally de Asturias		Dist.: 13,170 km	Time: 0:20'	AV: 39,51 km/h
Day: 2 Section: 3		Parque Cerrado Parc Fermé		Asistencia Service
DISTANCE		DIRECTION	INFORMATION	Km to TC
TOTAL	PARTIAL			
11,440	0,230	11	  c/ Teresina  	1,730
11,470	0,030	12	 c/ Casto Plasencia    	1,700
11,640	0,170	13	   Paseo Marítimo  	1,530
11,870	0,230	14	 Paseo Marítimo   	1,300
13,170	1,300	15	   Parking Paseo Marítimo N 43°33'49" W 06°04'43" Service / Asistencia 	0,000

SERVICE PARK PARQUE DE ASISTENCIA



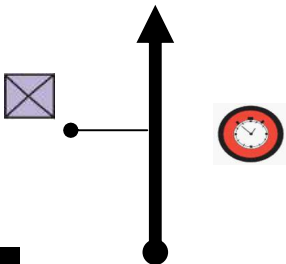


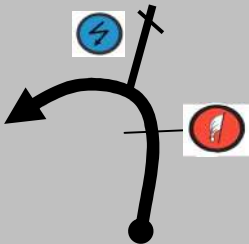




-  Service Park
Parque de Asistencia
-  Trailer Parking
Párking Remolques

Rally de Asturias		Dist.: 14,030 km	Time: 0:26'	AV: 32,38 km/h	
Day: 2 Section: 3		Asistencia Service		SS 5 "Agones 1"	
DISTANCE		DIRECTION		INFORMATION	Km to TC
TOTAL	PARTIAL				
0,000	0,000	1 		Parking Paseo Marítimo N 43°33'49" W 06°04'43"	 14,030
1,500	1,500	2 		c/ Casto Plasencia	12,530
1,610	0,110	3 		c/ Casto Plasencia	12,420
1,730	0,120	4 		MU-1 	12,300
3,240	1,510	5 		N-632 	10,790

Rally de Asturias		Dist.: 14,030 km	Time: 0:26'	AV: 32,38 km/h	
Day: 2 Section: 3		Asistencia Service		SS 5 "Agones 1"	
DISTANCE		DIRECTION		INFORMATION	Km to TC
TOTAL	PARTIAL				
4,930	1,690	6		AS-16   	9,100
6,640	1,710	7		AS-16   	7,390
9,160	2,520	8		AS-16	4,870
11,850	2,690	9		AS-369   	2,180
13,120	1,270	10		AS-368    	0,910

Rally de Asturias	Dist.: 14,030 km	Time: 0:26'	AV: 32,38 km/h
<i>Day: 2</i> <i>Section: 3</i>	Asistencia Service	SS 5 "Agones 1"	

DISTANCE		DIRECTION	INFORMATION	Km to TC
TOTAL	PARTIAL			
13,230	0,110			0,800
14,030	0,800		 <p>local N 43°29'51" W 06°07'25"</p>	 0,000
	0,130		 <p>local N 43°29'54" W 06°07'24"</p>	



SS 5/8 "Agones"

Tc 5-8 Agones
Plano de Salida

SS/TC 5-8 Agones

START/SALIDA





SS 5/8 "Agones"

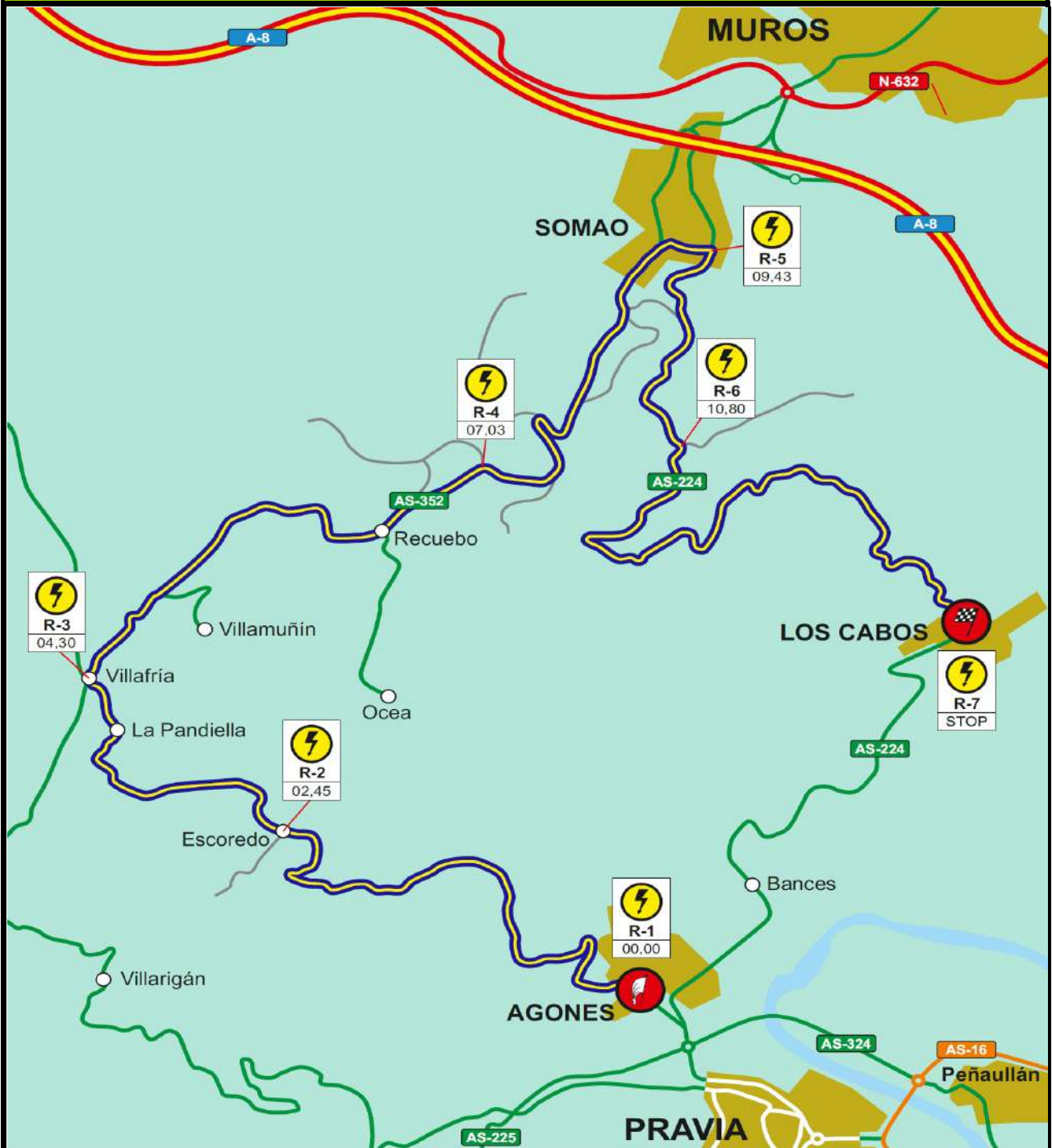
Tc 5-8 Agones
Plano de Llegada

SS/TC 5-8 Agones

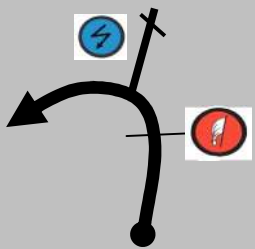



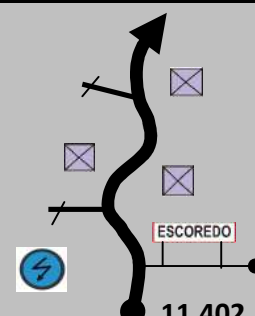

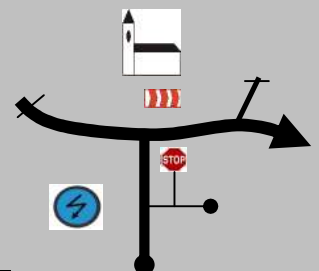


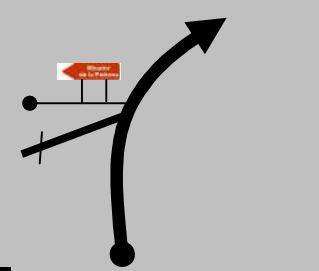


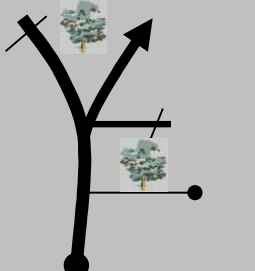

FINISH/META

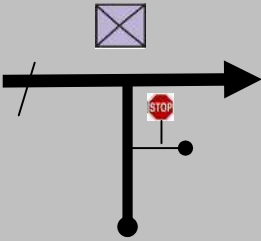


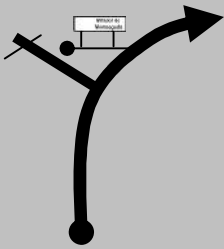

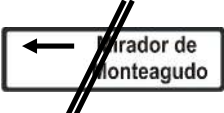
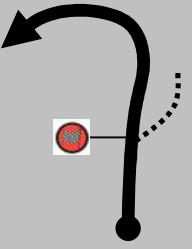


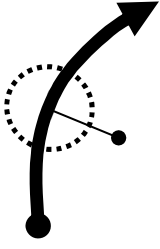













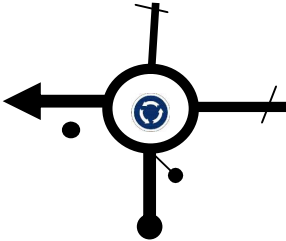



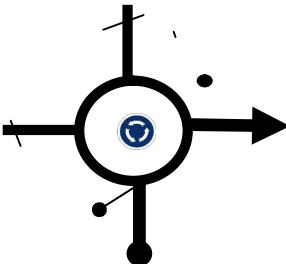



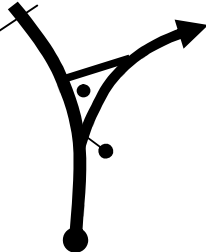




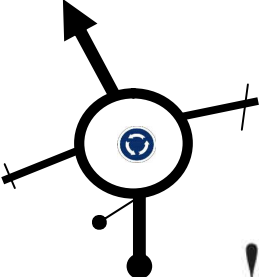




SS-TC 5-8 AGONES RADIOS

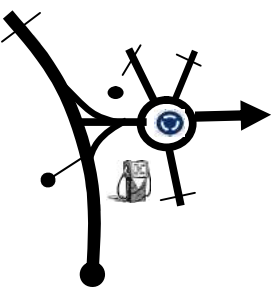

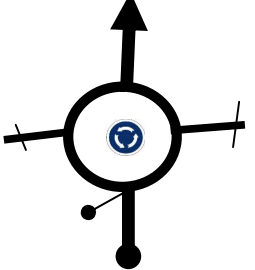

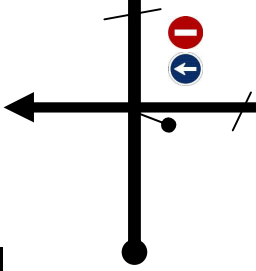

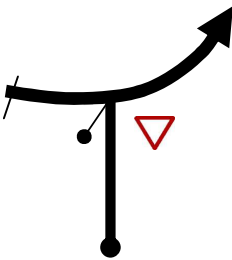

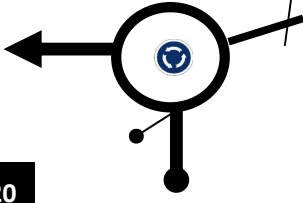





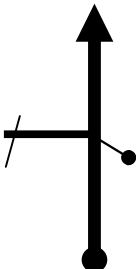
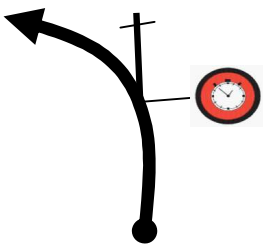


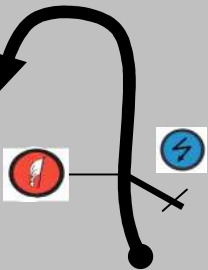


Rally de Asturias		Dist.: 21,81 km	Time: 0:33'	AV:39,65 km/h
Day: 2 Section: 3		SS 5 "Agones 1"	➔	SS 6 "Pravia 1"
DISTANCE		DIRECTION	INFORMATION	Km to TC
TOTAL	PARTIAL			
0,000	0,000		 R 1  - 5 -	local N 43°29'54" W 06°07'24" 
2,446	2,446		 R 2	local N 43°30'14" W 06°08'28" <div style="border: 1px solid red; padding: 2px; display: inline-block;">SCOREDO</div>
4,285	1,839		 R 3 	AS-352 N 43°30'40" W 06°09'15" <div style="border: 1px solid black; padding: 2px; display: inline-block;">RICUOVU 2 SOMAO 4</div>
7,030	2,745		 R 4	AS-352 N 43°31'19" W 06°07'47" 
9,134	2,104			local N 43°31'57" W 06°07'09" 
		1	13,848	21,810
		2	11,402	19,364
		3	9,563	17,525
		4	6,818	14,780
		5	4,714	12,676

Rally de Asturias		Dist.: 21,81 km	Time: 0:33'	AV:39,65 km/h
Day: 2 Section: 3		SS 5 "Agones 1" →		SS 6 "Pravia 1"
DISTANCE		DIRECTION	INFORMATION	Km to TC
TOTAL	PARTIAL			
9,410	0,276	6	   AS-368 N 43°31'57" W 06°06'57"	12,400
10,796	1,386	7	   AS-368 N 43°31'23" W 06°07'04"	11,014
13,848	3,052	8	  AS-368 N 43°31'05" W 06°06'19"	 7,962
14,230	0,382	9	    AS-368 N 43°31'01" W 06°06'10"	   7,580
18,210	3,980	10	   AS-224 N 43°29'40" W 06°07'03"	  3,600

Rally de Asturias		Dist.: 21,81 km	Time: 0:33'	AV:39,65 km/h	
Day: 2 Section: 3		SS 5 "Agones 1"	➔	SS 6 "Pravia 1"	
DISTANCE		DIRECTION		INFORMATION	Km to TC
TOTAL	PARTIAL				
18,310	0,100	11		AS-225   	3,500
19,660	1,350	12		AS-16   	2,150
19,990	0,330	13		AS-347 	1,820
20,100	0,110	14		AS-347  	1,710
20,340	0,240	15	 	c/ La Fontana   	1,470

Rally de Asturias		Dist.: 21,81 km	Time: 0:33'	AV:39,65 km/h
Day: 2 Section: 3		SS 5 "Agones 1"	➔	SS 6 "Pravia 1"
DISTANCE		DIRECTION	INFORMATION	Km to TC
TOTAL	PARTIAL			
20,520	0,180	16 	c/ Agustín Bravo 	1,290
20,690	0,170	17 	 c/ Agustín Bravo	1,120
20,750	0,060	18 	 c/ Vital Aza	1,060
20,840	0,090	19 	 c/ Banzas y Valdés	0,970
20,980	0,140	20 	 PV-1	0,830

Rally de Asturias	Dist.: 21,81 km	Time: 0:33'	AV:39,65 km/h
<i>Day: 2</i> <i>Section: 3</i>	SS 5 "Agones 1"	➔	SS 6 "Pravia 1"

DISTANCE		DIRECTION	INFORMATION	Km to TC
TOTAL	PARTIAL			
21,310	0,330	21 	PV-1	0,500
21,810	0,500	22 	 PV-1 N 43°29'11" W 06°07'04"	 0,000
	0,140	23 	 PV-1 N 43°29'10" W 06°07'12"	



SS 6-9 "Pravia"

Tc 6-9 Pravia
Plano de Salida

SS/TC 6-9 Pravia

START/SALIDA





SS 6-9 "Pravia"

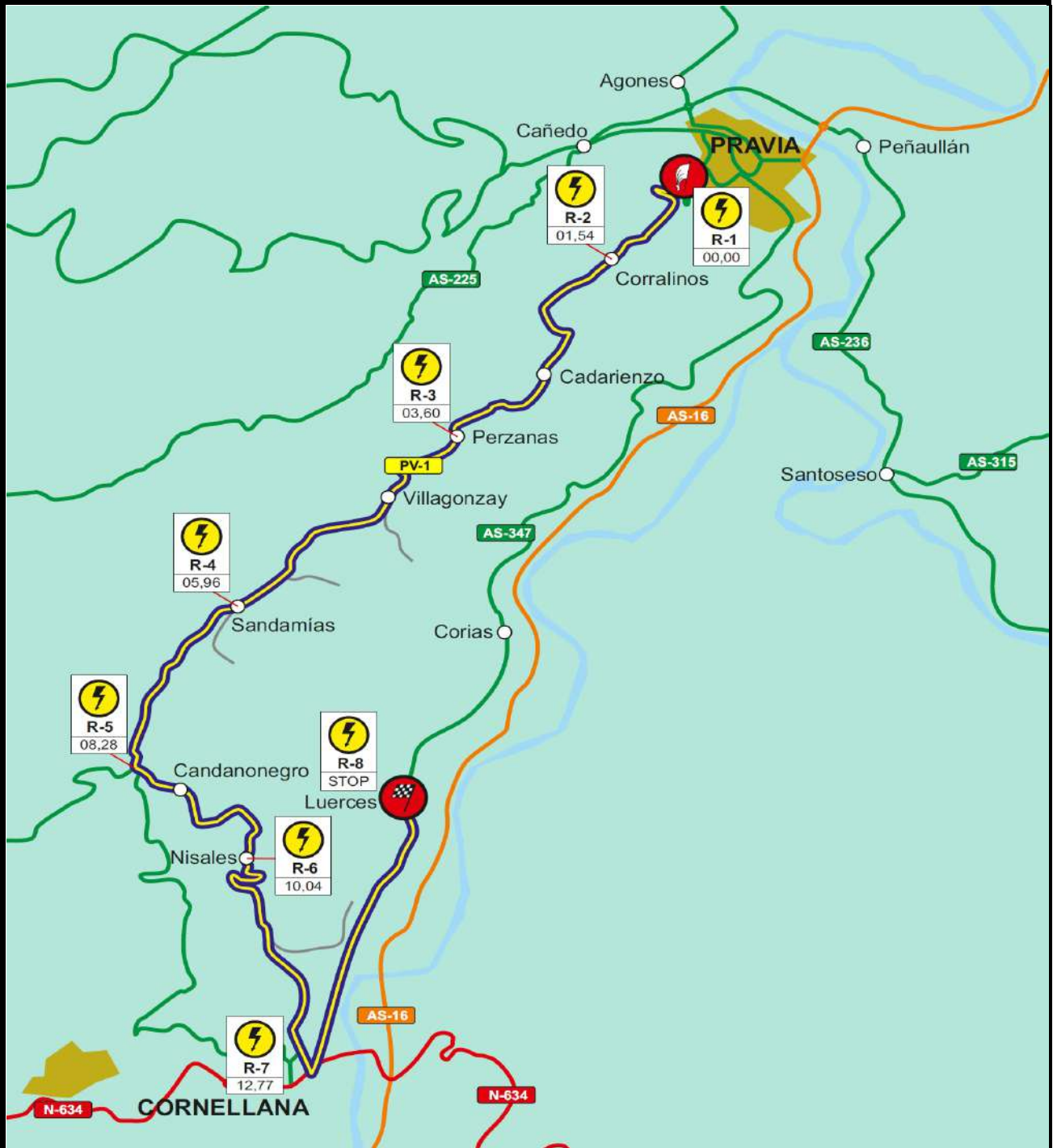
Tc 6-9 Pravia
Plano de Llegada

SS/TC 6-9 Pravia

FINISH/META





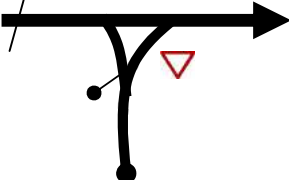

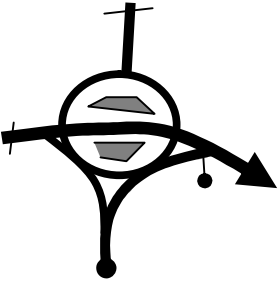



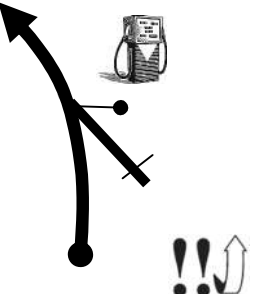
SS-TC 6-9 PRAVIA RADIOS





Rally de Asturias		Dist.: 28,12 km	Time: 0:45'	AV :37,49 km/h	
Day: 2 Section: 3		SS 6 "Pravia 1"	➔	SS 7 "Salas 1"	
DISTANCE		DIRECTION	INFORMATION	Km to TC	
TOTAL	PARTIAL				
0,000	0,000	<p>1 14,515</p>	R 1 - 6 -	PV-1 N 43°29'10" W 06°07'12" 	28,120
1,524	1,524	<p>2 12,991</p>	R 2	PV-1 N 43°28'40" W 06°07'49"	26,596
3,598	2,074	<p>3 10,917</p>	R 3	PV-1 N 43°27'58" W 06°08'31" <div style="border: 1px solid red; padding: 2px; display: inline-block;">PERZANAS</div>	24,522
5,945	2,347	<p>4 8,570</p>	R 4	PV-1 N 43°27'13" W 06°09'39"	22,175
8,278	2,333	<p>5 6,237</p>	R 5	local N 43°26'16" W 06°10'33" 	19,842

Rally de Asturias		Dist.: 28,12 km	Time: 0:45'	AV :37,49 km/h
Day: 2 Section: 3	SS 6 "Pravia 1"		➔	SS 7 "Salas 1"
DISTANCE		DIRECTION	INFORMATION	Km to TC
TOTAL	PARTIAL			
8,342	0,064	6 	local N 43°26'14" W 06°10'31" 	19,778
9,933	1,591	7 	local N 43°25'49" W 06°09'50" 	18,187
12,757	2,824	8 	AS-347 N 43°24'48" W 06°09'21" 	15,363
14,515	1,758	9 	AS-347 N 43°25'37" W 06°08'47" 	13,605
14,970	0,455	10 	AS-347 N 43°25'50" W 06°08'44" 	13,150

Rally de Asturias		Dist.: 28,12 km	Time: 0:45'	AV :37,49 km/h
Day: 2 Section: 3		SS 6 "Pravia 1"	➔	SS 7 "Salas 1"
DISTANCE		DIRECTION	INFORMATION	Km to TC
TOTAL	PARTIAL			
17,000	2,030	11 		11,120
17,240	0,240	12 	AS-16 	10,880
21,280	4,040	13 	N-634 	6,840
21,570	0,290	14 	N-634 	6,550
22,050	0,480	15 	N-634	6,070


Rally de Asturias		Dist.: 28,12 km	Time: 0:45'	AV :37,49 km/h
Day: 2 Section: 3		SS 6 "Pravia 1" →		SS 7 "Salas 1"
DISTANCE		DIRECTION	INFORMATION	Km to TC
TOTAL	PARTIAL			
22,240	0,190		SL-7 	5,880
22,330	0,090		SL-7	5,790
22,530	0,200		Monasterio Cornellana Control de Paso Control Pass	5,590
22,750	0,220		Avda. Prudencio Fdez	5,370
23,080	0,330		N-634	5,040

Rally de Asturias		Dist.: 28,12 km	Time: 0:45'	AV :37,49 km/h	
Day: 2 Section: 3		SS 6 "Pravia 1"	➔	SS 7 "Salas 1"	
DISTANCE		DIRECTION		INFORMATION	Km to TC
TOTAL	PARTIAL				
23,350	0,270	21		N-634 	4,770
24,030	0,680	22		 N-634 N 43°24'40" W 06°09'58" 	 4,090
27,780	3,750	23		SL-4 N 43°24'35" W 06°12'21" 	 0,340
28,120	0,340	24		 SL-4 N 43°24'41" W 06°12'28"	 0,000
	0,160	25		 SL-4 N 43°24'45" W 06°12'36" 	



SS/TC 7-10 Salas

START/SALIDA





SS 7/10 "Salas"

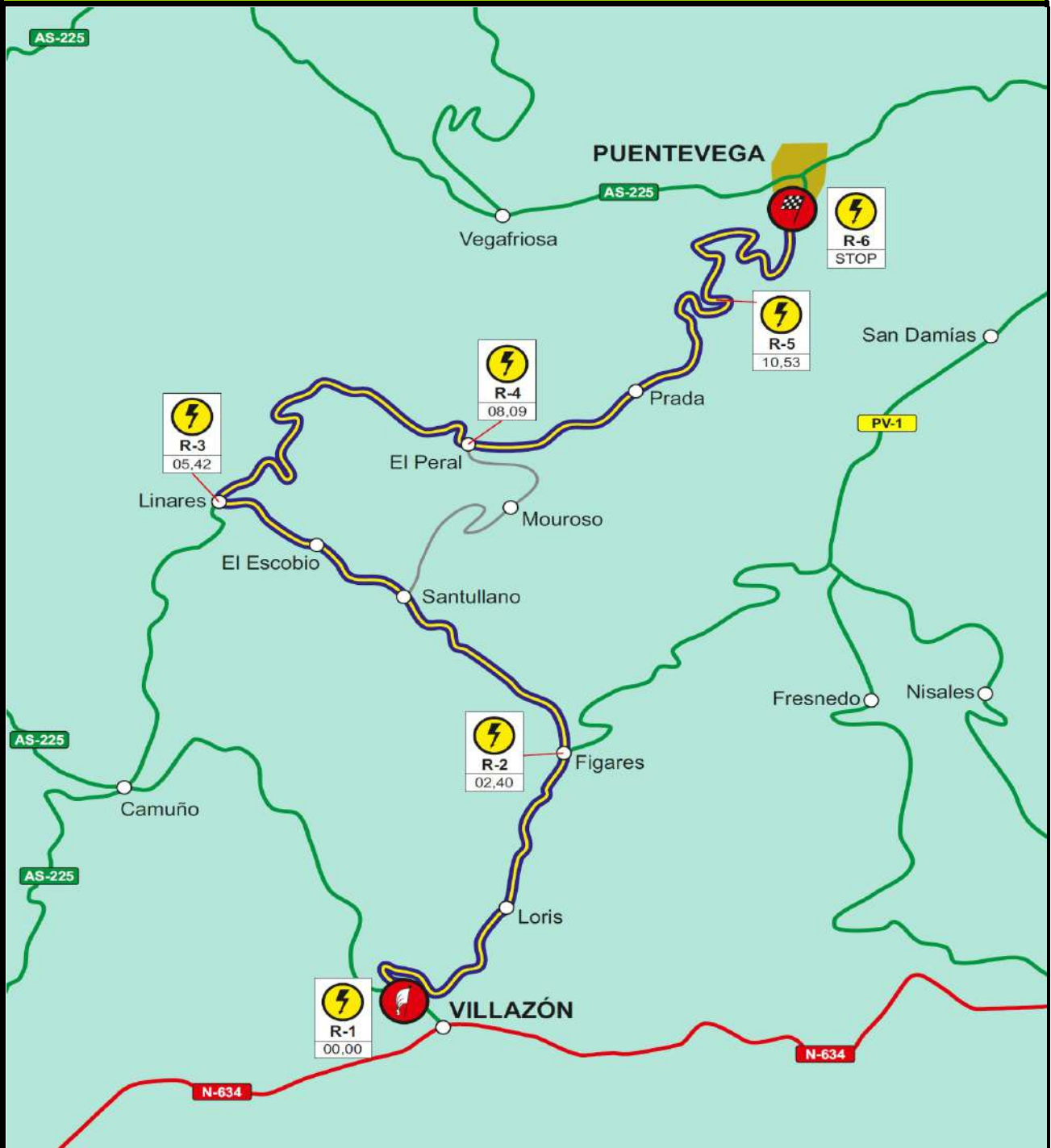
Tc 7-10 Salas
Plano de Llegada

SS/TC 7-10 Salas

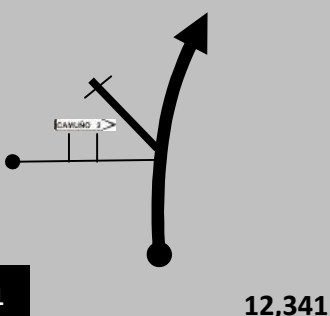




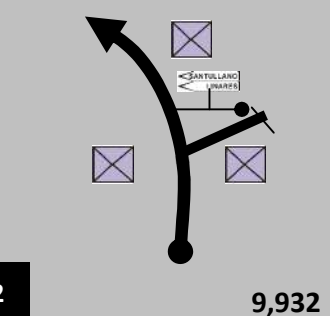


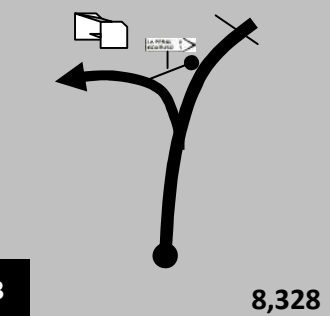

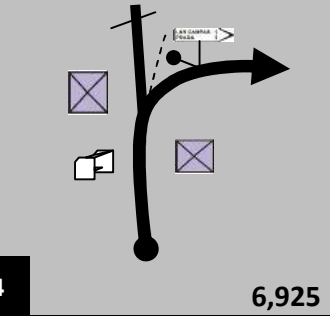


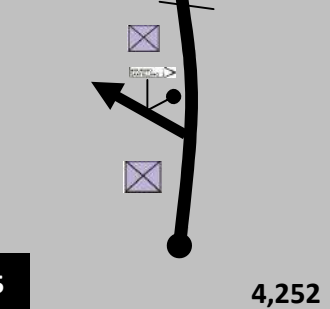



FINISH/META

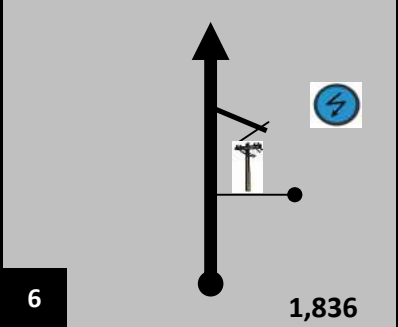

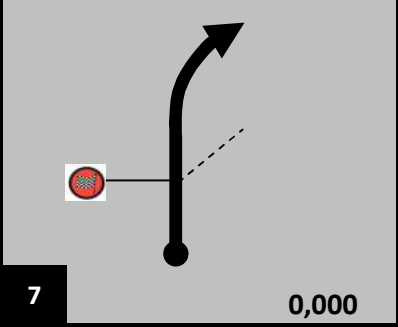


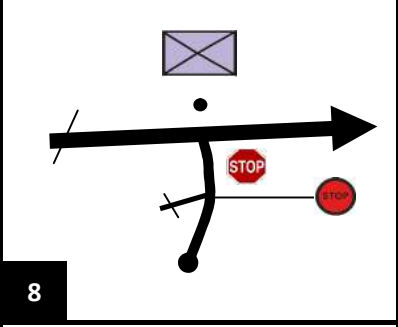




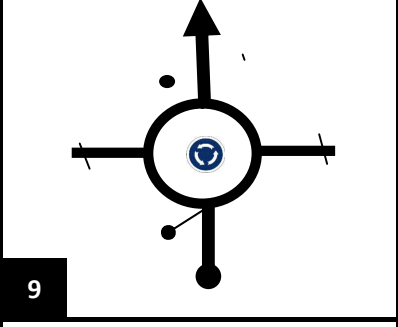



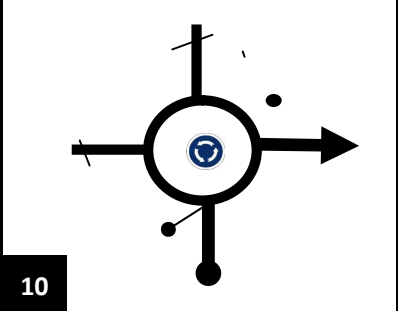





SS-TC 7-10 SALAS RADIOS



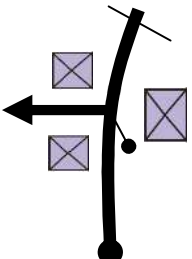
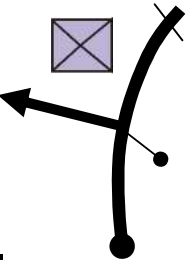
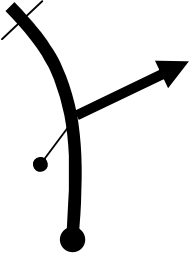
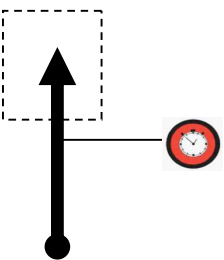




Rally de Asturias		Dist.: 22,40 km	Time: 0:42'	AV : 32,00 km/h
Day: 2 Section: 3		SS 7 "Salas 1"	Regrouping Reagrupamiento	
DISTANCE		DIRECTION	INFORMATION	Km to TC
TOTAL	PARTIAL			
0,000	0,000		 SL-4 N 43°24'45" W 06°12'36"  - 7 - 	 22,400
2,409	2,409		 SL-4 N 43°25'34" W 06°11'48" 	19,991
4,013	1,604		local N 43°26'10" W 06°12'31" 	18,387
5,416	1,403		 local N 43°26'30" W 06°13'22" 	16,984
8,089	2,673		 PV-2 N 43°26'43" W 06°12'16"  	14,311

Rally de Asturias		Dist.: 22,40 km	Time: 0:42'	AV : 32,00 km/h	
Day: 2 Section: 3		SS 7 "Salas 1"	➔	Regrouping Reagrupamiento	
DISTANCE		DIRECTION		INFORMATION	Km to TC
TOTAL	PARTIAL				
10,505	2,416	6		 R 5 PV-2 N 43°27'13" W 06°11'06"	11,895
12,341	1,836	7		 - 7 - PV-2 N 43°27'33" W 06°10'46"	 10,059
12,620	0,279	8		 R 6  - 7 - AS-369 N 43°27'41" W 06°10'42"	 ZONA SERVICE  9,780
19,520	6,900	9		  AS-369 N 43°29'35" W 06°07'03"	 FIN ZONA SERVICE 2,880
20,890	1,370	10		  AS-16  PRAVIA 0,5 CORNELLANA 11	1,510

Rally de Asturias		Dist.: 22,40 km	Time: 0:42'	AV : 32,00 km/h
Day: 2 Section: 3		SS 7 "Salas 1"	➔	Regrouping Reagrupamiento
DISTANCE		DIRECTION	INFORMATION	Km to TC
TOTAL	PARTIAL			
21,210	0,320	11 	AS-347 	1,190
21,340	0,130	12 	AS-347 	1,060
21,570	0,230	13 		c/ La Fontana 0,830
21,730	0,160	14 		c/ San Antonio 0,670
21,870	0,140	15 		c/ Ramon García Valle 0,530

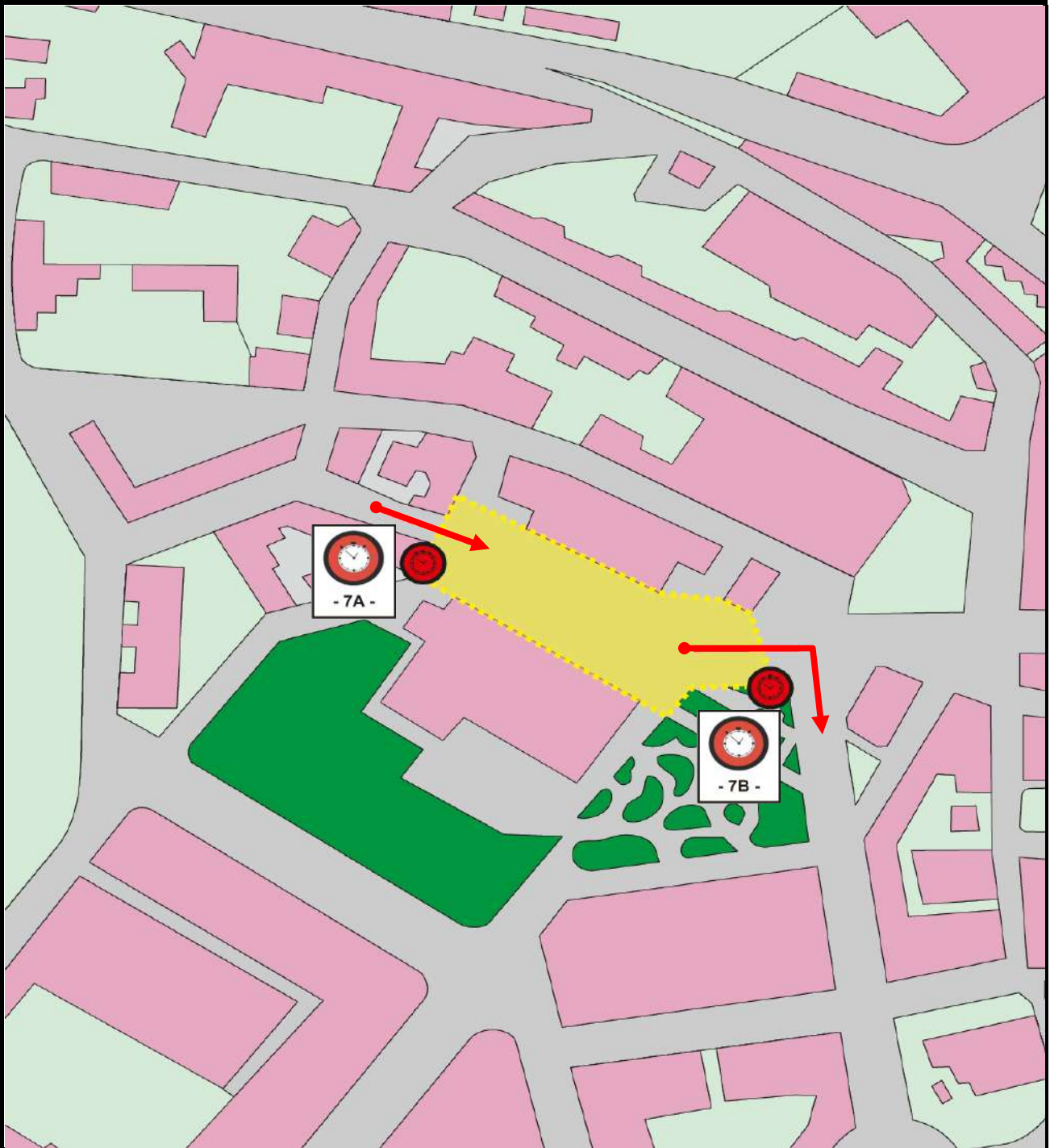
Rally de Asturias	Dist.: 22,40 km	Time: 0:42'	AV : 32,00 km/h
<i>Day: 2</i> <i>Section: 3</i>	SS 7 "Salas 1"	➔	Regrouping Reagrupamiento

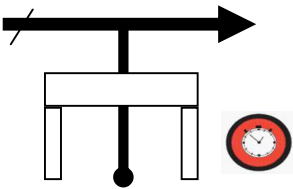


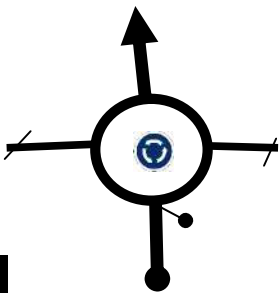







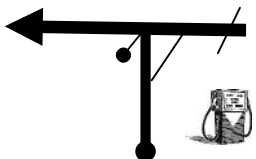


<i>DISTANCE</i>		<i>DIRECTION</i>	<i>INFORMATION</i>	<i>Km to TC</i>
<i>TOTAL</i>	<i>PARTIAL</i>			
22,210	0,340		c/ Primo de Rivera	0,190
22,300	0,090		c/ Doctor Argüelles	0,100
22,350	0,050			0,050
22,400	0,050		 Parque Sabino Moutas N 43°29'22" W 06°06'51" 	0,000

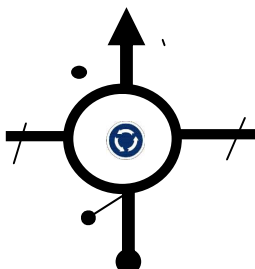

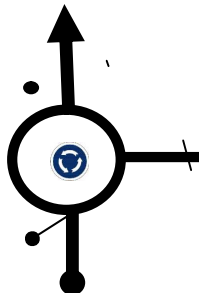

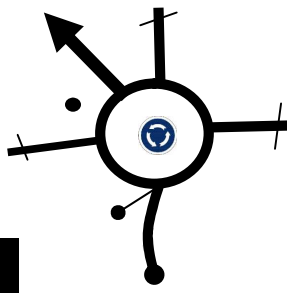



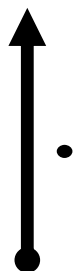



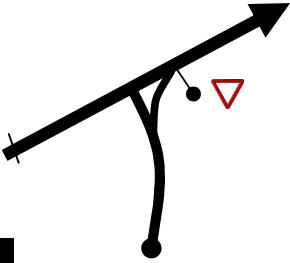



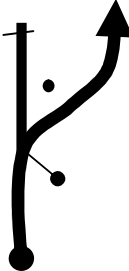









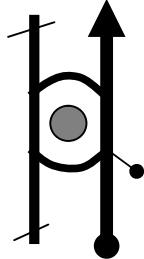



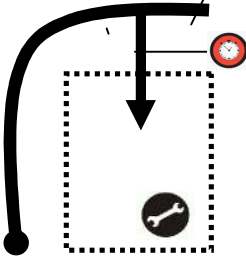



2nd leg - 4th section
2ª Etapa - 4ª sección

REGROUP / REAGRUPAMIENTO PRAVIA



Rally de Asturias		Dist.: 13,170 km	Time: 0:20'	AV: 39,51 km/h	
Day: 2 Section: 4		Parque Cerrado Parc Fermé		Asistencia Service	
DISTANCE		DIRECTION		INFORMATION	Km to TC
TOTAL	PARTIAL				
0,000	0,000	1 		Plaza Conde Guadalhorce N 43°29'23" W 06°06'43"	 13,170
0,160	0,160	2 		Avda. Carmen Miranda	13,010
0,290	0,130	3 		AS-347 	12,880
0,500	0,210	4 		AS-347 	12,670
0,830	0,330	5 		AS-16 	12,340

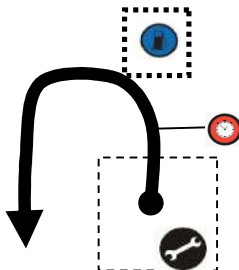







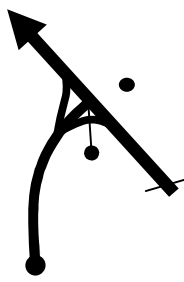


Rally de Asturias		Dist.: 13,170 km	Time: 0:20'	AV: 39,51 km/h	
Day: 2 Section: 4		Parque Cerrado Parc Fermé		Asistencia Service	
DISTANCE		DIRECTION		INFORMATION	Km to TC
TOTAL	PARTIAL				
1,210	0,380	6		AS-16 	11,960
6,410	5,200	7		AS-16 	6,760
8,130	1,720	8		N-632 	5,040
9,880	1,750	9		MU-1 	3,290
11,210	1,330	10		AS-16 	1,960

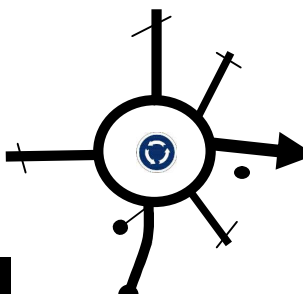


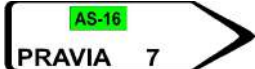
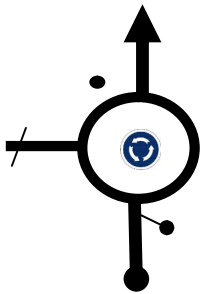




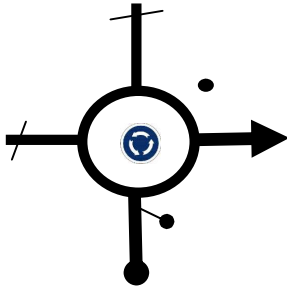


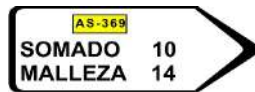
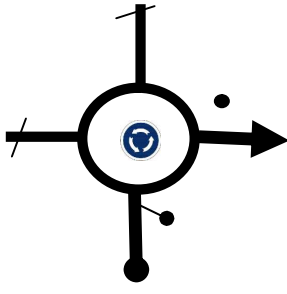




Rally de Asturias		Dist.: 13,170 km	Time: 0:20'	AV: 39,51 km/h
Day: 2 Section: 4		Parque Cerrado Parc Fermé		Asistencia Service
DISTANCE		DIRECTION	INFORMATION	Km to TC
TOTAL	PARTIAL			
11,440	0,230	11	  c/ Teresina  	1,730
11,470	0,030	12	 c/ Casto Plasencia    	1,700
11,640	0,170	13	   Paseo Marítimo  	1,530
11,870	0,230	14	 Paseo Marítimo   	1,300
13,170	1,300	15	   Parking Paseo Marítimo N 43°33'49" W 06°04'43" Service / Asistencia 	0,000

SERVICE PARK PARQUE DE ASISTENCIA
















-  Service Park
Parque de Asistencia
-  Trailer Parking
Párking Remolques

Rally de Asturias		Dist.: 14,030 km	Time: 0:26'	AV: 32,38 km/h	
Day: 2 Section: 3		Asistencia Service		SS 5 "Agones 1"	
DISTANCE		DIRECTION		INFORMATION	Km to TC
TOTAL	PARTIAL				
0,000	0,000	1		Parking Paseo Marítimo N 43°33'49" W 06°04'43"	 14,030
1,500	1,500	2		c/ Casto Plasencia	 12,530
1,610	0,110	3		c/ Casto Plasencia	12,420
1,730	0,120	4		MU-1 	 12,300
3,240	1,510	5		N-632 	 10,790

Rally de Asturias		Dist.: 14,030 km	Time: 0:26'	AV: 32,38 km/h	
Day: 2 Section: 3		Asistencia Service		SS 5 "Agones 1"	
DISTANCE		DIRECTION		INFORMATION	Km to TC
TOTAL	PARTIAL				
4,930	1,690	6		AS-16   	9,100
6,640	1,710	7		AS-16   	7,390
9,160	2,520	8		AS-16	4,870
11,850	2,690	9		AS-369   	2,180
13,120	1,270	10		AS-368    	0,910

Rally de Asturias	Dist.: 14,030 km	Time: 0:26'	AV: 32,38 km/h
<i>Day: 2</i> <i>Section: 3</i>	Asistencia Service	SS 5 "Agones 1"	

DISTANCE		DIRECTION	INFORMATION	Km to TC
TOTAL	PARTIAL			
13,230	0,110	   	local	0,800
14,030	0,800	    	local N 43°29'51" W 06°07'25"	0,000
	0,130	   	local N 43°29'54" W 06°07'24"	



SS 5/8 "Agones"

Tc 5-8 Agones
Plano de Salida

SS/TC 5-8 Agones

START/SALIDA





SS 5/8 "Agones"

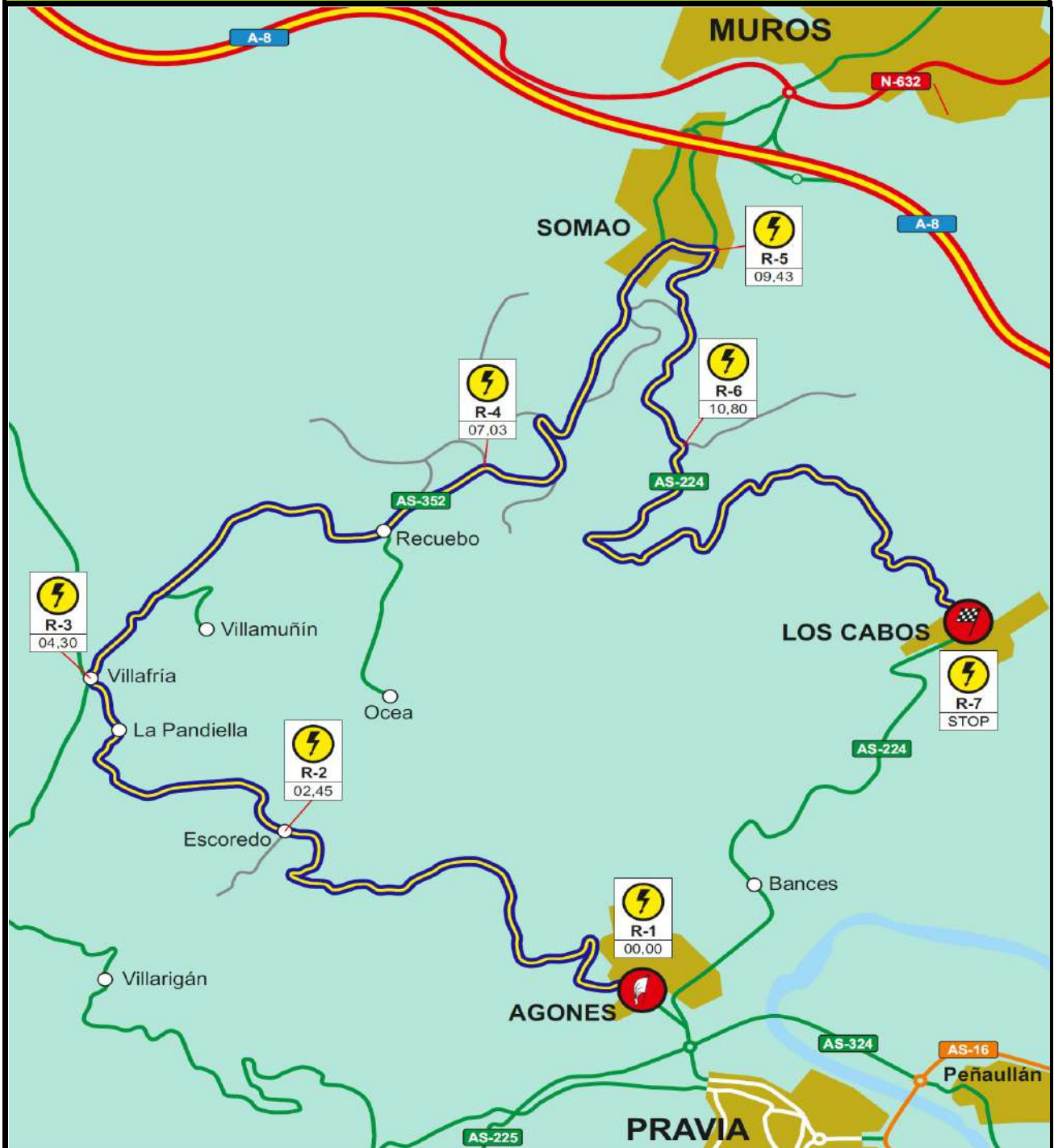
Tc 5-8 Agones
Plano de Llegada

SS/TC 5-8 Agones

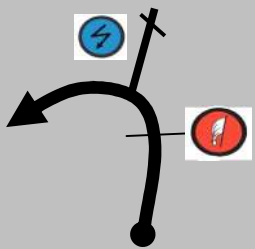



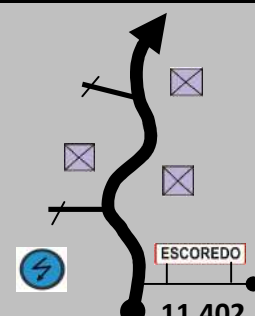

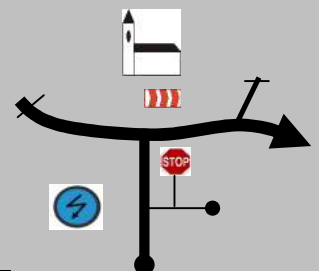



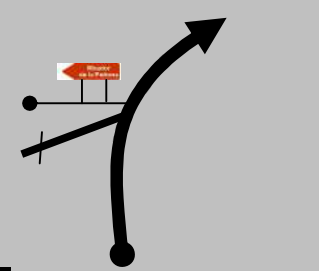


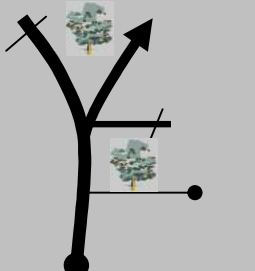
FINISH/META

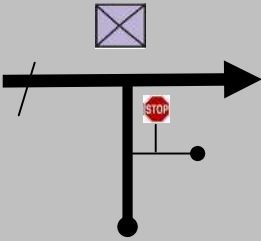


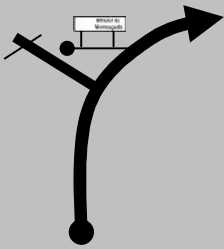


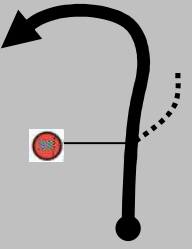


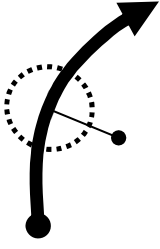











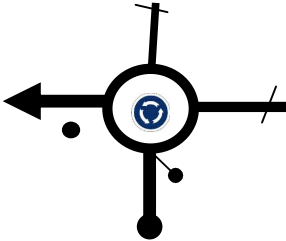



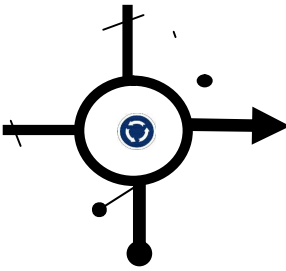



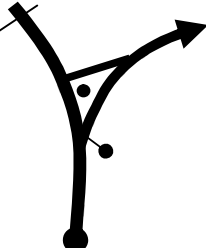









SS-TC 5-8 AGONES RADIOS



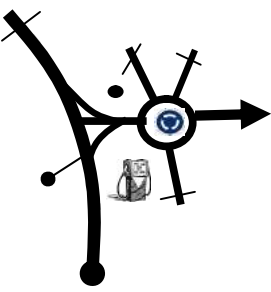

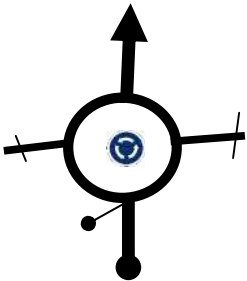


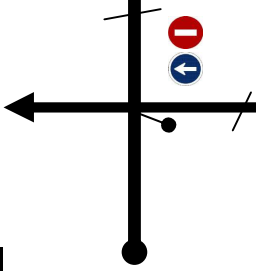


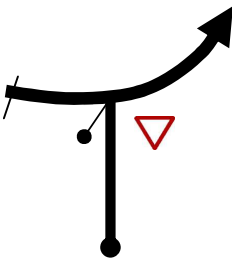

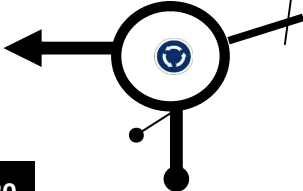




Rally de Asturias		Dist.: 21,81 km	Time: 0:33'	AV:39,65 km/h	
Day: 2 Section: 4		SS 8 "Agones 2"		SS 9 "Pravia 2"	
DISTANCE		DIRECTION	INFORMATION	Km to TC	
TOTAL	PARTIAL				
0,000	0,000	1	  R 1  - 8 -	local N 43°29'54" W 06°07'24" 	21,810
2,446	2,446	2	  R 2	local N 43°30'14" W 06°08'28" <div style="border: 1px solid red; padding: 2px; display: inline-block;">ESCOREDO</div>	19,364
4,285	1,839	3	  R 3  <div style="border: 1px solid black; padding: 2px; display: inline-block;"> RICUOVU 2 SOMAO 4 </div>	AS-352 N 43°30'40" W 06°09'15" 	17,525
7,030	2,745	4	  R 4	AS-352 N 43°31'19" W 06°07'47" 	14,780
9,134	2,104	5		local N 43°31'57" W 06°07'09"	12,676

Rally de Asturias		Dist.: 21,81 km	Time: 0:33'	AV:39,65 km/h
Day: 2 Section: 4		SS 8 "Agones 2" →		SS 9 "Pravia 2"
DISTANCE		DIRECTION	INFORMATION	Km to TC
TOTAL	PARTIAL			
9,410	0,276	6	   AS-368 N 43°31'57" W 06°06'57"	12,400
10,796	1,386	7	   AS-368 N 43°31'23" W 06°07'04"	11,014
13,848	3,052	8	  AS-368 N 43°31'05" W 06°06'19"	 7,962
14,230	0,382	9	    AS-368 N 43°31'01" W 06°06'10"	 7,580
18,210	3,980	10	    AS-224 N 43°29'40" W 06°07'03"	 3,600

Rally de Asturias		Dist.: 21,81 km	Time: 0:33'	AV:39,65 km/h	
Day: 2 Section: 4		SS 8 "Agones 2"	➔	SS 9 "Pravia 2"	
DISTANCE		DIRECTION		INFORMATION	Km to TC
TOTAL	PARTIAL				
18,310	0,100	11		AS-225   	3,500
19,660	1,350	12		AS-16   	2,150
19,990	0,330	13		AS-347 	1,820
20,100	0,110	14		AS-347  	1,710
20,340	0,240	15	 	c/ La Fontana   	1,470

Rally de Asturias	Dist.: 21,81 km	Time: 0:33'	AV:39,65 km/h
<i>Day: 2</i> <i>Section: 4</i>	SS 8 "Agones 2"	SS 9 "Pravia 2"	

DISTANCE		DIRECTION	INFORMATION	Km to TC
TOTAL	PARTIAL			
20,520	0,180		c/ Agustín Bravo 	1,290
20,690	0,170		  c/ Agustín Bravo	1,120
20,750	0,060		  c/ Vital Aza	1,060
20,840	0,090		 c/ Banzas y Valdés	0,970
20,980	0,140		  PV-1	0,830

Rally de Asturias	Dist.: 21,81 km	Time: 0:33'	AV:39,65 km/h
<i>Day: 2</i> <i>Section: 4</i>	SS 8 "Agones 2"	➔	SS 9 "Pravia 2"

DISTANCE		DIRECTION		INFORMATION	Km to TC
TOTAL	PARTIAL				
21,310	0,330	21		PV-1	0,500
21,810	0,500	22		PV-1 N 43°29'11" W 06°07'04"	
	0,140	23		PV-1 N 43°29'10" W 06°07'12"	



SS/TC 6-9 Pravia

START/SALIDA



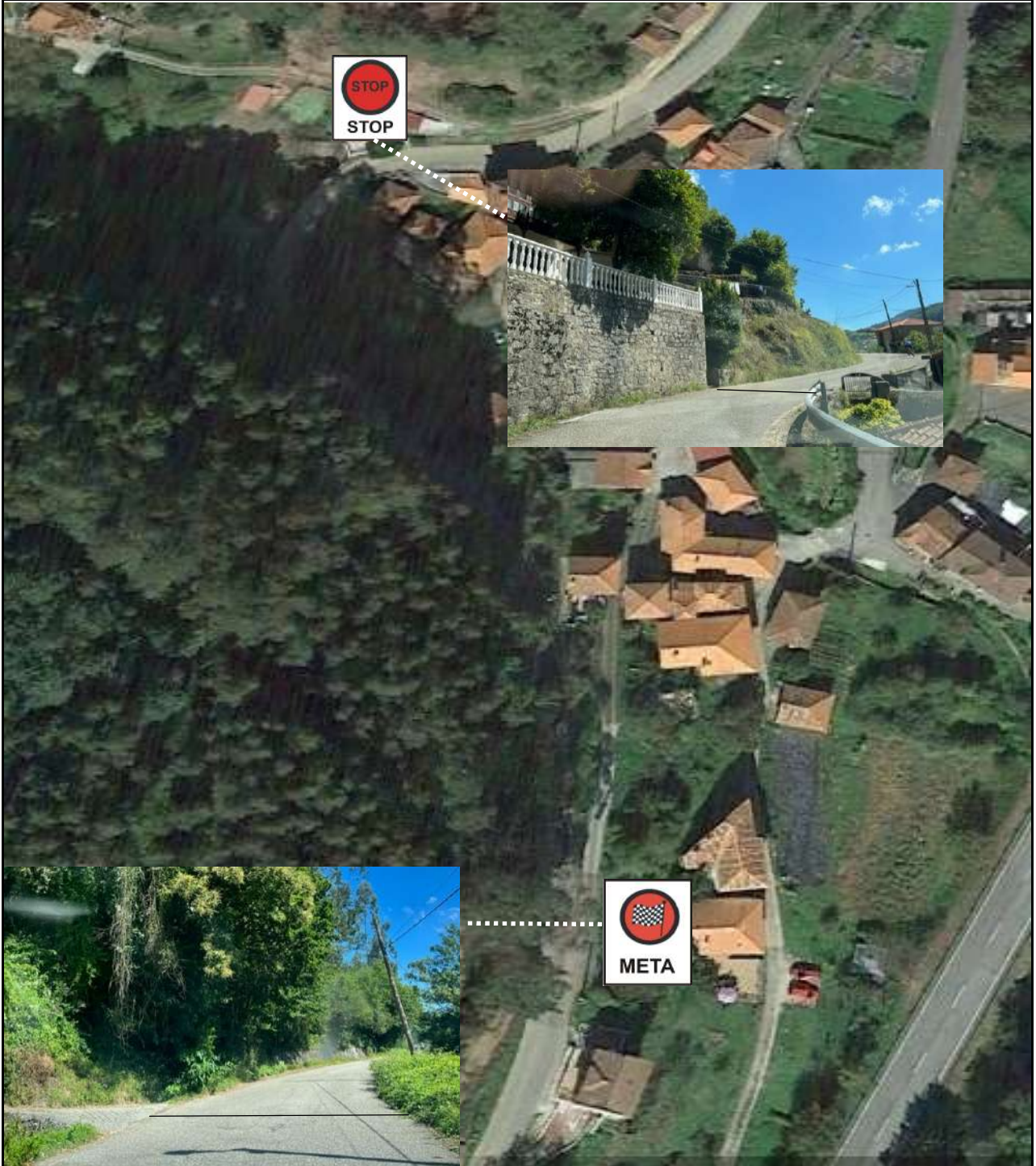


SS 6-9 "Pravia"

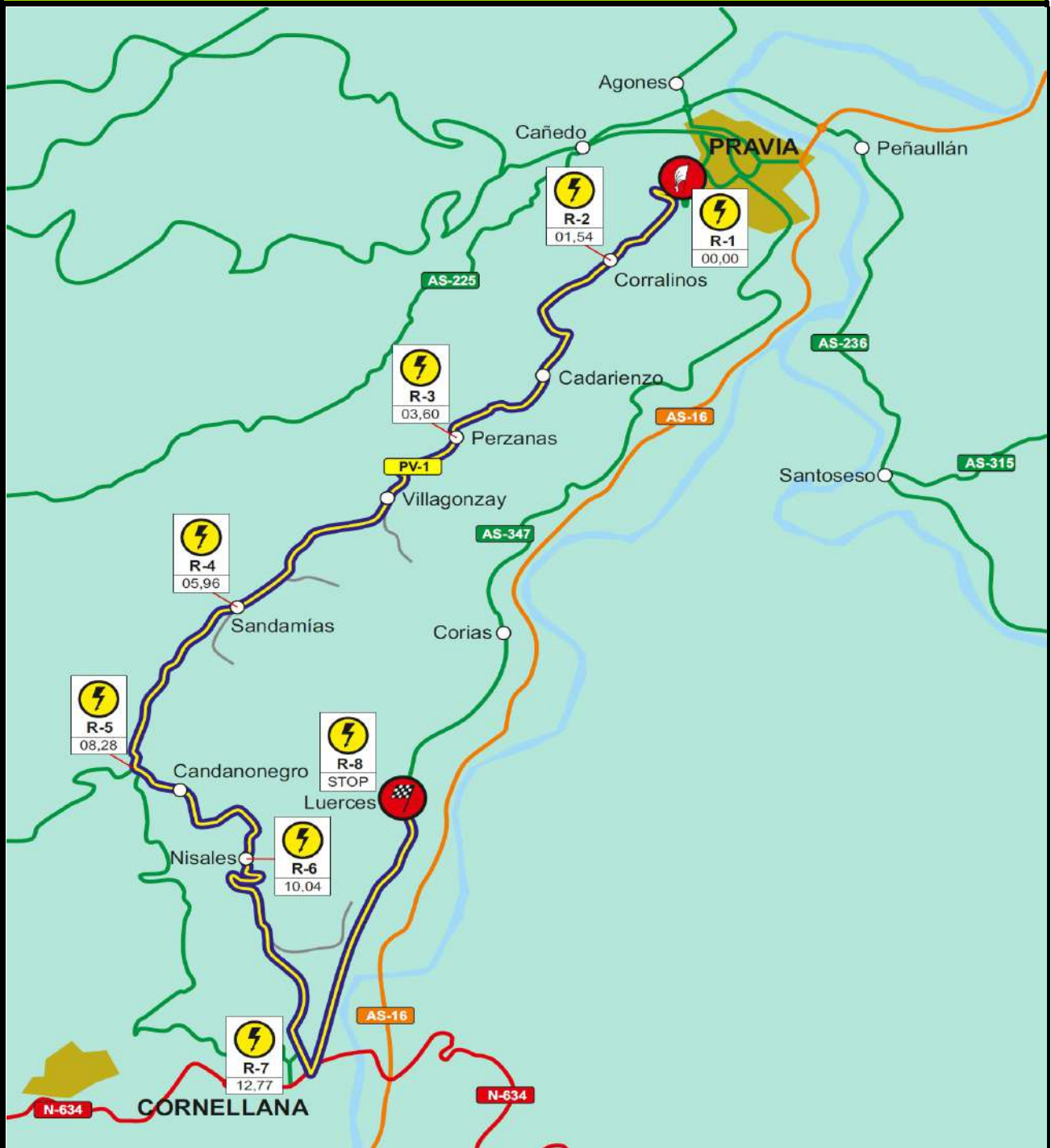
Tc 6-9 Pravia
Plano de Llegada

SS/TC 6-9 Pravia

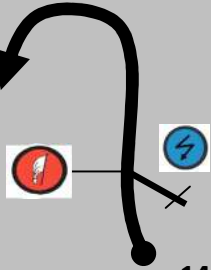





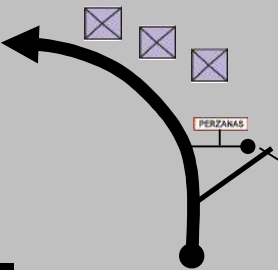

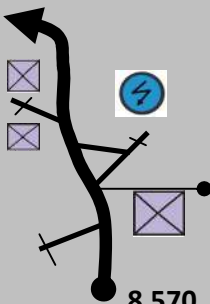

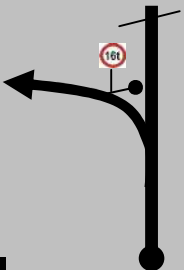

FINISH/META

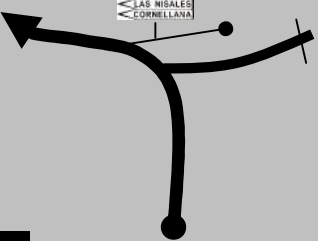

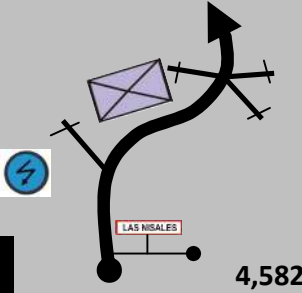


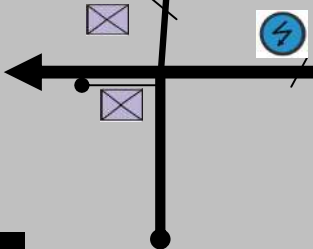


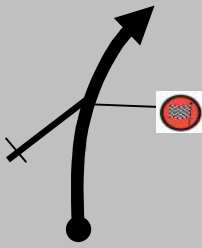


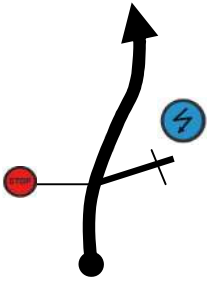






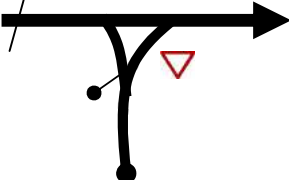

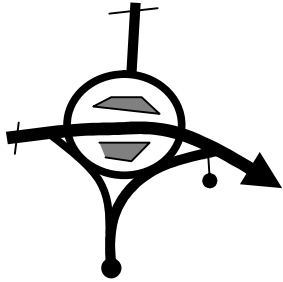



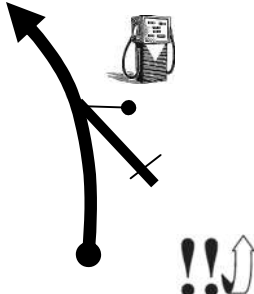
SS-TC 6-9 PRAVIA RADIOS

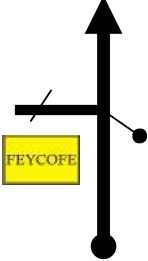






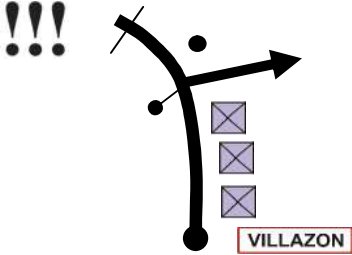


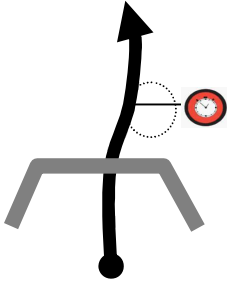


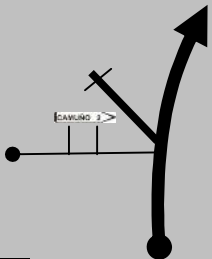







Rally de Asturias		Dist.: 27,01 km	Time: 0:40'	AV :40,52 km/h
Day: 2 Section: 4		SS 9 "Pravia 2"	➔	SS 10 "Salas 2"
DISTANCE		DIRECTION	INFORMATION	Km to TC
TOTAL	PARTIAL			
0,000	0,000	 14,515	 PV-1 N 43°29'10" W 06°07'12" 	
1,524	1,524	 12,991	 PV-1 N 43°28'40" W 06°07'49"	
3,598	2,074	 10,917	 PV-1 N 43°27'58" W 06°08'31" <div style="border: 1px solid red; padding: 2px; display: inline-block;">PERZANAS</div>	
5,945	2,347	 8,570	 PV-1 N 43°27'13" W 06°09'39"	
8,278	2,333	 6,237	 local N 43°26'16" W 06°10'33" <div style="border: 1px solid red; border-radius: 50%; padding: 5px; display: inline-block;">16t</div>	

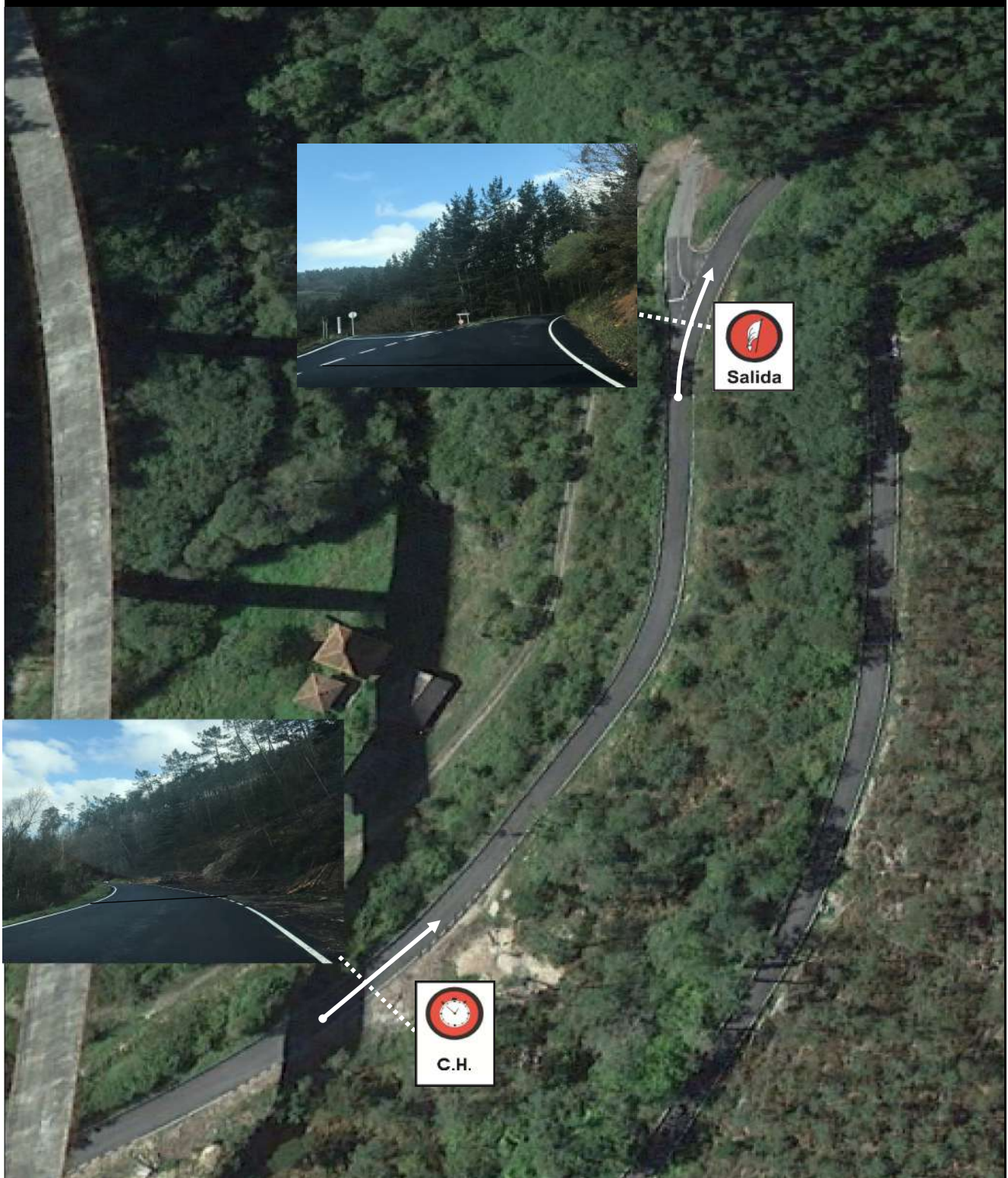
Rally de Asturias		Dist.: 27,01 km	Time: 0:40'	AV :40,52 km/h
Day: 2 Section: 4	SS 9 "Pravia 2"		➔	SS 10 "Salas 2"
DISTANCE		DIRECTION	INFORMATION	Km to TC
TOTAL	PARTIAL			
8,342	0,064	6	 <p>local N 43°26'14" W 06°10'31"</p> <p></p>	18,668
9,933	1,591	7	 <p> R 6</p> <p>local N 43°25'49" W 06°09'50"</p> <p></p>	17,077
12,757	2,824	8	 <p> R 7</p> <p></p> <p>AS-347 N 43°24'48" W 06°09'21"</p>	14,253
14,515	1,758	9	 <p> - 9 -</p> <p>AS-347 N 43°25'37" W 06°08'47"</p> <p></p>	12,495
14,970	0,455	10	 <p> - 9 -</p> <p>AS-347 N 43°25'50" W 06°08'44"</p> <p></p>	12,040

Rally de Asturias		Dist.: 27,01 km	Time: 0:40'	AV :40,52 km/h
Day: 2 Section: 4		SS 9 "Pravia 2"	➔	SS 10 "Salas 2"
DISTANCE		DIRECTION	INFORMATION	Km to TC
TOTAL	PARTIAL			
17,000	2,030	11 	 CORNELLANA PRAVIA	10,010
17,240	0,240	12 	AS-16  CORNELLANA 5 OVIEDO 40	9,770
21,280	4,040	13 	N-634  LA ESPINA 22	5,730
21,570	0,290	14 	N-634  CORNELLANA	5,440
22,050	0,480	15 	N-634	4,960

Rally de Asturias		Dist.: 27,01 km	Time: 0:40'	AV :40,52 km/h
Day: 2 Section: 4		SS 9 "Pravia 2"	➔	SS 10 "Salas 2"
DISTANCE		DIRECTION	INFORMATION	Km to TC
TOTAL	PARTIAL			
22,240	0,190	16 	N-634 	4,770
22,920	0,680	17 	  N-634 N 43°24'40" W 06°09'58" 	 4,090
26,670	3,750	18 	SL-4 N 43°24'35" W 06°12'21" 	 0,340
27,010	0,340	19 	 SL-4 N 43°24'41" W 06°12'28"	 0,000
	0,160	20 	 SL-4 N 43°24'45" W 06°12'36" 	

SS/TC 7-10 Salas

START/SALIDA





SS 7/10 "Salas"

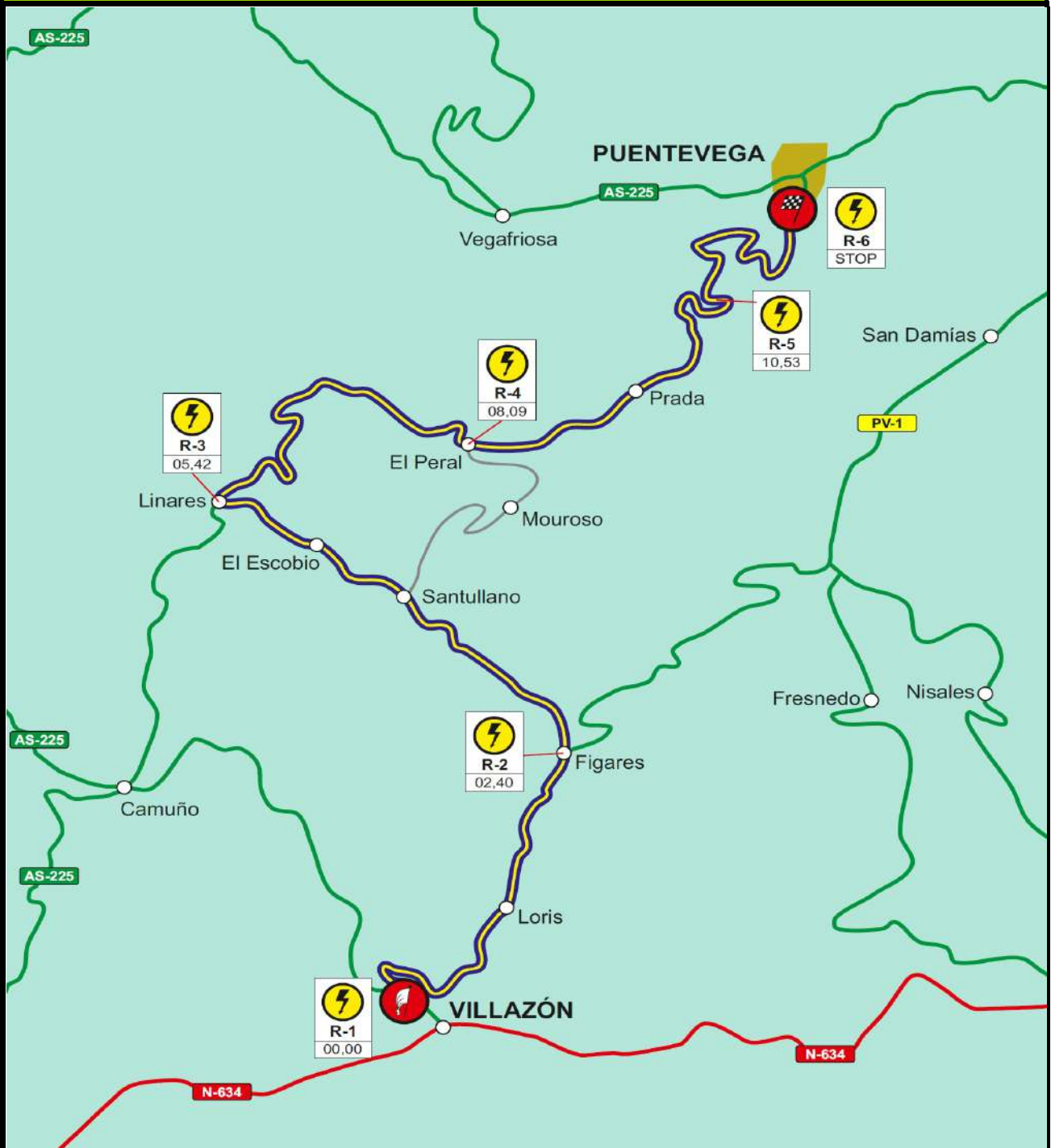
Tc 7-10 Salas
Plano de Llegada

SS/TC 7-10 Salas

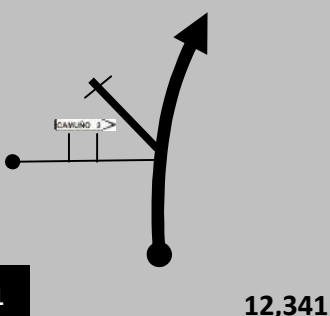




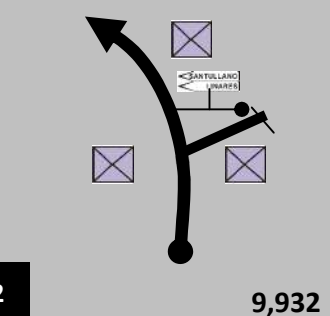


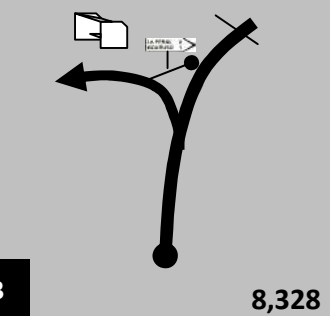

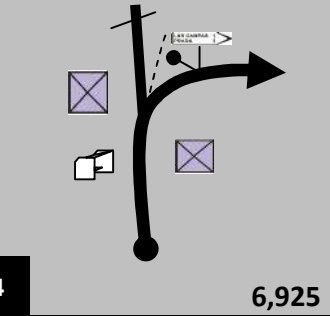


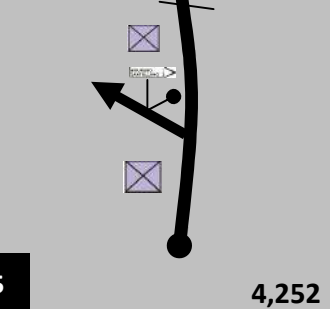



FINISH/META

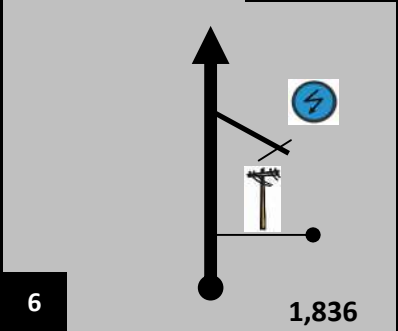

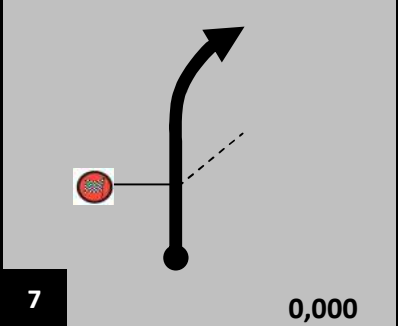


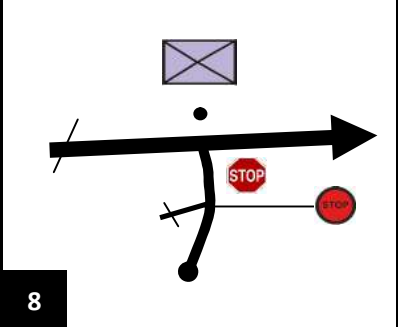






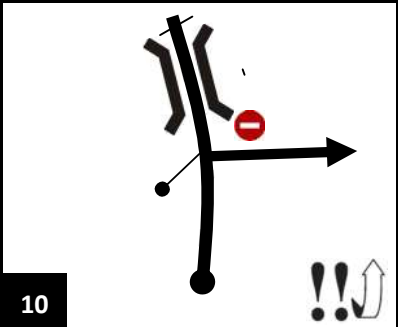



SS-TC 7-10 SALAS RADIOS

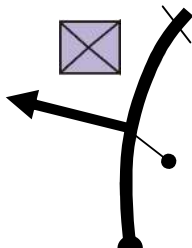
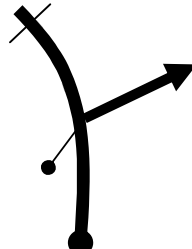
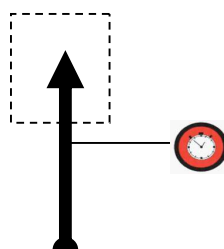






Rally de Asturias		Dist.: 19,85 km	Time: 0:37'	AV : 32,19 km/h
Day: 2 Section: 4		SS 10 "Salas 2"		Parc Ferme Parque cerrado
DISTANCE		DIRECTION	INFORMATION	Km to TC
TOTAL	PARTIAL			
0,000	0,000		 SL-4 N 43°24'45" W 06°12'36"  - 10 - 	 19,850
2,409	2,409		 SL-4 N 43°25'34" W 06°11'48" 	17,441
4,013	1,604		local N 43°26'10" W 06°12'31" 	15,837
5,416	1,403		 local N 43°26'30" W 06°13'22" 	14,434
8,089	2,673		 PV-2 N 43°26'43" W 06°12'16"  	11,761

Rally de Asturias		Dist.: 19,85 km	Time: 0:37'	AV : 32,19 km/h
Day: 2 Section: 4		SS 10 "Salas 2"	➔	Parc Ferme Parque cerrado
DISTANCE		DIRECTION	INFORMATION	Km to TC
TOTAL	PARTIAL			
10,505	2,416	6	  PV-2 N 43°27'13" W 06°11'06"	9,345
12,341	1,836	7	  PV-2 N 43°27'33" W 06°10'46"	 7,509
12,620	0,279	8	   AS-369 N 43°27'41" W 06°10'42"	 ZONA SERVICE  7,230
18,470	5,850	9	 AS-369a N 43°29'22" W 06°07'45"	 1,380
19,650	1,180	10	  c/ Primo de Rivera	0,200

Rally de Asturias	Dist.: 19,85 km	Time: 0:37'	AV : 32,19 km/h
<i>Day: 2</i> <i>Section: 4</i>	SS 10 "Salas 2"	➔	Parc Ferme Parque cerrado

<i>DISTANCE</i>		<i>DIRECTION</i>		<i>INFORMATION</i>	<i>Km to TC</i>
<i>TOTAL</i>	<i>PARTIAL</i>				
19,750	0,100			c/ Doctor Argüelles	0,100
19,800	0,050				0,050
19,850	0,050			Parque Sabino Moutas N 43°29'22" W 06°06'51"	 0,000

