

ROUTE BOOK - DAY 1

the OVERMOUNTAIN RALLY TENNESSEE
18 - 19 SEPTEMBER, 2026

OVERMOUNTAIN-RALLY.COM

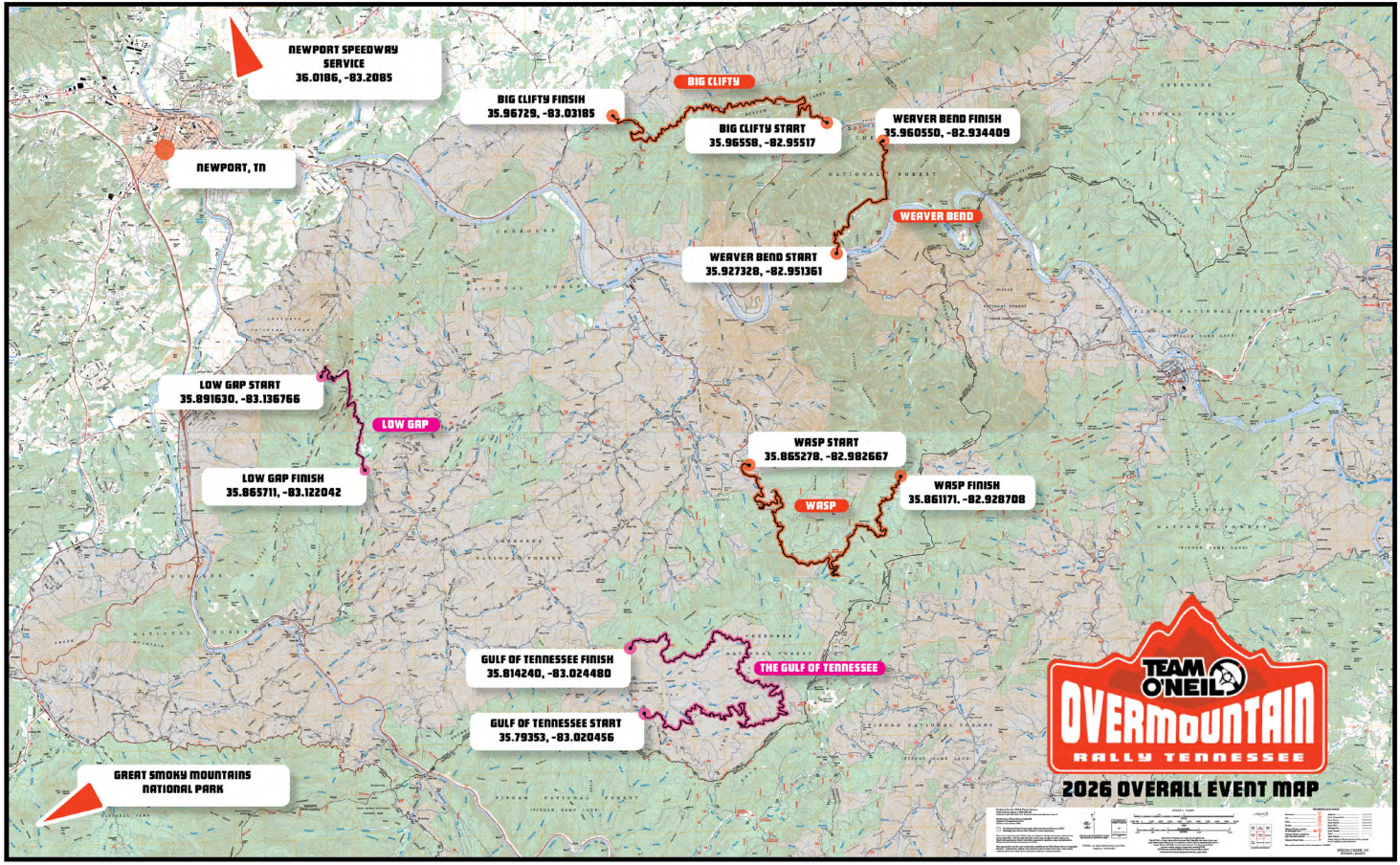
NEWPORT SPEEDWAY
SERVICE
36.0186, -83.2085
NEWPORT, TN
BIG CLIFTY FINSIH
35.96729, -83.03185
BIG CLIFTY
BIG CLIFTY START
35.96558, -82.95517
WEAVER BEND FINISH
35.960550, -82.934409
WEAVER BEND
WEAVER BEND START
35.927328, -82.951361
LOW GAP START
35.891630, -83.136766
LOW GAP
LOW GAP FINISH
35.865711, -83.122042
WASP START
35.865278, -82.982667
WASP
WASP FINISH
35.861171, -82.928708
GULF OF TENNESSEE FINISH
35.814240, -83.024480
THE GULF OF TENNESSEE
GULF OF TENNESSEE START
35.79353, -83.020456
GREAT SMOKY MOUNTAINS
NATIONAL PARK
TEAM O'NEIL
OVERMOUNTAIN
RALLY TENNESSEE
2026 OVERALL EVENT MAP

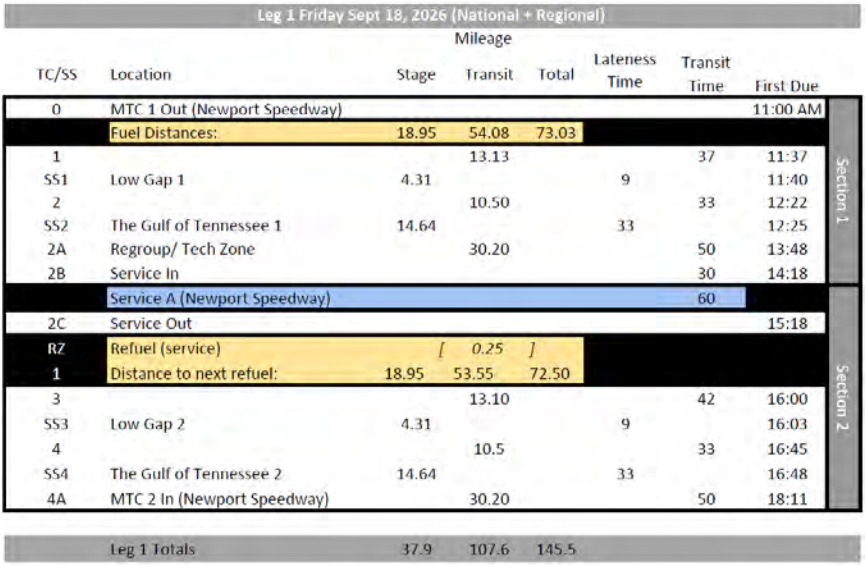

Leg 1 Friday Sept 18, 2026 (National + Regional)

TC/SS	Location	Stage	Mileage Transit	Total	Lateness Time	Transit Time	First Due	
0	MTC 1 Out (Newport Speedway)						11:00 AM	Section 1
	Fuel Distances:	18.95	54.08	73.03				
1			13.13			37	11:37	
SS1	Low Gap 1	4.31			9		11:40	
2			10.50			33	12:22	
SS2	The Gulf of Tennessee 1	14.64			33		12:25	
2A	Regroup/ Tech Zone		30.20			50	13:48	
2B	Service In					30	14:18	
	Service A (Newport Speedway)					60		
2C	Service Out						15:18	Section 2
RZ	Refuel (service)		[0.25]					
1	Distance to next refuel:	18.95	53.55	72.50				
3			13.10			42	16:00	
SS3	Low Gap 2	4.31			9		16:03	
4			10.5			33	16:45	
SS4	The Gulf of Tennessee 2	14.64			33		16:48	
4A	MTC 2 In (Newport Speedway)		30.20			50	18:11	
	Leg 1 Totals	37.9	107.6	145.5				

Itinerary V2 released 2 Sept 26
Check bulletins for newer revisions.

CONTACTS

ORGANIZATION AND CONTACTS

Stewards of the Meeting

ARA Steward	Mark Williams	mark@americanrallyassociation.org 301.793.4672
Event Steward	Rob Bohn	robbohn@outlook.com 317.877.0303

Senior Officials

Clerk of the Course - Deputy Clerk of the Course - Deputy Clerk of the Course	Andrew Frick - Perry Seaman - David Matheson	andrew.d.frick@gmail.com 864.735.5301 - lperryseaman@gmail.com 412.735.3692 - chairman@overmountain-rally.com 423.747.3040
Chief of Controls	Maegan Burkart	littlepatchalpacas@gmail.com 513.708.6848
Net Control & Chief of Communications	Mary Hunt	mhuntbc@gmail.com 704.236.4476
Chief Scrutineer	Walter Clark	walterclark171@gmail.com 781.540.9134
Competitor Registrar	Brandon Templeton	btempleton157@gmail.com 423.440.9963
Volunteer Coordinator & Rally Manager	Kim Creek	volunteer4rally@gmail.com 423.503.9697
Chief Safety Officer	Isaac Robinette	isaacrobinette3@gmail.com 423.557.2122
Rescue Chief	Cody Keys	ckeys606@gmail.com 423.415.6656
Chairman	David Matheson	chairman@overmountain-rally.com 423.747.3040

Service Officials

Service Park Manager	Sarah Frick - Matt Bruski	sarah.frick@furman.edu 864.735.5246 - matt.bruski@gmail.com 414.617.9396

COMPETITORS' RELATIONS OFFICER (CRO)

The Competitor Relations Officer (CRO) is an event official (ARA GCR 6.1.1) whose primary responsibility is to serve as liaison between the event Clerk of the Course and the event competitors. The CRO provides competitors with information in connection to the regulations and/or the competition.

The CRO will be available before the rally by any of the contact channels listed below. An on-event, in-person schedule will be published by bulletin. The CRO will be easily identified during the event by a badge and/or identification card and a high visibility vest.



CRO
Amy Feistel

Text/WhatsApp: +1 (984) 364-0894
Email: amy.feistel@gmail.com



Assistant CRO
Elizabeth (Liz) Cordara

Text/WhatsApp: +1 (734) 645-1245
Email: ecordara@msn.com

The CRO should be the competitor's primary point of contact when any questions arise before or during the rally. If not able to answer questions directly, CROs will promptly contact the appropriate parties within the event organization.
The CRO is a resource for competitor questions/ concerns regarding, but not limited to:

- Start positions
- Rally and/or event schedule
- Regulations
- Communication requests for service personnel and competition crews which need assistance or extraction
- Rally procedures and practices
- Requests for clarification
- Verbal inquiries
- Requests for NCE (non-competitive entry)
- Requests for RAR (restart after retirement)
- Official competition inquiries
- Official competition protests

MEDICAL AND SAFETY SERVICES

Law Enforcement

For emergency: 911

Day 1 Contacts (Newport, TN)

Cocke County Sheriff's Office
CJ Ball, Sheriff
111 Court Avenue
Newport, TN 37821
423.623.6004

Fire Departments

To report a forest fire: 911

Day 1 Contacts (Newport, TN)

Newport Fire Department
103 C Avenue
Newport, TN 37821
423.613.4048

Cocke County Fire Department
120 Fairground Circle
Newport, TN 37821
423.623.4444

Newport Rescue Squad
111 Underwood Rd
Newport, TN 37821
423.623.2046/ 865.322.0538

Parrottsville Volunteer Fire Department
2059 Old Parrottsville Highway
Parrottsville, TN 37843
423.623.717

Del Rio Volunteer Fire Department
480 South Highway 107
Del Rio, TN 37727
423.487.2215

Grassy Fork Volunteer Fire Department
4110 Big Creek Rd
Hartford, TN 37753
423.487.5222

Ambulance and Rescue

Day 1 Contacts (Newport, TN)

Priority Ambulance
503 Jones Cir
Newport, TN 37821
423.585.0911/ 865.292.4731

Hospitals

Johnson City Medical Center (LEVEL I)
300 Med Tech Pkwy
Johnson City, TN 37604
423.302.1000

University of Tennessee Medical Center (LEVEL I)
1924 Alcoa Highway
Knoxville, TN 37920
865.305.9000

Newport Medical Center
435 Second Street
Newport, TN 37821

SYMBOLS KEY



THE FOLLOWING STEPS SHOULD BE TAKEN IF A STOPPED COMPETITION CAR IS ENCOUNTERED WHERE THE OK AND TRIANGLES ARE NOT DISPLAYED:

1. Competitors must stop until the safety of the occupants of the stopped vehicle has been ascertained and the set-up of the stopped vehicle's triangle has started. If medical attention is needed or there is a fire, confirm SOS on RallySafe on your RallySafe monitor and display a SOS sign and triangle to ensure the following vehicles arriving at the scene will be stopped safely.
2. The first car at the scene of an SOS or emergency must stop and render aid to the best of their ability. They may also assist with displaying the SOS to following vehicles and setting up triangles.
3. The second car that arrives must collect pertinent information regarding the incident and proceed to the next radio point in the direction of stage traffic. The next radio point may be a marshal point or timing control. Relay the relevant information to the radio operator and stay at that location until released by the radio operator.
4. All other cars that arrive to the scene of an incident must stay at the location, unless there is imminent danger. Ensure the roadway is kept clear for emergency vehicles to respond to the incident. Competitors may leave only after being released or escorted by an event official.

PAGE PURPOSEFULLY BLANK

OVERMOUNTAIN RALLY TENNESSEE

RALLY FEST

NOTES FROM THE CHAIRMAN:

There will be a Parc Exposé (Rally Fest) Thursday evening. Per the Supplementary Regulations Section 8.1, competition cars must be present at 19:00. Crews are not required in Parc Exposé until 19:30. Competitors are not required to wear race suits. Cars and Crews will be released at 20:30 or earlier at the discretion of the Chairman.

Cocke County Courthouse
111 Court Ave
Newport, TN 37821
35.966988, -83.184798

Any bulletins amending the Supplementary Regulations Section 8.1 will supersede the directions provided above.

The seeded draw will take place during Parc Exposé (Rally Fest) on Thursday night, and will be immediately followed by a roundtable interview of the drivers who were included in the seeded draw. Both the seeded draw and interview will take place on the ARA main stage with PA sound. Drivers can expect event focused questions about recce, stage conditions, event strategy, vehicle prep, etc.

Local East Tennessee media will be on site and may ask for interviews.

Rally Fest Plan

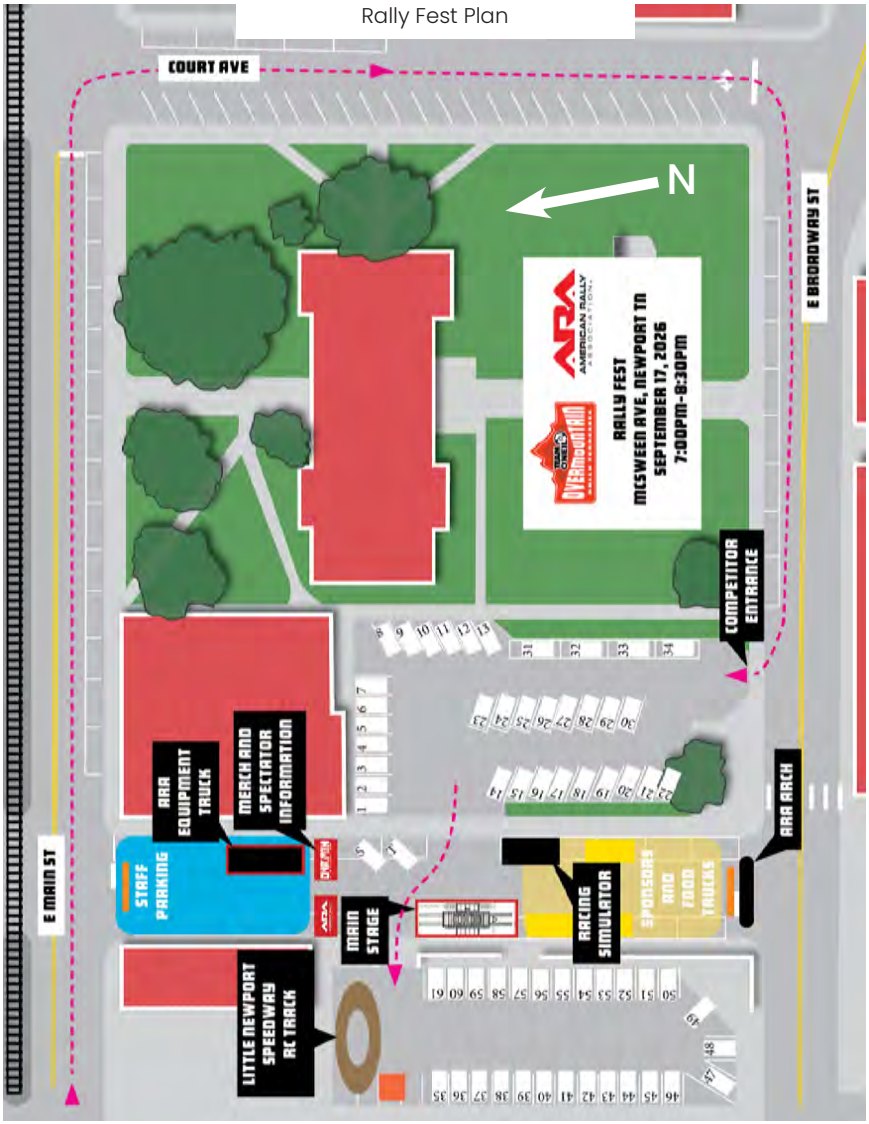

Enter Rally Fest via E Broadway St from the East.
Spaces are numbered in the plan. Park in the location corresponding to your provisional start position for Leg 1.

Rally Fest Parking Plan Detail

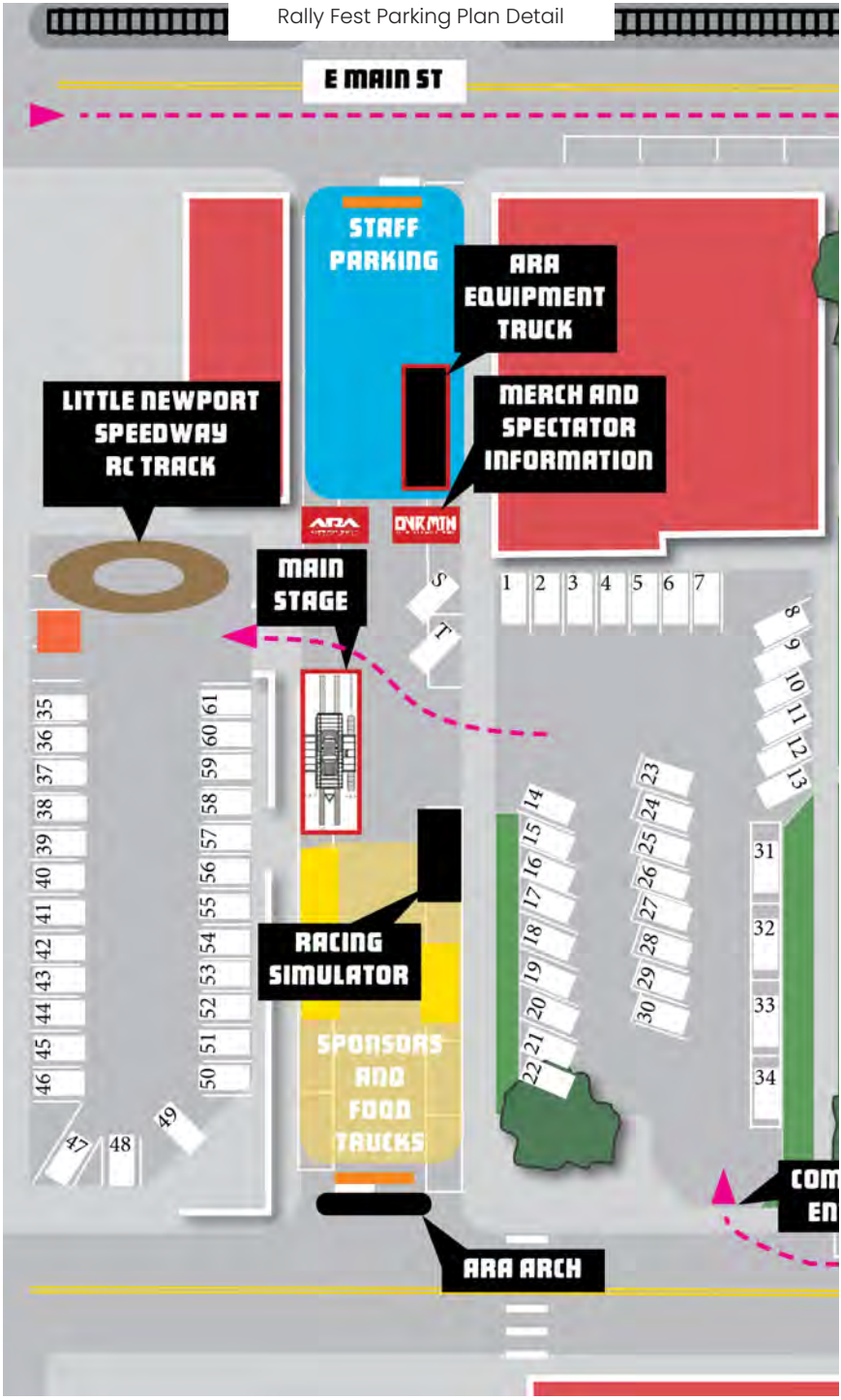

DVRMTN

START LEG 1

NOTES FROM THE CLERK OF THE COURSE:

Leg 1 Starts from a Parc Exposé inside the speedway. Physical spaces are lined and/or numbered on the ground. Park in the location corresponding to your start position for Leg 1. Layout will be similar to what is shown on the next page.

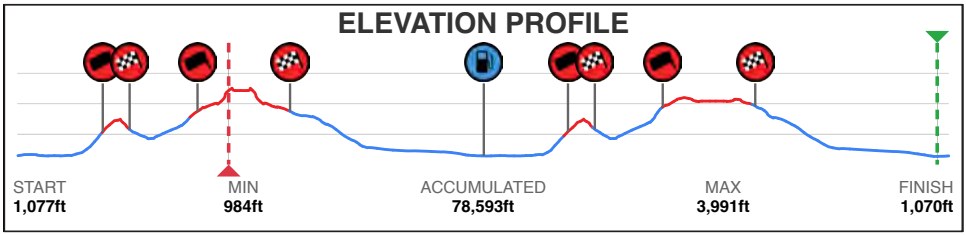

Detailed Parc Exposé Plan

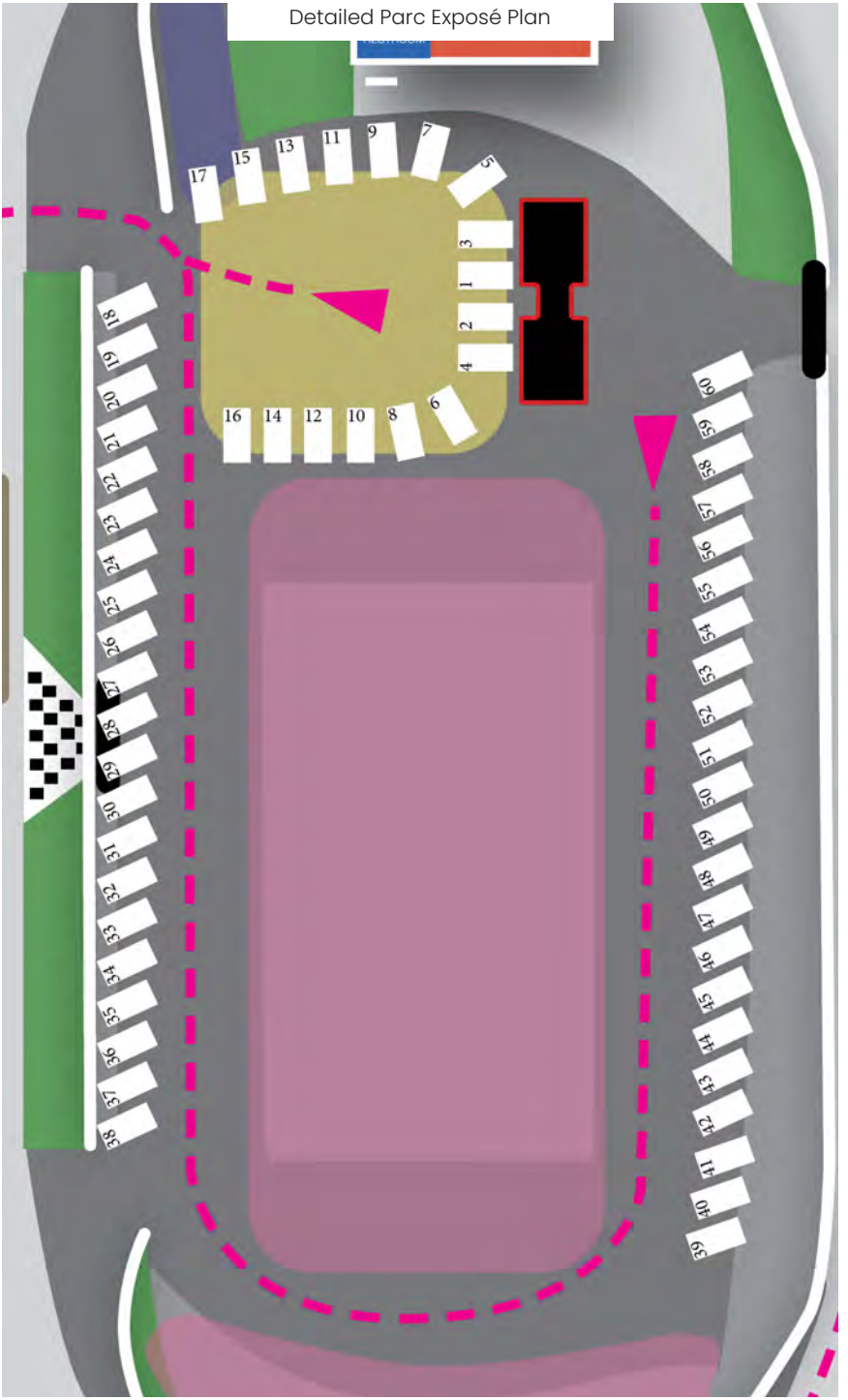

OVERMOUNTAIN RALLY TENNESSEE

SECTION 1

TC0/MTC 1 (Expose Out) - TC2B (Service In)

NOTES FROM THE CLERK OF THE COURSE:

Section 1 starts from Parc Exposé in the speedway infield and ends at Service In, TC2B.

The Section is comprised of two stages, Low Gap followed by The Gulf of Tennessee. There are two quiet zones which are noted in the box instructions. There will be two-way rally traffic after the turn onto Gulf Rd going to the Gulf of Tennessee stage. Drive slowly and carefully in this section.

All Danger DOTS and Triple Cautions are included in this route book and will have signage on race day. Some Double and Single cautions are noted in this book as well. Take care to confirm all DOT locations are noted in the pace/ stage notes.

Parc Expose to Industrial Rd Plan

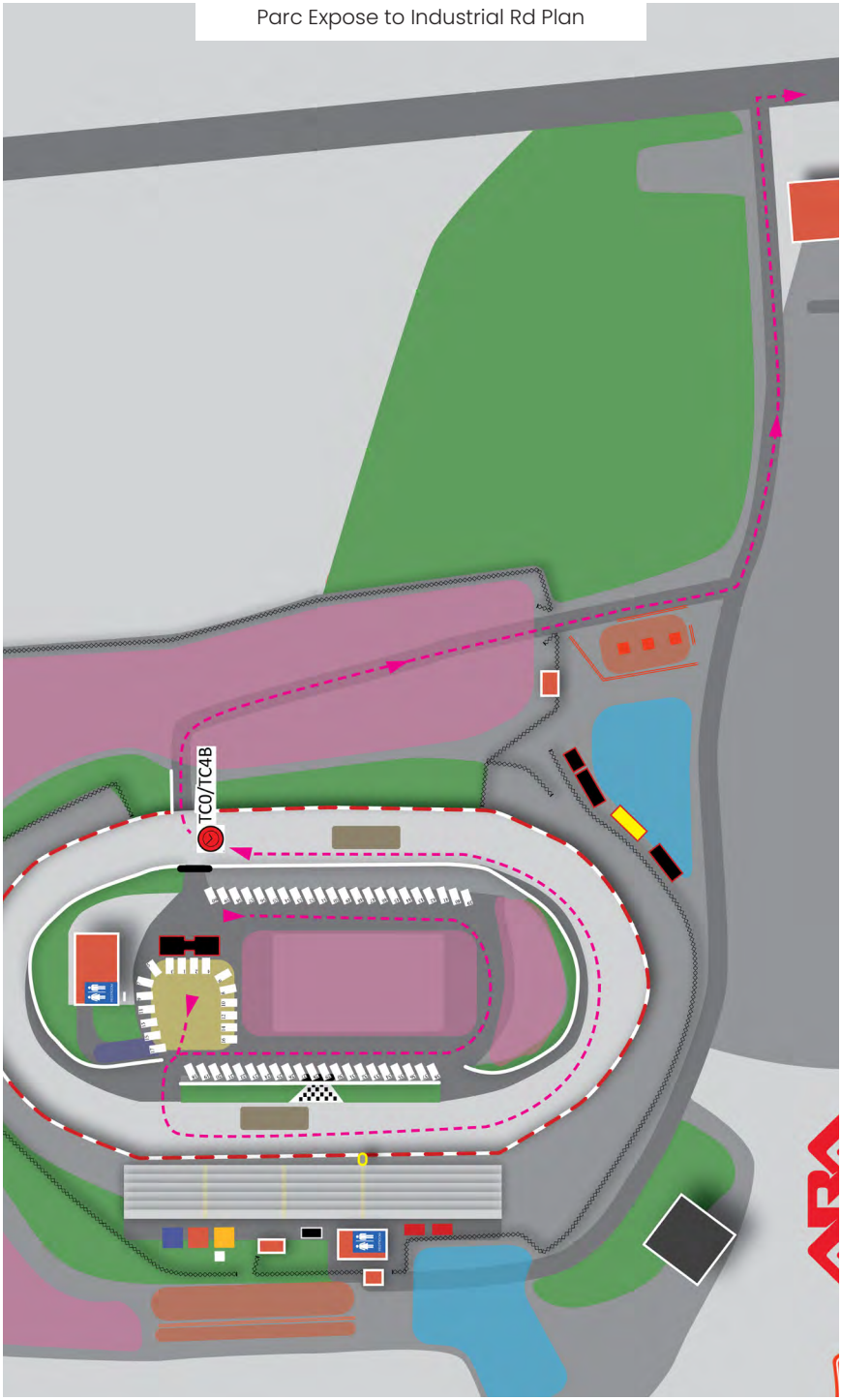

From TC	0	MTC 1	DISTANCE	DAY	1
To TC	1	Low Gap 1	13.23mi	SECTION	1
			AVERAGE	TIME ALLOWED	
			21.45 mph		37 min

DISTANCE TOTAL	DISTANCE PARTIAL	DIRECTION	INFORMATION	DISTANCE REGRESS
0,00	0,00	1 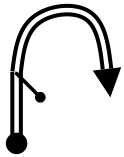	TC 0 MTC 1 20 Exit the track 36.01859° -83.20849° ALT: 1077 ft	13,23
0,14	0,14	2 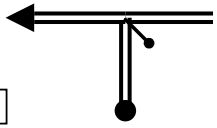		13,09
0,23 0,00	0,09	0000 Reset 3 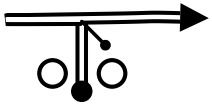	55 Industrial Rd	13,00
0,89	0,89	4 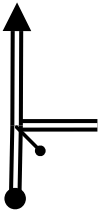	Volunteer Way	12,11
3,05	2,17	5 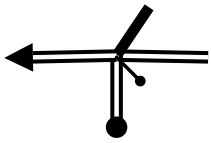	45 US-25E	9,94

PROXIMA NOTA
PROCH NOTE
NEXT NOTE
0,76

From TC	0	MTC 1	DISTANCE	DAY	1
To TC	1	Low Gap 1	13.23mi	SECTION	1
			AVERAGE	TIME ALLOWED	
			21.45 mph		37 min

DISTANCE TOTAL	DISTANCE PARTIAL	DIRECTION	INFORMATION	DISTANCE REGRESS
3,81	0,76	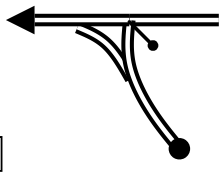 6	40 US-25	9,18
4,04	0,23	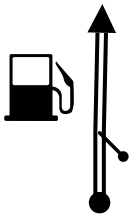 7	Food City Gas n' Go	8,95
4,20	0,16	 8	Citgo	8,79
4,35	0,14	 9	Marathon	8,65
4,73	0,39	 10	Sunoco	8,26

PROXIMA NOTA
PROCH NOTE
NEXT NOTE

0,21

From TC	0	MTC 1	DISTANCE	DAY	1
To TC	1	Low Gap 1	13.23mi	SECTION	1
			AVERAGE	TIME ALLOWED	
			21.45 mph		37 min

DISTANCE TOTAL	DISTANCE PARTIAL	DIRECTION	INFORMATION	DISTANCE REGRESS
4,95	0,21	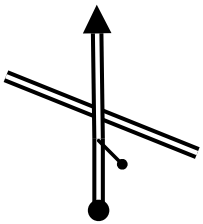 11	Stay in left lane Cosby Hwy US-321 S	8,05
5,00	0,05	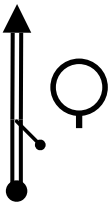 12	30	8,00
5,24	0,25	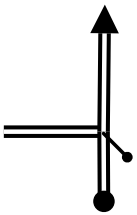 13	US-321 N McMahan Ave	7,75
5,55	0,31	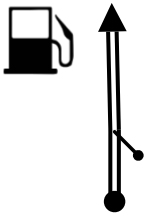 14	Food City Gas n' Go	7,44
5,99	0,44	 15	Eastport Gas	7,00

PROXIMA NOTA
PROCH NOTE
NEXT NOTE

0,30

From TC	0	MTC 1	DISTANCE	DAY	1
To TC	1	Low Gap 1	13.23mi	SECTION	1
			AVERAGE	TIME ALLOWED	
			21.45 mph		37 min

DISTANCE TOTAL	DISTANCE PARTIAL	DIRECTION	INFORMATION	DISTANCE REGRESS
6,29	0,30	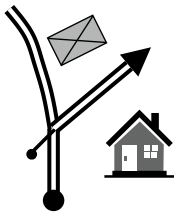 16	40 TN-73	6,71
7,25	0,96	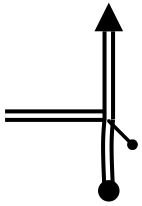 17	Sierra Rd	5,74
8,99	1,74	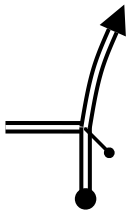 18	Caney Hollow Rd	4,00
10,55	1,56	 19	40	2,44
10,89	0,34	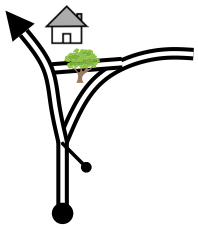 20	35 Bear left onto Sweetwater Rd	2,11

PROXIMA NOTA
PROCH NOTE
NEXT NOTE

1,13

From TC	0	MTC 1	DISTANCE	DAY
To TC	1	Low Gap 1	13.23mi	1
			SECTION	1
			AVERAGE	TIME ALLOWED
			21.45 mph	37 min

DISTANCE TOTAL	DISTANCE PARTIAL	DIRECTION	INFORMATION	DISTANCE REGRESS
12,02	1,13	21 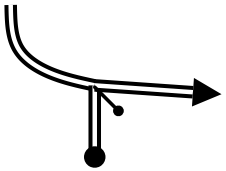	**Halls Top Rd** Quiet Zone until box 24	0,98
12,82	0,80	22 	**Stay left of orange rock**	0,18
12,90	0,09	23 	**On to gravel**	0,09
13,00	0,09	24 	**TC 1** Low Gap 1 35.89154° -83.13713° ALT: 1703 ft	0,00

PROXIMA NOTA PROCH NOTE NEXT NOTE	0,06

PAGE PURPOSEFULLY BLANK

OVERMOUNTAIN RALLY TENNESSEE

LOW GAP

NOTES FROM THE CLERK OF THE COURSE:

Narrow and technical. Stage starts uphill and crests the mountain at 1.83 mi. DANGER from mile 1.9 to 2.1 - Fast downhill with exposure on left.

All Danger DOTS and Triple Cautions are included in this route book and will have signage on race day. Some Double and Single cautions are noted in this book as well. Take care to confirm all DOT locations are noted in the pace/ stage notes.

FACTS:

Usage: SS1/3
Length: 4.31 miles
Lateness: 9 minutes
Elevation Profile:

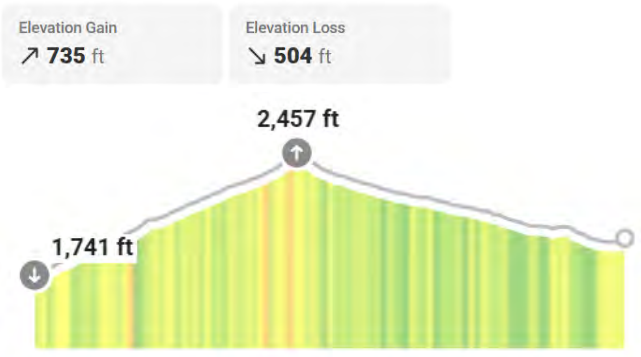

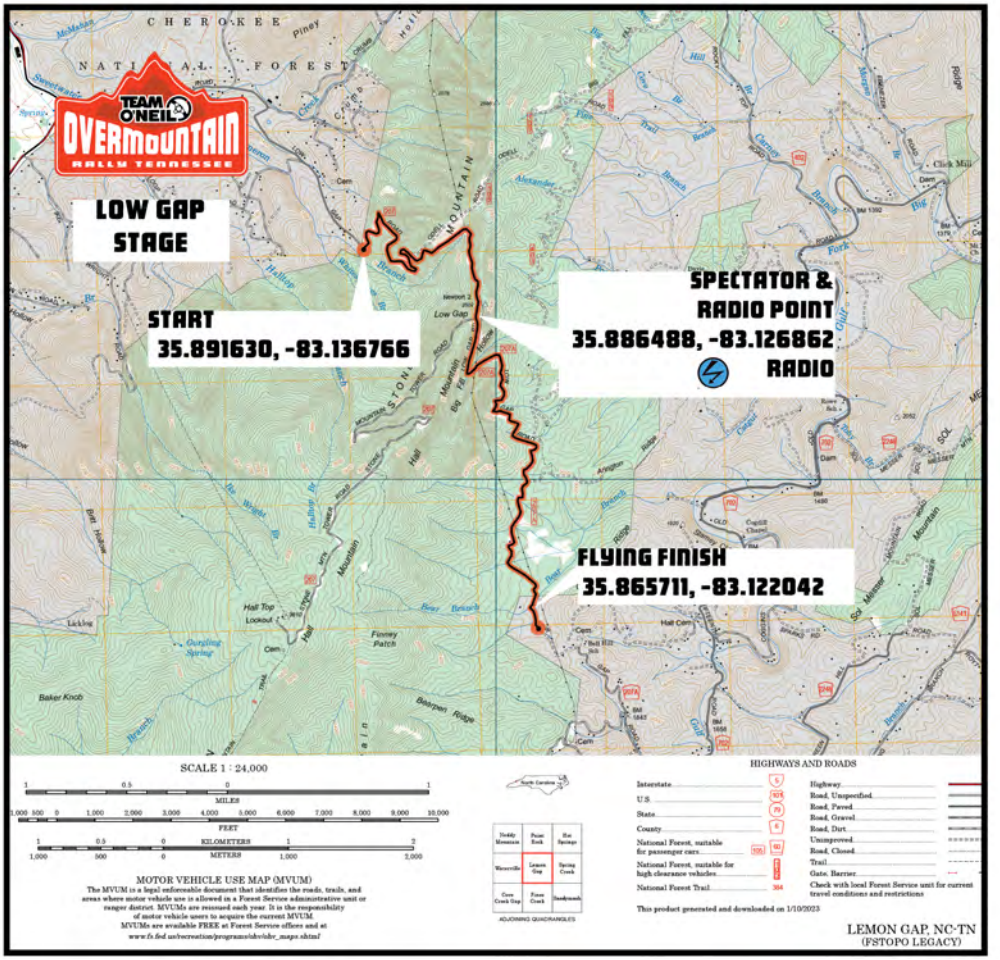
TEAM O'NEIL
OVERMOUNTAIN
RALLY TENNESSEE
LOW GAP STAGE
START
35.891630, -83.136766
SPECTATOR & RADIO POINT
35.886488, -83.126862
RADIO
FLYING FINISH
35.865711, -83.122042
CHEROKEE
NATIONAL FOREST
SCALE 1 : 24,000
MILES
FEET
KILOMETERS
METERS
MOTOR VEHICLE USE MAP (MVUM)
The MVUM is a legal enforceable document that identifies the roads, trails, and areas where motor vehicle use is allowed in a Forest Service administrative unit or ranger district. MVUMs are reissued each year. It is the responsibility of motor vehicle users to acquire the current MVUM.
MVUMs are available FREE at Forest Service offices and at
www.fs.fed.us/recreation/programs/ohv/ohv_maps.shtml
ADJOINING QUADRANGLES
HIGHWAYS AND ROADS
Interstate
U.S.
State
County
National Forest, suitable for passenger cars
National Forest, suitable for high clearance vehicles
National Forest Trail
Highway
Road, Unspecified
Road, Paved
Road, Gravel
Road, Dirt
Unimproved
Road, Closed
Trail
Gate, Barrier
Check with local Forest Service unit for current travel conditions and restrictions
This product generated and downloaded on 1/10/2023
LEMON GAP, NC-TN
(FSTOPO LEGACY)

ATC



START



FINISH



FTC



From TC	1	Low Gap 1	DISTANCE	DAY	1
To TC	2	The Gulf of Tennessee 1	14.81mi	SECTION	1
SPECIAL STAGE		1	AVERAGE	TIME ALLOWED	
Low Gap 1		4.20mi	21.16 mph	42 min	

DISTANCE TOTAL	DISTANCE PARTIAL	DIRECTION	INFORMATION	DISTANCE REGRESS
0,00	0,00	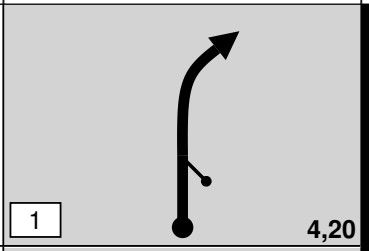	START **SS 1** Low Gap 1 4.20 mi 35.89163° -83.13677° ALT: 1740 ft	14,81
0,95	0,95	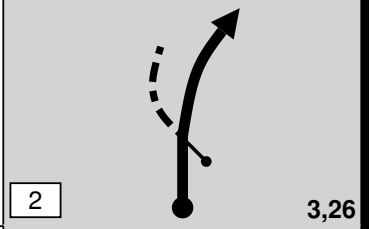	**MP**	13,87
1,13	0,19	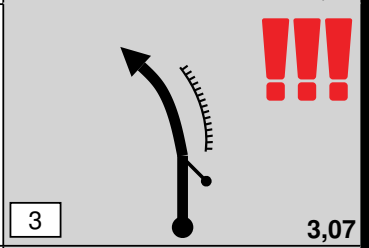	**Rough left Drop outside**	13,68
1,83	0,70	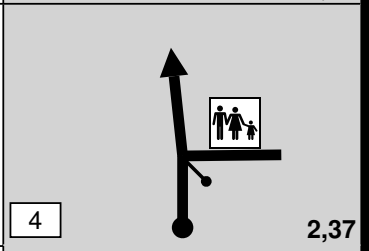	**SPECTATORS Radio**	12,98
1,90	0,07	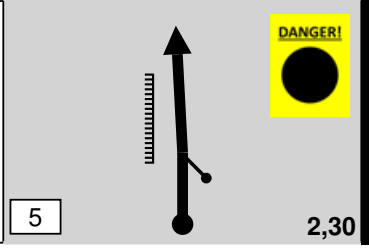	**Rough exposure**	12,91

PROXIMA NOTA
PROCH NOTE
NEXT NOTE
0,13

From TC	1	Low Gap 1	DISTANCE	DAY	1
To TC	2	The Gulf of Tennessee 1	14.81mi	SECTION	1
SPECIAL STAGE		1	AVERAGE	TIME ALLOWED	
Low Gap 1		4.20mi	21.16 mph		42 min

DISTANCE TOTAL	DISTANCE PARTIAL	DIRECTION	INFORMATION	DISTANCE REGRESS
2,03	0,13	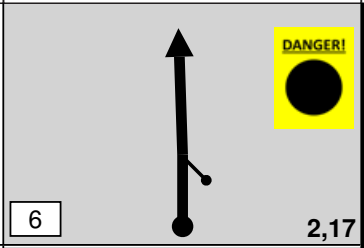 6 2,17	Rough, kinks Exposure	12,78
2,76	0,73	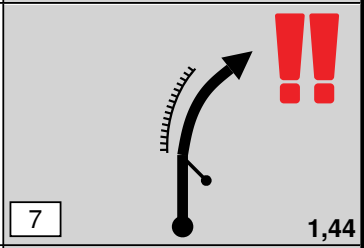 7 1,44	Right tightens Drop outside	12,05
3,27	0,51	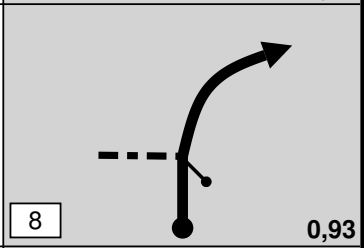 8 0,93	MP FS 403	11,54
4,03	0,76	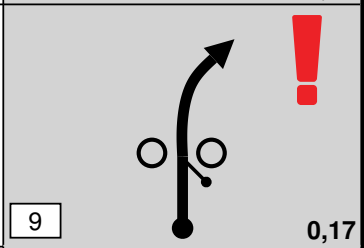 9 0,17	Gate	10,78
4,20	0,17	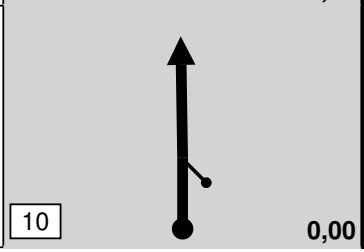 10 0,00	FINISH **SS 1** Low Gap 1 4.20 mi 35.86571° -83.12204° ALT: 1949 ft	10,61

PROXIMA NOTA
PROCH NOTE
NEXT NOTE
0,10

From TC	1	Low Gap 1	DISTANCE	DAY
To TC	2	The Gulf of Tennessee 1	14.81mi	SECTION 1
			AVERAGE 21.16 mph	TIME ALLOWED 42 min

DISTANCE TOTAL	DISTANCE PARTIAL	DIRECTION	INFORMATION	DISTANCE REGRESS
4,31	0,10	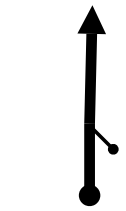 11	 STOP 35.86434° -83.12147° ALT: 1956 ft	10,50
4,62	0,31	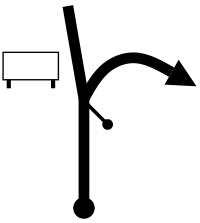 12	Bell Hill Baptist	10,19
5,08	0,46	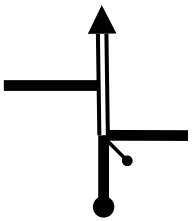 13	On to pavement	9,73
5,61	0,54	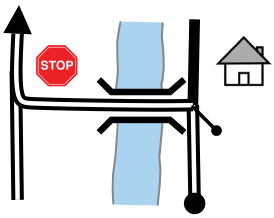 14	Left, cross bridge, immediate right on Old Fifteenth Rd	9,20
6,07	0,46	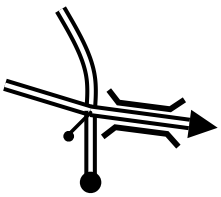 15	Old Fifteenth Rd	8,74

PROXIMA NOTA
PROCH NOTE
NEXT NOTE
0,27

From TC	1	Low Gap 1	DISTANCE	DAY
To TC	2	The Gulf of Tennessee 1	14.81mi	1
			SECTION	1
			AVERAGE	TIME ALLOWED
			21.16 mph	42 min

DISTANCE TOTAL	DISTANCE PARTIAL	DIRECTION	INFORMATION	DISTANCE REGRESS
6,34	0,27	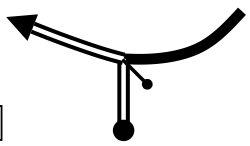 16	Big Creek Rd	8,47
6,89	0,54	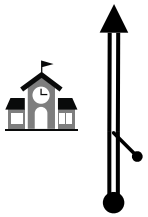 17	Grassy Fork Elementary School	7,92
7,01	0,12	 18	35	7,80
8,83	1,83	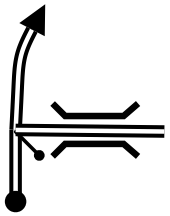 19	Grassy Fork Rd	5,98
11,01	2,18	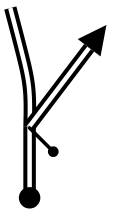 20	Gulf Rd Narrow road 2-way rally traffic to mile 13.4 Quiet Zone until Start	3,80

PROXIMA NOTA
PROCH NOTE
NEXT NOTE
0,28

From TC	1	Low Gap 1	DISTANCE	DAY	1
To TC	2	The Gulf of Tennessee 1	14.81mi	SECTION	1
			AVERAGE	TIME ALLOWED	
			21.16 mph		42 min

DISTANCE TOTAL	DISTANCE PARTIAL	DIRECTION	INFORMATION	DISTANCE REGRESS
11,29	0,28	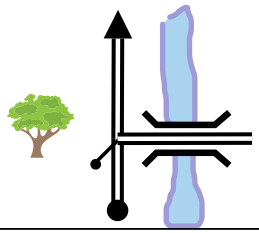 21	Williams Rd	3,52
11,64	0,35	 22	Onto gravel	3,17
13,40	1,76	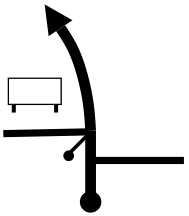 23	End 2-way rally traffic	1,41
14,81	1,41	 24	TC 2 The Gulf of Tennessee 1 35.79382° -83.02056° ALT: 2751 ft	0,00

PROXIMA NOTA
PROCH NOTE
NEXT NOTE **0,02**

OVERMOUNTAIN RALLY TENNESSEE

THE GULF OF TENNESSEE

NOTES FROM THE CLERK OF THE COURSE:

The Gulf is the longest stage of the rally. Nearly 15 miles of endless corners will keep you busy for 20 minutes or more. We hope you enjoy this beautiful rally stage.

There is a DANGER note within the shutdown zone.

There is a short creek crossing 0.47 mi after the stop control. Your recce car and competition car will need to ford ~ 9 inches of water for ~ 10 feet.

All Danger DOTS and Triple Cautions are included in this route book and will have signage on race day. Some Double and Single cautions are noted in this book as well. Take care to confirm all DOT locations are noted in the pace/ stage notes.

FACTS:

Usage: SS2/4
Length: 14.64 miles
Lateness: 33 minutes
Elevation Profile:

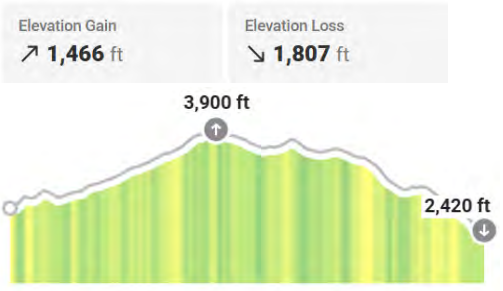

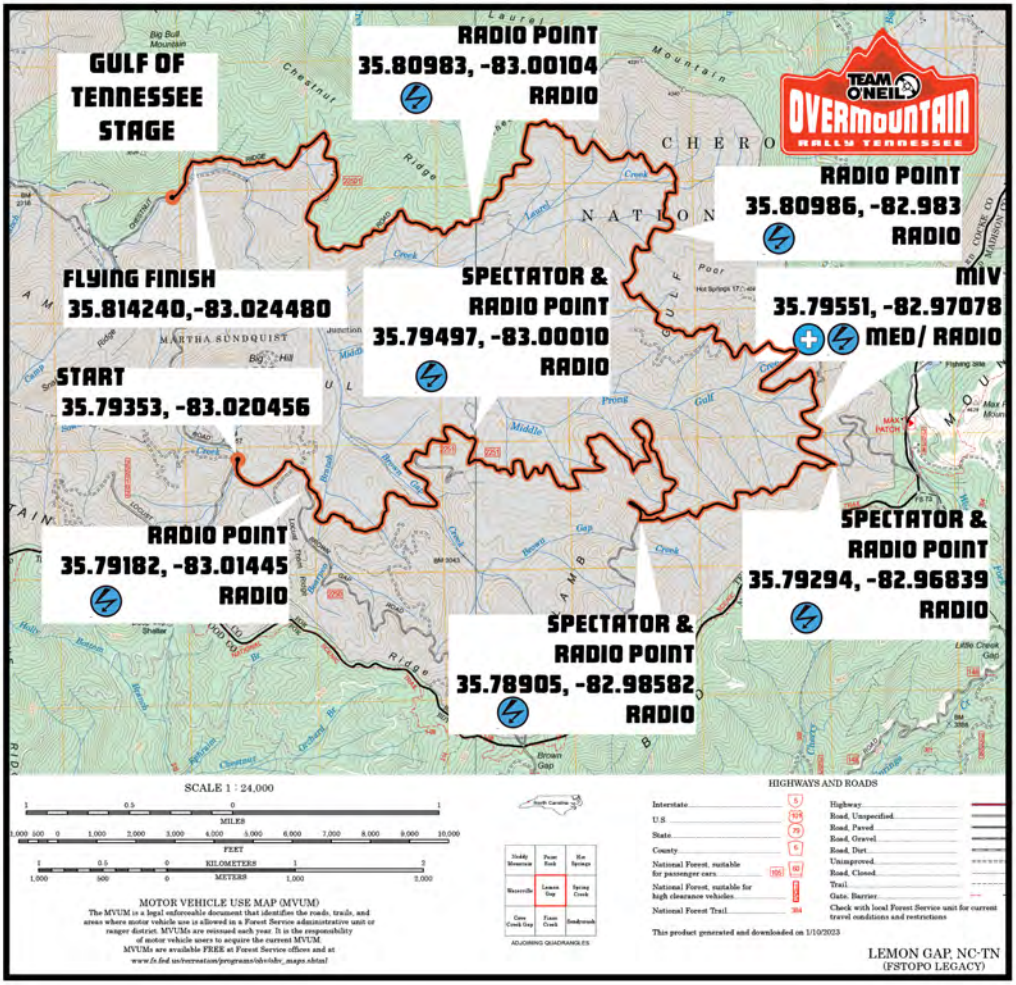
GULF OF TENNESSEE STAGE
RADIO POINT
35.80983, -83.00104
RADIO
TEAM O'NEIL
OVERMOUNTAIN
RALLY TENNESSEE
RADIO POINT
35.80986, -82.983
RADIO
FLYING FINISH
35.814240,-83.024480
SPECTATOR &
RADIO POINT
35.79497, -83.00010
RADIO
MIV
35.79551, -82.97078
MED/ RADIO
START
35.79353, -83.020456
RADIO POINT
35.79182, -83.01445
RADIO
SPECTATOR &
RADIO POINT
35.79294, -82.96839
RADIO
SPECTATOR &
RADIO POINT
35.78905, -82.98582
RADIO
SCALE 1 : 24,000
MILES
FEET
KILOMETERS
METERS
MOTOR VEHICLE USE MAP (MVUM)
The MVUM is a legal enforceable document that identifies the roads, trails, and areas where motor vehicle use is allowed in a Forest Service administrative unit or ranger district. MVUMs are reissued each year. It is the responsibility of motor vehicle users to acquire the current MVUM.
MVUMs are available FREE at Forest Service offices and at
www.fs.fed.us/recreation/programs/ohv/ohv_maps.shtml
ADJOINING QUADRANGLES
HIGHWAYS AND ROADS
Interstate
U.S.
State
County
National Forest, suitable for passenger cars
National Forest, suitable for high clearance vehicles
National Forest Trail
Highway
Road, Unspecified
Road, Paved
Road, Gravel
Road, Dirt
Unimproved
Road, Closed
Trail
Gate, Barrier
Check with local Forest Service unit for current travel conditions and restrictions
This product generated and downloaded on 1/10/2023
LEMON GAP, NC-TN
(FSTOPO LEGACY)

ATC



START



FINISH



FTC



From TC	2	The Gulf of Tennessee 1	DISTANCE	DAY
To TC	2A	Regroup/Tech Zone	44.53mi	SECTION 1
SPECIAL STAGE		2	AVERAGE	TIME ALLOWED
The Gulf of Tennessee 1		14.48mi	32.19 mph	83 min

DISTANCE TOTAL	DISTANCE PARTIAL	DIRECTION	INFORMATION	DISTANCE REGRESS
0,00	0,00	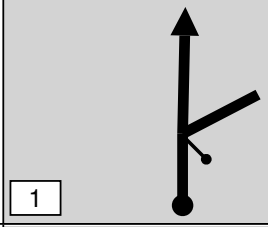 1 14,48	START **SS 2** The Gulf of Tennessee 1 14.48 mi 35.79353° -83.02046° ALT: 2746 ft	44,53
0,53	0,53	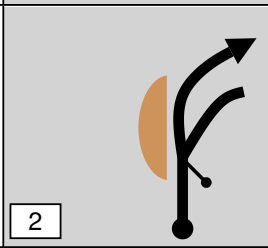 2 13,95	**SPECTATORS** **Radio**	44,00
0,93	0,40	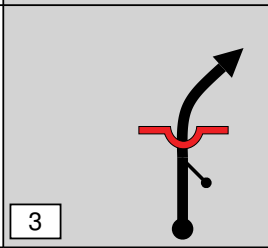 3 13,55	**DIP**	43,60
1,57	0,64	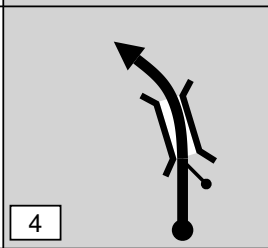 4 12,91	**Bridge**	42,96
2,40	0,82	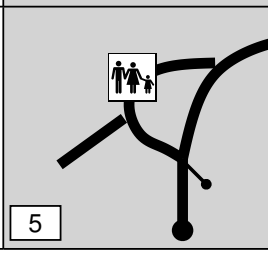 5 12,09	**VIP SPECTATORS** **Radio**	42,14

PROXIMA NOTA
PROCH NOTE
NEXT NOTE
3,04

From TC	2	The Gulf of Tennessee 1	DISTANCE	DAY	1
To TC	2A	Regroup/Tech Zone	44.53mi	SECTION	1
SPECIAL STAGE		2	AVERAGE	TIME ALLOWED	
The Gulf of Tennessee 1		14.48mi	32.19 mph		83 min

DISTANCE TOTAL	DISTANCE PARTIAL	DIRECTION	INFORMATION	DISTANCE REGRESS
5,44	3,04	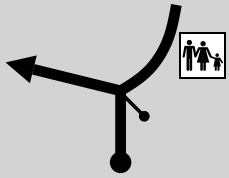 6 9,04	SPECTATORS Radio	39,09
6,78	1,34	 7 7,70	SPECTATORS Radio	37,75
7,33	0,55	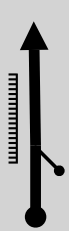 8 7,15	Exposure	37,20
10,00	2,67	 9 4,48	Radio	34,53
11,44	1,44	 10 3,04	Jump	33,09

PROXIMA NOTA
PROCH NOTE
NEXT NOTE

0,43

Danger 1!

From TC	2	The Gulf of Tennessee 1	DISTANCE	DAY	1
To TC	2A	Regroup/Tech Zone	44.53mi	SECTION	1
SPECIAL STAGE		2	AVERAGE	TIME ALLOWED	
The Gulf of Tennessee 1		14.48mi	32.19 mph		83 min

DISTANCE TOTAL	DISTANCE PARTIAL	DIRECTION	INFORMATION	DISTANCE REGRESS
11,87	0,43	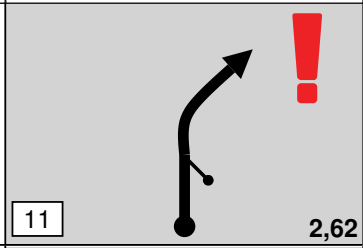	Jump into right	32,67
12,09	0,22	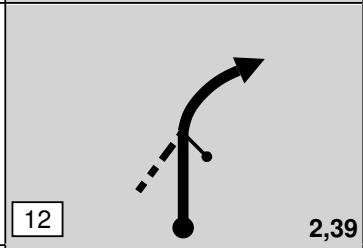	Radio	32,44
12,17	0,08		Off camber right over jump	32,36
12,35	0,18	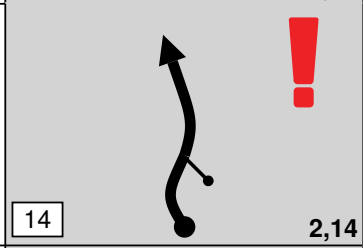	Right over crest into dip	32,19
13,60	1,25	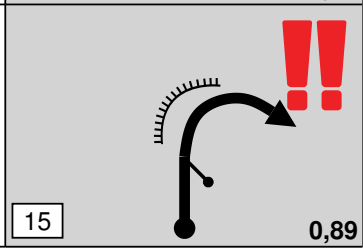	Right tightens drop outside	30,94

PROXIMA NOTA
PROCH NOTE
NEXT NOTE

0,89

From TC	2	The Gulf of Tennessee 1	DISTANCE	DAY	1
To TC	2A	Regroup/Tech Zone	44.53mi	SECTION	1
SPECIAL STAGE		2	AVERAGE	TIME ALLOWED	
The Gulf of Tennessee 1		14.48mi	32.19 mph		83 min

DISTANCE TOTAL	DISTANCE PARTIAL	DIRECTION	INFORMATION	DISTANCE REGRESS
14,48	0,89	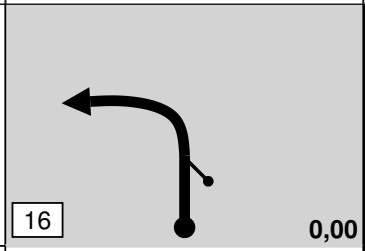 16 0,00	FINISH **SS 2** The Gulf of Tennessee 1 14.48 mi 35.81424° -83.02448° ALT: 2628 ft	30,05
14,61	0,13	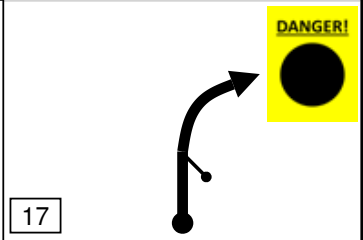 17	35.81253° -83.02511° ALT: 2516 ft	29,92
14,64	0,03	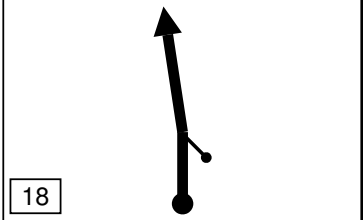 18	STOP STOP 25 35.81222° -83.02543° ALT: 2518 ft	29,90
15,11	0,47	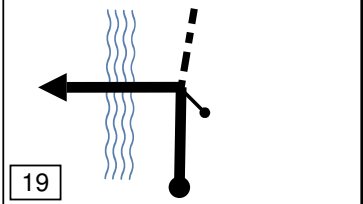 19	**Water crossing**	29,43
15,23	0,13	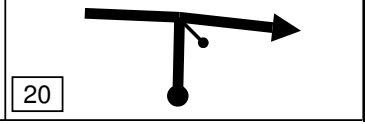 20	**Gulf Rd** **Narrow road** **2-way rally traffic** **Quiet Zone until box 24**	29,30

PROXIMA NOTA
PROCH NOTE
NEXT NOTE
1,41

From TC	2	The Gulf of Tennessee 1	DISTANCE	DAY
			44.53mi	1
To TC	2A	Regroup/Tech Zone	SECTION	1
			AVERAGE	TIME ALLOWED
			32.19 mph	83 min

DISTANCE TOTAL	DISTANCE PARTIAL	DIRECTION	INFORMATION	DISTANCE REGRESS
16,64	1,41	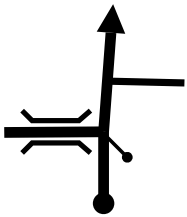 21	Rag Mtn Rd	27,89
16,99	0,35	 22	Onto pavement	27,54
17,61	0,61	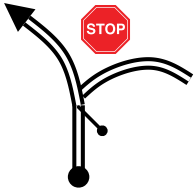 23	Big Creek Rd	26,93
17,65	0,04	 24	35	26,88
19,79	2,14	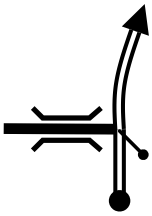 25	Grassy Fork Rd	24,74

PROXIMA NOTA
PROCH NOTE
NEXT NOTE

0,75

From TC	2	The Gulf of Tennessee 1	DISTANCE	DAY
			44.53mi	1
To TC	2A	Regroup/Tech Zone	SECTION	1
			AVERAGE	TIME ALLOWED
			32.19 mph	83 min

DISTANCE TOTAL	DISTANCE PARTIAL	DIRECTION	INFORMATION	DISTANCE REGRESS
20,54	0,75	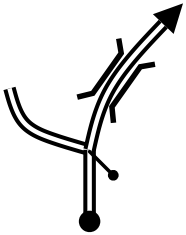 26	Black Mtn Rd	24,00
21,73	1,20	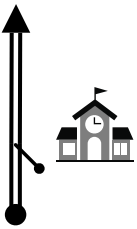 27	Grassy Fork Elementary School	22,80
25,05	3,31	 28	Black Mtn Rd	19,49
25,41	0,36	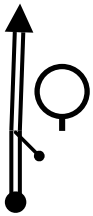 29	15	19,12
25,90	0,49	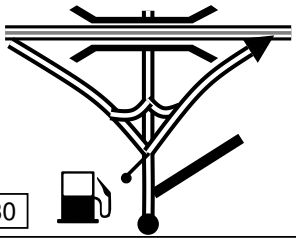 30	35 I-40 W	18,63

PROXIMA NOTA
PROCH NOTE
NEXT NOTE

0,84

From TC	2	The Gulf of Tennessee 1	DISTANCE	DAY
			44.53mi	1
To TC	2A	Regroup/Tech Zone		SECTION 1
			AVERAGE	TIME ALLOWED
			32.19 mph	83 min

DISTANCE TOTAL	DISTANCE PARTIAL	DIRECTION	INFORMATION	DISTANCE REGRESS
26,74	0,84	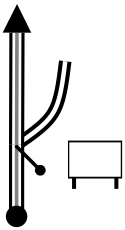 31	TN Welcome Center	17,79
27,24	0,50	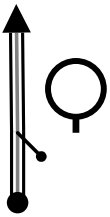 32	55	17,29
28,96	1,72	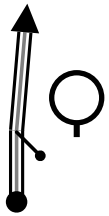 33	60	15,57
30,35	1,39	 34	70	14,18
37,67	7,32	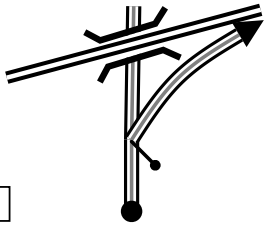 35	Exit 435 Newport & Gatlinburg	6,86

PROXIMA NOTA
PROCH NOTE
NEXT NOTE

0,22

From TC	2	The Gulf of Tennessee 1	DISTANCE	DAY
			44.53mi	1
To TC	2A	Regroup/Tech Zone	SECTION	1
			AVERAGE	TIME ALLOWED
			32.19 mph	83 min

DISTANCE TOTAL	DISTANCE PARTIAL	DIRECTION	INFORMATION	DISTANCE REGRESS
37,89	0,22	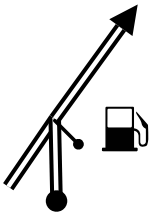 36	40 US-321 Weigel's	6,64
38,87	0,98	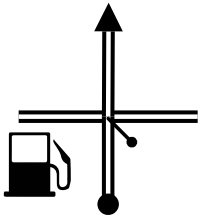 37	Shell	5,66
39,29	0,42	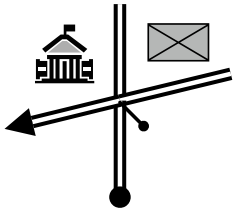 38	E Broadway St/25/70	5,24
39,50	0,21	 39	Sunoco	5,03
39,88	0,38	 40	Marathon	4,65

PROXIMA NOTA
PROCH NOTE
NEXT NOTE

0,15

From TC	2	The Gulf of Tennessee 1	DISTANCE	DAY
			44.53mi	1
To TC	2A	Regroup/Tech Zone		SECTION 1
			AVERAGE	TIME ALLOWED
			32.19 mph	83 min

DISTANCE TOTAL	DISTANCE PARTIAL	DIRECTION	INFORMATION	DISTANCE REGRESS
40,03	0,15	 41	Citgo	4,50
40,21	0,17	 42	Gas n' Go	4,33
40,35	0,15	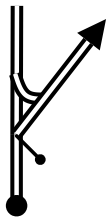 43	US25E	4,18
40,68	0,33	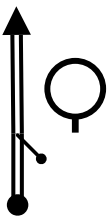 44	45	3,85
41,18	0,49	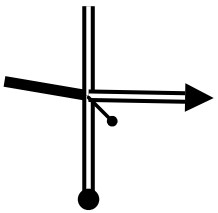 45	55 Industrial Rd	3,35

PROXIMA NOTA
PROCH NOTE
NEXT NOTE

0,63

From TC	2	The Gulf of Tennessee 1	DISTANCE	DAY
			44.53mi	1
To TC	2A	Regroup/Tech Zone	SECTION	1
			AVERAGE	TIME ALLOWED
			32.19 mph	83 min

DISTANCE TOTAL	DISTANCE PARTIAL	DIRECTION	INFORMATION	DISTANCE REGRESS
41,81	0,63	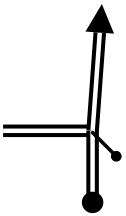 46	Clayhill Rd	2,72
44,25	2,44	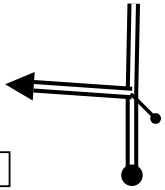 47	20 Into Speedway Follow Plan	0,28
44,53	0,28	 48	TC 2A Regroup/Tech Zone 36.01825° -83.21000° ALT: 1135 ft	0,00

PROXIMA NOTA
PROCH NOTE
NEXT NOTE
0,28

Service Plan

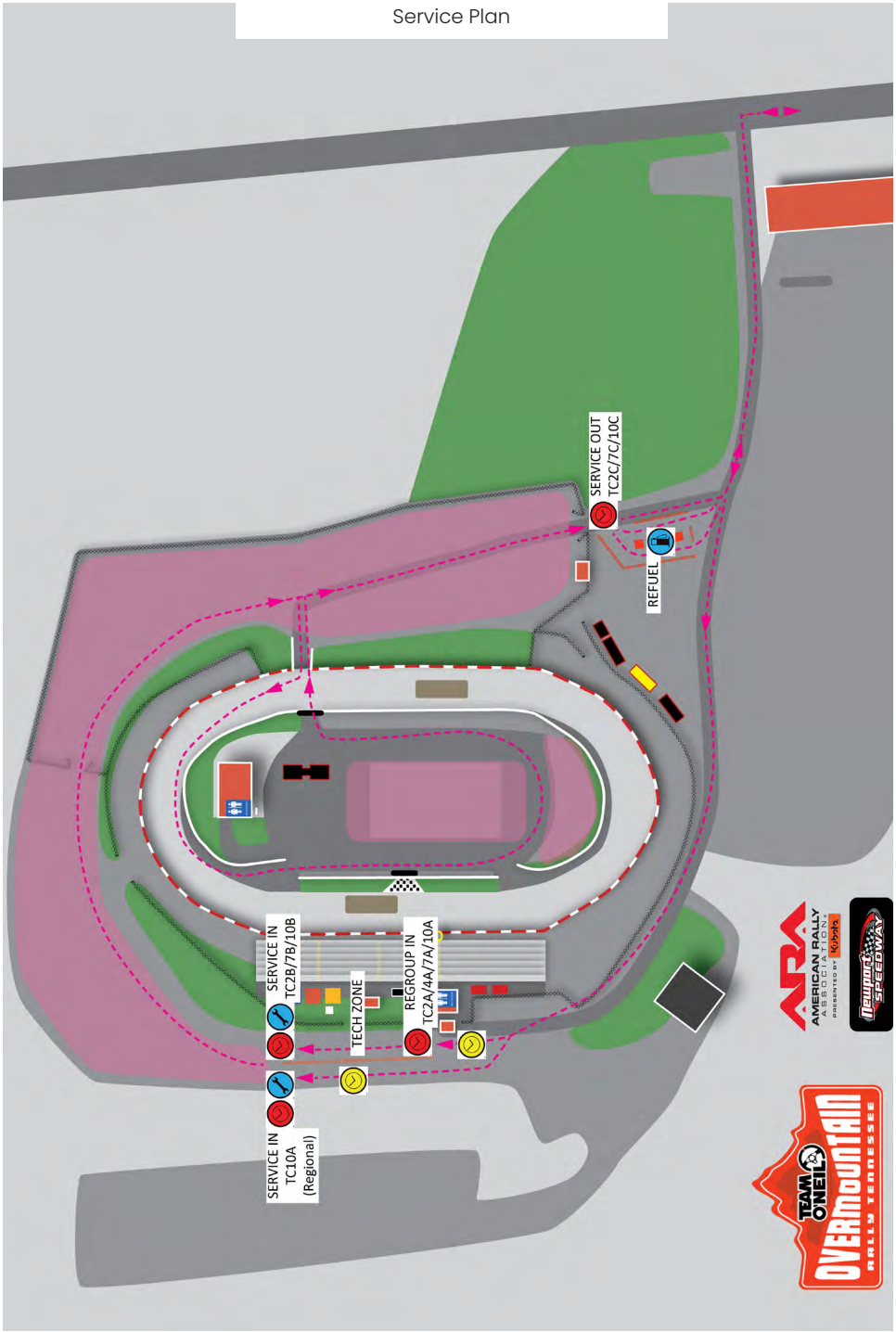

OVERMOUNTAIN RALLY TENNESSEE

SECTION 2

TC2C (Service Out) - TC4A (MTC 2)

NOTES FROM THE CLERK OF THE COURSE:

Section 2 starts with a service and will end at TC4A/MTC2 at the Service In location.

This section is comprised of two stages, Low Gap followed by The Gulf of Tennessee. There are two quiet zones which are noted in the box instructions. There will be two-way rally traffic after the turn onto Gulf Rd going to the Gulf of Tennessee stage. Drive slowly and carefully in this section.

All Danger DOTS and Triple Cautions are included in this route book and will have signage on race day. Some Double and Single cautions are noted in this book as well. Take care to confirm all DOT locations are noted in the pace/ stage notes.

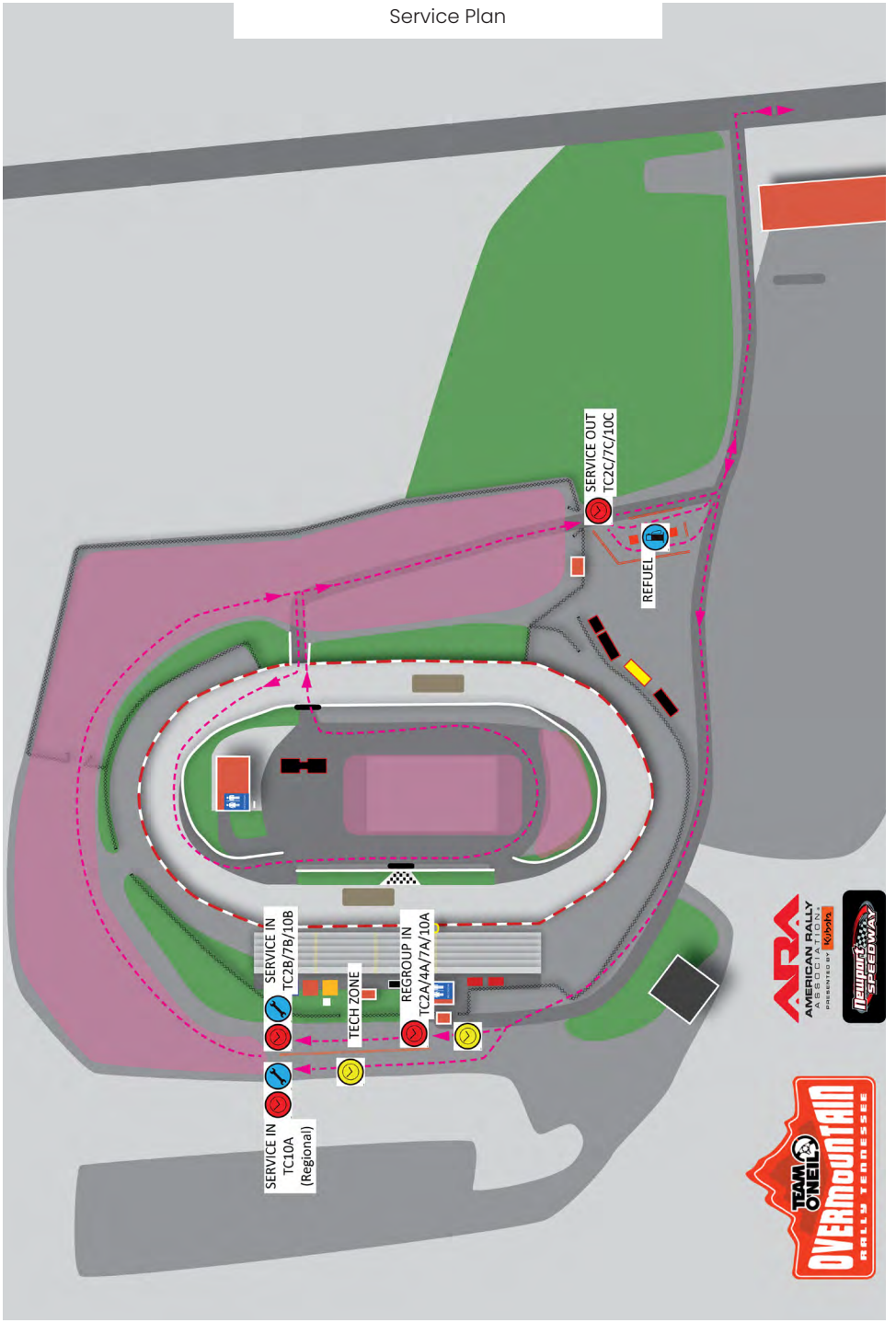
SERVICE IN
TC10A
(Regional)
SERVICE IN
TC2B/7B/10B
TECH ZONE
REGROUP IN
TC2A/4A/7A/10A
SERVICE OUT
TC2C/7C/10C
REFUEL
TEAM O'NEIL
OVERmountain
RALLY TENNESSEE
ARA
AMERICAN RALLY ASSOCIATION
Presented by Kubota
Tazewell
SPEEDWAY

From TC	2C	Service Out	DISTANCE	DAY
			13.13mi	1
To TC	3	Low Gap 2	SECTION	2
			AVERAGE	TIME ALLOWED
			18.75 mph	42 min

DISTANCE TOTAL	DISTANCE PARTIAL	DIRECTION	INFORMATION	DISTANCE REGRESS
0,00	0,00	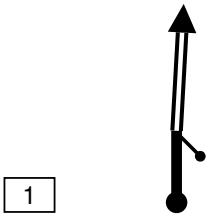 1	 TC 2C Service Out 20 36.01781° -83.20760° ALT: 1088 ft	13,13
0,01	0,01	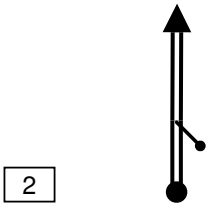 2	 Optional Refuel	13,12
0,04	0,03	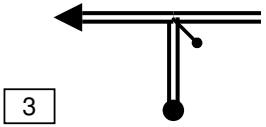 3		13,09
0,13 / 0,00	0,09	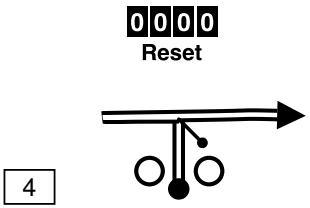 0000 Reset 4	55 Industrial Rd	13,00
0,89	0,89	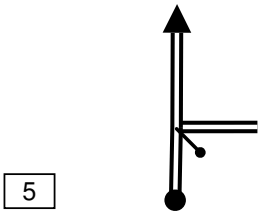 5	Volunteer Way	12,11

PROXIMA NOTA
PROCH NOTE
NEXT NOTE
2,17

From TC	2C	Service Out	DISTANCE	DAY
To TC	3	Low Gap 2	13.13mi	1
			SECTION	2
			AVERAGE	TIME ALLOWED
			18.75 mph	42 min

DISTANCE TOTAL	DISTANCE PARTIAL	DIRECTION	INFORMATION	DISTANCE REGRESS
3,05	2,17	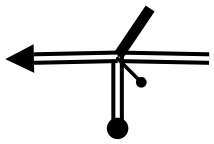 6	45 US-25E	9,94
3,81	0,76	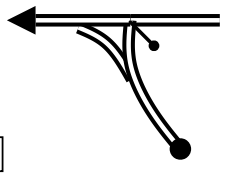 7	40 US-25	9,18
4,04	0,23	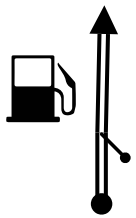 8	Food City Gas n' Go	8,95
4,20	0,16	 9	Citgo	8,79
4,35	0,14	 10	Marathon	8,65

PROXIMA NOTA
PROCH NOTE
NEXT NOTE
0,39

From TC	2C	Service Out	DISTANCE	DAY
To TC	3	Low Gap 2	13.13mi	1
			SECTION	2
			AVERAGE	TIME ALLOWED
			18.75 mph	42 min

DISTANCE TOTAL	DISTANCE PARTIAL	DIRECTION	INFORMATION	DISTANCE REGRESS
4,73	0,39	 11	Sunoco	8,26
4,95	0,21	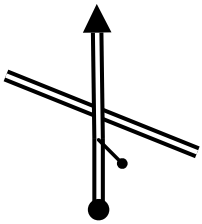 12	Stay in left lane Cosby Hwy US-321 S	8,05
5,00	0,05	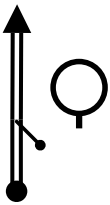 13	30	8,00
5,24	0,25	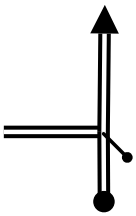 14	US-321 N McMahan Ave	7,75
5,55	0,31	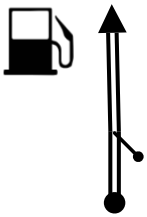 15	Food City Gas n' Go	7,44

PROXIMA NOTA
PROCH NOTE
NEXT NOTE

0,44

From TC	2C	Service Out	DISTANCE	DAY
To TC	3	Low Gap 2	13.13mi	1
			SECTION	2
			AVERAGE	TIME ALLOWED
			18.75 mph	42 min

DISTANCE TOTAL	DISTANCE PARTIAL	DIRECTION	INFORMATION	DISTANCE REGRESS
5,99	0,44	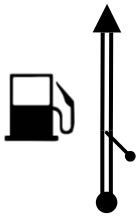 16	Eastport Gas	7,00
6,29	0,30	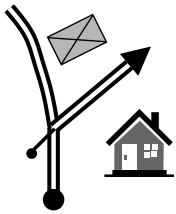 17	40 TN-73	6,71
7,25	0,96	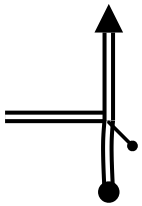 18	Sierra Rd	5,74
8,99	1,74	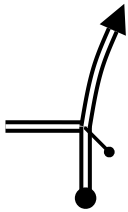 19	Caney Hollow Rd	4,00
10,55	1,56	 20	40	2,44

PROXIMA NOTA
PROCH NOTE
NEXT NOTE

0,34

From TC	2C	Service Out	DISTANCE	DAY
To TC	3	Low Gap 2	13.13mi	1
			SECTION	2
			AVERAGE	TIME ALLOWED
			18.75 mph	42 min

DISTANCE TOTAL	DISTANCE PARTIAL	DIRECTION	INFORMATION	DISTANCE REGRESS
10,89	0,34	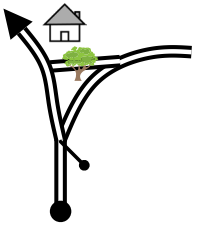 21	35 **Bear left onto Sweetwater Rd**	2,11
12,02	1,13	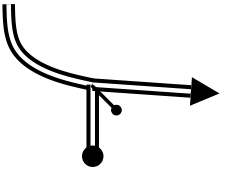 22	**Halls Top Rd** Quiet Zone until box 25	0,98
12,82	0,80	 23	**Stay left of orange rock**	0,18
12,90	0,09	 24	**On to gravel**	0,09
13,00	0,09	 25	**TC 3** Low Gap 2 35.89154° -83.13713° ALT: 1703 ft	0,00

PROXIMA NOTA
PROCH NOTE
NEXT NOTE
0,06

PAGE PURPOSEFULLY BLANK

OVERMOUNTAIN RALLY TENNESSEE

LOW GAP

NOTES FROM THE CLERK OF THE COURSE:

Narrow and technical. Stage starts uphill and crests the mountain at 1.83 mi. DANGER from mile 1.9 to 2.1 - Fast downhill with exposure on left.

All Danger DOTS and Triple Cautions are included in this route book and will have signage on race day. Some Double and Single cautions are noted in this book as well. Take care to confirm all DOT locations are noted in the pace/ stage notes.

FACTS:

Usage: SS1/3
Length: 4.31 miles
Lateness: 9 minutes
Elevation Profile:

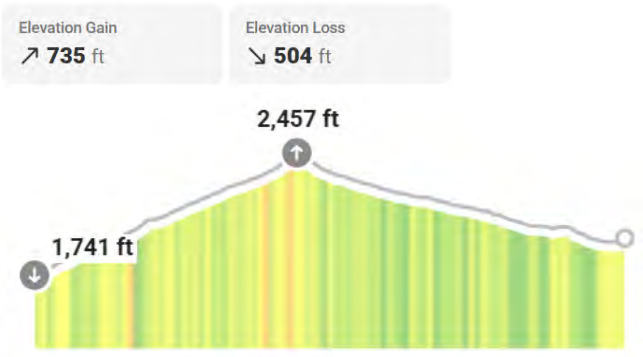

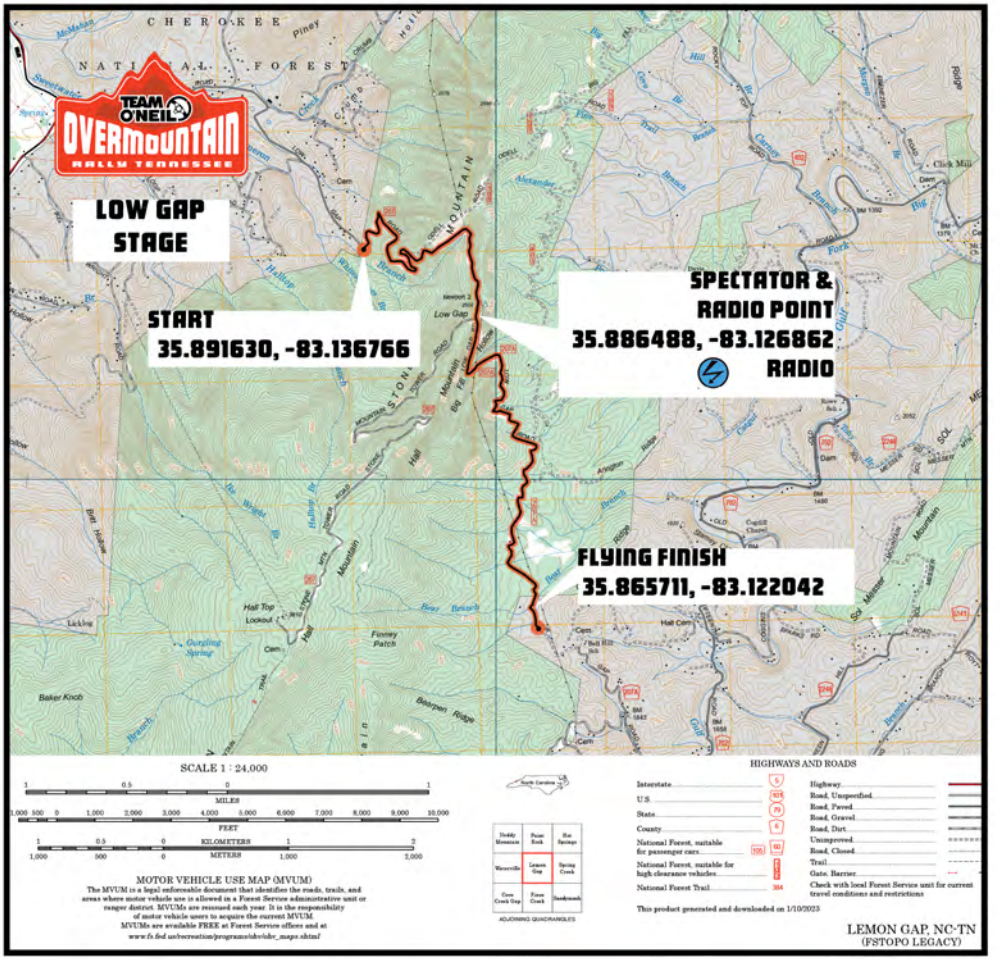
TEAM O'NEIL
OVERMOUNTAIN
RALLY TENNESSEE
LOW GAP STAGE
START
35.891630, -83.136766
SPECTATOR & RADIO POINT
35.886488, -83.126862
RADIO
FLYING FINISH
35.865711, -83.122042
CHEROKEE NATIONAL FOREST
SCALE 1 : 24,000
MILES
FEET
KILOMETERS
METERS
MOTOR VEHICLE USE MAP (MVUM)
The MVUM is a legal enforceable document that identifies the roads, trails, and areas where motor vehicle use is allowed in a Forest Service administrative unit or ranger district. MVUMs are reissued each year. It is the responsibility of motor vehicle users to acquire the current MVUM.
MVUMs are available FREE at Forest Service offices and at
www.fs.fed.us/recreation/programs/ohv/ohv_maps.shtml
ADJOINING QUADRANGLES
HIGHWAYS AND ROADS
Interstate
U.S.
State
County
National Forest, suitable for passenger cars
National Forest, suitable for high clearance vehicles
National Forest Trail
Highway
Road, Unspecified
Road, Paved
Road, Gravel
Road, Dirt
Unimproved
Road, Closed
Trail
Gate, Barrier
Check with local Forest Service unit for current travel conditions and restrictions
This product generated and downloaded on 1/10/2023
LEMON GAP, NC-TN
(FSTOPO LEGACY)

ATC



START



FINISH



FTC



From TC	3	Low Gap 2	DISTANCE	DAY	1
To TC	4	The Gulf of Tennessee 2	14.81mi	SECTION	2
SPECIAL STAGE		2	AVERAGE	TIME ALLOWED	
Low Gap 2		4.20mi	21.16 mph	42 min	

DISTANCE TOTAL	DISTANCE PARTIAL	DIRECTION	INFORMATION	DISTANCE REGRESS
0,00	0,00	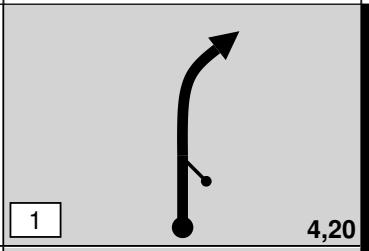	START **SS 2** Low Gap 2 4.20 mi 35.89163° -83.13677° ALT: 1740 ft	14,81
0,95	0,95	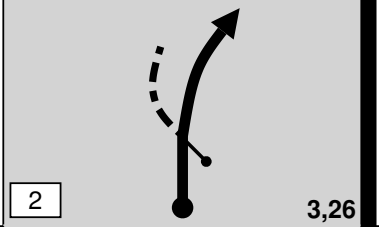	**MP**	13,87
1,13	0,19	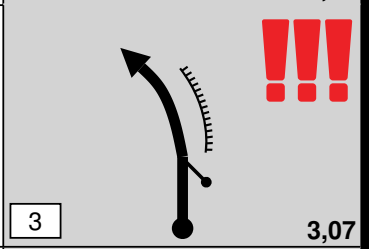	**Rough left Drop outside**	13,68
1,83	0,70	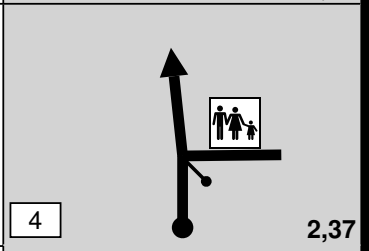	**SPECTATORS Radio**	12,98
1,90	0,07	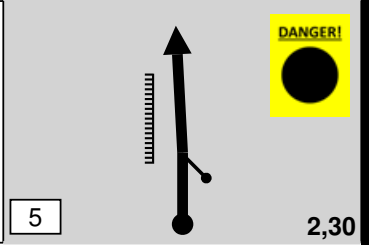	**Rough exposure**	12,91

PROXIMA NOTA
PROCH NOTE
NEXT NOTE
0,13

From TC	3	Low Gap 2	DISTANCE	DAY	1
To TC	4	The Gulf of Tennessee 2	14.81mi	SECTION	2
SPECIAL STAGE		2	AVERAGE	TIME ALLOWED	
Low Gap 2		4.20mi	21.16 mph	42 min	

DISTANCE TOTAL	DISTANCE PARTIAL	DIRECTION	INFORMATION	DISTANCE REGRESS
2,03	0,13	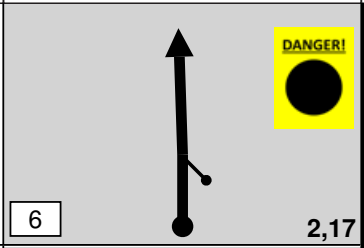	Rough, kinks Exposure	12,78
2,76	0,73	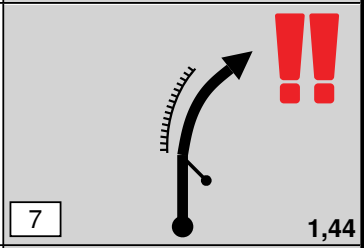	Right tightens Drop outside	12,05
3,27	0,51	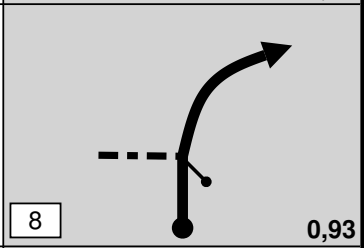	MP FS 403	11,54
4,03	0,76	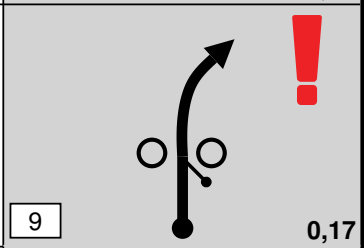	Gate	10,78
4,20	0,17	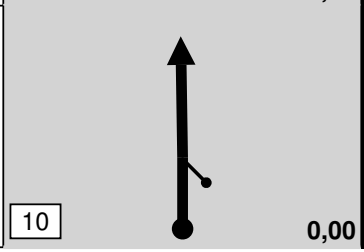	FINISH SS 2 Low Gap 2 4.20 mi 35.86571° -83.12204° ALT: 1949 ft	10,61

PROXIMA NOTA
PROCH NOTE
NEXT NOTE

0,10

From TC	3	Low Gap 2	DISTANCE	DAY
To TC	4	The Gulf of Tennessee 2	14.81mi	1
			SECTION	2
			AVERAGE	TIME ALLOWED
			21.16 mph	42 min

DISTANCE TOTAL	DISTANCE PARTIAL	DIRECTION	INFORMATION	DISTANCE REGRESS
4,31	0,10	 11	 STOP 25 35.86434° -83.12147° ALT: 1956 ft	10,50
4,62	0,31	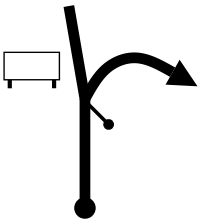 12	Bell Hill Baptist	10,19
5,08	0,46	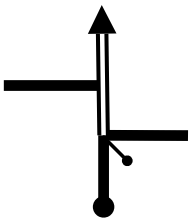 13	On to pavement	9,73
5,61	0,54	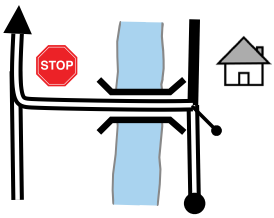 14	Left, cross bridge, immediate right on Old Fifteenth Rd	9,20
6,07	0,46	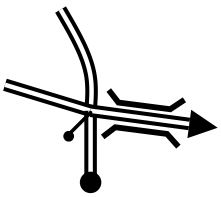 15	Old Fifteenth Rd	8,74

PROXIMA NOTA
PROCH NOTE
NEXT NOTE

0,27

From TC	3	Low Gap 2	DISTANCE	DAY
To TC	4	The Gulf of Tennessee 2	14.81mi	1
			SECTION	2
			AVERAGE	TIME ALLOWED
			21.16 mph	42 min

DISTANCE TOTAL	DISTANCE PARTIAL	DIRECTION	INFORMATION	DISTANCE REGRESS
6,34	0,27	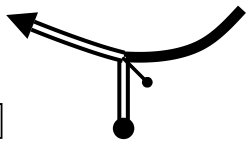 16	Big Creek Rd	8,47
6,89	0,54	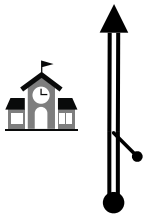 17	Grassy Fork Elementary School	7,92
7,01	0,12	 18	35	7,80
8,83	1,83	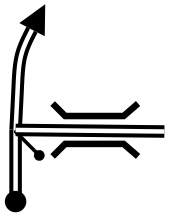 19	Grassy Fork Rd	5,98
11,01	2,18	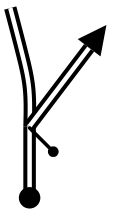 20	Gulf Rd Narrow road 2-way rally traffic to mile 13.4 Quiet Zone until Start	3,80

PROXIMA NOTA
PROCH NOTE
NEXT NOTE
0,28

From TC	3	Low Gap 2	DISTANCE	DAY	1
To TC	4	The Gulf of Tennessee 2	14.81mi	SECTION	2
			AVERAGE 21.16 mph	TIME ALLOWED	42 min

DISTANCE TOTAL	DISTANCE PARTIAL	DIRECTION	INFORMATION	DISTANCE REGRESS
11,29	0,28	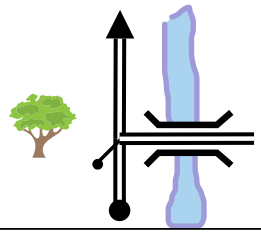 21	Williams Rd	3,52
11,64	0,35	 22	Onto gravel	3,17
13,40	1,76	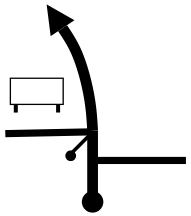 23	End 2-way rally traffic	1,41
14,81	1,41	 24	TC 4 The Gulf of Tennessee 2 35.79382° -83.02056° ALT: 2751 ft	0,00

PROXIMA NOTA
PROCH NOTE
NEXT NOTE **0,02**

OVERMOUNTAIN RALLY TENNESSEE

THE GULF OF TENNESSEE

NOTES FROM THE CLERK OF THE COURSE:

The Gulf is the longest stage of the rally. Nearly 15 miles of endless corners will keep you busy for 20 minutes or more. We hope you enjoy this beautiful rally stage.

There is a DANGER note withing the shutdown zone.

There is a short creek crossing 0.47 mi after the stop control. Your recce car and competition car will need to ford ~ 9 inches of water for ~ 10 feet.

All Danger DOTS and Triple Cautions are included in this route book and will have signage on race day. Some Double and Single cautions are noted in this book as well. Take care to confirm all DOT locations are noted in the pace/ stage notes.

FACTS:

Usage: SS2/4
Length: 14.64 miles
Lateness: 33 minutes
Elevation Profile:

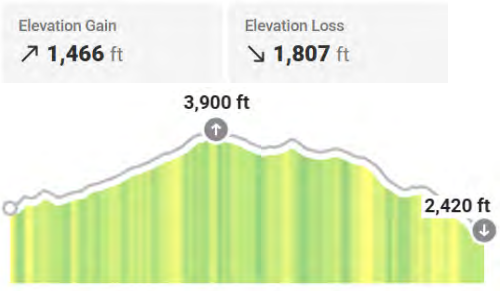

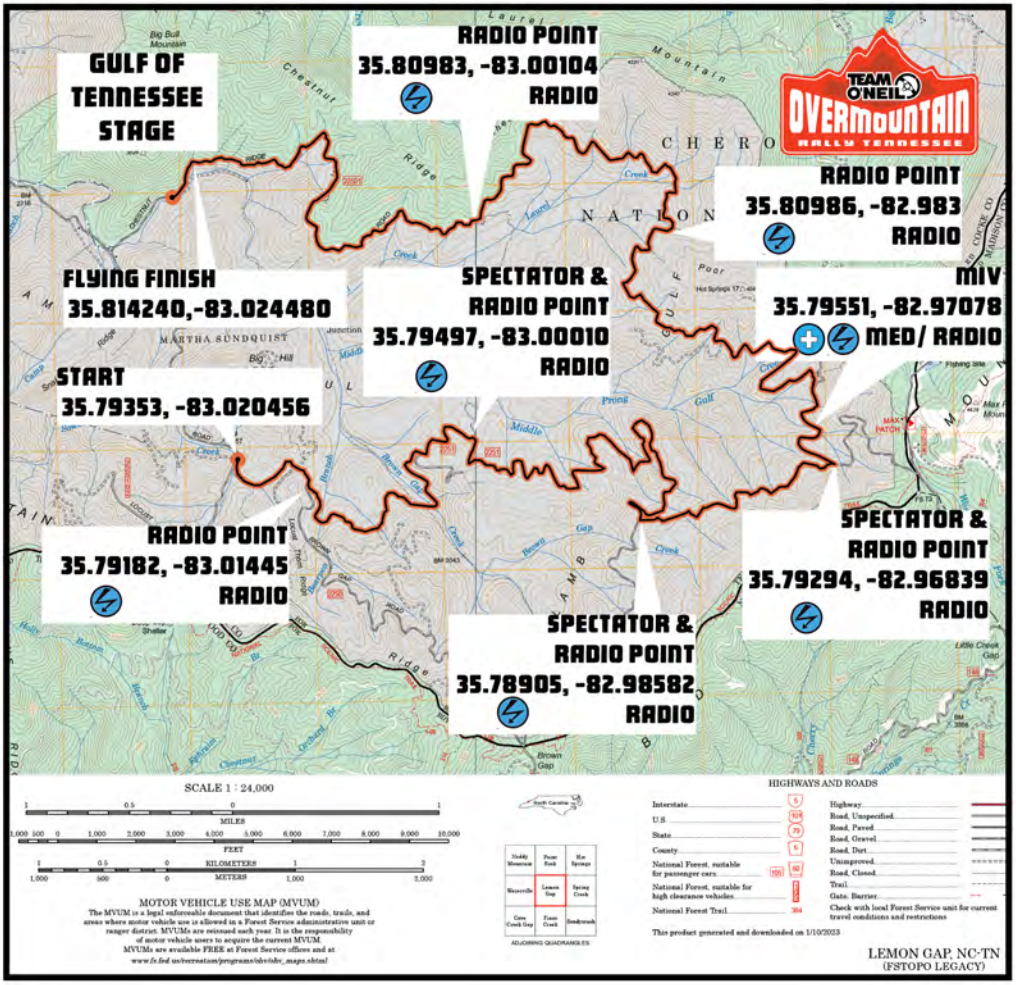
GULF OF TENNESSEE STAGE
RADIO POINT
35.80983, -83.00104
RADIO
TEAM O'NEIL
OVERMOUNTAIN
RALLY TENNESSEE
RADIO POINT
35.80986, -82.983
RADIO
FLYING FINISH
35.814240,-83.024480
SPECTATOR &
RADIO POINT
35.79497, -83.00010
RADIO
MIV
35.79551, -82.97078
MED/ RADIO
START
35.79353, -83.020456
RADIO POINT
35.79182, -83.01445
RADIO
SPECTATOR &
RADIO POINT
35.79294, -82.96839
RADIO
SPECTATOR &
RADIO POINT
35.78905, -82.98582
RADIO
SCALE 1 : 24,000
MILES
FEET
KILOMETERS
METERS
MOTOR VEHICLE USE MAP (MVUM)
The MVUM is a legal enforceable document that identifies the roads, trails, and areas where motor vehicle use is allowed in a Forest Service administrative unit or ranger district. MVUMs are reissued each year. It is the responsibility of motor vehicle users to acquire the current MVUM.
MVUMs are available FREE at Forest Service offices and at
www.fs.fed.us/recreation/programs/ohv/ohv_maps.shtml
ADJOINING QUADRANGLES
HIGHWAYS AND ROADS
Interstate
U.S.
State
County
National Forest, suitable for passenger cars
National Forest, suitable for high clearance vehicles
National Forest Trail
Highway
Road, Unspecified
Road, Paved
Road, Gravel
Road, Dirt
Unimproved
Road, Closed
Trail
Gate, Barrier
Check with local Forest Service unit for current travel conditions and restrictions
This product generated and downloaded on 1/10/2023
LEMON GAP, NC-TN
(FSTOPO LEGACY)

ATC



START



FINISH



FTC



From TC	4	The Gulf of Tennessee 2	DISTANCE	DAY
To TC	4A	Regroup/Tech Zone	44.53mi	SECTION 2
SPECIAL STAGE		4	AVERAGE	TIME ALLOWED
The Gulf of Tennessee 2		14.48mi	32.19 mph	83 min

DISTANCE TOTAL	DISTANCE PARTIAL	DIRECTION	INFORMATION	DISTANCE REGRESS
0,00	0,00	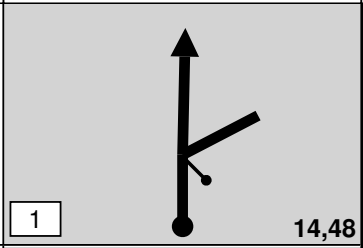	START **SS 4** The Gulf of Tennessee 2 14.48 mi 35.79353° -83.02046° ALT: 2746 ft	44,53
0,53	0,53	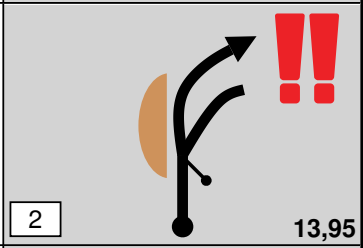	**SPECTATORS** **Radio**	44,00
0,93	0,40	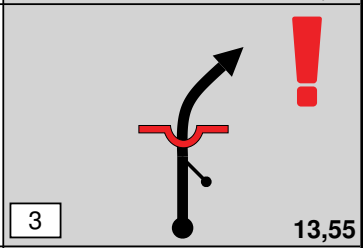	**DIP**	43,60
1,57	0,64	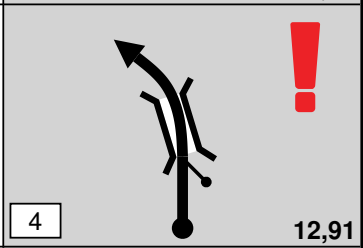	**Bridge**	42,96
2,40	0,82	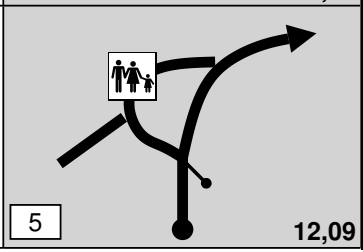	**VIP SPECTATORS** **Radio**	42,14

PROXIMA NOTA
PROCH NOTE
NEXT NOTE
3,04

From TC	4	The Gulf of Tennessee 2	DISTANCE	DAY	1
To TC	4A	Regroup/Tech Zone	44.53mi	SECTION	2
SPECIAL STAGE		4	AVERAGE	TIME ALLOWED	
The Gulf of Tennessee 2		14.48mi	32.19 mph		83 min

DISTANCE TOTAL	DISTANCE PARTIAL	DIRECTION	INFORMATION	DISTANCE REGRESS
5,44	3,04	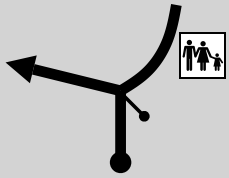 6 9,04	SPECTATORS Radio	39,09
6,78	1,34	 7 7,70	SPECTATORS Radio	37,75
7,33	0,55	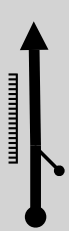 8 7,15	Exposure	37,20
10,00	2,67	 9 4,48	Radio	34,53
11,44	1,44	 10 3,04	Jump	33,09

PROXIMA NOTA
PROCH NOTE
NEXT NOTE

0,43

Danger 1!

From TC	4	The Gulf of Tennessee 2	DISTANCE	DAY	1
To TC	4A	Regroup/Tech Zone	44.53mi	SECTION	2
SPECIAL STAGE		4	AVERAGE	TIME ALLOWED	
The Gulf of Tennessee 2		14.48mi	32.19 mph		83 min

DISTANCE TOTAL	DISTANCE PARTIAL	DIRECTION	INFORMATION	DISTANCE REGRESS
11,87	0,43	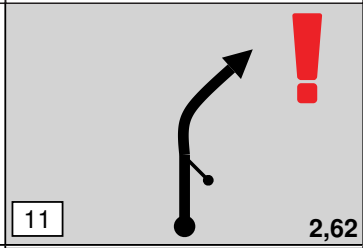	Jump into right	32,67
12,09	0,22	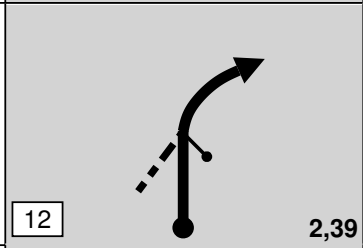	Radio	32,44
12,17	0,08		Off camber right over jump	32,36
12,35	0,18	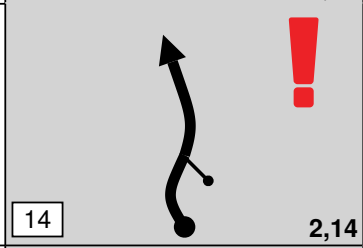	Right over crest into dip	32,19
13,60	1,25	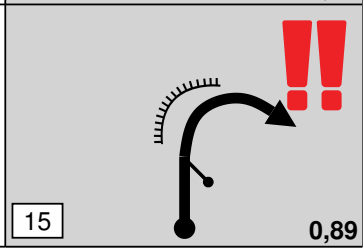	Right tightens drop outside	30,94

PROXIMA NOTA
PROCH NOTE
NEXT NOTE

0,89

From TC	4	The Gulf of Tennessee 2	DISTANCE	DAY	1
To TC	4A	Regroup/Tech Zone	44.53mi	SECTION	2
SPECIAL STAGE		4	AVERAGE	TIME ALLOWED	
The Gulf of Tennessee 2		14.48mi	32.19 mph		83 min

DISTANCE TOTAL	DISTANCE PARTIAL	DIRECTION	INFORMATION	DISTANCE REGRESS
14,48	0,89	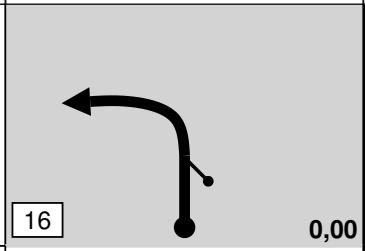 16 0,00	 FINISH **SS 4** The Gulf of Tennessee 2 14.48 mi 35.81424° -83.02448° ALT: 2628 ft	30,05
14,61	0,13	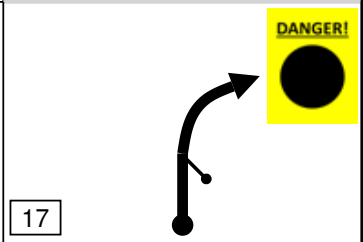 17	35.81253° -83.02511° ALT: 2516 ft	29,92
14,64	0,03	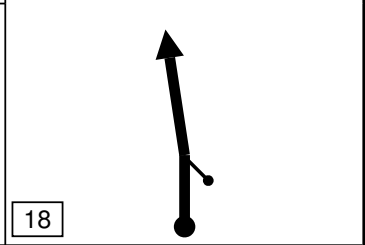 18	 **STOP** 25 35.81222° -83.02543° ALT: 2518 ft	29,90
15,11	0,47	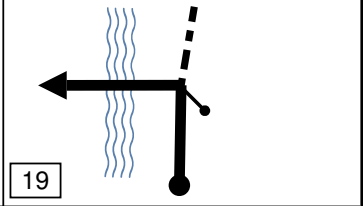 19	**Water crossing**	29,43
15,23	0,13	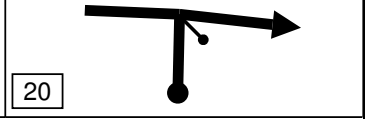 20	 **Gulf Rd Narrow road 2-way rally traffic** **Quiet Zone until box 24**	29,30

PROXIMA NOTA
PROCH NOTE
NEXT NOTE
1,41

From TC	4	The Gulf of Tennessee 2	DISTANCE	DAY
			44.53mi	1
To TC	4A	Regroup/Tech Zone		SECTION 2
			AVERAGE	TIME ALLOWED
			32.19 mph	83 min

DISTANCE TOTAL	DISTANCE PARTIAL	DIRECTION	INFORMATION	DISTANCE REGRESS
16,64	1,41	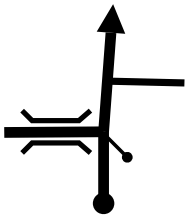 21	Rag Mtn Rd	27,89
16,99	0,35	 22	Onto pavement	27,54
17,61	0,61	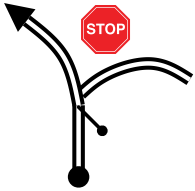 23	Big Creek Rd	26,93
17,65	0,04	 24	35	26,88
19,79	2,14	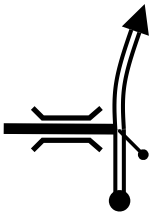 25	Grassy Fork Rd	24,74

PROXIMA NOTA
PROCH NOTE
NEXT NOTE

0,75

From TC	4	The Gulf of Tennessee 2	DISTANCE	DAY
			44.53mi	1
To TC	4A	Regroup/Tech Zone		SECTION 2
			AVERAGE	TIME ALLOWED
			32.19 mph	83 min

DISTANCE TOTAL	DISTANCE PARTIAL	DIRECTION	INFORMATION	DISTANCE REGRESS
20,54	0,75	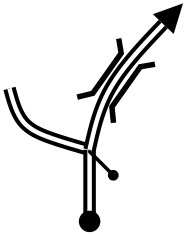 26	Black Mtn Rd	24,00
21,73	1,20	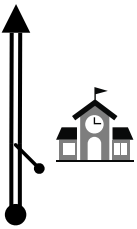 27	Grassy Fork Elementary School	22,80
25,05	3,31	 28	Black Mtn Rd	19,49
25,41	0,36	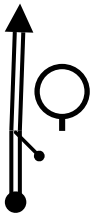 29	15	19,12
25,90	0,49	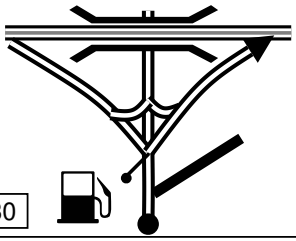 30	35 I-40 W	18,63

PROXIMA NOTA
PROCH NOTE
NEXT NOTE

0,84

From TC	4	The Gulf of Tennessee 2	DISTANCE	DAY
			44.53mi	1
To TC	4A	Regroup/Tech Zone		SECTION 2
			AVERAGE	TIME ALLOWED
			32.19 mph	83 min

DISTANCE TOTAL	DISTANCE PARTIAL	DIRECTION	INFORMATION	DISTANCE REGRESS
26,74	0,84	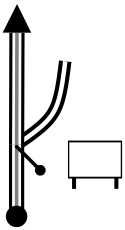 31	TN Welcome Center	17,79
27,24	0,50	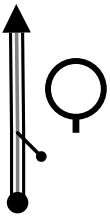 32	55	17,29
28,96	1,72	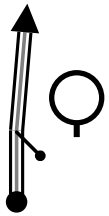 33	60	15,57
30,35	1,39	 34	70	14,18
37,67	7,32	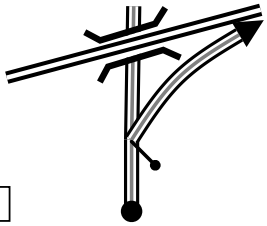 35	Exit 435 Newport & Gatlinburg	6,86

PROXIMA NOTA
PROCH NOTE
NEXT NOTE

0,22

From TC	4	The Gulf of Tennessee 2	DISTANCE	DAY
			44.53mi	1
To TC	4A	Regroup/Tech Zone		SECTION 2
			AVERAGE	TIME ALLOWED
			32.19 mph	83 min

DISTANCE TOTAL	DISTANCE PARTIAL	DIRECTION	INFORMATION	DISTANCE REGRESS
37,89	0,22	 36	40 US-321 Weigel's	6,64
38,87	0,98	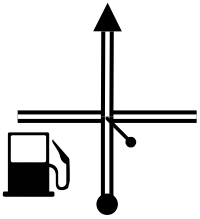 37	Shell	5,66
39,29	0,42	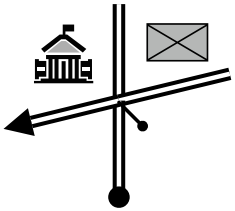 38	E Broadway St/25/70	5,24
39,50	0,21	 39	Sunoco	5,03
39,88	0,38	 40	Marathon	4,65

PROXIMA NOTA
PROCH NOTE
NEXT NOTE
0,15

From TC	4	The Gulf of Tennessee 2	DISTANCE	DAY
			44.53mi	1
To TC	4A	Regroup/Tech Zone		SECTION 2
			AVERAGE	TIME ALLOWED
			32.19 mph	83 min

DISTANCE TOTAL	DISTANCE PARTIAL	DIRECTION	INFORMATION	DISTANCE REGRESS
40,03	0,15	 41	Citgo	4,50
40,21	0,17	 42	Gas n' Go	4,33
40,35	0,15	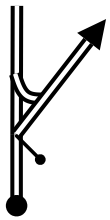 43	US25E	4,18
40,68	0,33	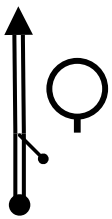 44	45	3,85
41,18	0,49	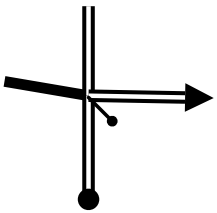 45	55 Industrial Rd	3,35

PROXIMA NOTA
PROCH NOTE
NEXT NOTE

0,63

From TC	4	The Gulf of Tennessee 2	DISTANCE	DAY	1
To TC	4A	Regroup/Tech Zone	44.53mi	SECTION	2
			AVERAGE 32.19 mph	TIME ALLOWED	83 min

DISTANCE TOTAL	DISTANCE PARTIAL	DIRECTION	INFORMATION	DISTANCE REGRESS
41,81	0,63	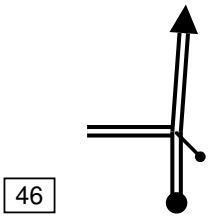 46	Clayhill Rd	2,72
44,25	2,44	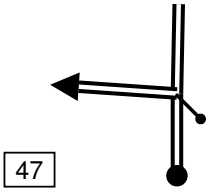 47	20 Into Speedway Follow Plan	0,28
44,53	0,28	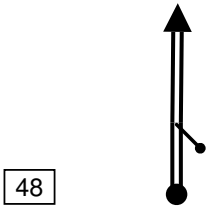 48	TC 4A Regroup/Tech Zone 36.01825° -83.21000° ALT: 1135 ft	0,00



SERVICE IN
TC10A
(Regional)
SERVICE IN
TC2B/7B/10B
TECH ZONE
REGROUP IN
TC2A/4A/7A/10A
SERVICE OUT
TC2C/7C/10C
REFUEL
OVERmountain
RALLY TENNESSEE
TEAM O'NEIL
ARA
AMERICAN RALLY
ASSOCIATION
PRESENTED BY
Kubota
Tennessee
SPEEDWAY

OVERMOUNTAIN RALLY TENNESSEE

ALT TRANSITS

Alternate Transits will be included in the printed Route Book provided by the event.

PAGE PURPOSEFULLY BLANK