

ROUTE BOOK - DAY 2

the OVERMOUNTAIN RALLY TENNESSEE
18 - 19 SEPTEMBER, 2026

OVERMOUNTAIN-RALLY.COM

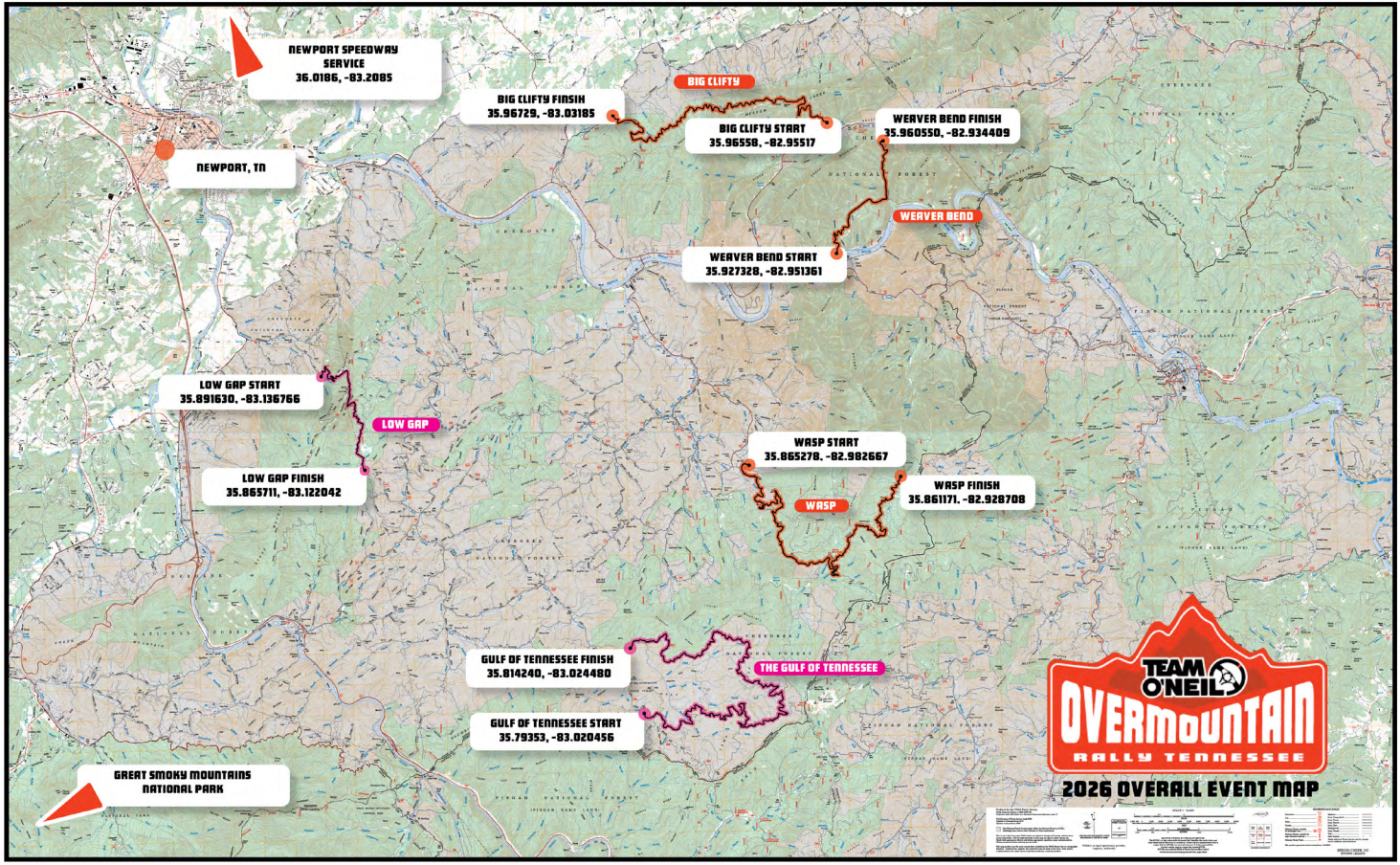
NEWPORT SPEEDWAY
SERVICE
36.0186, -83.2085
NEWPORT, TN
BIG CLIFTY FINSIH
35.96729, -83.03185
BIG CLIFTY
BIG CLIFTY START
35.96558, -82.95517
WEAVER BEND FINISH
35.960550, -82.934409
WEAVER BEND
WEAVER BEND START
35.927328, -82.951361
LOW GAP START
35.891630, -83.136766
LOW GAP
LOW GAP FINISH
35.865711, -83.122042
WASP START
35.865278, -82.982667
WASP
WASP FINISH
35.861171, -82.928708
GULF OF TENNESSEE FINISH
35.814240, -83.024480
THE GULF OF TENNESSEE
GULF OF TENNESSEE START
35.79353, -83.020456
GREAT SMOKY MOUNTAINS
NATIONAL PARK
TEAM O'NEIL
OVERMOUNTAIN
RALLY TENNESSEE
2026 OVERALL EVENT MAP

Overmountain Rally TN Stage Schedule

Leg 2 Saturday Sept 19, 2026 (National)

TC/SS	Location	Mileage Stage	Mileage Transit	Mileage Total	Lateness Time	Transit Time	First Due	
4B	MTC3 Out (Newport Speedway)						09:00	
	Fuel Distances:	24.34	53.82	78.16				
5			23.14			52	9:52	
SS5	Wasp 1	11.05			27		9:55	Section 3
6			12.82			35	10:57	
SS6	Weaver's Bend 1	4.18			8		11:00	
7			1.72			10	11:18	
SS7	Big Clifty 1	9.11			21		11:21	
7A	Regroup/ Tech Zone In		16.14			32	12:14	
7B	Service In					15	12:29	
	Service A (Newport Speedway)					60		
7C	Service Out						13:29	
RZ	Refuel (service)	[	0.25	]				
1	Distance to next refuel:	24.34	53.82	78.16				
8			23.14			57	14:26	
SS8	Wasp 2	11.05			27		14:29	Section 4
9			12.82			35	15:31	
SS9	Weaver's Bend 2	4.18			8		15:34	
10			1.72			10	15:52	
SS10	Big Clifty 2	9.11			21		15:55	
10A	Regroup/ Tech Zone In		16.14			32	16:48	
10B	Service In					20	17:08	
	Service B (Newport Speedway)					30		
10C	Service Out						17:38	
RZ	Refuel (service)	[	0.25	]				
2	Distance to next refuel:	13.29	39.87	53.16				
11			21.50			45	18:23	
SS11	Weaver's Bend 3	4.18			8		18:26	Section 5
12			1.72			10	18:44	
SS12	Big Clifty 3 (Power Stage)	9.11			21		18:47	
12A	Regroup In		15.90			32	19:40	
13	Regroup Out					40	20:20	
SSS13	*The Sandard* Newport Super Special		0.75		1		20:23	
13A	MTC4 (Newport Speedway)						20:24	
	Leg 2 Totals	62.0	147.5	209.5				

Rally Totals (miles)				
Day	SS	Liaison	Total	% SS
Friday 18 September	37.90	107.63	145.53	26%
Saturday 19 September National	61.97	147.51	209.48	30%
National Event Totals	99.87	255.14	355.01	28%

Itinerary V2 released 2 Sept 26
Check bulletins for newer revisions.

Overmountain Rally TN Stage Schedule

Leg 2 Saturday Sept 19, 2026 (Regional)

TC/SS	Location	Mileage Stage	Mileage Transit	Mileage Total	Lateness Time	Transit Time	First Due	
4B	MTC1 Out (Newport Speedway)						10:11	Section 3
	Fuel Distances:	24.32	53.48	77.80				
5			23.00			52	11:03	
SS5	Wasp 1	11.04			27		11:06	
6			12.86			35	12:08	
SS6	Weaver Bend 1	4.17			8		12:11	
7			1.72			10	12:29	
SS7	Big Clifty 1	9.11			21		12:32	
7A	Regroup/ Tech Zone In		15.90			32	13:25	
7B	Service In					15	13:40	
	Service A (Newport Speedway)					60		
7C	Service Out						14:40	Section 4
RZ	Refuel (service)	[	0.25	]				
1	Distance to next refuel:	24.32	53.48	77.80				
8			23.00			57	15:37	
SS8	Wasp 2	11.04			27		15:40	
9			12.86			35	16:42	
SS9	Weaver Bend 2	4.17			8		16:45	
10			1.72			10	17:03	
SS10	Big Clifty 2	9.11			21		17:06	
10A	Service In		15.90			32	17:59	
	Service B (Newport Speedway)					50		
10C	Service Out		0.25				18:49	
10D	ReGroup / Parc Expose In					10	18:59	
13	ReGroup / Parc Expose Out					35	19:34	
SS13	*The Standard* Newport Super Special		0.75		1		19:37	
13A	MTC4 (Newport Speedway)						19:38	
	Leg 2 Totals	48.6	107.0	155.6				

Rally Totals (miles)				
Day	SS	Liaison	Total	% SS
Friday 18 September	39.00	97.04	136.04	29%
Saturday 19 September Regional	48.64	106.96	155.60	31%
Regional Event Totals	87.64	204.00	291.64	30%

NOTES: Assumes 33 National Entries and 6 cars in the seeded draw.

Itinerary V2 released 2 Sept 26
Check bulletins for newer revisions.

CONTACTS

ORGANIZATION AND CONTACTS

Stewards of the Meeting

ARA Steward	Mark Williams	mark@americanrallyassociation.org 301.793.4672
Event Steward	Rob Bohn	robbohn@outlook.com 317.877.0303

Senior Officials

Clerk of the Course - Deputy Clerk of the Course - Deputy Clerk of the Course	Andrew Frick - Perry Seaman - David Matheson	andrew.d.frick@gmail.com 864.735.5301 - lperryseaman@gmail.com 412.735.3692 - chairman@overmountain-rally.com 423.747.3040
Chief of Controls	Maegan Burkart	littlepatchalpacas@gmail.com 513.708.6848
Net Control & Chief of Communications	Mary Hunt	mhuntbc@gmail.com 704.236.4476
Chief Scrutineer	Walter Clark	walterclark171@gmail.com 781.540.9134
Competitor Registrar	Brandon Templeton	btempleton157@gmail.com 423.440.9963
Volunteer Coordinator & Rally Manager	Kim Creek	volunteer4rally@gmail.com 423.503.9697
Chief Safety Officer	Isaac Robinette	isaacrobinette3@gmail.com 423.557.2122
Rescue Chief	Cody Keys	ckeys606@gmail.com 423.415.6656
Chairman	David Matheson	chairman@overmountain-rally.com 423.747.3040

Service Officials

Service Park Manager	Sarah Frick - Matt Bruski	sarah.frick@furman.edu 864.735.5246 - matt.bruski@gmail.com 414.617.9396

COMPETITORS' RELATIONS OFFICER (CRO)

The Competitor Relations Officer (CRO) is an event official (ARA GCR 6.1.1) whose primary responsibility is to serve as liaison between the event Clerk of the Course and the event competitors. The CRO provides competitors with information in connection to the regulations and/or the competition.

The CRO will be available before the rally by any of the contact channels listed below. An on-event, in-person schedule will be published by bulletin. The CRO will be easily identified during the event by a badge and/or identification card and a high visibility vest.



CRO
Amy Feistel

Text/WhatsApp: +1 (984) 364-0894
Email: amy.feistel@gmail.com



Assistant CRO
Elizabeth (Liz) Cordara

Text/WhatsApp: +1 (734) 645-1245
Email: ecordara@msn.com

The CRO should be the competitor's primary point of contact when any questions arise before or during the rally. If not able to answer questions directly, CROs will promptly contact the appropriate parties within the event organization.
The CRO is a resource for competitor questions/ concerns regarding, but not limited to:

- Start positions
- Rally and/or event schedule
- Regulations
- Communication requests for service personnel and competition crews which need assistance or extraction
- Rally procedures and practices
- Requests for clarification
- Verbal inquiries
- Requests for NCE (non-competitive entry)
- Requests for RAR (restart after retirement)
- Official competition inquiries
- Official competition protests

MEDICAL AND SAFETY SERVICES

Law Enforcement

For emergency: 911

Day 1 Contacts (Newport, TN)

Cocke County Sheriff's Office
CJ Ball, Sheriff
111 Court Avenue
Newport, TN 37821
423.623.6004

Fire Departments

To report a forest fire: 911

Day 1 Contacts (Newport, TN)

Newport Fire Department
103 C Avenue
Newport, TN 37821
423.613.4048

Cocke County Fire Department
120 Fairground Circle
Newport, TN 37821
423.623.4444

Newport Rescue Squad
111 Underwood Rd
Newport, TN 37821
423.623.2046/ 865.322.0538

Parrottsville Volunteer Fire Department
2059 Old Parrottsville Highway
Parrottsville, TN 37843
423.623.717

Del Rio Volunteer Fire Department
480 South Highway 107
Del Rio, TN 37727
423.487.2215

Grassy Fork Volunteer Fire Department
4110 Big Creek Rd
Hartford, TN 37753
423.487.5222

Ambulance and Rescue

Day 1 Contacts (Newport, TN)

Priority Ambulance
503 Jones Cir
Newport, TN 37821
423.585.0911/ 865.292.4731

Hospitals

Johnson City Medical Center (LEVEL I)
300 Med Tech Pkwy
Johnson City, TN 37604
423.302.1000

University of Tennessee Medical Center (LEVEL I)
1924 Alcoa Highway
Knoxville, TN 37920
865.305.9000

Newport Medical Center
435 Second Street
Newport, TN 37821

SYMBOLS KEY



THE FOLLOWING STEPS SHOULD BE TAKEN IF A STOPPED COMPETITION CAR IS ENCOUNTERED WHERE THE OK AND TRIANGLES ARE NOT DISPLAYED:

1. Competitors must stop until the safety of the occupants of the stopped vehicle has been ascertained and the set-up of the stopped vehicle's triangle has started. If medical attention is needed or there is a fire, confirm SOS on RallySafe on your RallySafe monitor and display a SOS sign and triangle to ensure the following vehicles arriving at the scene will be stopped safely.
2. The first car at the scene of an SOS or emergency must stop and render aid to the best of their ability. They may also assist with displaying the SOS to following vehicles and setting up triangles.
3. The second car that arrives must collect pertinent information regarding the incident and proceed to the next radio point in the direction of stage traffic. The next radio point may be a marshal point or timing control. Relay the relevant information to the radio operator and stay at that location until released by the radio operator.
4. All other cars that arrive to the scene of an incident must stay at the location, unless there is imminent danger. Ensure the roadway is kept clear for emergency vehicles to respond to the incident. Competitors may leave only after being released or escorted by an event official.

PAGE PURPOSEFULLY BLANK

START LEG 2

NOTES FROM THE CLERK OF THE COURSE:

Leg 2 Starts from a Parc Exposé inside the speedway. Physical spaces are lined and/ or numbered on the ground. Park in the location corresponding to your start position for Leg 1. Layout will be similar to what is shown on the next page.

Detailed Parc Exposé Plan

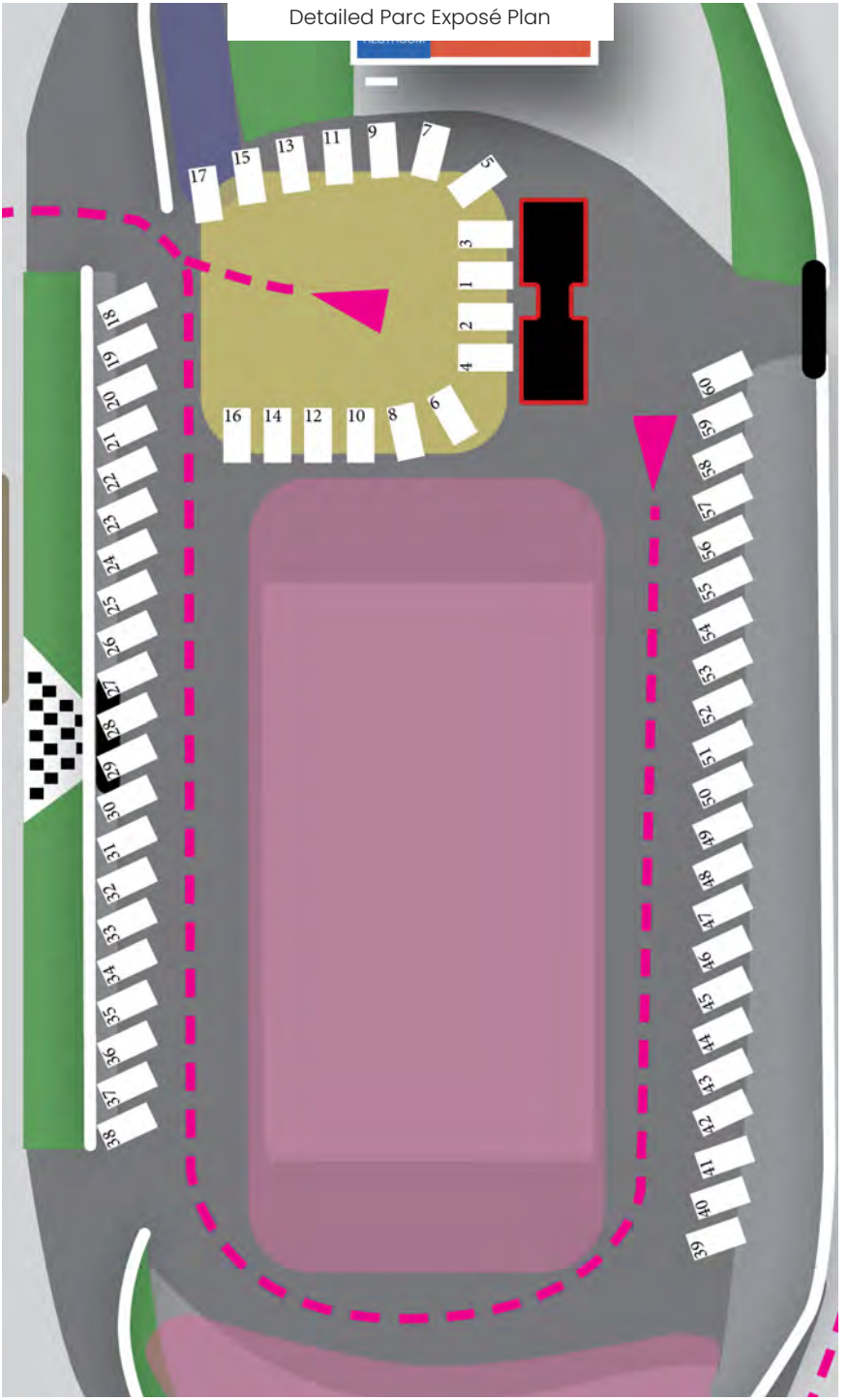

OVERMOUNTAIN RALLY TENNESSEE

SECTION 3

TC4B/MTC 3 (Expose Out) - TC7B (Service In)

NOTES FROM THE CLERK OF THE COURSE:

Section 3 starts from Parc Exposé in the speedway infield and ends at Service In, TC7B.

The Section is comprised of three stages, Wasp, Weaver Bend, and Big Clifty. There is a construction zone redlight on the transit to Weaver Bend - time for this redlight has been accounted for.

All Danger DOTS and Triple Cautions are included in this route book and will have signage on race day. Double and Single cautions are noted in this book as well. Take care to confirm all DOT locations are noted in the pace/ stage notes.

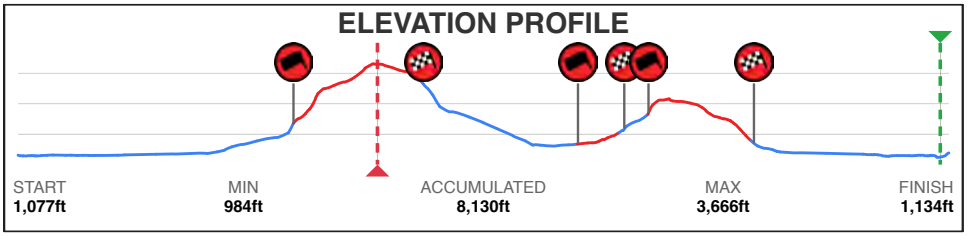

Parc Expose to Industrial Rd Plan

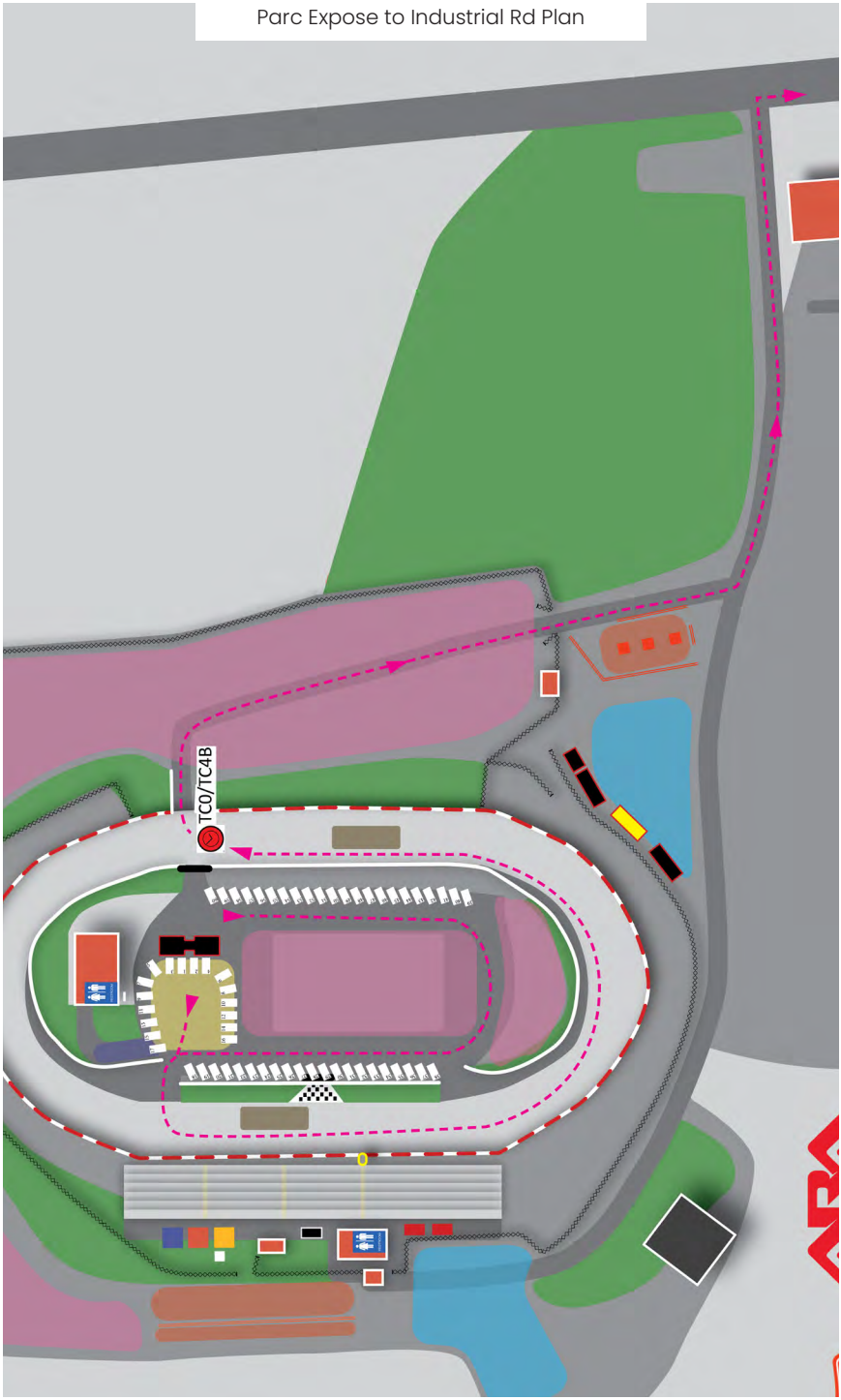

From TC	4B	MTC 3	DISTANCE	DAY
			23.14mi	2
To TC	5	Wasp 1	SECTION	3
			AVERAGE	TIME ALLOWED
			26.70 mph	52 min

DISTANCE TOTAL	DISTANCE PARTIAL	DIRECTION	INFORMATION	DISTANCE REGRESS
0,00	0,00	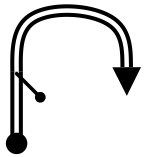 1	TC 4B MTC 3 20 Exit Track 36.01859° -83.20849° ALT: 1077 ft	23,14
0,15	0,15	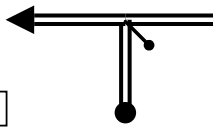 2		22,99
0,24 0,00	0,09	0000 Reset 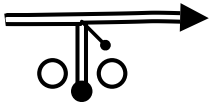 3	55 Industrial Rd	22,90
0,89	0,89	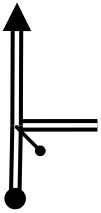 4	Volunteer Way	22,01
3,05	2,17	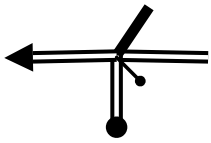 5	45 US-25E	19,85

PROXIMA NOTA
PROCH NOTE
NEXT NOTE

0,76

From TC	4B	MTC 3	DISTANCE	DAY
To TC	5	Wasp 1	23.14mi	2
			SECTION	3
			AVERAGE	TIME ALLOWED
			26.70 mph	52 min

DISTANCE TOTAL	DISTANCE PARTIAL	DIRECTION	INFORMATION	DISTANCE REGRESS
3,81	0,76	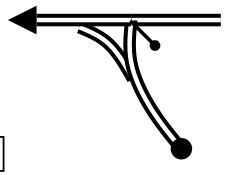 6	40 US-25	19,09
4,04	0,23	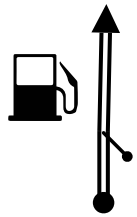 7	Food City Gas n' Go	18,86
4,20	0,16	 8	Citgo	18,70
4,35	0,14	 9	Marathon	18,56
4,73	0,39	 10	Sunoco	18,17

PROXIMA NOTA
PROCH NOTE
NEXT NOTE

0,21

From TC	4B	MTC 3	DISTANCE	DAY
To TC	5	Wasp 1	23.14mi	2
			SECTION	3
			AVERAGE	TIME ALLOWED
			26.70 mph	52 min

DISTANCE TOTAL	DISTANCE PARTIAL	DIRECTION	INFORMATION	DISTANCE REGRESS
4,95	0,21	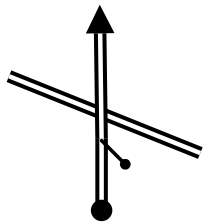 11	Stay in left lane Cosby Hwy US-321 S	17,95
5,00	0,05	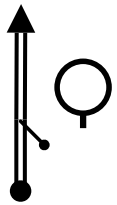 12	30	17,90
5,24	0,25	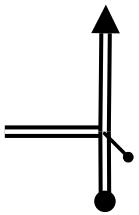 13	US-321 N McMahan Ave	17,66
5,55	0,31	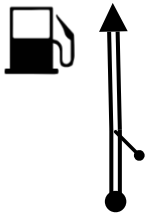 14	Food City Gas n' Go	17,35
5,99	0,44	 15	Eastport Gas	16,91

PROXIMA NOTA
PROCH NOTE
NEXT NOTE

0,29

From TC	4B	MTC 3	DISTANCE	DAY
To TC	5	Wasp 1	23.14mi	2
			SECTION	3
			AVERAGE	TIME ALLOWED
			26.70 mph	52 min

DISTANCE TOTAL	DISTANCE PARTIAL	DIRECTION	INFORMATION	DISTANCE REGRESS
6,28	0,29	 16	TN-73	16,62
6,49	0,20	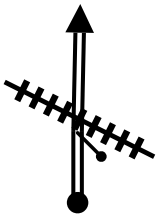 17		16,41
7,05	0,56	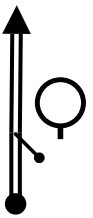 18	50	15,85
8,14	1,09	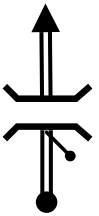 19		14,76
9,90	1,76	 20		13,00

PROXIMA NOTA
PROCH NOTE
NEXT NOTE

1,45

From TC	4B	MTC 3	DISTANCE	DAY
To TC	5	Wasp 1	23.14mi	2
			SECTION	3
			AVERAGE	TIME ALLOWED
			26.70 mph	52 min

DISTANCE TOTAL	DISTANCE PARTIAL	DIRECTION	INFORMATION	DISTANCE REGRESS
11,35	1,45	21 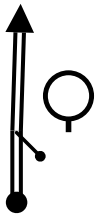	55	11,55
13,93	2,58	22 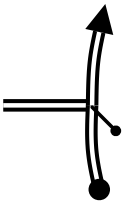	TN-340 Sign Obscured	8,97
14,33	0,40	23 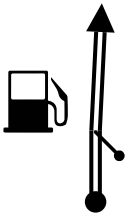	DK Gas	8,57
16,50	2,17	24 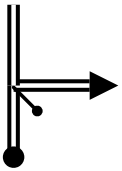	40 TN-107	6,40
16,60	0,10	25 		6,30

PROXIMA NOTA
PROCH NOTE
NEXT NOTE

0,55

From TC	4B	MTC 3	DISTANCE	DAY
To TC	5	Wasp 1	23.14mi	2
			SECTION	3
			AVERAGE	TIME ALLOWED
			26.70 mph	52 min

DISTANCE TOTAL	DISTANCE PARTIAL	DIRECTION	INFORMATION	DISTANCE REGRESS
17,15	0,55	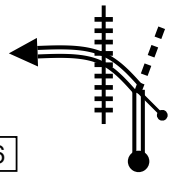 26		5,75
18,42	1,28	 27	15 mph When Flashing	4,48
19,86	1,44	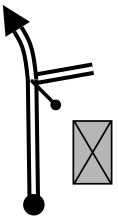 28	Del Rio Pizza (Sprint Car on Roof) Blue Mill Rd	3,04
22,50	2,64	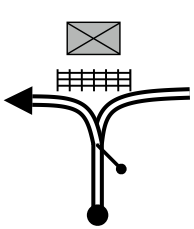 29	20 Deceptive Turn Round Mountain Rd	0,40
22,63	0,14	 30	Dead End	0,27

PROXIMA NOTA
PROCH NOTE
NEXT NOTE
0,09

From TC	4B	MTC 3	DISTANCE	DAY
To TC	5	Wasp 1	23.14mi	SECTION 3
			AVERAGE 26.70 mph	TIME ALLOWED 52 min

DISTANCE TOTAL	DISTANCE PARTIAL	DIRECTION	INFORMATION	DISTANCE REGRESS
22,72	0,09	 31	Onto Gravel	0,18
22,90	0,18	 32	TC 5 Wasp 1 35.86546° -82.98268° ALT: 1803 ft	0,00

PROXIMA NOTA
PROCH NOTE
NEXT NOTE **0,02**

PAGE PURPOSEFULLY BLANK

OVERMOUNTAIN RALLY TENNESSEE

WASP

NOTES FROM THE CLERK OF THE COURSE:

Starts steep uphill with large exposure on the right side to mile 6.3.

Extremely tight with hairpin right after STOP control. Service Crews will not be able to recover vehicles from stage end.

All Danger DOTS and Triple Cautions are included in this route book and will have signage on race day. Double and Single cautions are noted in this book as well. Take care to confirm all DOT locations are noted in the pace/ stage notes.

FACTS:

Usage: SS5/8
Length: 11.05 miles
Lateness: 27 minutes
Elevation Profile:

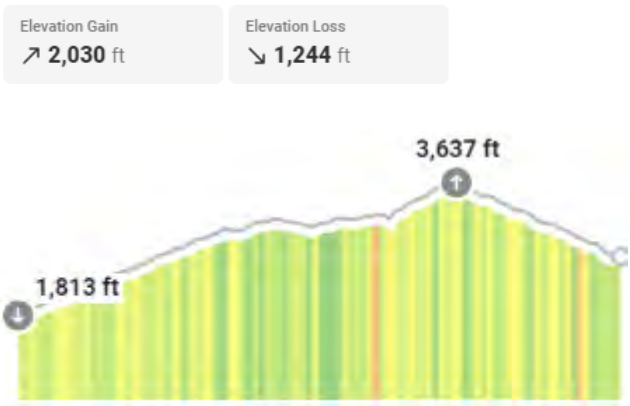


START
35.865278, -82.982667
RADIO POINT (MP5)
35.85434, -82.97755
RADIO
FLYING FINISH
35.861171, -82.928708
SPECTATORS
35.8385, -82.9538
RADIO
SPECTATORS
35.84792, -82.94456
RADIO
MIV
TEAM O'NEIL
OVERMOUNTAIN
RALLY TENNESSEE
WASP
STAGE
SPECTATOR PARKING
35.83722, -82.95662
RADIO
SPECTATORS
35.83322, -82.9506
RADIO
SCALE 1 : 24,000
MOTOR VEHICLE USE MAP (MVUM)
HIGHWAYS AND ROADS
SPRING CREEK, NC
(FSTOPO LEGACY)

ATC



START



FINISH



FTC



From TC	5	Wasp 1	DISTANCE	DAY
To TC	6	Weaver Bend 1	23.87mi	SECTION 3
SPECIAL STAGE		5	AVERAGE	TIME ALLOWED
Wasp 1		10.91mi	23.48 mph	61 min

5

DISTANCE TOTAL	DISTANCE PARTIAL	DIRECTION	INFORMATION	DISTANCE REGRESS
0,00	0,00	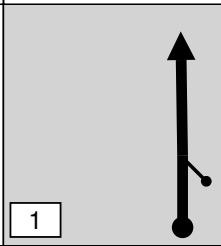 1 10,91	START **SS 5** Wasp 1 10.91 mi 35.86528° -82.98267° ALT: 1825 ft	23,87
0,70	0,70	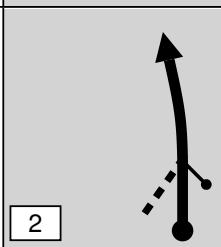 2 10,21	**mp1**	23,17
1,02	0,32	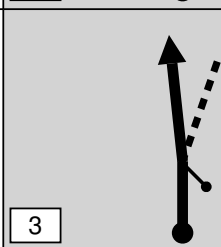 3 9,89	**mp2**	22,86
1,18	0,16	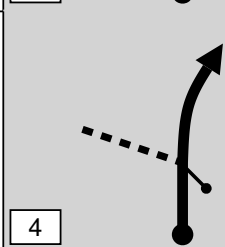 4 9,73	**mp3**	22,69
1,54	0,36	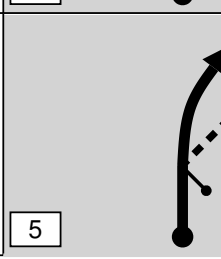 5 9,37	**mp4**	22,33

PROXIMA NOTA
PROCH NOTE
NEXT NOTE

0,12

From TC	5	Wasp 1	DISTANCE	DAY	2
To TC	6	Weaver Bend 1	23.87mi	SECTION	3
SPECIAL STAGE		5	AVERAGE	TIME ALLOWED	
Wasp 1		10.91mi	23.48 mph	61 min	

DISTANCE TOTAL	DISTANCE PARTIAL	DIRECTION	INFORMATION	DISTANCE REGRESS
1,66	0,12	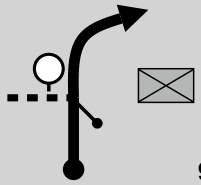 6 9,25	 1810 mp5	22,21
1,88	0,22	 7 9,03	mp6 mp7	21,99
2,07	0,19	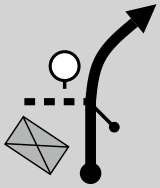 8 8,84	1900 mp8	21,80
2,20	0,14	 9 8,70	mp9 med	21,67
3,01	0,81	 10 7,90	Dropoff	20,86

PROXIMA NOTA
PROCH NOTE
NEXT NOTE

0,38

Danger 3!!!

From TC	5	Wasp 1	DISTANCE	DAY	2
To TC	6	Weaver Bend 1	23.87mi	SECTION	3
SPECIAL STAGE		5	AVERAGE	TIME ALLOWED	
Wasp 1		10.91mi	23.48 mph	61 min	

DISTANCE TOTAL	DISTANCE PARTIAL	DIRECTION	INFORMATION	DISTANCE REGRESS
3,39	0,38		Dropoff at start Tightens	20,48
3,78	0,38	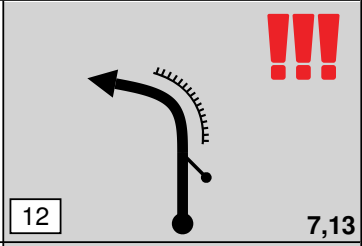	Deceptive Dropoff	20,09
4,34	0,56	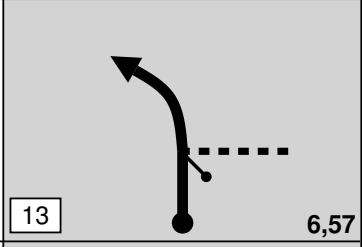	mp10 high	19,54
4,89	0,55	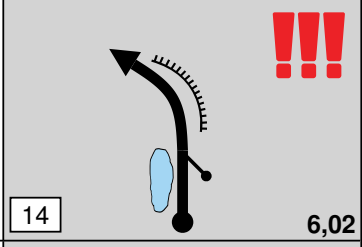	Water on inside Dropoff	18,99
5,47	0,58	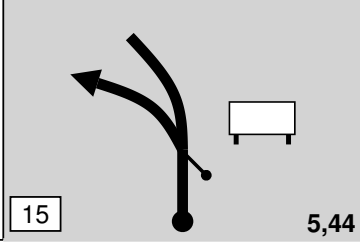	Lemon Gap Spectators	18,40

PROXIMA NOTA
PROCH NOTE
NEXT NOTE

0,17

From TC	5	Wasp 1	DISTANCE	DAY	2
To TC	6	Weaver Bend 1	23.87mi	SECTION	3
SPECIAL STAGE		5	AVERAGE	TIME ALLOWED	
Wasp 1		10.91mi	23.48 mph	61 min	

DISTANCE TOTAL	DISTANCE PARTIAL	DIRECTION	INFORMATION	DISTANCE REGRESS
5,64	0,17	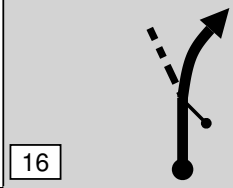 16 5,27	Spectators	18,23
5,68	0,04	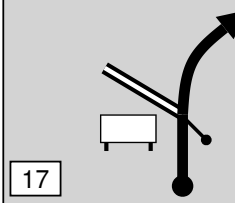 17 5,23	Round Mountain Campground Spectators	18,19
5,90	0,22	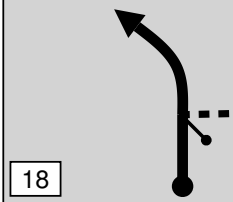 18 5,01	mp14	17,97
6,33	0,43	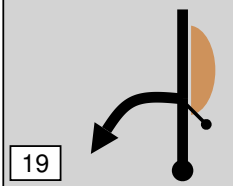 19 4,58	Turn into National Forest	17,54
6,38	0,05	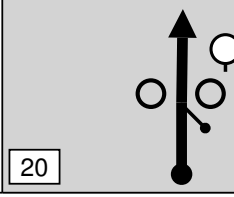 20 4,53	15	17,49

PROXIMA NOTA
PROCH NOTE
NEXT NOTE

0,68

Danger 2!!

From TC	5	Wasp 1	DISTANCE	DAY	2
To TC	6	Weaver Bend 1	23.87mi	SECTION	3
SPECIAL STAGE		5	AVERAGE	TIME ALLOWED	
Wasp 1		10.91mi	23.48 mph	61 min	

DISTANCE TOTAL	DISTANCE PARTIAL	DIRECTION	INFORMATION	DISTANCE REGRESS
7,06	0,68	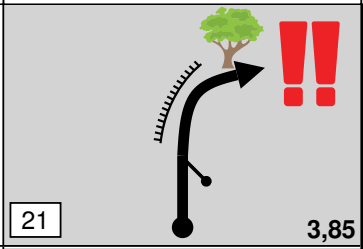 21 3,85	Tree on Outside Drop Off	16,81
7,63	0,57	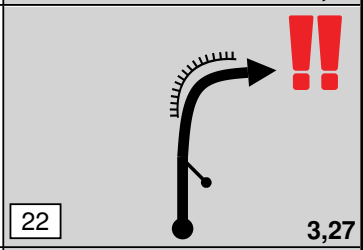 22 3,27	Dropoff	16,24
7,94	0,31	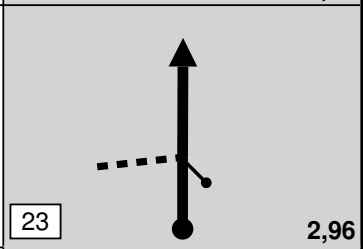 23 2,96	mp	15,93
7,98	0,04	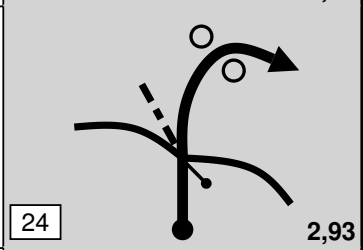 24 2,93	Spectators	15,89
8,02	0,04	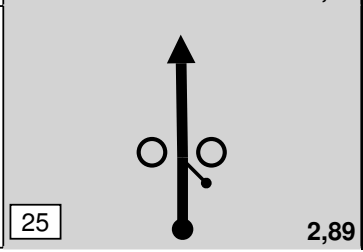 25 2,89	Gate	15,86

PROXIMA NOTA
PROCH NOTE
NEXT NOTE

0,13

Danger 2!!

From TC	5	Wasp 1	DISTANCE	DAY	2
To TC	6	Weaver Bend 1	23.87mi	SECTION	3
SPECIAL STAGE		5	AVERAGE	TIME ALLOWED	
Wasp 1		10.91mi	23.48 mph	61 min	

DISTANCE TOTAL	DISTANCE PARTIAL	DIRECTION	INFORMATION	DISTANCE REGRESS
8,15	0,13	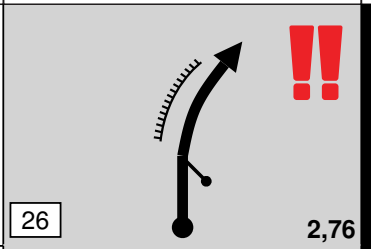	Dropoff	15,72
8,22	0,07	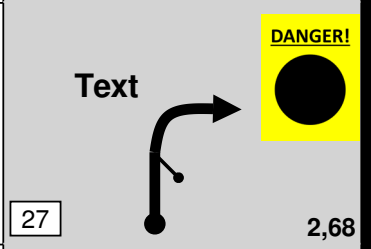	Down Loose Change of Pace	15,65
8,38	0,16	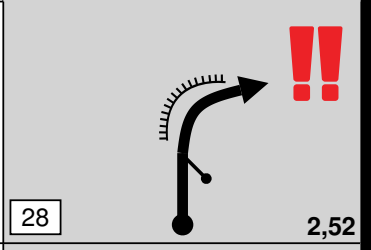	Dropoff	15,49
8,81	0,43	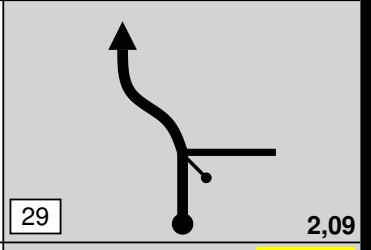	mp	15,06
10,26	1,45	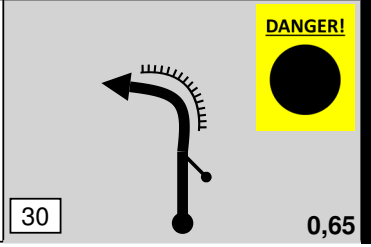	Dropoff	13,61

PROXIMA NOTA
PROCH NOTE
NEXT NOTE

0,15

Danger 2!!

From TC	5	Wasp 1	DISTANCE	DAY
To TC	6	Weaver Bend 1	23.87mi	SECTION 3
SPECIAL STAGE		5	AVERAGE	TIME ALLOWED
Wasp 1		10.91mi	23.48 mph	61 min

DISTANCE TOTAL	DISTANCE PARTIAL	DIRECTION	INFORMATION	DISTANCE REGRESS
10,41	0,15	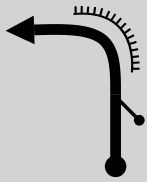 31 0,49	Bump on Entry Dropoff	13,46
10,43	0,02	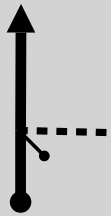 32 0,48	mp	13,44
10,63	0,20	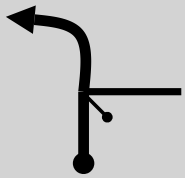 33 0,28	mp 19	13,24
10,91	0,28	 34 0,00	FINISH **SS 5** Wasp 1 10.91 mi 35.86117° -82.92870° ALT: 2635 ft	12,97
11,05	0,14	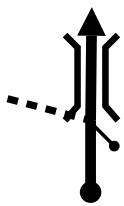 35	STOP 20 **STOP** 35.86274° -82.92702° ALT: 2566 ft	12,82

PROXIMA NOTA
PROCH NOTE
NEXT NOTE
0,67

From TC	5	Wasp 1	DISTANCE	DAY
To TC	6	Weaver Bend 1	23.87mi	2
			SECTION	3
			AVERAGE	TIME ALLOWED
			23.48 mph	61 min

DISTANCE TOTAL	DISTANCE PARTIAL	DIRECTION	INFORMATION	DISTANCE REGRESS
11,72	0,67	 36		12,16
12,04	0,32	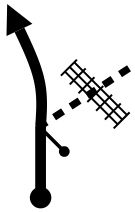 37	Quiet Zone	11,83
12,30	0,27	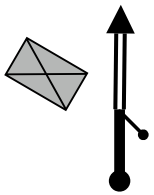 38	35 Onto Pavement	11,57
13,25	0,95	 39	Bonnie Hill Rd End Quiet Zone	10,62
15,99	2,73	 40	30 Quiet Zone until next junction	7,88

PROXIMA NOTA
PROCH NOTE
NEXT NOTE
1,13

From TC	5	Wasp 1	DISTANCE	DAY
			23.87mi	2
To TC	6	Weaver Bend 1	SECTION	3
			AVERAGE	TIME ALLOWED
			23.48 mph	61 min

DISTANCE TOTAL	DISTANCE PARTIAL	DIRECTION	INFORMATION	DISTANCE REGRESS
17,12	1,13	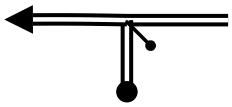 41	55 US-27 / US-70 End Quiet Zone	6,76
18,21	1,10	 42	Solid Rock Church	5,66
19,93	1,72	 43	45	3,94
20,60	0,66	 44	Red light Construction Zone One Lane	3,27
20,75	0,15	 45	End One Lane	3,12

PROXIMA NOTA
PROCH NOTE
NEXT NOTE

1,46

From TC	5	Wasp 1	DISTANCE	DAY
			23.87mi	2
To TC	6	Weaver Bend 1	SECTION	3
			AVERAGE	TIME ALLOWED
			23.48 mph	61 min

DISTANCE TOTAL	DISTANCE PARTIAL	DIRECTION	INFORMATION	DISTANCE REGRESS
22,21	1,46	46 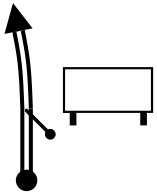	Tennessee Welcomes You	1,66
23,03	0,81	47 	French Broad Scenic River	0,84
23,13	0,10	48 	Red Light Construction Zone One Lane	0,75
23,20	0,07	49 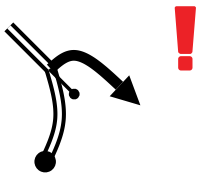	20 Weaver Bend Rd Easy to miss	0,67
23,42	0,22	50 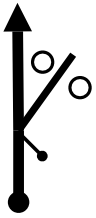		0,45

PROXIMA NOTA
PROCH NOTE
NEXT NOTE

0,07

From TC	5	Wasp 1	DISTANCE	DAY
			23.87mi	2
To TC	6	Weaver Bend 1	SECTION	3
			AVERAGE	TIME ALLOWED
			23.48 mph	61 min

DISTANCE TOTAL	DISTANCE PARTIAL	DIRECTION	INFORMATION	DISTANCE REGRESS
23,48	0,07	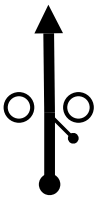 51		0,39
23,87	0,39	 52	**TC 6** Weaver Bend 1 35.92746° -82.95216° ALT: 1286 ft	0,00

PROXIMA NOTA
PROCH NOTE
NEXT NOTE **0,05**

OVERMOUNTAIN RALLY TENNESSEE

WEAVER BEND

NOTES FROM THE CLERK OF THE COURSE:

Smooth fast start with an uncharacteristically long straightaway.

Stage turns to tight pavement surface at mile 2.45. Small bridges with dips and curbs on pavement section. Watch out for Scully's Gully at 2.78 mi.

All Danger DOTS and Triple Cautions are included in this route book and will have signage on race day. Double and Single cautions are noted in this book as well. Take care to confirm all DOT locations are noted in the pace/ stage notes.

FACTS:

Usage:	SS6/9/11
Length:	4.18 miles
Lateness:	8 minutes
Elevation Profile:	



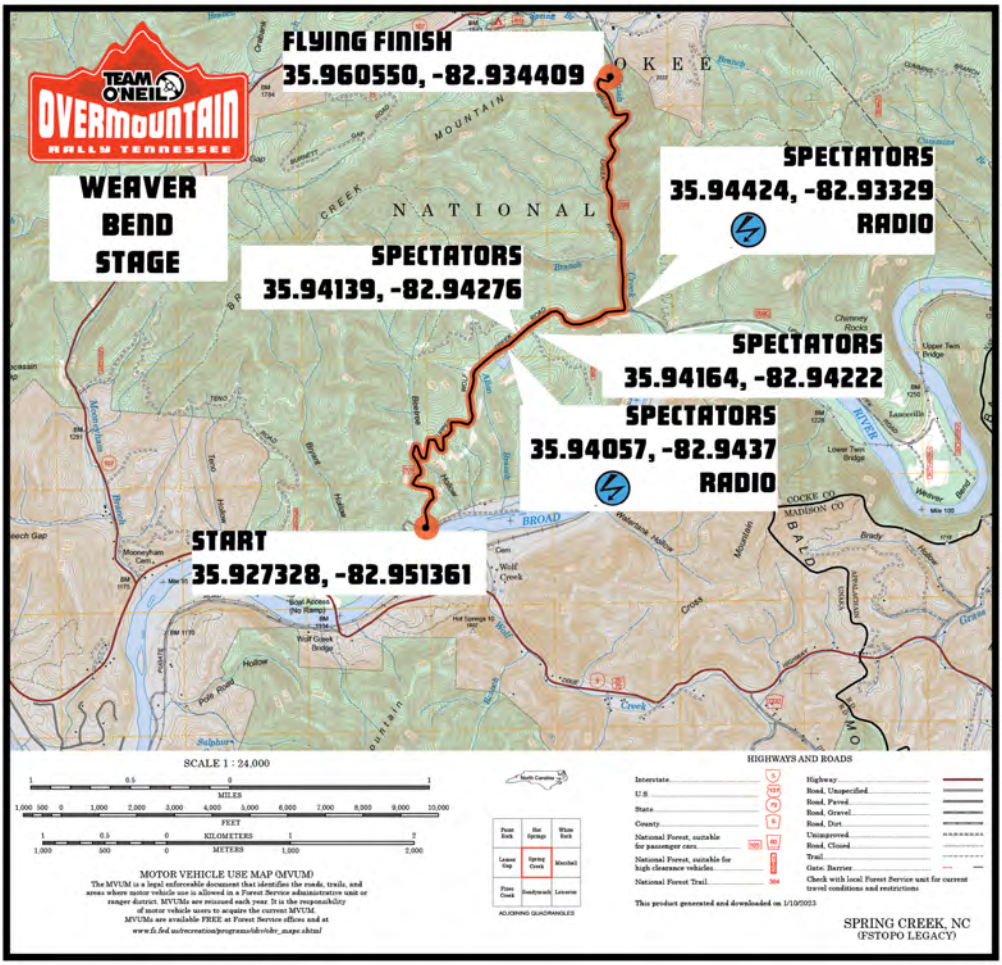
TEAM O'NEIL
OVERMOUNTAIN
RALLY TENNESSEE
WEAVER BEND STAGE
FLYING FINISH
35.960550, -82.934409
SPECTATORS
35.94424, -82.93329
RADIO
SPECTATORS
35.94139, -82.94276
SPECTATORS
35.94164, -82.94222
SPECTATORS
35.94057, -82.9437
RADIO
START
35.927328, -82.951361
SCALE 1 : 24,000
MILES
FEET
KILOMETERS
METERS
MOTOR VEHICLE USE MAP (MVUM)
The MVUM is a legal enforceable document that identifies the roads, trails, and areas where motor vehicle use is allowed in a Forest Service administrative unit or ranger district. MVUMs are reissued each year. It is the responsibility of motor vehicle users to acquire the current MVUM.
MVUMs are available FREE at Forest Service offices and at
www.fs.fed.us/recreation/programs/olv/olv_maps.shtml
ADJOINING QUADRANGLES
HIGHWAYS AND ROADS
Interstate
U.S.
State
County
National Forest, suitable for passenger cars
National Forest, suitable for high clearance vehicles
National Forest Trail
Highway
Road, Unspecified
Road, Paved
Road, Gravel
Road, Dirt
Unimproved
Road, Closed
Trail
Gate; Barrier
Check with local Forest Service unit for current travel conditions and restrictions
This product generated and downloaded on 1/10/2023
SPRING CREEK, NC
(FSTOPO LEGACY)

ATC



START



FINISH



FTC



From TC	6	Weaver Bend 1	DISTANCE	DAY	2
To TC	7	Big Clifty 1	5.89mi	SECTION	3
SPECIAL STAGE		6	AVERAGE	TIME ALLOWED	
Weaver Bend 1		3.89mi	19.65 mph	18 min	

DISTANCE TOTAL	DISTANCE PARTIAL	DIRECTION	INFORMATION	DISTANCE REGRESS
0,00	0,00	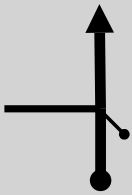 1 3,89	START **SS 6** Weaver Bend 1 3.89 mi 35.92733° -82.95136° ALT: 1314 ft	5,89
0,17	0,17	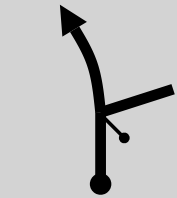 2 3,72	**mp1**	5,73
0,83	0,66	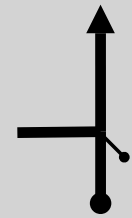 3 3,07	**mp2**	5,07
1,17	0,34	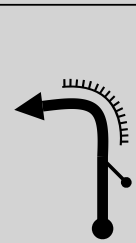 4 2,72	**Dropoff**	4,72
1,49	0,32	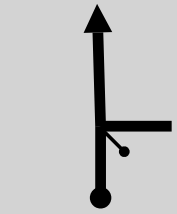 5 2,40	**mp3**	4,40

PROXIMA NOTA
PROCH NOTE
NEXT NOTE
0,19

From TC	6	Weaver Bend 1	DISTANCE	DAY	2
To TC	7	Big Clifty 1	5.89mi	SECTION	3
SPECIAL STAGE		6	AVERAGE	TIME ALLOWED	
Weaver Bend 1		3.89mi	19.65 mph	18 min	

DISTANCE TOTAL	DISTANCE PARTIAL	DIRECTION	INFORMATION	DISTANCE REGRESS
1,69	0,19	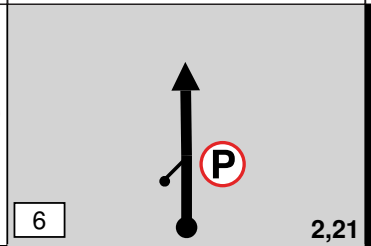 6 2,21	Spectators	4,21
1,78	0,09	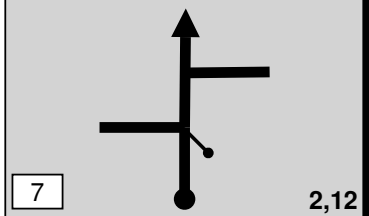 7 2,12	Spectators mp 6 & 7	4,12
1,99	0,22	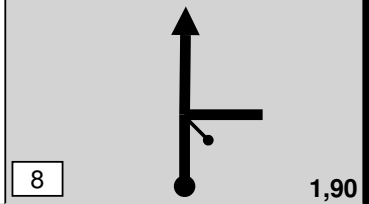 8 1,90	Trail 5104	3,90
2,06	0,07	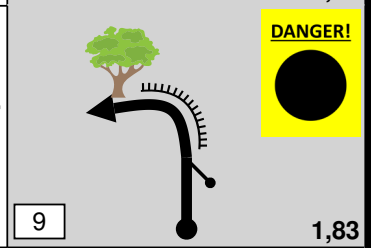 9 1,83	Dropoff Trees	3,83
2,37	0,31	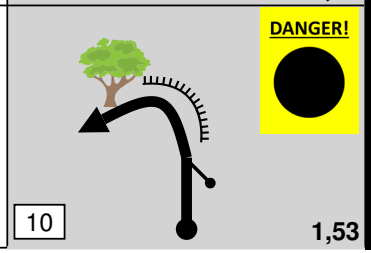 10 1,53	Late Dropoff Trees	3,53

PROXIMA NOTA
PROCH NOTE
NEXT NOTE
0,09

From TC	6	Weaver Bend 1	DISTANCE	DAY	2
To TC	7	Big Clifty 1	5.89mi	SECTION	3
SPECIAL STAGE		6	AVERAGE	TIME ALLOWED	
Weaver Bend 1		3.89mi	19.65 mph	18 min	

DISTANCE TOTAL	DISTANCE PARTIAL	DIRECTION	INFORMATION	DISTANCE REGRESS
2,46	0,09	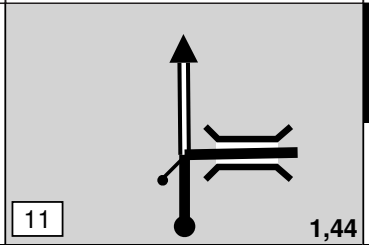 11 — 1,44	Spectators	3,44
2,69	0,24	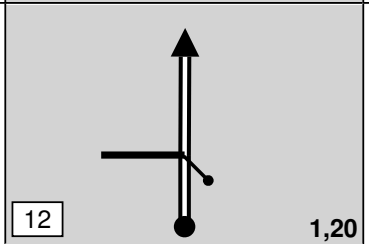 12 — 1,20	mp9	3,20
2,78	0,08	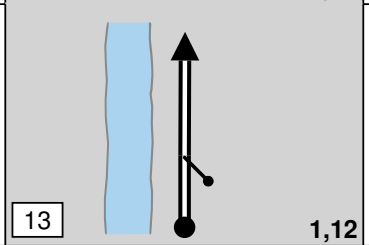 13 — 1,12	Scully's Gully	3,12
3,47	0,70	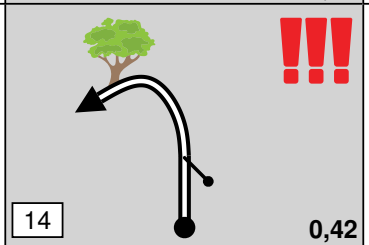 14 — 0,42	Tightens Tree on Exit	2,42
3,89	0,42	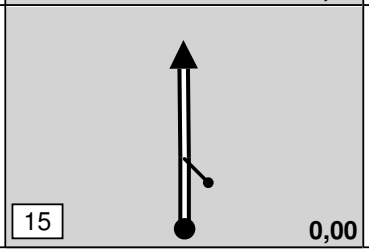 15 — 0,00	FINISH **SS 6** Weaver Bend 1 3.89 mi 35.96055° -82.93441° ALT: 1640 ft	2,00

PROXIMA NOTA
PROCH NOTE
NEXT NOTE
0,29

From TC	6	Weaver Bend 1	DISTANCE	DAY
To TC	7	Big Clifty 1	5.89mi	2
			SECTION	3
			AVERAGE	TIME ALLOWED
			19.65 mph	18 min

DISTANCE TOTAL	DISTANCE PARTIAL	DIRECTION	INFORMATION	DISTANCE REGRESS
4,18	0,29	 16	STOP STOP 20 35.96427° -82.93623° ALT: 1681 ft	1,72
4,24	0,06	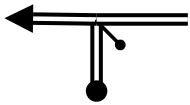 17	45 TN-107	1,66
4,33	0,10	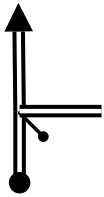 18	Canoe Way	1,56
5,53	1,20	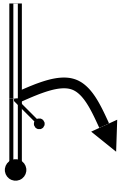 19	20 Meadow Creek Firetower	0,36
5,89	0,36	 20	TC 7 Big Clifty 1 35.96524° -82.95472° ALT: 2176 ft	0,00

PROXIMA NOTA
PROCH NOTE
NEXT NOTE
0,03

PAGE PURPOSEFULLY BLANK

OVERMOUNTAIN RALLY TENNESSEE

BIG CLIFTY

NOTES FROM THE CLERK OF THE COURSE:

Starts steeply uphill with large drop on left side. Crests over the mountain at mile 1.93.

After cresting mountain, stage becomes rough with sections of loose dirt. Large rocks embedded in surface and possible wash-out sections.

Don't let Big Clifty claim you as a victim. This is the toughest test of the rally.

All Danger DOTS and Triple Cautions are included in this route book and will have signage on race day. Double and Single cautions are noted in this book as well. Take care to confirm all DOT locations are noted in the pace/ stage notes.

FACTS:

Usage:	SS7/10/12
Length:	9.11 miles
Lateness:	21 minutes
Elevation Profile:	

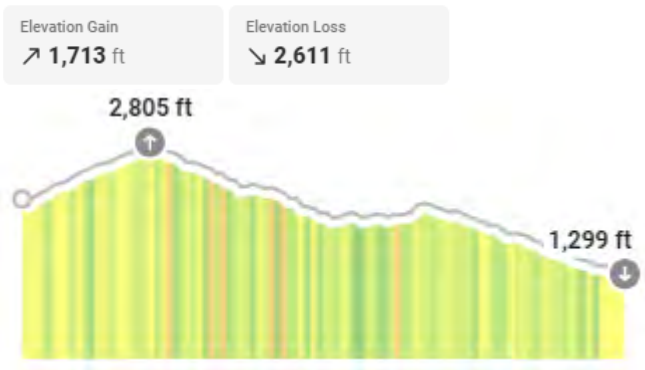

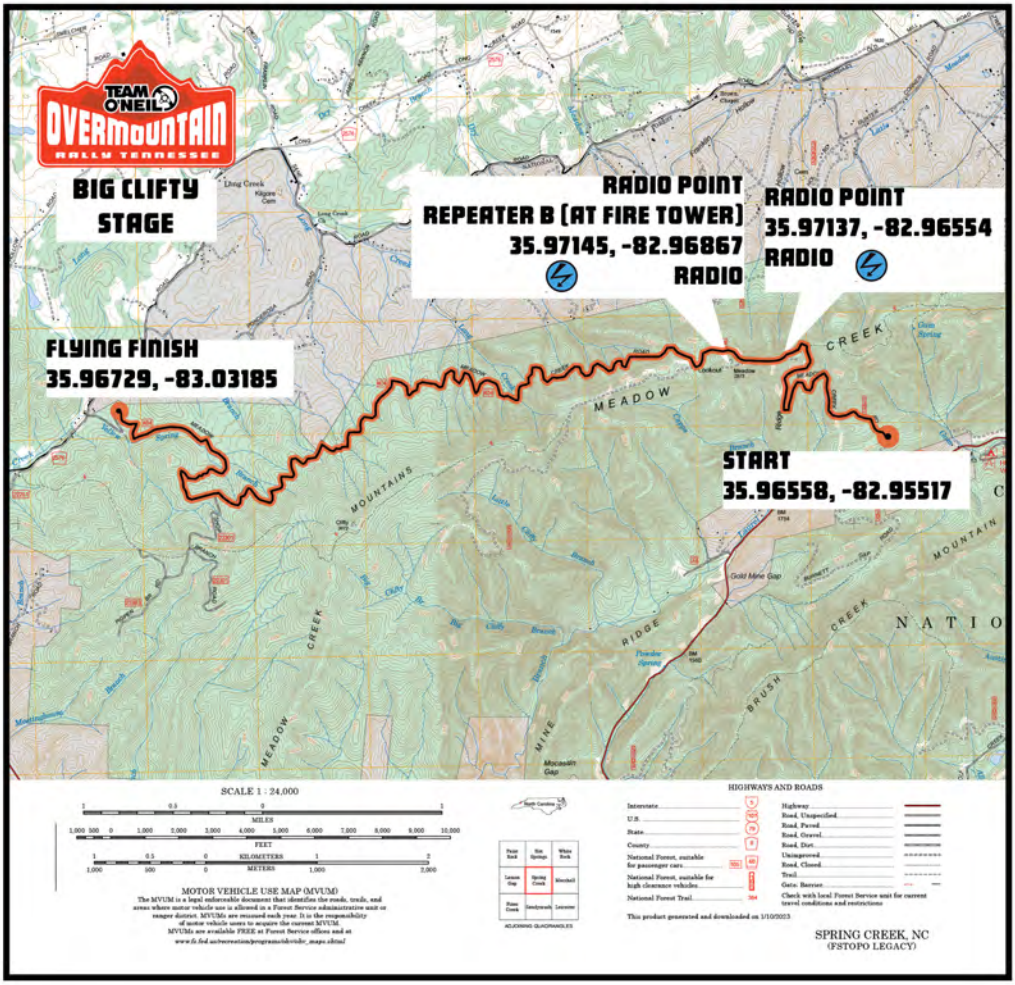
TEAM O'NEIL
OVERMOUNTAIN
RALLY TENNESSEE
BIG CLIFTY
STAGE
RADIO POINT
REPEATER B (AT FIRE TOWER)
35.97145, -82.96867
RADIO
RADIO POINT
35.97137, -82.96554
RADIO
FLYING FINISH
35.96729, -83.03185
START
35.96558, -82.95517
MEADOW
CREEK
MOUNTAINS
MEADOW CREEK
RIDGE
BRUSH
MINE
Gold Mine Gap
Mocassin Gap
SCALE 1 : 24,000
MILES
FEET
KILOMETERS
METERS
MOTOR VEHICLE USE MAP (MVUM)
The MVUM is a legal enforceable document that identifies the roads, trails, and areas where motor vehicle use is allowed in a Forest Service administrative unit or ranger district. MVUMs are reissued each year. It is the responsibility of motor vehicle users to acquire the current MVUM.
MVUMs are available FREE at Forest Service offices and at
www.fs.fed.us/recreation/programs/ohv/ohv_maps.shtml
ADJOINING QUADRANGLES
HIGHWAYS AND ROADS
Interstate
U.S.
State
County
National Forest, suitable for passenger cars
National Forest, suitable for high clearance vehicles
National Forest Trail
Highway
Road, Unspecified
Road, Paved
Road, Gravel
Road, Dirt
Unimproved
Road, Closed
Trail
Gate, Barrier
Check with local Forest Service unit for current travel conditions and restrictions
This product generated and downloaded on 1/10/2023
SPRING CREEK, NC
(FSTOPO LEGACY)

ATC



START



FINISH



FTC



From TC	7	Big Clifty 1	DISTANCE	DAY
To TC	7A	Regroup In	25.25mi	SECTION 3
SPECIAL STAGE		7	AVERAGE	TIME ALLOWED
Big Clifty 1		8.87mi	28.59 mph	53 min

7

DISTANCE TOTAL	DISTANCE PARTIAL	DIRECTION	INFORMATION	DISTANCE REGRESS
0,00	0,00	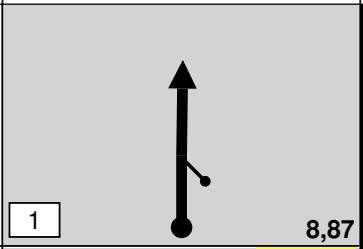	START **SS 7** Big Clifty 1 8.87 mi 35.96557° -82.95517° ALT: 2167 ft	25,25
0,37	0,37	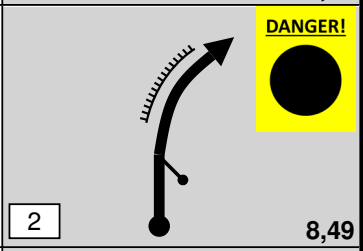	**Dropoff late**	24,88
0,76	0,39	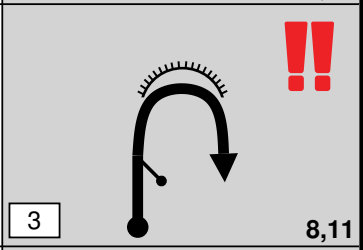	**Dropoff**	24,49
1,06	0,30	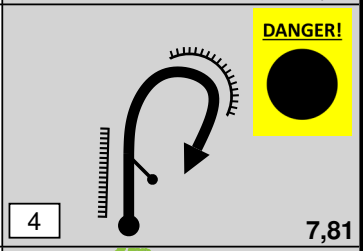	**Tightens Late**	24,19
1,49	0,43	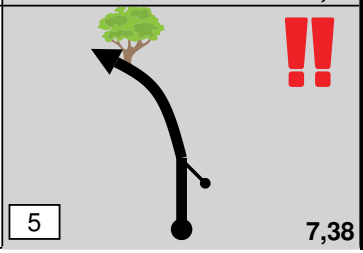	**Tree Late**	23,76

PROXIMA NOTA
PROCH NOTE
NEXT NOTE
0,07

From TC	7	Big Clifty 1	DISTANCE	DAY	2
To TC	7A	Regroup In	25.25mi	SECTION	3
SPECIAL STAGE		7	AVERAGE	TIME ALLOWED	
Big Clifty 1		8.87mi	28.59 mph	53 min	

DISTANCE TOTAL	DISTANCE PARTIAL	DIRECTION	INFORMATION	DISTANCE REGRESS
1,56	0,07	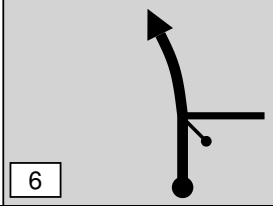 6 7,31	mp2	23,69
1,77	0,21	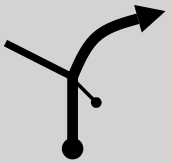 7 7,09	mp3	23,48
1,94	0,17	 8 6,92	Down Deceptive Through Gate	23,31
2,02	0,07	 9 6,85	Dropoff	23,24
2,34	0,32	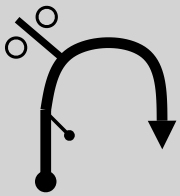 10 6,53	5111 mp5	22,92

PROXIMA NOTA
PROCH NOTE
NEXT NOTE
0,23

From TC	7	Big Clifty 1	DISTANCE	DAY	2
To TC	7A	Regroup In	25.25mi	SECTION	3
SPECIAL STAGE		7	AVERAGE	TIME ALLOWED	
Big Clifty 1		8.87mi	28.59 mph	53 min	

7

DISTANCE TOTAL	DISTANCE PARTIAL	DIRECTION	INFORMATION	DISTANCE REGRESS
2,56	0,23	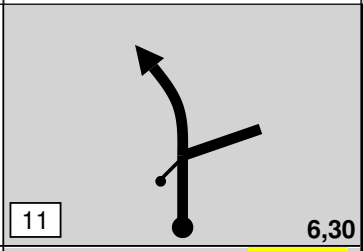 11 6,30	mp6	22,69
3,48	0,92	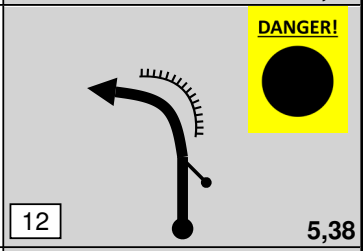 DANGER! 12 5,38	Dropoff	21,77
3,69	0,21	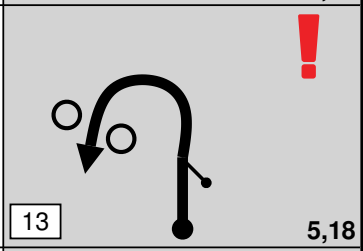 13 5,18	Gate late	21,56
4,08	0,40	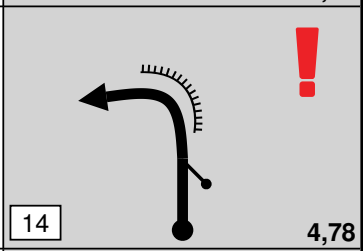 14 4,78	Dropoff	21,17
4,50	0,42	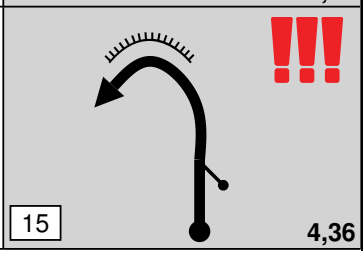 15 4,36	Tightens late Dropoff	20,75

PROXIMA NOTA
PROCH NOTE
NEXT NOTE

0,22

Danger 3!!!

From TC	7	Big Clifty 1	DISTANCE	DAY	2
To TC	7A	Regroup In	25.25mi	SECTION	3
SPECIAL STAGE		7	AVERAGE	TIME ALLOWED	
Big Clifty 1		8.87mi	28.59 mph	53 min	

DISTANCE TOTAL	DISTANCE PARTIAL	DIRECTION	INFORMATION	DISTANCE REGRESS
4,72	0,22	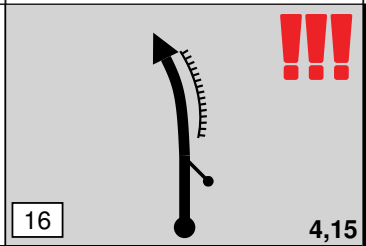	Narrows Short Dropoff	20,53
5,15	0,43	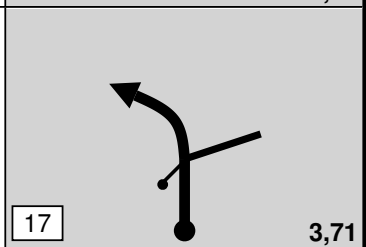	mp9	20,10
5,66	0,51	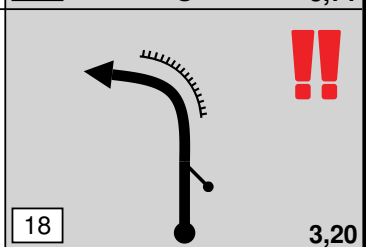	Dropoff	19,59
5,98	0,32	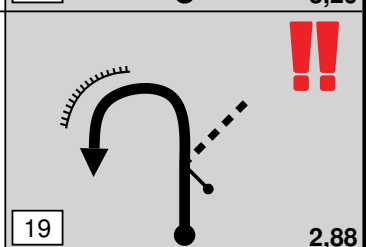	Dropoff Late mp10	19,27
6,50	0,52	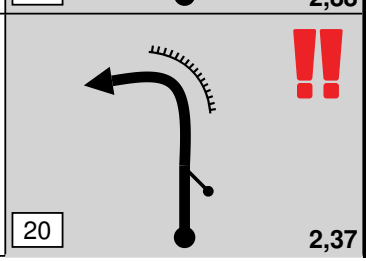	Dropoff Late	18,75

PROXIMA NOTA
PROCH NOTE
NEXT NOTE

0,18

From TC	7	Big Clifty 1	DISTANCE	DAY	2
To TC	7A	Regroup In	25.25mi	SECTION	3
SPECIAL STAGE		7	AVERAGE	TIME ALLOWED	
Big Clifty 1		8.87mi	28.59 mph	53 min	

DISTANCE TOTAL	DISTANCE PARTIAL	DIRECTION	INFORMATION	DISTANCE REGRESS
6,67	0,18	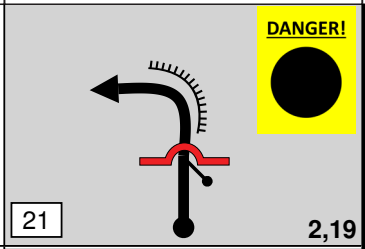	Bump Dropoff Danger until next instruction	18,58
6,97	0,30	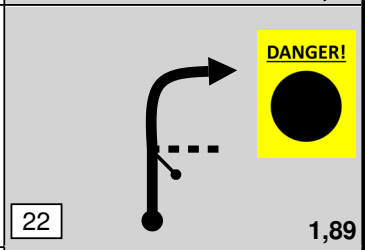	Brown marker with yellow blaze	18,28
7,15	0,18	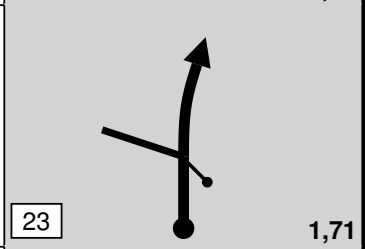	22301	18,10
7,27	0,11	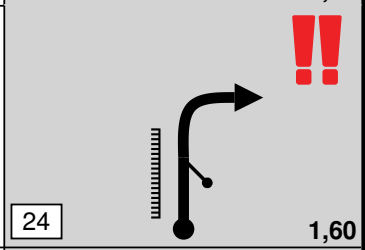	Dropoff	17,98
7,47	0,20	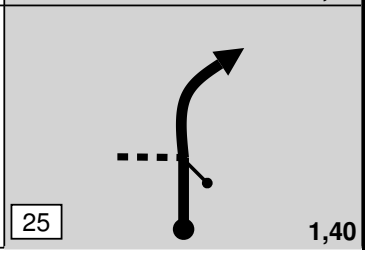	mp13	17,78

PROXIMA NOTA
PROCH NOTE
NEXT NOTE
0,19

From TC	7	Big Clifty 1	DISTANCE	DAY	2
To TC	7A	Regroup In	25.25mi	SECTION	3
SPECIAL STAGE		7	AVERAGE	TIME ALLOWED	
Big Clifty 1		8.87mi	28.59 mph	53 min	

7

DISTANCE TOTAL	DISTANCE PARTIAL	DIRECTION	INFORMATION	DISTANCE REGRESS
7,66	0,19	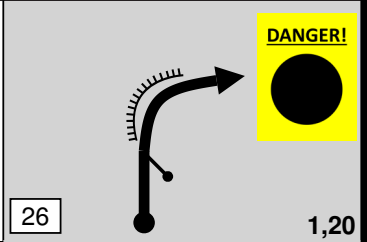 26 1,20	Dropoff	17,59
7,86	0,19	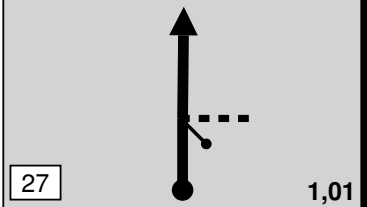 27 1,01	mp14	17,40
8,17	0,31	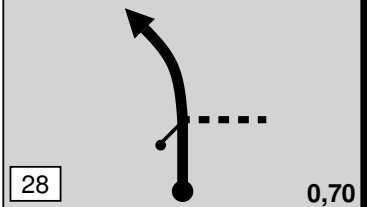 28 0,70	mp15	17,09
8,53	0,36	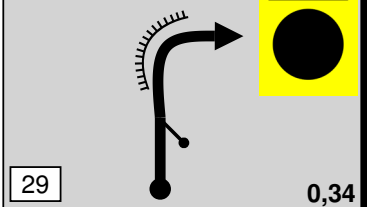 29 0,34	Dropoff	16,73
8,87	0,34	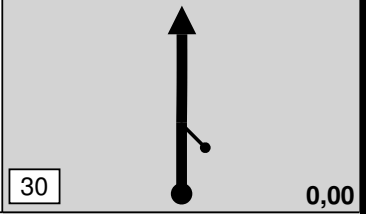 30 0,00	FINISH **SS 7** Big Clifty 1 8.87 mi 35.96729° -83.03185° ALT: 1341 ft	16,39

PROXIMA NOTA
PROCH NOTE
NEXT NOTE
0,24

From TC	7	Big Clifty 1	DISTANCE	DAY
To TC	7A	Regroup In	25.25mi	2
			SECTION	3
			AVERAGE	TIME ALLOWED
			28.59 mph	53 min

DISTANCE TOTAL	DISTANCE PARTIAL	DIRECTION	INFORMATION	DISTANCE REGRESS
9,11	0,24	 31	STOP STOP 20 35.96685° -83.03329° ALT: 1255 ft	16,14
9,18	0,08	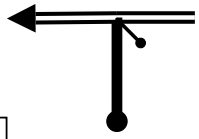 32	30 Long Creek Rd	16,07
10,13	0,95	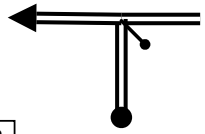 33	45 TN-340	15,12
10,43	0,30	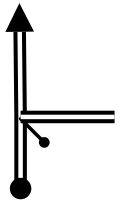 34	Kiowa Dr	14,82
11,04	0,61	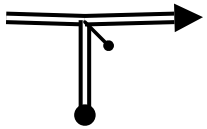 35	55 US-25/70	14,21

PROXIMA NOTA
PROCH NOTE
NEXT NOTE

1,00

From TC	7	Big Clifty 1	DISTANCE	DAY
To TC	7A	Regroup In	25.25mi	2
			SECTION	3
			AVERAGE	TIME ALLOWED
			28.59 mph	53 min

DISTANCE TOTAL	DISTANCE PARTIAL	DIRECTION	INFORMATION	DISTANCE REGRESS
12,05	1,00	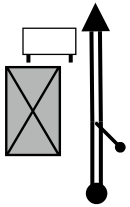 36	Bobarosa Saloon	13,21
13,62	1,58	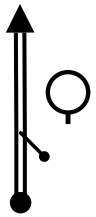 37	50	11,63
14,90	1,28	 38	French Broad River	10,35
16,84	1,94	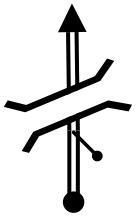 39	RR Bridge	8,41
18,05	1,20	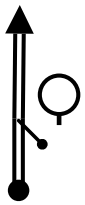 40	40	7,21

PROXIMA NOTA
PROCH NOTE
NEXT NOTE

0,44

From TC	7	Big Clifty 1	DISTANCE	DAY
To TC	7A	Regroup In	25.25mi	2
			SECTION	3
			AVERAGE	TIME ALLOWED
			28.59 mph	53 min

DISTANCE TOTAL	DISTANCE PARTIAL	DIRECTION	INFORMATION	DISTANCE REGRESS
18,49	0,44	41 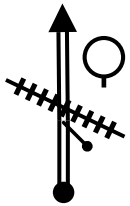	30	6,77
18,68	0,19	42 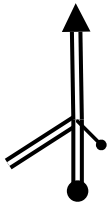	TN-73	6,57
18,87	0,19	43 	30	6,38
18,97	0,10	44 	Eastport Gas	6,28
19,43	0,46	45 	Gas 'n Go	5,82

PROXIMA NOTA
PROCH NOTE
NEXT NOTE

0,30

From TC	7	Big Clifty 1	DISTANCE	DAY
To TC	7A	Regroup In	25.25mi	2
			SECTION	3
			AVERAGE	TIME ALLOWED
			28.59 mph	53 min

DISTANCE TOTAL	DISTANCE PARTIAL	DIRECTION	INFORMATION	DISTANCE REGRESS
19,73	0,30	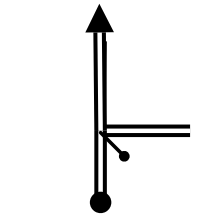 46	US-321 N	5,52
20,02	0,29	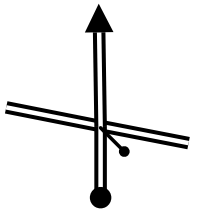 47	US-321 S Cosby Hwy	5,23
20,06	0,04	 48	40	5,19
20,24	0,18	 49	Sunoco	5,02
20,62	0,38	 50	Marathon	4,63

PROXIMA NOTA
PROCH NOTE
NEXT NOTE

0,15

From TC	7	Big Clifty 1	DISTANCE	DAY
To TC	7A	Regroup In	25.25mi	2
			SECTION	3
			AVERAGE	TIME ALLOWED
			28.59 mph	53 min

DISTANCE TOTAL	DISTANCE PARTIAL	DIRECTION	INFORMATION	DISTANCE REGRESS
20,77	0,15	 51	Citgo	4,48
20,93	0,16	 52	Gas 'n Go	4,32
21,16	0,23	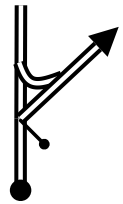 53	45 US25E	4,09
21,92	0,76	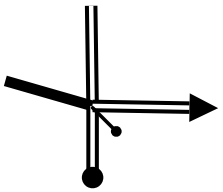 54	55 Industrial Rd	3,33
22,55	0,63	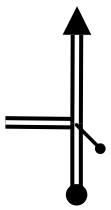 55	Clayhill Rd	2,70

PROXIMA NOTA
PROCH NOTE
NEXT NOTE

2,42

From TC	7	Big Clifty 1	DISTANCE	DAY
To TC	7A	Regroup In	25.25mi	2
			SECTION	3
			AVERAGE	TIME ALLOWED
			28.59 mph	53 min

DISTANCE TOTAL	DISTANCE PARTIAL	DIRECTION	INFORMATION	DISTANCE REGRESS
24,97	2,42	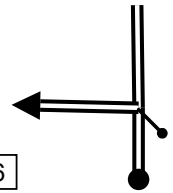 56	**Into Speedway Follow Plan**	0,28
25,23	0,26	 57	**TC 7A** Regroup In	0,02
25,25	0,02	 58	**TC 7B** Regroup Out	0,00

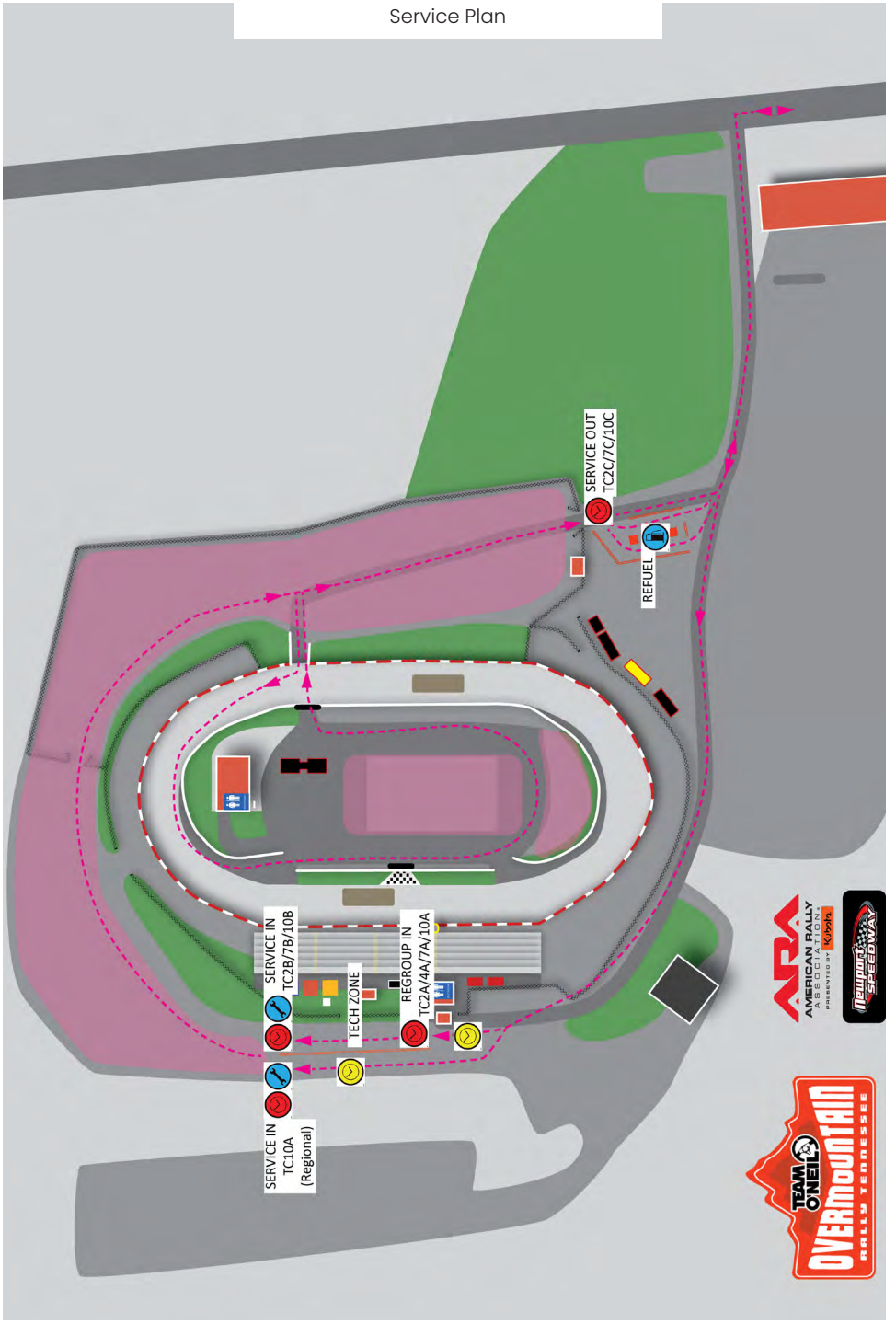
SERVICE IN
TC10A
(Regional)
SERVICE IN
TC2B/7B/10B
TECH ZONE
REGROUP IN
TC2A/4A/7A/10A
SERVICE OUT
TC2C/7C/10C
REFUEL
AMERICAN RALLY ASSOCIATION
PRESENTED BY Kubota
TEAM O'NEIL
OVERmountain
RALLY TENNESSEE

OVERMOUNTAIN RALLY TENNESSEE

SECTION 4

TC7C (Service Out) - TC10B (Service In)
Regional TC7C (Service Out) - TC13A (MTC 4)

NOTES FROM THE CLERK OF THE COURSE:

Section 4 starts with a service and will end at MTC4 for regional competitors. National competitors will skip to Section 5 after TC10B, Service In.

The stages in Section 4 are a repeat of Section 3.

All Danger DOTS and Triple Cautions are included in this route book and will have signage on race day. Double and Single cautions are noted in this book as well. Take care to confirm all DOT locations are noted in the pace/ stage notes.

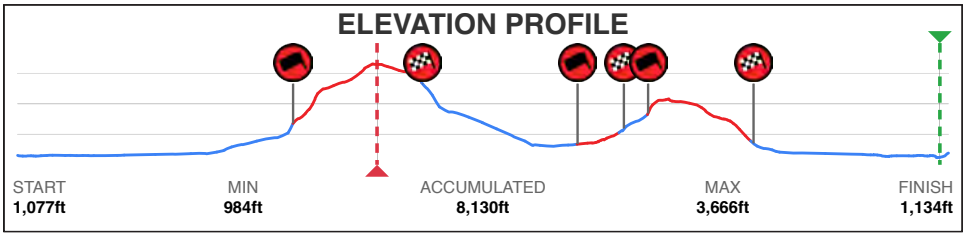

From TC	7C	Service Out	DISTANCE	DAY
To TC	8	Wasp 2	23.03mi	SECTION 4
			AVERAGE 24.24 mph	TIME ALLOWED 57 min

DISTANCE TOTAL	DISTANCE PARTIAL	DIRECTION	INFORMATION	DISTANCE REGRESS
0,00	0,00	 1	 TC 7C Service Out 36.01781° -83.20760° ALT: 1088 ft	23,03
0,01	0,01	 2	 Optional Refuel	23,03
0,04	0,03	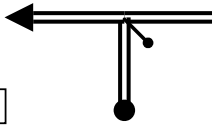 3		22,99
0,13 / 0,00	0,09	0000 Reset 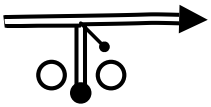 4	 Industrial Rd	22,90
0,89	0,89	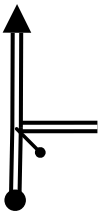 5	Volunteer Way	22,01

PROXIMA NOTA
PROCH NOTE
NEXT NOTE
2,17

From TC	7C	Service Out	DISTANCE	DAY
To TC	8	Wasp 2	23.03mi	2
			SECTION	4
			AVERAGE	TIME ALLOWED
			24.24 mph	57 min

DISTANCE TOTAL	DISTANCE PARTIAL	DIRECTION	INFORMATION	DISTANCE REGRESS
3,05	2,17	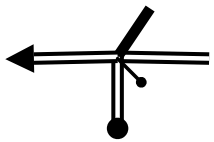 6	45 US-25E	19,85
3,81	0,76	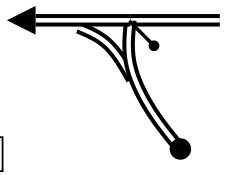 7	40 US-25	19,09
4,04	0,23	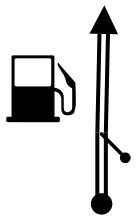 8	Food City Gas n' Go	18,86
4,20	0,16	 9	Citgo	18,70
4,35	0,14	 10	Marathon	18,56

PROXIMA NOTA
PROCH NOTE
NEXT NOTE

0,39

From TC	7C	Service Out	DISTANCE	DAY
To TC	8	Wasp 2	23.03mi	2
			SECTION	4
			AVERAGE	TIME ALLOWED
			24.24 mph	57 min

DISTANCE TOTAL	DISTANCE PARTIAL	DIRECTION	INFORMATION	DISTANCE REGRESS
4,73	0,39	 11	Sunoco	18,17
4,95	0,21	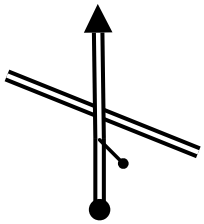 12	Stay in left lane Cosby Hwy US-321 S	17,95
5,00	0,05	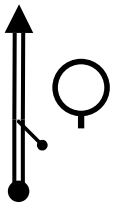 13	30	17,90
5,24	0,25	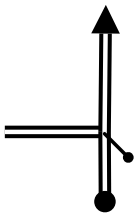 14	US-321 N McMahan Ave	17,66
5,55	0,31	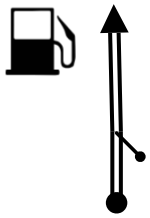 15	Food City Gas n' Go	17,35

PROXIMA NOTA
PROCH NOTE
NEXT NOTE

0,44

From TC	7C	Service Out	DISTANCE	DAY
To TC	8	Wasp 2	23.03mi	2
			SECTION	4
			AVERAGE	TIME ALLOWED
			24.24 mph	57 min

DISTANCE TOTAL	DISTANCE PARTIAL	DIRECTION	INFORMATION	DISTANCE REGRESS
5,99	0,44	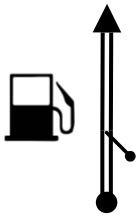 16	Eastport Gas	16,91
6,28	0,29	 17	TN-73	16,62
6,49	0,20	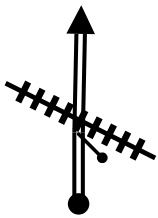 18		16,41
7,05	0,56	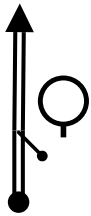 19	50	15,85
8,14	1,09	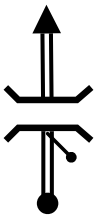 20		14,76

PROXIMA NOTA
PROCH NOTE
NEXT NOTE

1,76

From TC	7C	Service Out	DISTANCE	DAY
To TC	8	Wasp 2	23.03mi	2
			SECTION	4
			AVERAGE	TIME ALLOWED
			24.24 mph	57 min

DISTANCE TOTAL	DISTANCE PARTIAL	DIRECTION	INFORMATION	DISTANCE REGRESS
9,90	1,76	 21		13,00
11,35	1,45	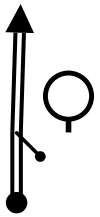 22	55	11,55
13,93	2,58	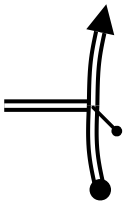 23	TN-340 Sign Obscured	8,97
14,33	0,40	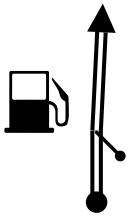 24	DK Gas	8,57
16,50	2,17	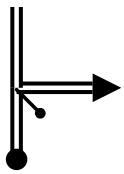 25	40 TN-107	6,40

PROXIMA NOTA
PROCH NOTE
NEXT NOTE
0,10

From TC	7C	Service Out	DISTANCE	DAY
To TC	8	Wasp 2	23.03mi	2
			SECTION	4
			AVERAGE	TIME ALLOWED
			24.24 mph	57 min

DISTANCE TOTAL	DISTANCE PARTIAL	DIRECTION	INFORMATION	DISTANCE REGRESS
16,60	0,10	 26		6,30
17,15	0,55	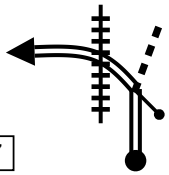 27		5,75
18,42	1,28	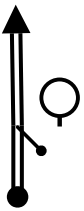 28	15 mph When Flashing	4,48
19,86	1,44	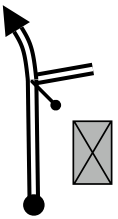 29	Del Rio Pizza (Sprint Car on Roof) Blue Mill Rd	3,04
22,50	2,64	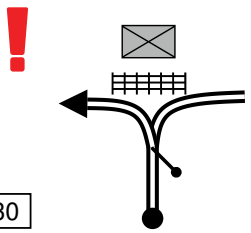 30	20 Deceptive Turn Round Mountain Rd	0,40

PROXIMA NOTA
PROCH NOTE
NEXT NOTE

0,14

From TC	7C	Service Out	DISTANCE	DAY
To TC	8	Wasp 2	23.03mi	2
			SECTION	4
			AVERAGE	TIME ALLOWED
			24.24 mph	57 min

DISTANCE TOTAL	DISTANCE PARTIAL	DIRECTION	INFORMATION	DISTANCE REGRESS
22,63	0,14	 31	Dead End	0,27
22,72	0,09	 32	Onto Gravel	0,18
22,90	0,18	 33	TC 8 Wasp 2 35.86546° -82.98268° ALT: 1803 ft	0,00

PROXIMA NOTA
PROCH NOTE
NEXT NOTE
0,02

OVERMOUNTAIN RALLY TENNESSEE

WASP

NOTES FROM THE CLERK OF THE COURSE:

Starts steep uphill with large exposure on the right side to mile 6.3.

Extremely tight with hairpin right after STOP control. Service Crews will not be able to recover vehicles from stage end.

All Danger DOTS and Triple Cautions are included in this route book and will have signage on race day. Double and Single cautions are noted in this book as well. Take care to confirm all DOT locations are noted in the pace/ stage notes.

FACTS:

Usage: SS5/8
Length: 11.05 miles
Lateness: 27 minutes
Elevation Profile:

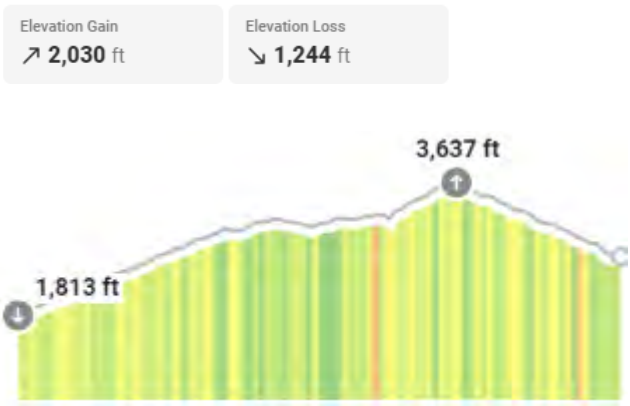


START
35.865278, -82.982667
RADIO POINT (MP5)
35.85434, -82.97755
RADIO
FLYING FINISH
35.861171, -82.928708
SPECTATORS
35.8385, -82.9538
RADIO
SPECTATORS
35.84792, -82.94456
RADIO
MIV
TEAM O'NEIL
OVERMOUNTAIN
RALLY TENNESSEE
WASP
STAGE
SPECTATOR PARKING
35.83722, -82.95662
RADIO
SPECTATORS
35.83322, -82.9506
RADIO
SCALE 1 : 24,000
MOTOR VEHICLE USE MAP (MVUM)
HIGHWAYS AND ROADS
SPRING CREEK, NC
(FSTOPO LEGACY)

ATC



START



FINISH



FTC



From TC	8	Wasp 2	DISTANCE	DAY
To TC	9	Weaver Bend 2	23.88mi	SECTION 4
SPECIAL STAGE		8	AVERAGE	TIME ALLOWED
Wasp 2		10.91mi	23.11 mph	62 min

DISTANCE TOTAL	DISTANCE PARTIAL	DIRECTION	INFORMATION	DISTANCE REGRESS
0,00	0,00	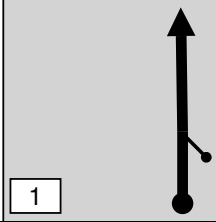 1 10,91	START **SS 8** Wasp 2 10.91 mi 35.86528° -82.98267° ALT: 1830 ft	23,88
0,70	0,70	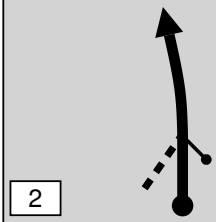 2 10,21	**mp1**	23,17
1,02	0,32	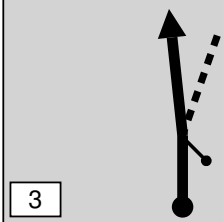 3 9,89	**mp2**	22,85
1,18	0,16	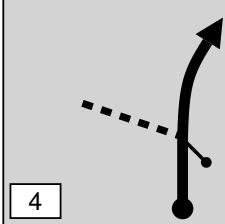 4 9,73	**mp3**	22,69
1,54	0,36	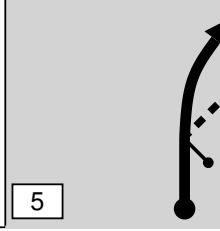 5 9,37	**mp4**	22,33

PROXIMA NOTA
PROCH NOTE
NEXT NOTE
0,12

From TC	8	Wasp 2	DISTANCE	DAY	2
To TC	9	Weaver Bend 2	23.88mi	SECTION	4
SPECIAL STAGE		8	AVERAGE	TIME ALLOWED	
Wasp 2		10.91mi	23.11 mph	62 min	

DISTANCE TOTAL	DISTANCE PARTIAL	DIRECTION	INFORMATION	DISTANCE REGRESS
1,67	0,12	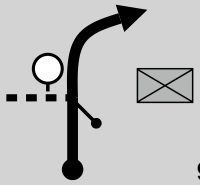 6 9,25	 1810 mp5	22,21
1,89	0,22	 7 9,03	mp6 mp7	21,99
2,07	0,19	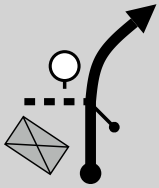 8 8,84	1900 mp8	21,80
2,21	0,14	 9 8,70	mp9 med	21,67
3,02	0,81	 10 7,90	Dropoff	20,86

PROXIMA NOTA
PROCH NOTE
NEXT NOTE

0,38

Danger 3!!!

From TC	8	Wasp 2	DISTANCE	DAY	2
To TC	9	Weaver Bend 2	23.88mi	SECTION	4
SPECIAL STAGE		8	AVERAGE	TIME ALLOWED	
Wasp 2		10.91mi	23.11 mph	62 min	

DISTANCE TOTAL	DISTANCE PARTIAL	DIRECTION	INFORMATION	DISTANCE REGRESS
3,40	0,38		Dropoff at start Tightens	20,48
3,78	0,38	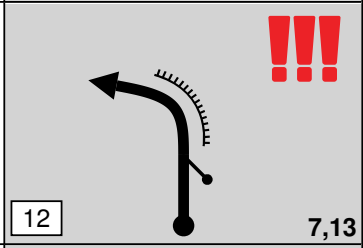	Deceptive Dropoff	20,09
4,34	0,56	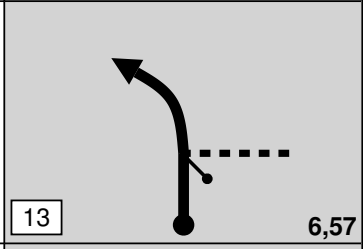	mp10 high	19,53
4,89	0,55	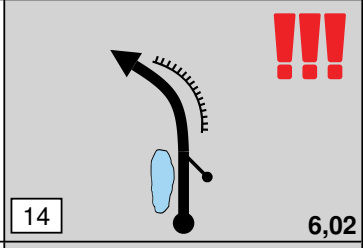	Water on inside Dropoff	18,99
5,48	0,58	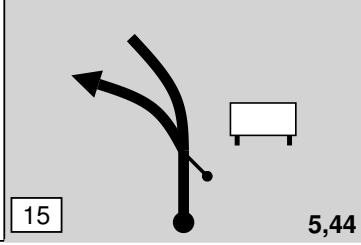	Lemon Gap Spectators	18,40

PROXIMA NOTA
PROCH NOTE
NEXT NOTE

0,17

From TC	8	Wasp 2	DISTANCE	DAY	2
To TC	9	Weaver Bend 2	23.88mi	SECTION	4
SPECIAL STAGE		8	AVERAGE	TIME ALLOWED	
Wasp 2		10.91mi	23.11 mph	62 min	

DISTANCE TOTAL	DISTANCE PARTIAL	DIRECTION	INFORMATION	DISTANCE REGRESS
5,64	0,17	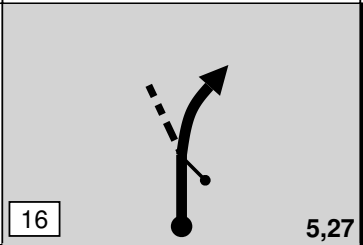	Spectators	18,23
5,68	0,04	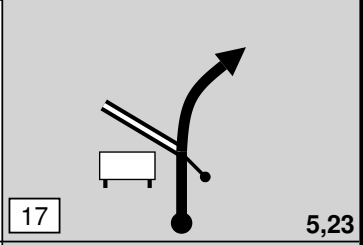	Round Mountain Campground Spectators	18,19
5,90	0,22	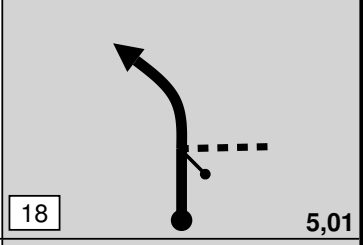	mp14	17,97
6,33	0,43	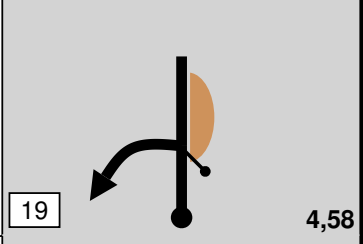	Turn into National Forest	17,54
6,38	0,05	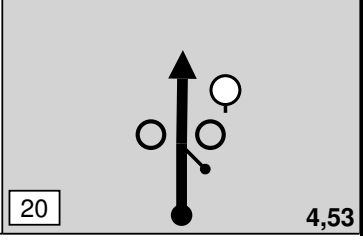	15	17,49

PROXIMA NOTA
PROCH NOTE
NEXT NOTE

0,68

Danger 2!!

From TC	8	Wasp 2	DISTANCE	DAY
To TC	9	Weaver Bend 2	23.88mi	SECTION 4
SPECIAL STAGE		8	AVERAGE	TIME ALLOWED
Wasp 2		10.91mi	23.11 mph	62 min

DISTANCE TOTAL	DISTANCE PARTIAL	DIRECTION	INFORMATION	DISTANCE REGRESS
7,07	0,68	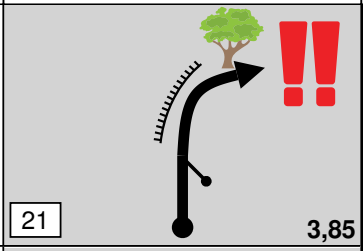 21 3,85	Tree on Outside Drop Off	16,81
7,64	0,57	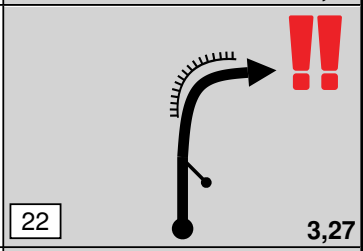 22 3,27	Dropoff	16,24
7,95	0,31	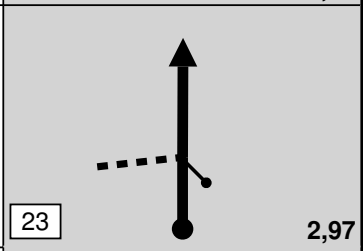 23 2,97	mp	15,93
7,99	0,04	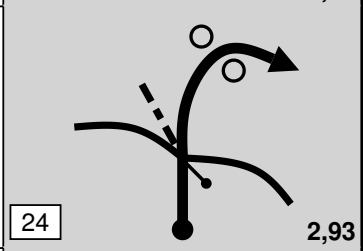 24 2,93	Spectators	15,89
8,02	0,04	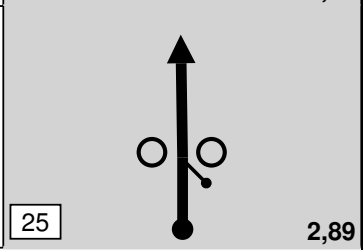 25 2,89	Gate	15,85

PROXIMA NOTA
PROCH NOTE
NEXT NOTE

0,13

Danger 2!!

From TC	8	Wasp 2	DISTANCE	DAY	2
To TC	9	Weaver Bend 2	23.88mi	SECTION	4
SPECIAL STAGE		8	AVERAGE	TIME ALLOWED	
Wasp 2		10.91mi	23.11 mph	62 min	

DISTANCE TOTAL	DISTANCE PARTIAL	DIRECTION	INFORMATION	DISTANCE REGRESS
8,16	0,13	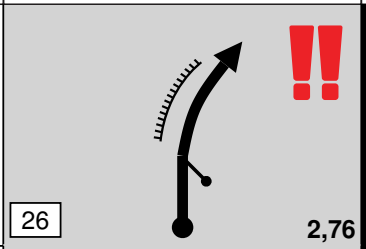	Dropoff	15,72
8,23	0,07	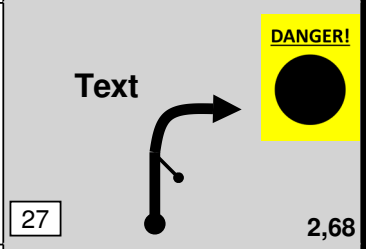	Down Loose Change of Pace	15,65
8,39	0,16	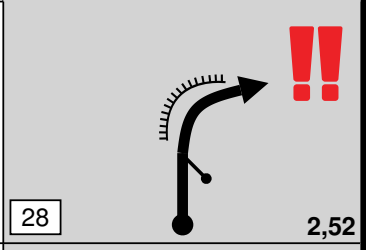	Dropoff	15,49
8,82	0,43	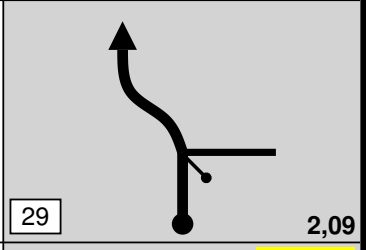	mp	15,06
10,27	1,45	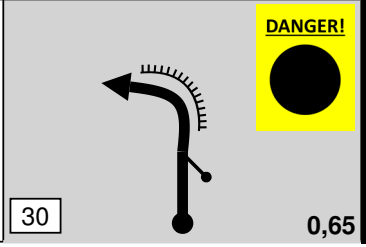	Dropoff	13,61

PROXIMA NOTA
PROCH NOTE
NEXT NOTE

0,15

Danger 2!!

From TC	8	Wasp 2	DISTANCE	DAY
To TC	9	Weaver Bend 2	23.88mi	SECTION 4
SPECIAL STAGE		8	AVERAGE	TIME ALLOWED
Wasp 2		10.91mi	23.11 mph	62 min

DISTANCE TOTAL	DISTANCE PARTIAL	DIRECTION	INFORMATION	DISTANCE REGRESS
10,42	0,15	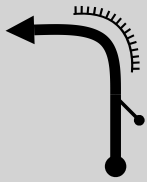 31 0,49	Bump on Entry Dropoff	13,46
10,44	0,02	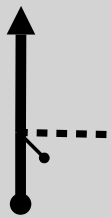 32 0,48	mp	13,44
10,64	0,20	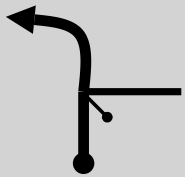 33 0,28	mp 19	13,24
10,91	0,28	 34 0,00	FINISH SS 8 Wasp 2 10.91 mi 35.86117° -82.92870° ALT: 2634 ft	12,96
11,06	0,14	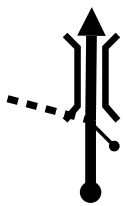 35	STOP 20 35.86274° -82.92702° ALT: 2566 ft	12,82

PROXIMA NOTA
PROCH NOTE
NEXT NOTE
0,67

From TC	8	Wasp 2	DISTANCE	DAY
To TC	9	Weaver Bend 2	23.88mi	2
			SECTION	4
			AVERAGE	TIME ALLOWED
			23.11 mph	62 min

DISTANCE TOTAL	DISTANCE PARTIAL	DIRECTION	INFORMATION	DISTANCE REGRESS
11,72	0,67	36 		12,16
12,04	0,32	37 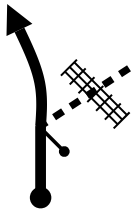	Quiet Zone	11,83
12,31	0,27	38 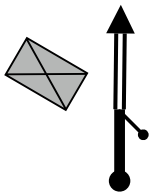	35 Onto Pavement	11,57
13,26	0,95	39 	Bonnie Hill Rd End Quiet Zone	10,62
15,99	2,73	40 	30 Quiet Zone until next junction	7,88

PROXIMA NOTA
PROCH NOTE
NEXT NOTE

1,13

From TC	8	Wasp 2	DISTANCE	DAY	2
To TC	9	Weaver Bend 2	23.88mi	SECTION	4
			AVERAGE	TIME ALLOWED	
			23.11 mph		62 min

DISTANCE TOTAL	DISTANCE PARTIAL	DIRECTION	INFORMATION	DISTANCE REGRESS
17,12	1,13	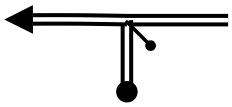 41	55 US-27 / US-70 End Quiet Zone	6,76
18,22	1,10	 42	Solid Rock Church	5,66
19,94	1,72	 43	45	3,94
20,60	0,66	 44	Red light Construction Zone One Lane	3,27
20,76	0,15	 45	End One Lane	3,12

PROXIMA NOTA
PROCH NOTE
NEXT NOTE

1,46

From TC	8	Wasp 2	DISTANCE	DAY	2
To TC	9	Weaver Bend 2	23.88mi	SECTION	4
			AVERAGE	TIME ALLOWED	
			23.11 mph		62 min

DISTANCE TOTAL	DISTANCE PARTIAL	DIRECTION	INFORMATION	DISTANCE REGRESS
22,22	1,46	46 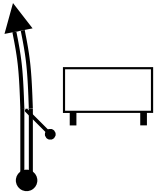	Tennessee Welcomes You	1,66
23,03	0,81	47 	French Broad Scenic River	0,84
23,13	0,10	48 	Red Light Construction Zone One Lane	0,75
23,20	0,07	49 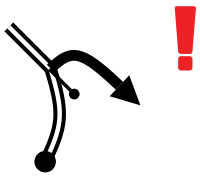	20 Weaver Bend Rd Easy to miss	0,67
23,42	0,22	50 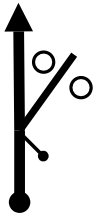		0,45

PROXIMA NOTA
PROCH NOTE
NEXT NOTE

0,07

From TC	8	Wasp 2	DISTANCE	DAY	2
To TC	9	Weaver Bend 2	23.88mi	SECTION	4
			AVERAGE	TIME ALLOWED	
			23.11 mph		62 min

DISTANCE TOTAL	DISTANCE PARTIAL	DIRECTION	INFORMATION	DISTANCE REGRESS
23,49	0,07	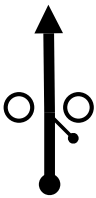 51		0,39
23,88	0,39	 52	**TC 9** Weaver Bend 2 35.92746° -82.95216° ALT: 1286 ft	0,00

PROXIMA NOTA
PROCH NOTE
NEXT NOTE **0,05**

OVERMOUNTAIN RALLY TENNESSEE

WEAVER BEND

NOTES FROM THE CLERK OF THE COURSE:

Smooth fast start with an uncharacteristically long straightaway.

Stage turns to tight pavement surface at mile 2.45. Small bridges with dips and curbs on pavement section. Watch out for Scully's Gully at 2.78 mi.

All Danger DOTS and Triple Cautions are included in this route book and will have signage on race day. Double and Single cautions are noted in this book as well. Take care to confirm all DOT locations are noted in the pace/ stage notes.

FACTS:

Usage:	SS6/9/11
Length:	4.18 miles
Lateness:	8 minutes
Elevation Profile:	



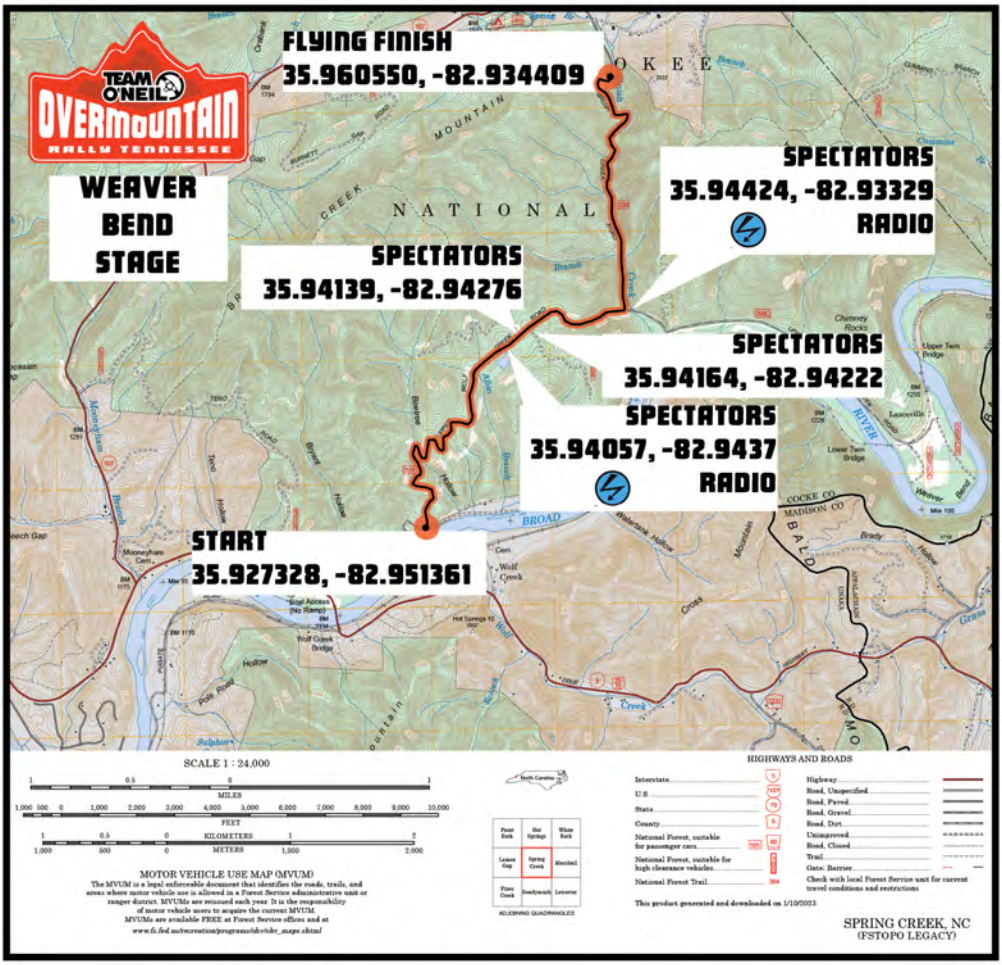
TEAM O'NEIL
OVERMOUNTAIN
RALLY TENNESSEE
WEAVER BEND STAGE
FLYING FINISH
35.960550, -82.934409
SPECTATORS
35.94424, -82.93329
RADIO
SPECTATORS
35.94139, -82.94276
SPECTATORS
35.94164, -82.94222
SPECTATORS
35.94057, -82.9437
RADIO
START
35.927328, -82.951361
SCALE 1 : 24,000
MILES
FEET
KILOMETERS
METERS
MOTOR VEHICLE USE MAP (MVUM)
The MVUM is a legal enforceable document that identifies the roads, trails, and areas where motor vehicle use is allowed in a Forest Service administrative unit or ranger district. MVUMs are reissued each year. It is the responsibility of motor vehicle users to acquire the current MVUM.
MVUMs are available FREE at Forest Service offices and at
www.fs.fed.us/recreation/programs/ohv/ohv_maps.shtml
ADJOINING QUADRANGLES
HIGHWAYS AND ROADS
Interstate
U.S.
State
County
National Forest, suitable for passenger cars
National Forest, suitable for high clearance vehicles
National Forest Trail
Highway
Road, Unspecified
Road, Paved
Road, Gravel
Road, Dirt
Unimproved
Road, Closed
Trail
Gate; Barrier
Check with local Forest Service unit for current travel conditions and restrictions
This product generated and downloaded on 1/10/2023
SPRING CREEK, NC
(FSTOPO LEGACY)

ATC



START



FINISH



FTC



From TC	9	Weaver Bend 2	DISTANCE	DAY	2
To TC	10	Big Clifty 2	5.89mi	SECTION	4
SPECIAL STAGE		9	AVERAGE	TIME ALLOWED	
Weaver Bend 2		3.89mi	19.65 mph	18 min	

DISTANCE TOTAL	DISTANCE PARTIAL	DIRECTION	INFORMATION	DISTANCE REGRESS
0,00	0,00	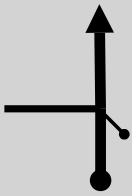 1 3,89	START **SS 9** Weaver Bend 2 3.89 mi 35.92733° -82.95136° ALT: 1314 ft	5,89
0,17	0,17	 2 3,72	**mp1**	5,73
0,83	0,66	 3 3,07	**mp2**	5,07
1,17	0,34	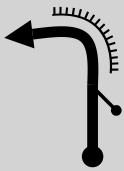 !! 4 2,72	**Dropoff**	4,72
1,49	0,32	 5 2,40	**mp3**	4,40

PROXIMA NOTA
PROCH NOTE
NEXT NOTE **0,19**

From TC	9	Weaver Bend 2	DISTANCE	DAY	2
To TC	10	Big Clifty 2	5.89mi	SECTION	4
SPECIAL STAGE		9	AVERAGE	TIME ALLOWED	
Weaver Bend 2		3.89mi	19.65 mph	18 min	

DISTANCE TOTAL	DISTANCE PARTIAL	DIRECTION	INFORMATION	DISTANCE REGRESS
1,69	0,19	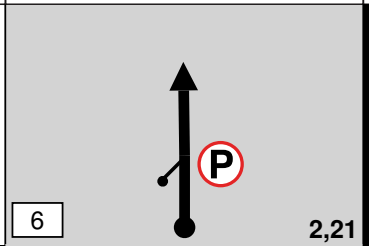	Spectators	4,21
1,78	0,09	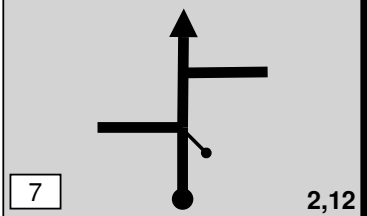	Spectators mp 6 & 7	4,12
1,99	0,22	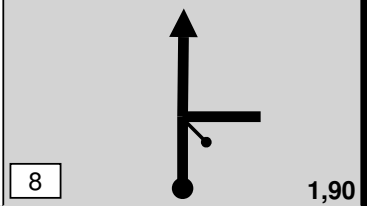	Trail 5104	3,90
2,06	0,07	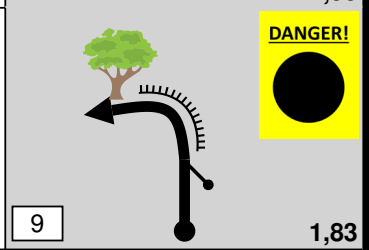	Dropoff Trees	3,83
2,37	0,31	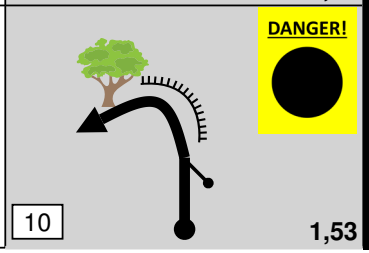	Late Dropoff Trees	3,53

PROXIMA NOTA
PROCH NOTE
NEXT NOTE
0,09

From TC	9	Weaver Bend 2	DISTANCE	DAY	2
To TC	10	Big Clifty 2	5.89mi	SECTION	4
SPECIAL STAGE		9	AVERAGE	TIME ALLOWED	
Weaver Bend 2		3.89mi	19.65 mph		18 min

DISTANCE TOTAL	DISTANCE PARTIAL	DIRECTION	INFORMATION	DISTANCE REGRESS
2,46	0,09	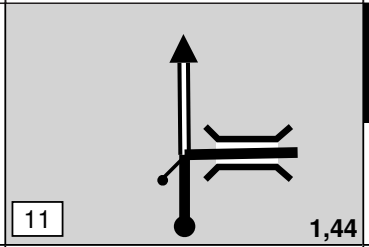 11 1,44	Spectators	3,44
2,69	0,24	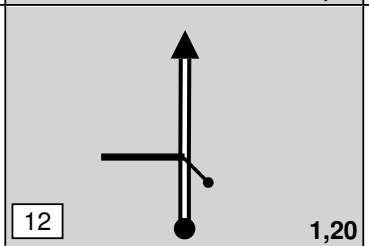 12 1,20	mp9	3,20
2,78	0,08	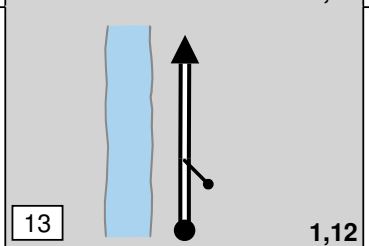 13 1,12	Scully's Gully	3,12
3,47	0,70	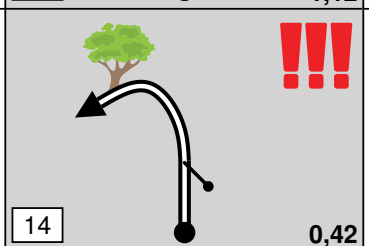 14 0,42	Tightens Tree on Exit	2,42
3,89	0,42	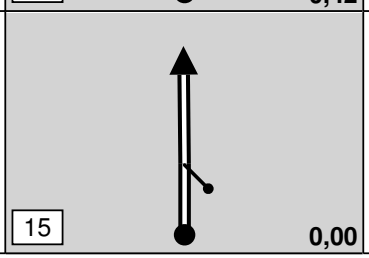 15 0,00	FINISH SS 9 Weaver Bend 2 3.89 mi 35.96055° -82.93441° ALT: 1640 ft	2,00

PROXIMA NOTA
PROCH NOTE
NEXT NOTE
0,29

From TC	9	Weaver Bend 2	DISTANCE	DAY	2
To TC	10	Big Clifty 2	5.89mi	SECTION	4
			AVERAGE	TIME ALLOWED	
			19.65 mph		18 min

DISTANCE TOTAL	DISTANCE PARTIAL	DIRECTION	INFORMATION	DISTANCE REGRESS
4,18	0,29	 16	STOP STOP 20 35.96427° -82.93623° ALT: 1681 ft	1,72
4,24	0,06	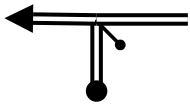 17	45 TN-107	1,66
4,33	0,10	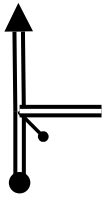 18	Canoe Way	1,56
5,53	1,20	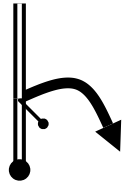 19	20 Meadow Creek Firetower	0,36
5,89	0,36	 20	TC 10 Big Clifty 2 35.96524° -82.95472° ALT: 2176 ft	0,00

PROXIMA NOTA
PROCH NOTE
NEXT NOTE
0,03

PAGE PURPOSEFULLY BLANK

OVERMOUNTAIN RALLY TENNESSEE

BIG CLIFTY

NOTES FROM THE CLERK OF THE COURSE:

Starts steeply uphill with large drop on left side. Crests over the mountain at mile 1.93.

After cresting mountain, stage becomes rough with sections of loose dirt. Large rocks embedded in surface and possible wash-out sections.

Don't let Big Clifty claim you as a victim. This is the toughest test of the rally.

All Danger DOTS and Triple Cautions are included in this route book and will have signage on race day. Double and Single cautions are noted in this book as well. Take care to confirm all DOT locations are noted in the pace/ stage notes.

FACTS:

Usage:	SS7/10/12
Length:	9.11 miles
Lateness:	21 minutes
Elevation Profile:	

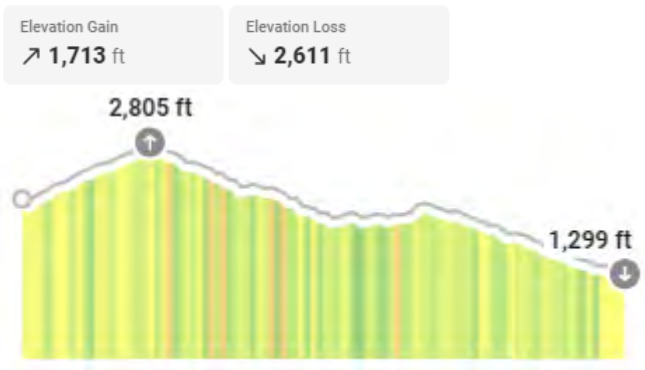

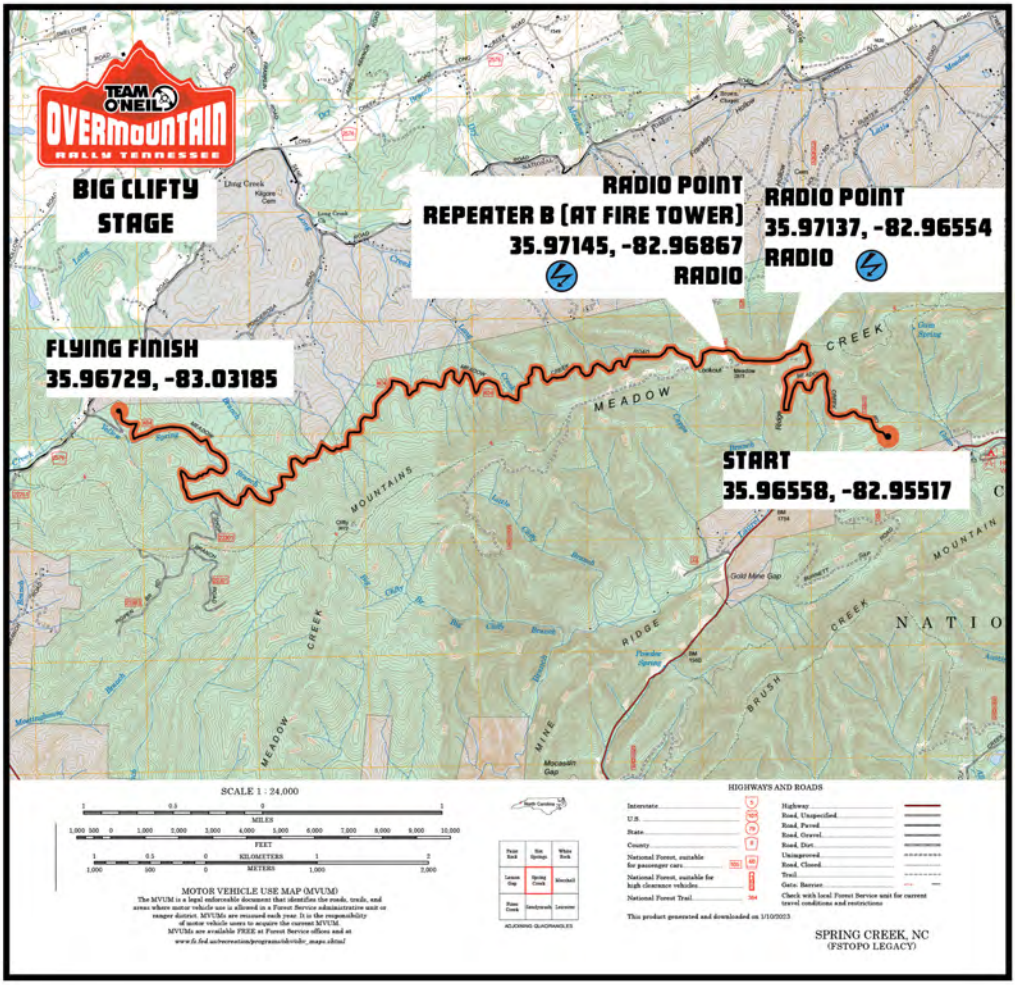
TEAM O'NEIL
OVERMOUNTAIN
RALLY TENNESSEE
BIG CLIFTY STAGE
RADIO POINT
REPEATER B (AT FIRE TOWER)
35.97145, -82.96867
RADIO
RADIO POINT
35.97137, -82.96554
RADIO
FLYING FINISH
35.96729, -83.03185
START
35.96558, -82.95517
MEADOW
CREEK
MOUNTAINS
RIDGE
BRUSH
MOUNTAIN
NATIO
Gold Mine Gap
Powder Spring
Mocasin Gap
SCALE 1 : 24,000
MILES
FEET
KILOMETERS
METERS
MOTOR VEHICLE USE MAP (MVUM)
The MVUM is a legal enforceable document that identifies the roads, trails, and areas where motor vehicle use is allowed in a Forest Service administrative unit or ranger district. MVUMs are reissued each year. It is the responsibility of motor vehicle users to acquire the current MVUM.
MVUMs are available FREE at Forest Service offices and at
www.fs.fed.us/recreation/programs/ohv/ohv_maps.shtml
HIGHWAYS AND ROADS
Interstate
U.S.
State
County
National Forest, suitable for passenger cars
National Forest, suitable for high clearance vehicles
National Forest Trail
Highway
Road, Unspecified
Road, Paved
Road, Gravel
Road, Dirt
Unimproved
Road, Closed
Trail
Gate: Barrier
Check with local Forest Service unit for current travel conditions and restrictions
This product generated and downloaded on 1/10/2023
ADJOINING QUADRANGLES
SPRING CREEK, NC
(FSTOPO LEGACY)

ATC



START



FINISH



FTC



From TC	10	Big Clifty 2	DISTANCE	DAY
To TC	10A	Regroup In	25.25mi	SECTION 4
SPECIAL STAGE		10	AVERAGE	TIME ALLOWED
Big Clifty 2		8.87mi	28.59 mph	53 min

DISTANCE TOTAL	DISTANCE PARTIAL	DIRECTION	INFORMATION	DISTANCE REGRESS
0,00	0,00	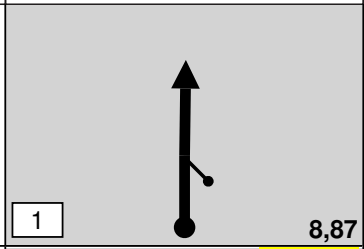	START **SS 10** Big Clifty 2 8.87 mi 35.96557° -82.95517° ALT: 2167 ft	25,25
0,37	0,37	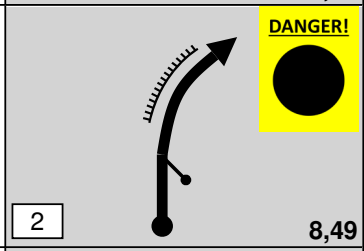	**Dropoff late**	24,88
0,76	0,39	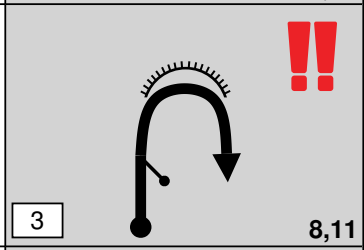	**Dropoff**	24,49
1,06	0,30	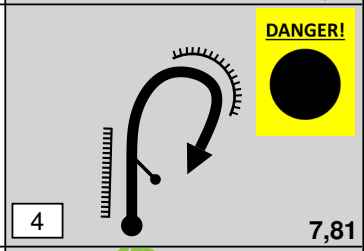	**Tightens Late**	24,19
1,49	0,43	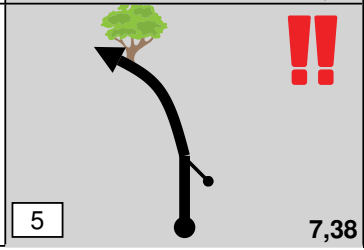	**Tree Late**	23,76

PROXIMA NOTA
PROCH NOTE
NEXT NOTE
0,07

From TC	10	Big Clifty 2	DISTANCE	DAY
To TC	10A	Regroup In	25.25mi	SECTION 4
SPECIAL STAGE		10	AVERAGE	TIME ALLOWED
Big Clifty 2		8.87mi	28.59 mph	53 min

DISTANCE TOTAL	DISTANCE PARTIAL	DIRECTION	INFORMATION	DISTANCE REGRESS
1,56	0,07	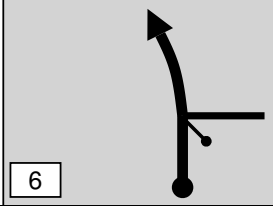 6 7,31	mp2	23,69
1,77	0,21	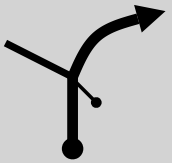 7 7,09	mp3	23,48
1,94	0,17	 8 6,92	Down Deceptive Through Gate	23,31
2,02	0,07	 9 6,85	Dropoff	23,24
2,34	0,32	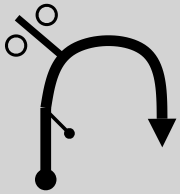 10 6,53	5111 mp5	22,92

PROXIMA NOTA
PROCH NOTE
NEXT NOTE
0,23

From TC	10	Big Clifty 2	DISTANCE	DAY
To TC	10A	Regroup In	25.25mi	SECTION 4
SPECIAL STAGE		10	AVERAGE	TIME ALLOWED
Big Clifty 2		8.87mi	28.59 mph	53 min

DISTANCE TOTAL	DISTANCE PARTIAL	DIRECTION	INFORMATION	DISTANCE REGRESS
2,56	0,23	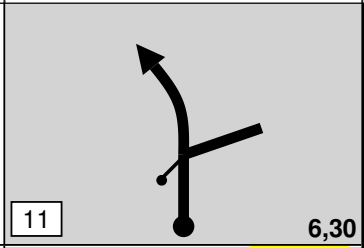 11 6,30	mp6	22,69
3,48	0,92	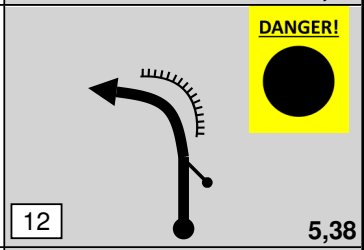 DANGER! 12 5,38	Dropoff	21,77
3,69	0,21	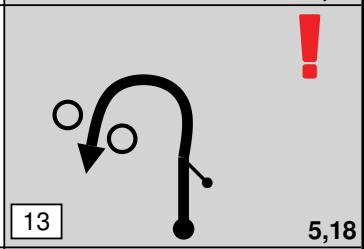 13 5,18	Gate late	21,56
4,08	0,40	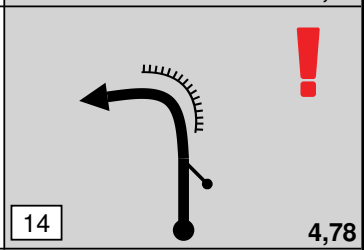 14 4,78	Dropoff	21,17
4,50	0,42	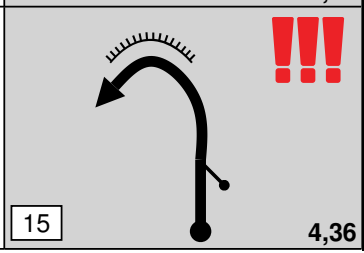 15 4,36	Tightens late Dropoff	20,75

PROXIMA NOTA
PROCH NOTE
NEXT NOTE

0,22

Danger 3!!!

From TC	10	Big Clifty 2	DISTANCE	DAY
To TC	10A	Regroup In	25.25mi	SECTION 4
SPECIAL STAGE		10	AVERAGE	TIME ALLOWED
Big Clifty 2		8.87mi	28.59 mph	53 min

DISTANCE TOTAL	DISTANCE PARTIAL	DIRECTION	INFORMATION	DISTANCE REGRESS
4,72	0,22	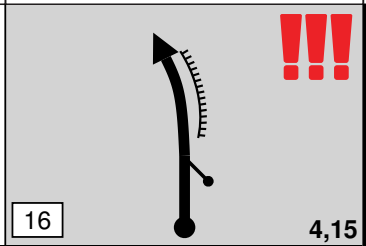	Narrows Short Dropoff	20,53
5,15	0,43	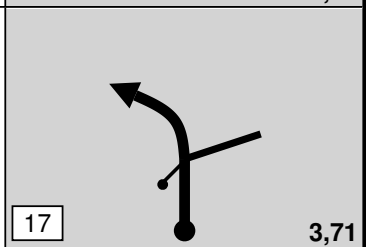	mp9	20,10
5,66	0,51	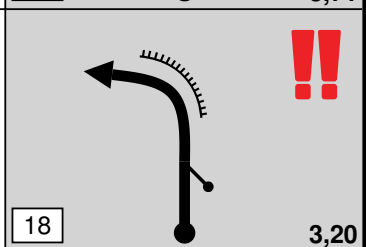	Dropoff	19,59
5,98	0,32	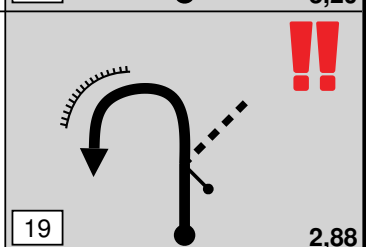	Dropoff Late mp10	19,27
6,50	0,52	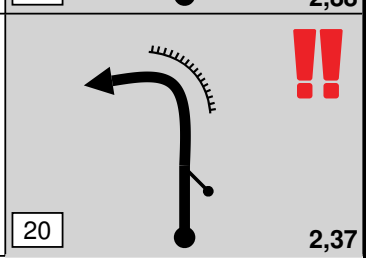	Dropoff Late	18,75

PROXIMA NOTA
PROCH NOTE
NEXT NOTE
0,18

From TC	10	Big Clifty 2	DISTANCE	DAY	2
To TC	10A	Regroup In	25.25mi	SECTION	4
SPECIAL STAGE		10	AVERAGE	TIME ALLOWED	
Big Clifty 2		8.87mi	28.59 mph	53 min	

DISTANCE TOTAL	DISTANCE PARTIAL	DIRECTION	INFORMATION	DISTANCE REGRESS
6,67	0,18	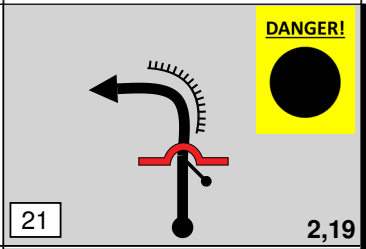	Bump Dropoff Danger until next instruction	18,58
6,97	0,30	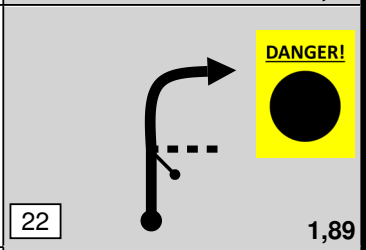	Brown marker with yellow blaze	18,28
7,15	0,18	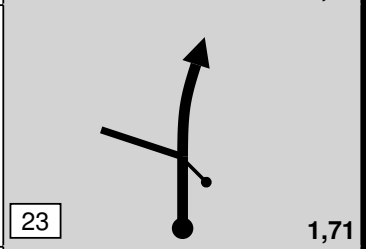	22301	18,10
7,27	0,11	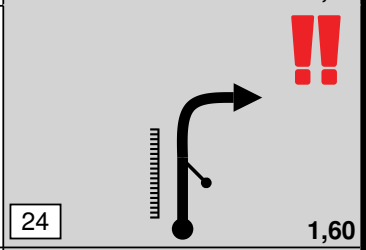	Dropoff	17,98
7,47	0,20	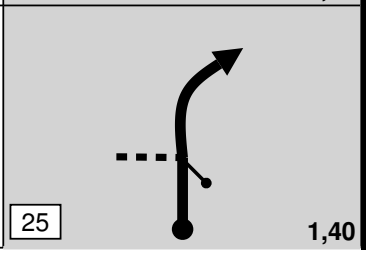	mp13	17,78

PROXIMA NOTA
PROCH NOTE
NEXT NOTE

0,19

From TC	10	Big Clifty 2	DISTANCE	DAY	2
To TC	10A	Regroup In	25.25mi	SECTION	4
SPECIAL STAGE		10	AVERAGE	TIME ALLOWED	
Big Clifty 2		8.87mi	28.59 mph		53 min

DISTANCE TOTAL	DISTANCE PARTIAL	DIRECTION	INFORMATION	DISTANCE REGRESS
7,66	0,19	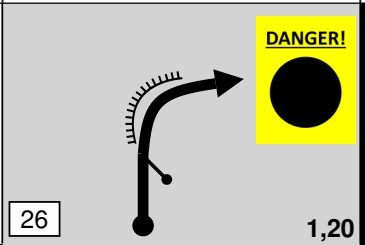	Dropoff	17,59
7,86	0,19	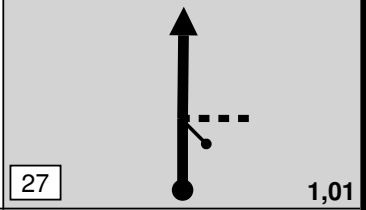	mp14	17,40
8,17	0,31	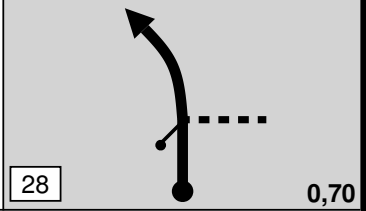	mp15	17,09
8,53	0,36	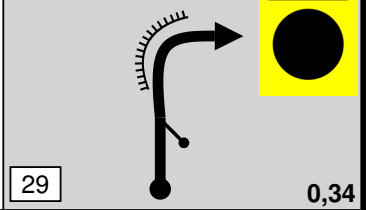	Dropoff	16,73
8,87	0,34	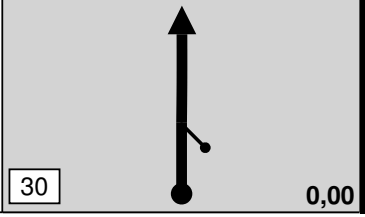	FINISH **SS 10** Big Clifty 2 8.87 mi 35.96729° -83.03185° ALT: 1341 ft	16,39

PROXIMA NOTA
PROCH NOTE
NEXT NOTE
0,24

From TC	10	Big Clifty 2	DISTANCE	DAY	2
To TC	10A	Regroup In	25.25mi	SECTION	4
			AVERAGE	TIME ALLOWED	
			28.59 mph		53 min

DISTANCE TOTAL	DISTANCE PARTIAL	DIRECTION	INFORMATION	DISTANCE REGRESS
9,11	0,24	 31	STOP STOP 20 35.96685° -83.03329° ALT: 1255 ft	16,14
9,18	0,08	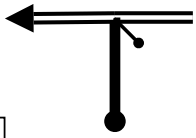 32	30 Long Creek Rd	16,07
10,13	0,95	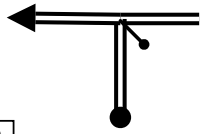 33	45 TN-340	15,12
10,43	0,30	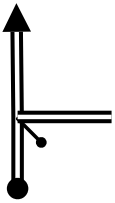 34	Kiowa Dr	14,82
11,04	0,61	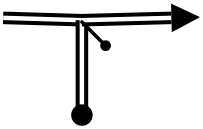 35	55 US-25/70	14,21

PROXIMA NOTA
PROCH NOTE
NEXT NOTE
1,00

From TC	10	Big Clifty 2	DISTANCE	DAY	2
To TC	10A	Regroup In	25.25mi	SECTION	4
			AVERAGE	TIME ALLOWED	
			28.59 mph		53 min

DISTANCE TOTAL	DISTANCE PARTIAL	DIRECTION	INFORMATION	DISTANCE REGRESS
12,05	1,00	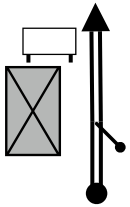 36	Bobarosa Saloon	13,21
13,62	1,58	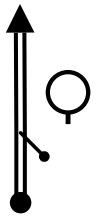 37	50	11,63
14,90	1,28	 38	French Broad River	10,35
16,84	1,94	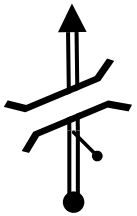 39	RR Bridge	8,41
18,05	1,20	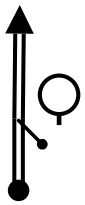 40	40	7,21

PROXIMA NOTA
PROCH NOTE
NEXT NOTE

0,44

From TC	10	Big Clifty 2	DISTANCE	DAY
To TC	10A	Regroup In	25.25mi	2
			SECTION	4
			AVERAGE	TIME ALLOWED
			28.59 mph	53 min

DISTANCE TOTAL	DISTANCE PARTIAL	DIRECTION	INFORMATION	DISTANCE REGRESS
18,49	0,44	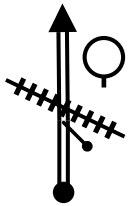 41	30	6,77
18,68	0,19	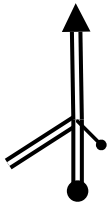 42	TN-73	6,57
18,87	0,19	 43	30	6,38
18,97	0,10	 44	Eastport Gas	6,28
19,43	0,46	 45	Gas 'n Go	5,82

PROXIMA NOTA
PROCH NOTE
NEXT NOTE
0,30

From TC	10	Big Clifty 2	DISTANCE	DAY
To TC	10A	Regroup In	25.25mi	2
			SECTION	4
			AVERAGE	TIME ALLOWED
			28.59 mph	53 min

DISTANCE TOTAL	DISTANCE PARTIAL	DIRECTION	INFORMATION	DISTANCE REGRESS
19,73	0,30	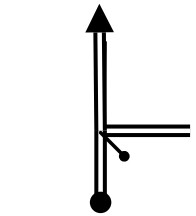 46	US-321 N	5,52
20,02	0,29	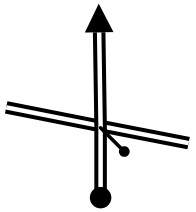 47	US-321 S Cosby Hwy	5,23
20,06	0,04	 48	40	5,19
20,24	0,18	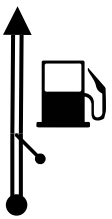 49	Sunoco	5,02
20,62	0,38	 50	Marathon	4,63

PROXIMA NOTA
PROCH NOTE
NEXT NOTE

0,15

From TC	10	Big Clifty 2	DISTANCE	DAY
To TC	10A	Regroup In	25.25mi	2
			SECTION	4
			AVERAGE	TIME ALLOWED
			28.59 mph	53 min

DISTANCE TOTAL	DISTANCE PARTIAL	DIRECTION	INFORMATION	DISTANCE REGRESS
20,77	0,15	 51	Citgo	4,48
20,93	0,16	 52	Gas 'n Go	4,32
21,16	0,23	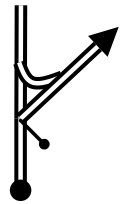 53	45 US25E	4,09
21,92	0,76	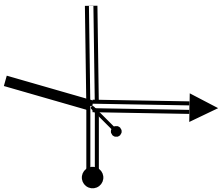 54	55 Industrial Rd	3,33
22,55	0,63	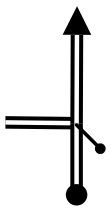 55	Clayhill Rd	2,70

PROXIMA NOTA
PROCH NOTE
NEXT NOTE

2,42

From TC	10	Big Clifty 2	DISTANCE	DAY
To TC	10A	Regroup In	25.25mi	2
			SECTION	4
			AVERAGE	TIME ALLOWED
			28.59 mph	53 min

DISTANCE TOTAL	DISTANCE PARTIAL	DIRECTION	INFORMATION	DISTANCE REGRESS
24,97	2,42	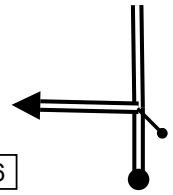 56	**Into Speedway Follow Plan**	0,28
25,23	0,26	 57	**TC 10A** Regroup In **TC10A - Service in for Regional teams**	0,02
25,25	0,02	 58	**TC 10B** Regroup Out **Nationals Switch to Section 5**	0,00

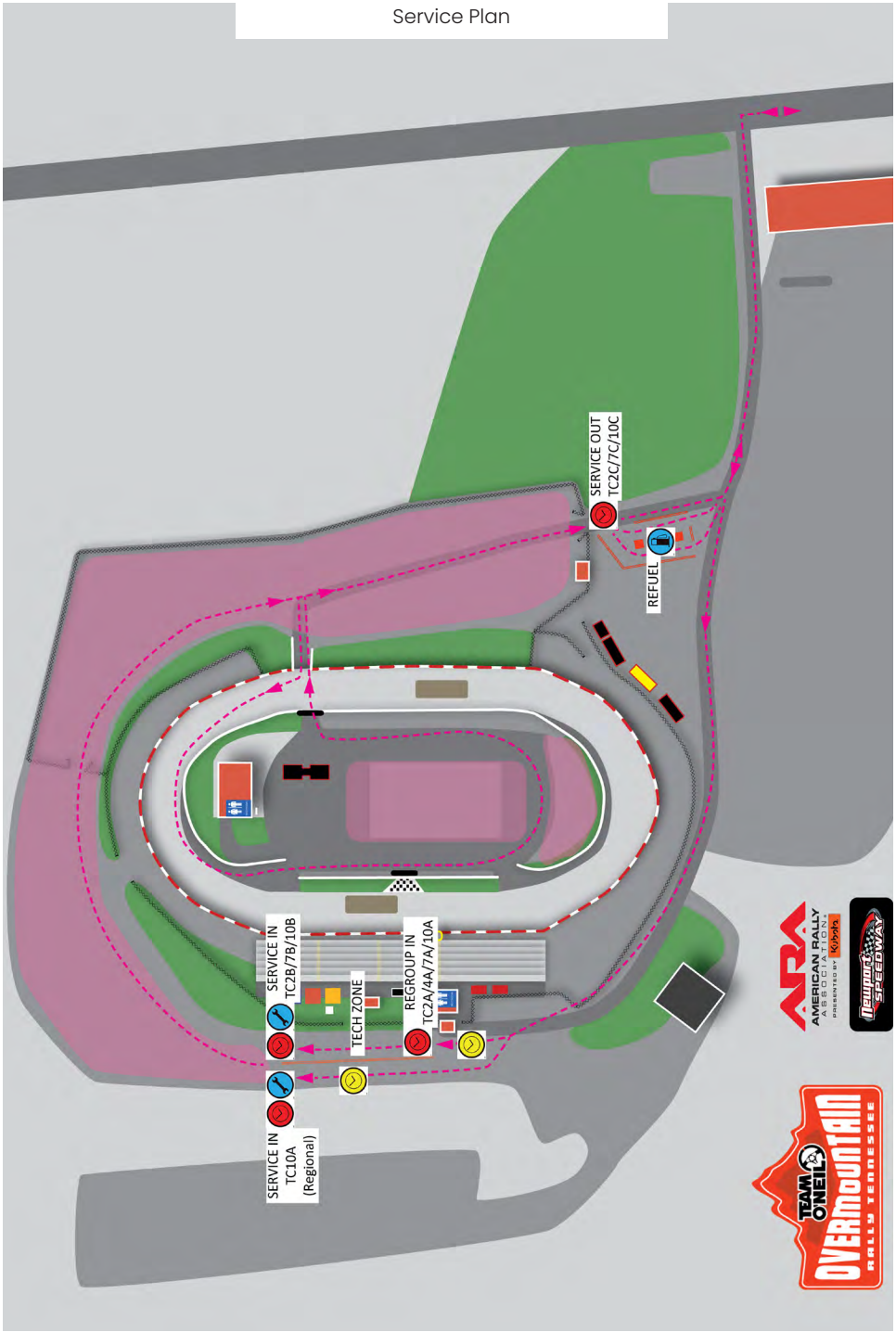
SERVICE IN
TC10A
(Regional)
TECH ZONE
SERVICE IN
TC2B/7B/10B
REGROUP IN
TC2A/4A/7A/10A
REFUEL
SERVICE OUT
TC2C/7C/10C
TEAM O'NEIL
OVERMOUNTAIN
RALLY TENNESSEE
ARA
AMERICAN RALLY ASSOCIATION
PRESENTED BY Kubota
Tennessee SPEEDWAY

From TC	10C	Service Out	DISTANCE	DAY	2
To TC	10D	Regroup In	0.22mi	SECTION	4
Regional Only Transit			AVERAGE 1.31 mph	TIME ALLOWED	10 min

DISTANCE TOTAL	DISTANCE PARTIAL	DIRECTION	INFORMATION	DISTANCE REGRESS
0,00	0,00	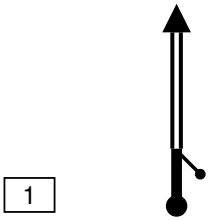	**TC 10C** Service Out **No Control 10B for regionals**	0,22
0,01	0,01	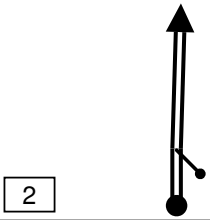	**Optional Refuel**	0,20
0,03	0,02	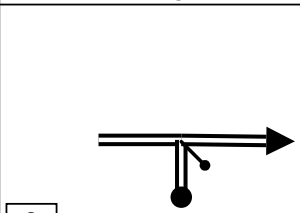		0,18
0,19	0,15	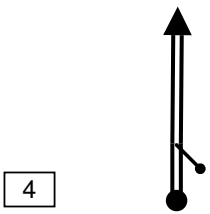	**TC 10D** Regroup In	0,03
0,22	0,03	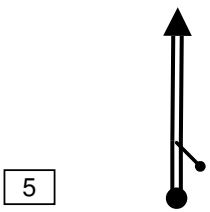	**TC 13** Regroup Out **Follow Plan for SSS13 - MTC 4**	0,00

Details on special procedures for SSS13 found in Supplementary Regulations Section 15.5.

Super Special Plan - SSS13

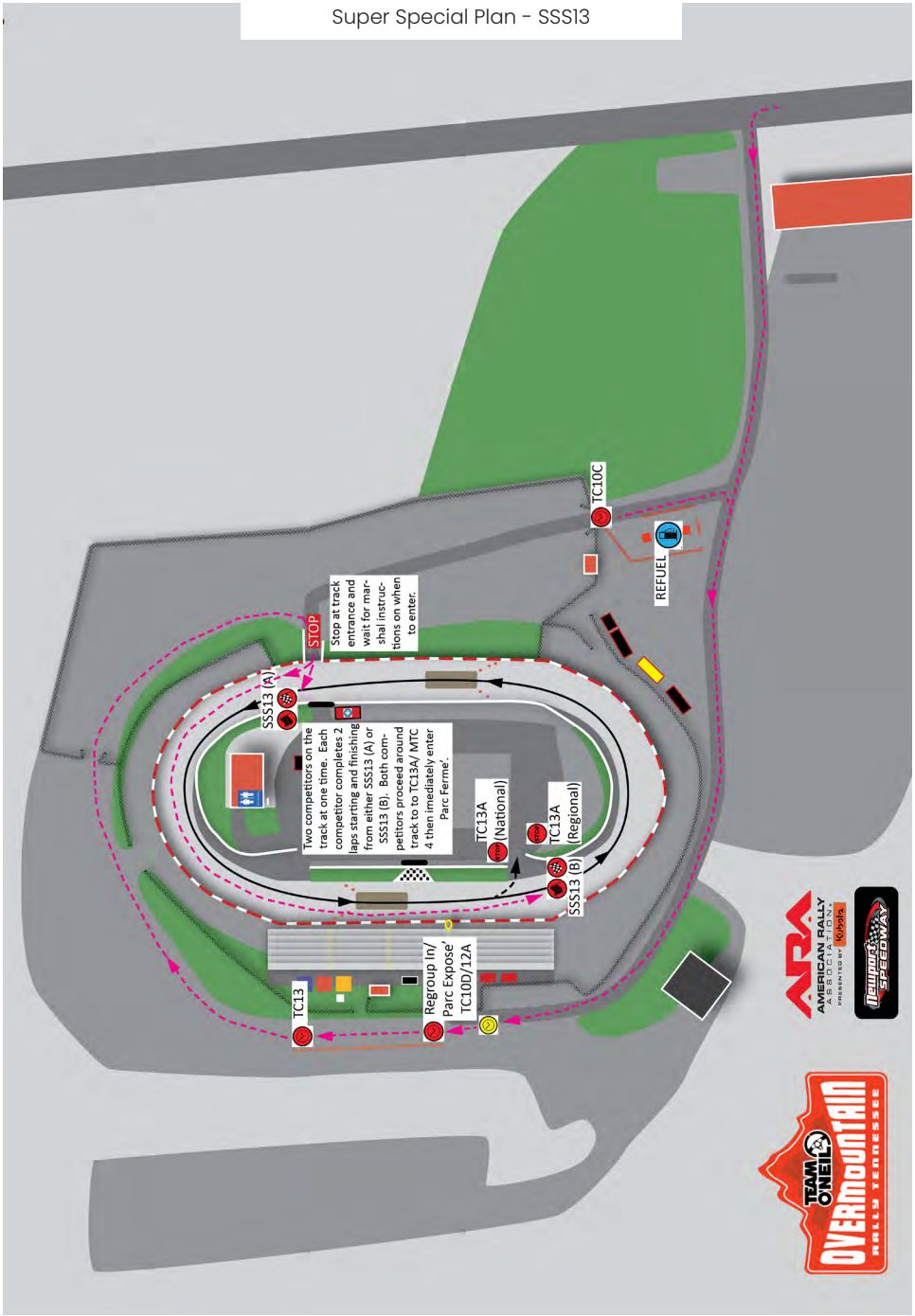

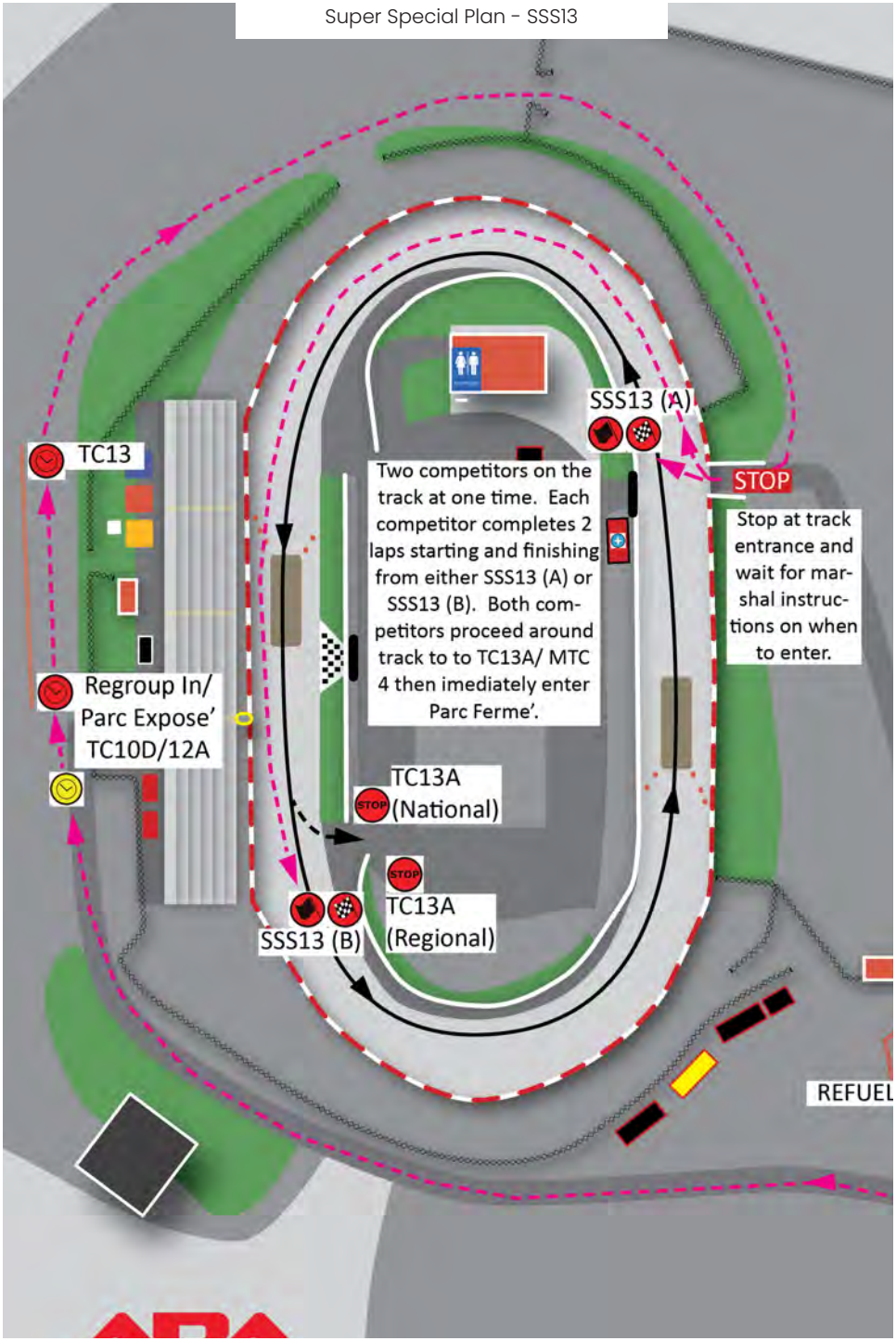
SSS13 (A)
TC13
STOP
Two competitors on the track at one time. Each competitor completes 2 laps starting and finishing from either SSS13 (A) or SSS13 (B). Both competitors proceed around track to to TC13A/ MTC 4 then imediately enter Parc Ferme'.
Stop at track entrance and wait for marshal instructions on when to enter.
Regroup In/ Parc Expose' TC10D/12A
TC13A (National)
STOP
TC13A (Regional)
SSS13 (B)
REFUEL

Parc Fermé Plan

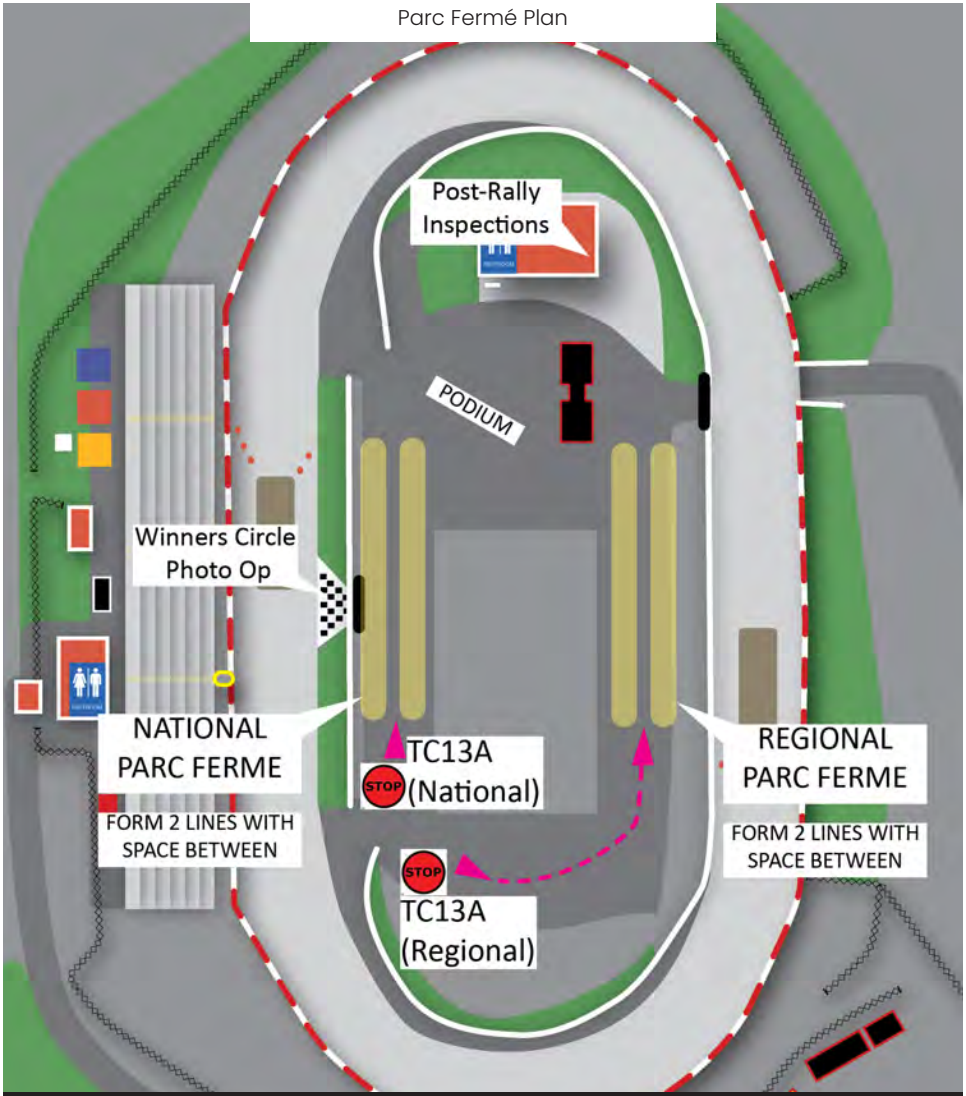

OVERMOUNTAIN RALLY TENNESSEE

END LEG 2

OVERMOUNTAIN RALLY TENNESSEE

SECTION 5

NATIONAL COMPETITORS ONLY

TC10C (Service Out) - TC13A (MTC 4)

NOTES FROM THE CLERK OF THE COURSE:

Section 5 starts with a service and will end at MTC 4 for national competitors.

The stages in Section 5 are a repeat of Weaver Bend and Big Clifty.
Big Clifty will be the Power Stage.

All Danger DOTS and Triple Cautions are included in this route book and will have signage on race day. Double and Single cautions are noted in this book as well. Take care to confirm all DOT locations are noted in the pace/ stage notes.

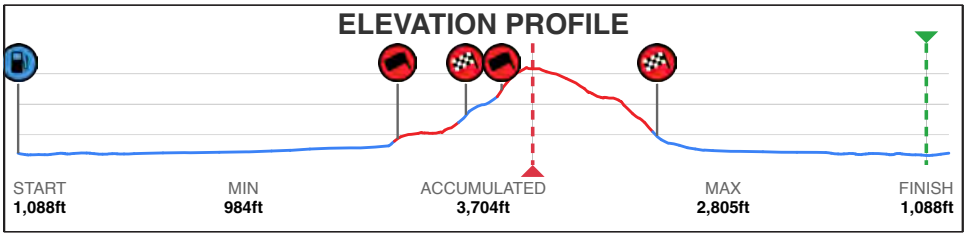

From TC	10C	Service Out	DISTANCE	DAY	2
To TC	11	Weaver Bend 3	21.60mi	SECTION	5
			AVERAGE 28.80 mph	TIME ALLOWED	45 min

DISTANCE TOTAL	DISTANCE PARTIAL	DIRECTION	INFORMATION	DISTANCE REGRESS
0,00	0,00	1 	**TC 10C** Service Out 20 36.01781° -83.20760° ALT: 1088 ft	21,60
0,01	0,01	2 	**Optional Refuel**	21,59
0,04	0,03	3 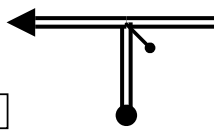		21,56
0,13 / 0,00	0,09	0000 Reset 4 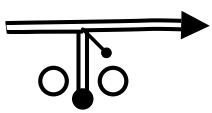	55 **Industrial Rd**	21,47
0,89	0,89	5 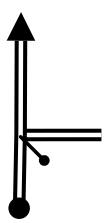	**Volunteer Way**	20,58

PROXIMA NOTA
PROCH NOTE
NEXT NOTE
2,17

From TC	10C	Service Out	DISTANCE	DAY
To TC	11	Weaver Bend 3	21.60mi	2
			SECTION	5
			AVERAGE	TIME ALLOWED
			28.80 mph	45 min

DISTANCE TOTAL	DISTANCE PARTIAL	DIRECTION	INFORMATION	DISTANCE REGRESS
3,05	2,17	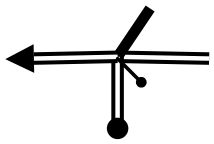 6	45 US-25E	18,41
3,81	0,76	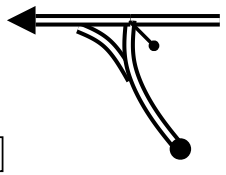 7	40 US-25	17,66
4,04	0,23	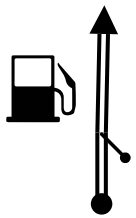 8	Food City Gas n' Go	17,42
4,20	0,16	 9	Citgo	17,26
4,34	0,14	 10	Marathon	17,12

PROXIMA NOTA
PROCH NOTE
NEXT NOTE
0,39

From TC	10C	Service Out	DISTANCE	DAY
To TC	11	Weaver Bend 3	21.60mi	2
			SECTION	5
			AVERAGE	TIME ALLOWED
			28.80 mph	45 min

DISTANCE TOTAL	DISTANCE PARTIAL	DIRECTION	INFORMATION	DISTANCE REGRESS
4,73	0,39	 11	Sunoco	16,73
4,95	0,21	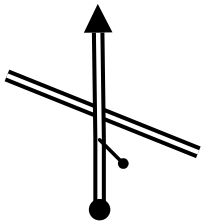 12	Stay in left lane Cosby Hwy US-321 S	16,52
5,00	0,05	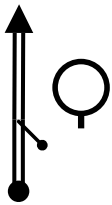 13	30	16,47
5,24	0,25	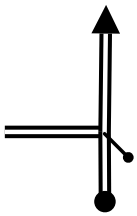 14	US-321 N McMahan Ave	16,22
5,55	0,31	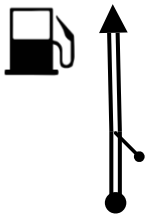 15	Food City Gas n' Go	15,92

PROXIMA NOTA
PROCH NOTE
NEXT NOTE

0,44

From TC	10C	Service Out	DISTANCE	DAY
To TC	11	Weaver Bend 3	21.60mi	2
			SECTION	5
			AVERAGE	TIME ALLOWED
			28.80 mph	45 min

DISTANCE TOTAL	DISTANCE PARTIAL	DIRECTION	INFORMATION	DISTANCE REGRESS
5,99	0,44	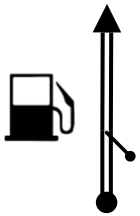 16	Eastport Gas	15,48
6,28	0,29	 17	TN-73	15,18
6,49	0,20	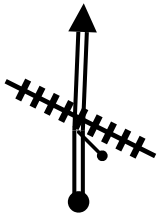 18		14,98
7,04	0,56	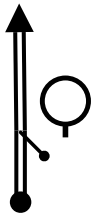 19	50	14,42
8,13	1,09	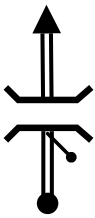 20		13,33

PROXIMA NOTA
PROCH NOTE
NEXT NOTE

1,76

From TC	10C	Service Out	DISTANCE	DAY
To TC	11	Weaver Bend 3	21.60mi	2
			SECTION	5
			AVERAGE	TIME ALLOWED
			28.80 mph	45 min

DISTANCE TOTAL	DISTANCE PARTIAL	DIRECTION	INFORMATION	DISTANCE REGRESS
9,89	1,76	 21		11,57
11,34	1,45	 22	55	10,13
13,92	2,58	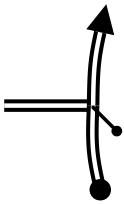 23	TN-340 Sign Obscured	7,54
14,32	0,40	 24	DK Gas	7,14
16,49	2,17	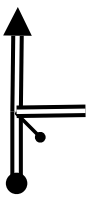 25	TN-107	4,97

PROXIMA NOTA
PROCH NOTE
NEXT NOTE

4,30

From TC	10C	Service Out	DISTANCE	DAY	2
To TC	11	Weaver Bend 3	21.60mi	SECTION	5
			AVERAGE	TIME ALLOWED	
			28.80 mph		45 min

DISTANCE TOTAL	DISTANCE PARTIAL	DIRECTION	INFORMATION	DISTANCE REGRESS
20,80	4,30	26 	20 **Weaver Bend Rd Easy to Miss**	0,67
21,01	0,22	27 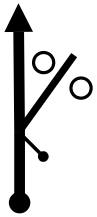		0,45
21,08	0,07	28 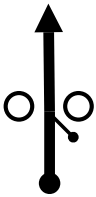		0,39
21,47	0,39	29 	**TC 11** Weaver Bend 3 35.92746° -82.95216° ALT: 1286 ft	0,00

PROXIMA NOTA
PROCH NOTE
NEXT NOTE **0,05**

PAGE PURPOSEFULLY BLANK

OVERMOUNTAIN RALLY TENNESSEE

WEAVER BEND

NOTES FROM THE CLERK OF THE COURSE:

Smooth fast start with an uncharacteristically long straightaway.

Stage turns to tight pavement surface at mile 2.45. Small bridges with dips and curbs on pavement section. Watch out for Scully's Gully at 2.78 mi.

All Danger DOTS and Triple Cautions are included in this route book and will have signage on race day. Double and Single cautions are noted in this book as well. Take care to confirm all DOT locations are noted in the pace/ stage notes.

FACTS:

Usage:	SS6/9/11
Length:	4.18 miles
Lateness:	8 minutes
Elevation Profile:	



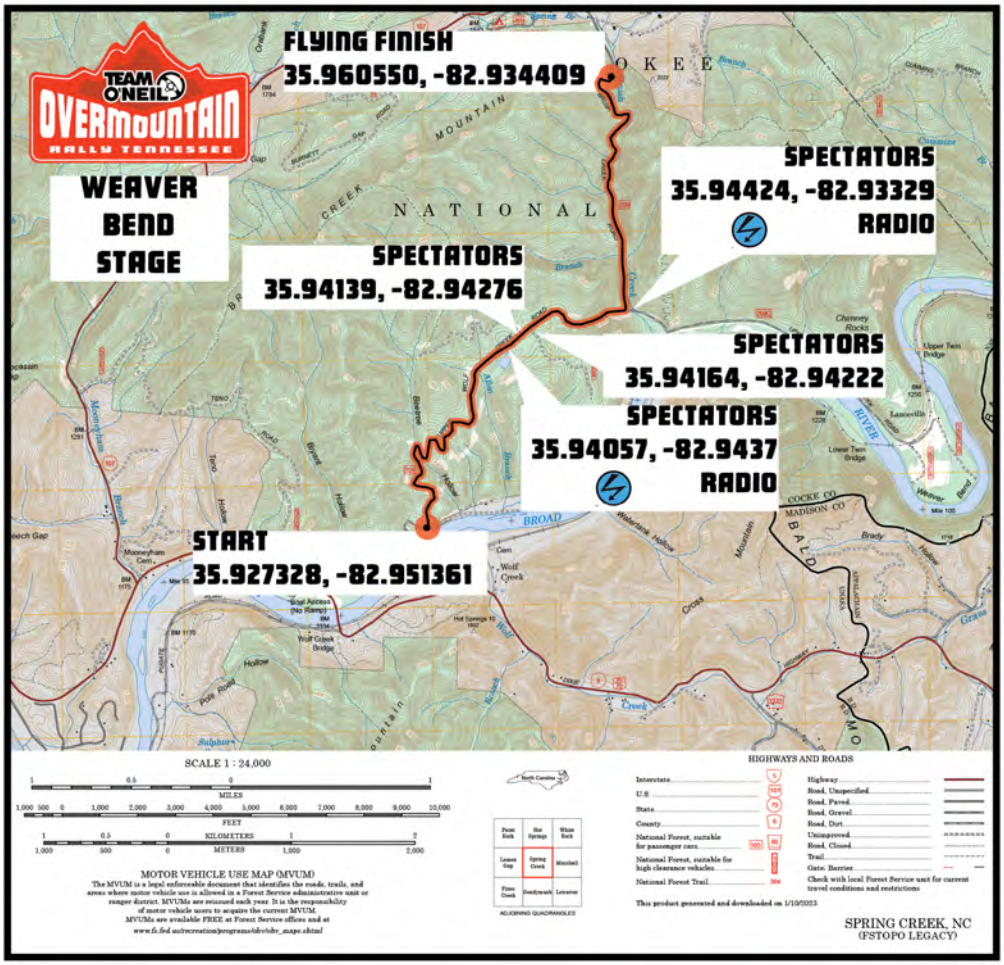
TEAM O'NEIL
OVERMOUNTAIN
RALLY TENNESSEE
WEAVER BEND STAGE
FLYING FINISH
35.960550, -82.934409
SPECTATORS
35.94424, -82.93329
RADIO
SPECTATORS
35.94139, -82.94276
SPECTATORS
35.94164, -82.94222
SPECTATORS
35.94057, -82.9437
RADIO
START
35.927328, -82.951361
SCALE 1 : 24,000
MILES
FEET
KILOMETERS
METERS
MOTOR VEHICLE USE MAP (MVUM)
The MVUM is a legal enforceable document that identifies the roads, trails, and areas where motor vehicle use is allowed in a Forest Service administrative unit or ranger district. MVUMs are reissued each year. It is the responsibility of motor vehicle users to acquire the current MVUM.
MVUMs are available FREE at Forest Service offices and at
www.fs.fed.us/recreation/programs/olv/olv_maps.shtml
ADJOINING QUADRANGLES
HIGHWAYS AND ROADS
Interstate
U.S.
State
County
National Forest, suitable for passenger cars
National Forest, suitable for high clearance vehicles
National Forest Trail
Highway
Road, Unspecified
Road, Paved
Road, Gravel
Road, Dirt
Unimproved
Road, Closed
Trail
Gate; Barrier
Check with local Forest Service unit for current travel conditions and restrictions
This product generated and downloaded on 1/10/2023
SPRING CREEK, NC
(FSTOPO LEGACY)

ATC



START



FINISH



FTC



From TC	11	Weaver Bend 3	DISTANCE	DAY
To TC	12	Big Clifty 3	5.89mi	SECTION 5
SPECIAL STAGE		11	AVERAGE	TIME ALLOWED
Weaver Bend 3		3.89mi	19.65 mph	18 min

DISTANCE TOTAL	DISTANCE PARTIAL	DIRECTION	INFORMATION	DISTANCE REGRESS
0,00	0,00	1 — 3,89	START **SS 11** Weaver Bend 3 3.89 mi 35.92733° -82.95136° ALT: 1314 ft	5,89
0,17	0,17	2 — 3,72	**mp1**	5,73
0,83	0,66	3 — 3,07	**mp2**	5,07
1,17	0,34	4 — 2,72	**Dropoff**	4,72
1,49	0,32	5 — 2,40	**mp3**	4,40

PROXIMA NOTA
PROCH NOTE
NEXT NOTE **0,19**

From TC	11	Weaver Bend 3	DISTANCE	DAY
To TC	12	Big Clifty 3	5.89mi	SECTION 5
SPECIAL STAGE		11	AVERAGE	TIME ALLOWED
Weaver Bend 3		3.89mi	19.65 mph	18 min

DISTANCE TOTAL	DISTANCE PARTIAL	DIRECTION	INFORMATION	DISTANCE REGRESS
1,69	0,19	 6 2,21	Spectators	4,21
1,78	0,09	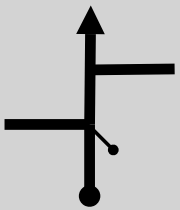 7 2,12	Spectators mp 6 & 7	4,12
1,99	0,22	 8 1,90	Trail 5104	3,90
2,06	0,07	 DANGER! 9 1,83	Dropoff Trees	3,83
2,37	0,31	 DANGER! 10 1,53	Late Dropoff Trees	3,53

PROXIMA NOTA
PROCH NOTE
NEXT NOTE
0,09

From TC	11	Weaver Bend 3	DISTANCE	DAY
To TC	12	Big Clifty 3	5.89mi	2
SPECIAL STAGE		11	AVERAGE	SECTION 5
Weaver Bend 3		3.89mi	19.65 mph	TIME ALLOWED 18 min

DISTANCE TOTAL	DISTANCE PARTIAL	DIRECTION	INFORMATION	DISTANCE REGRESS
2,46	0,09	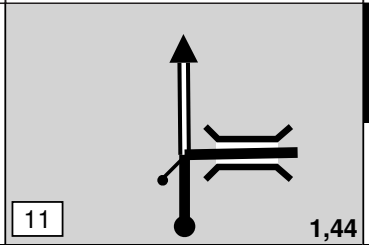 11 1,44	Spectators	3,44
2,69	0,24	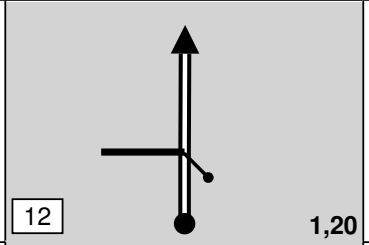 12 1,20	mp9	3,20
2,78	0,08	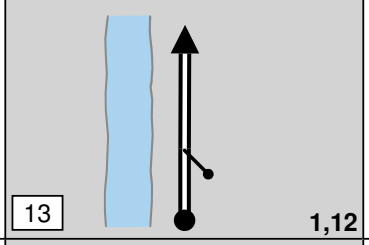 13 1,12	Scully's Gully	3,12
3,47	0,70	 14 0,42	Tightens Tree on Exit	2,42
3,89	0,42	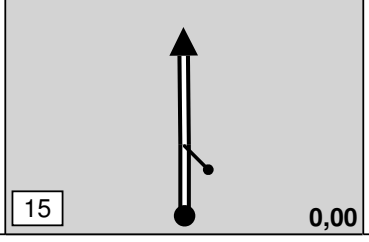 15 0,00	FINISH SS 11 Weaver Bend 3 3.89 mi 35.96055° -82.93441° ALT: 1640 ft	2,00

PROXIMA NOTA
PROCH NOTE
NEXT NOTE
0,29

From TC	11	Weaver Bend 3	DISTANCE	DAY
To TC	12	Big Clifty 3	5.89mi	2
			SECTION	5
			AVERAGE	TIME ALLOWED
			19.65 mph	18 min

DISTANCE TOTAL	DISTANCE PARTIAL	DIRECTION	INFORMATION	DISTANCE REGRESS
4,18	0,29	 16	STOP STOP 20 35.96427° -82.93623° ALT: 1681 ft	1,72
4,24	0,06	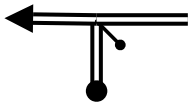 17	45 TN-107	1,66
4,33	0,10	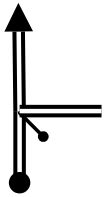 18	Canoe Way	1,56
5,53	1,20	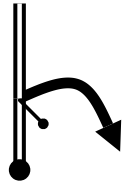 19	20 Meadow Creek Firetower	0,36
5,89	0,36	 20	TC 12 Big Clifty 3 35.96524° -82.95472° ALT: 2176 ft	0,00

PROXIMA NOTA
PROCH NOTE
NEXT NOTE

0,03

PAGE PURPOSEFULLY BLANK

OVERMOUNTAIN RALLY TENNESSEE

BIG CLIFTY

NOTES FROM THE CLERK OF THE COURSE:

Starts steeply uphill with large drop on left side. Crests over the mountain at mile 1.93.

After cresting mountain, stage becomes rough with sections of loose dirt. Large rocks embedded in surface and possible wash-out sections.

Don't let Big Clifty claim you as a victim. This is the toughest test of the rally.

All Danger DOTS and Triple Cautions are included in this route book and will have signage on race day. Double and Single cautions are noted in this book as well. Take care to confirm all DOT locations are noted in the pace/ stage notes.

FACTS:

Usage: SS7/10/12
Length: 9.11 miles
Lateness: 21 minutes
Elevation Profile:

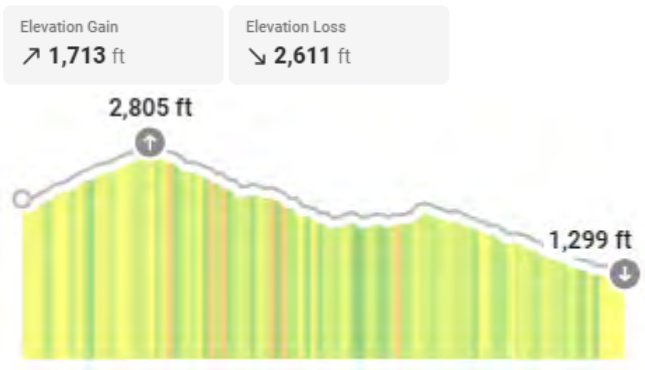

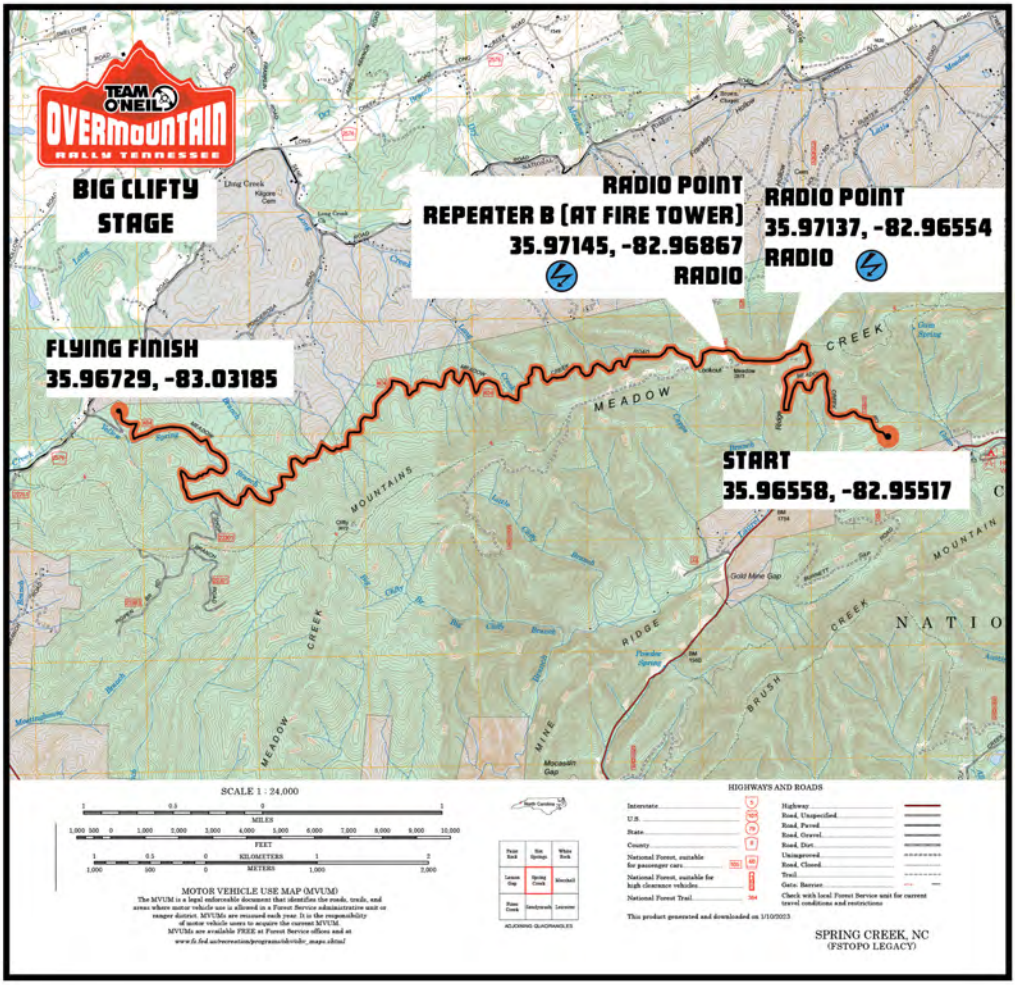
TEAM O'NEIL
OVERMOUNTAIN
RALLY TENNESSEE
BIG CLIFTY
STAGE
RADIO POINT
REPEATER B (AT FIRE TOWER)
35.97145, -82.96867
RADIO
RADIO POINT
35.97137, -82.96554
RADIO
FLYING FINISH
35.96729, -83.03185
START
35.96558, -82.95517
MEADOW
CREEK
MOUNTAINS
RIDGE
BRUSH
MINE
Gold Mine Gap
Mocassin Gap
SCALE 1 : 24,000
MILES
FEET
KILOMETERS
METERS
MOTOR VEHICLE USE MAP (MVUM)
HIGHWAYS AND ROADS
SPRING CREEK, NC
(FSTOPO LEGACY)

ATC



START



FINISH



FTC



From TC	12	Big Clifty 3	DISTANCE	DAY
To TC	12A	Regroup In	25.25mi	SECTION 5
SPECIAL STAGE		12	AVERAGE	TIME ALLOWED
Big Clifty 3 - Power Stage		8.87mi	28.59 mph	53 min

12

DISTANCE TOTAL	DISTANCE PARTIAL	DIRECTION	INFORMATION	DISTANCE REGRESS
0,00	0,00	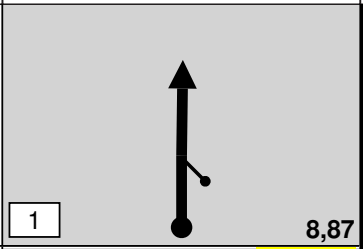	START **SS 12** Big Clifty 3 - Power Stage 8.87 mi 35.96557° -82.95517° ALT: 2167 ft	25,25
0,37	0,37	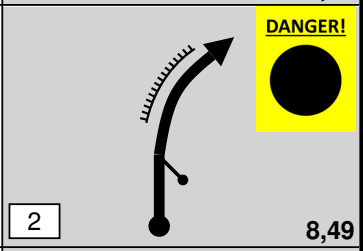	**Dropoff late**	24,88
0,76	0,39	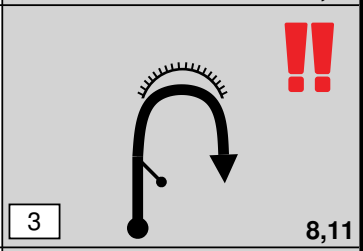	**Dropoff**	24,49
1,06	0,30	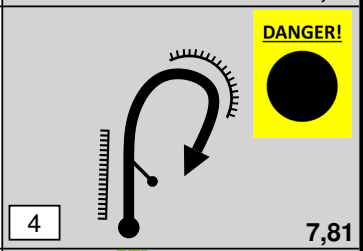	**Tightens Late**	24,19
1,49	0,43	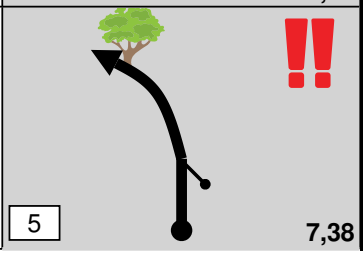	**Tree Late**	23,76

PROXIMA NOTA
PROCH NOTE
NEXT NOTE
0,07

From TC	12	Big Clifty 3	DISTANCE	DAY
To TC	12A	Regroup In	25.25mi	SECTION 5
SPECIAL STAGE		12	AVERAGE	TIME ALLOWED
Big Clifty 3 - Power Stage		8.87mi	28.59 mph	53 min

DISTANCE TOTAL	DISTANCE PARTIAL	DIRECTION	INFORMATION	DISTANCE REGRESS
1,56	0,07	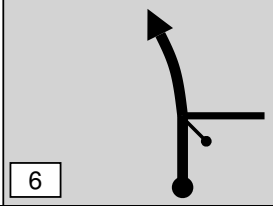 6 7,31	mp2	23,69
1,77	0,21	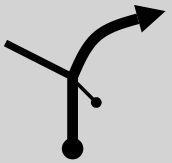 7 7,09	mp3	23,48
1,94	0,17	 8 6,92	Down Deceptive Through Gate	23,31
2,02	0,07	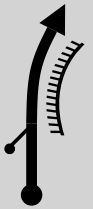 9 6,85	Dropoff	23,24
2,34	0,32	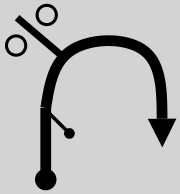 10 6,53	5111 mp5	22,92

PROXIMA NOTA
PROCH NOTE
NEXT NOTE
0,23

From TC	12	Big Clifty 3	DISTANCE	DAY
To TC	12A	Regroup In	25.25mi	SECTION 5
SPECIAL STAGE		12	AVERAGE	TIME ALLOWED
Big Clifty 3 - Power Stage		8.87mi	28.59 mph	53 min

DISTANCE TOTAL	DISTANCE PARTIAL	DIRECTION	INFORMATION	DISTANCE REGRESS
2,56	0,23	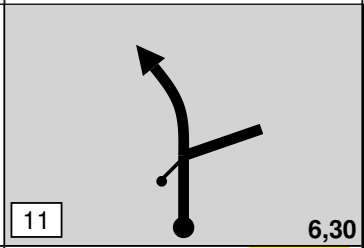 11 6,30	mp6	22,69
3,48	0,92	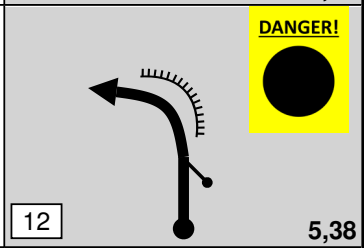 DANGER! 12 5,38	Dropoff	21,77
3,69	0,21	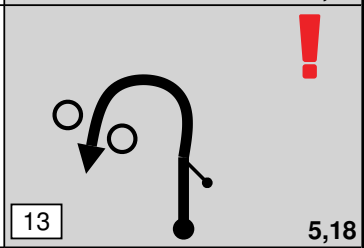 13 5,18	Gate late	21,56
4,08	0,40	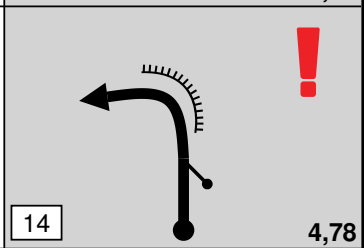 14 4,78	Dropoff	21,17
4,50	0,42	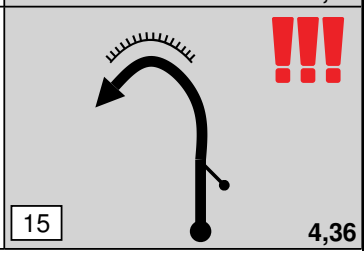 15 4,36	Tightens late Dropoff	20,75

PROXIMA NOTA
PROCH NOTE
NEXT NOTE

0,22

Danger 3!!!

From TC	12	Big Clifty 3	DISTANCE	DAY
To TC	12A	Regroup In	25.25mi	2
SPECIAL STAGE		12	AVERAGE	SECTION 5
Big Clifty 3 - Power Stage		8.87mi	28.59 mph	TIME ALLOWED 53 min

DISTANCE TOTAL	DISTANCE PARTIAL	DIRECTION	INFORMATION	DISTANCE REGRESS
4,72	0,22	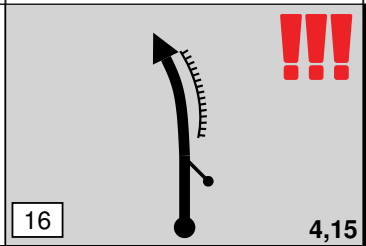	Narrows Short Dropoff	20,53
5,15	0,43	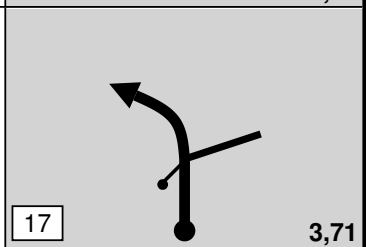	mp9	20,10
5,66	0,51	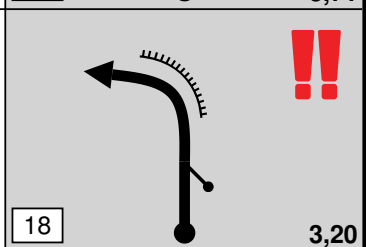	Dropoff	19,59
5,98	0,32	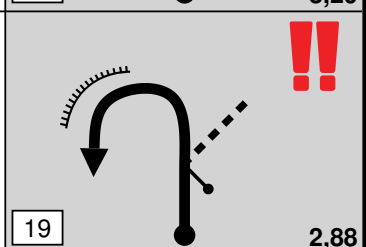	Dropoff Late mp10	19,27
6,50	0,52	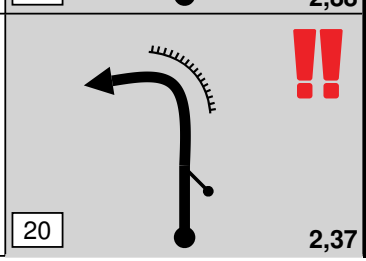	Dropoff Late	18,75

PROXIMA NOTA
PROCH NOTE
NEXT NOTE
0,18

From TC	12	Big Clifty 3	DISTANCE	DAY
To TC	12A	Regroup In	25.25mi	2
SPECIAL STAGE		12	AVERAGE	SECTION 5
Big Clifty 3 - Power Stage		8.87mi	28.59 mph	TIME ALLOWED 53 min

DISTANCE TOTAL	DISTANCE PARTIAL	DIRECTION	INFORMATION	DISTANCE REGRESS
6,67	0,18	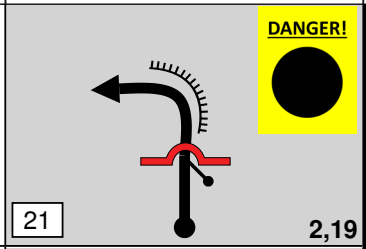	Bump Dropoff Danger until next instruction	18,58
6,97	0,30	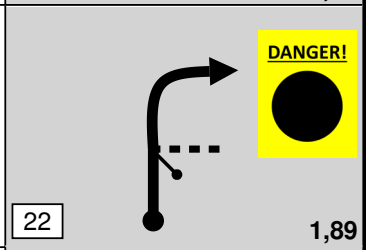	Brown marker with yellow blaze	18,28
7,15	0,18	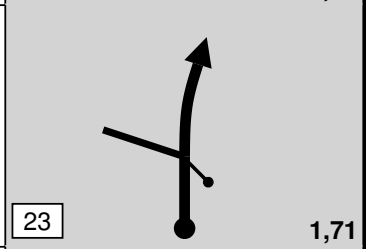	22301	18,10
7,27	0,11	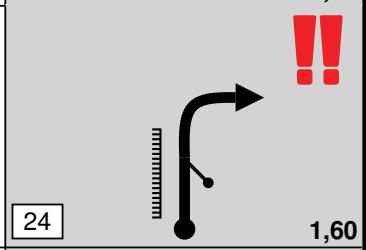	Dropoff	17,98
7,47	0,20	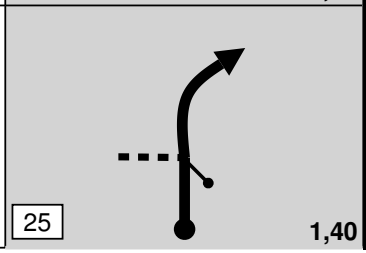	mp13	17,78

PROXIMA NOTA
PROCH NOTE
NEXT NOTE
0,19

From TC	12	Big Clifty 3	DISTANCE	DAY
To TC	12A	Regroup In	25.25mi	SECTION 5
SPECIAL STAGE		12	AVERAGE	TIME ALLOWED
Big Clifty 3 - Power Stage		8.87mi	28.59 mph	53 min

DISTANCE TOTAL	DISTANCE PARTIAL	DIRECTION	INFORMATION	DISTANCE REGRESS
7,66	0,19	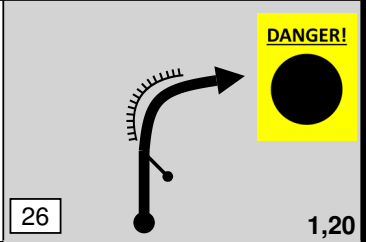	Dropoff	17,59
7,86	0,19	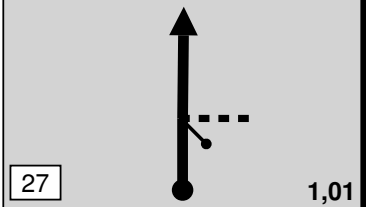	mp14	17,40
8,17	0,31	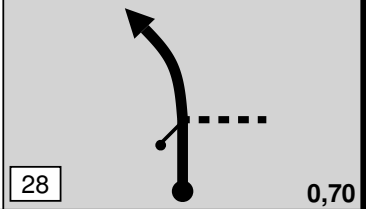	mp15	17,09
8,53	0,36	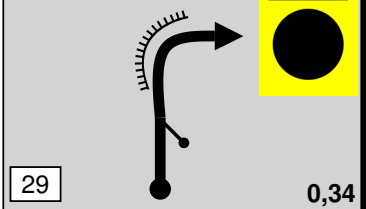	Dropoff	16,73
8,87	0,34	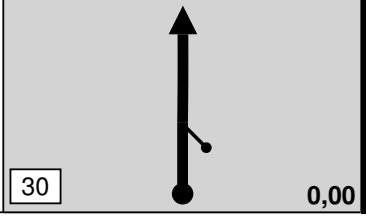	FINISH **SS 12** Big Clifty 3 - Power Stage 8.87 mi 35.96729° -83.03185° ALT: 1341 ft	16,39

PROXIMA NOTA
PROCH NOTE
NEXT NOTE **0,24**

From TC	12	Big Clifty 3	DISTANCE	DAY
To TC	12A	Regroup In	25.25mi	2
			SECTION	5
			AVERAGE	TIME ALLOWED
			28.59 mph	53 min

DISTANCE TOTAL	DISTANCE PARTIAL	DIRECTION	INFORMATION	DISTANCE REGRESS
9,11	0,24	 31	STOP STOP 20 35.96685° -83.03329° ALT: 1255 ft	16,14
9,18	0,08	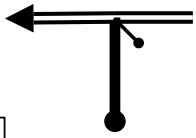 32	30 Long Creek Rd	16,07
10,13	0,95	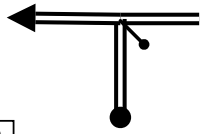 33	45 TN-340	15,12
10,43	0,30	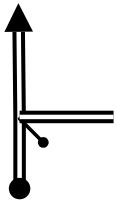 34	Kiowa Dr	14,82
11,04	0,61	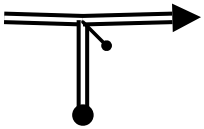 35	55 US-25/70	14,21

PROXIMA NOTA
PROCH NOTE
NEXT NOTE
1,00

From TC	12	Big Clifty 3	DISTANCE	DAY
To TC	12A	Regroup In	25.25mi	2
			SECTION	5
			AVERAGE	TIME ALLOWED
			28.59 mph	53 min

DISTANCE TOTAL	DISTANCE PARTIAL	DIRECTION	INFORMATION	DISTANCE REGRESS
12,05	1,00	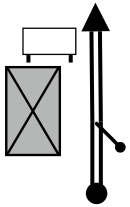 36	Bobarosa Saloon	13,21
13,62	1,58	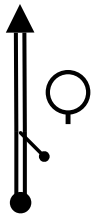 37	50	11,63
14,90	1,28	 38	French Broad River	10,35
16,84	1,94	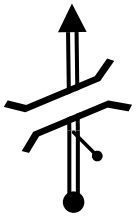 39	RR Bridge	8,41
18,05	1,20	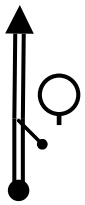 40	40	7,21

PROXIMA NOTA
PROCH NOTE
NEXT NOTE

0,44

From TC	12	Big Clifty 3	DISTANCE	DAY
To TC	12A	Regroup In	25.25mi	2
			SECTION	5
			AVERAGE	TIME ALLOWED
			28.59 mph	53 min

DISTANCE TOTAL	DISTANCE PARTIAL	DIRECTION	INFORMATION	DISTANCE REGRESS
18,49	0,44	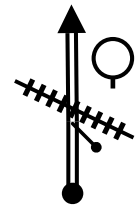 41	30	6,77
18,68	0,19	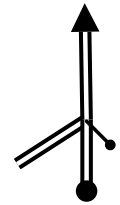 42	TN-73	6,57
18,87	0,19	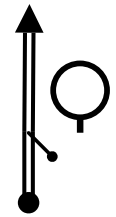 43	30	6,38
18,97	0,10	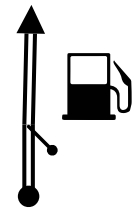 44	Eastport Gas	6,28
19,43	0,46	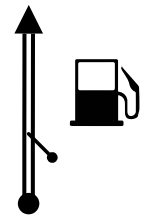 45	Gas 'n Go	5,82

PROXIMA NOTA
PROCH NOTE
NEXT NOTE
0,30

From TC	12	Big Clifty 3	DISTANCE	DAY
To TC	12A	Regroup In	25.25mi	2
			SECTION	5
			AVERAGE	TIME ALLOWED
			28.59 mph	53 min

DISTANCE TOTAL	DISTANCE PARTIAL	DIRECTION	INFORMATION	DISTANCE REGRESS
19,73	0,30	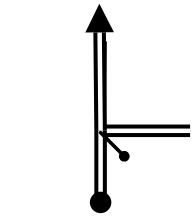 46	US-321 N	5,52
20,02	0,29	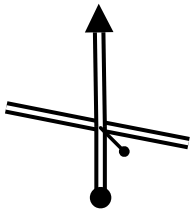 47	US-321 S Cosby Hwy	5,23
20,06	0,04	 48	40	5,19
20,24	0,18	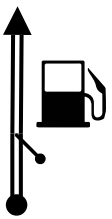 49	Sunoco	5,02
20,62	0,38	 50	Marathon	4,63

PROXIMA NOTA
PROCH NOTE
NEXT NOTE

0,15

From TC	12	Big Clifty 3	DISTANCE	DAY
To TC	12A	Regroup In	25.25mi	2
			SECTION	5
			AVERAGE	TIME ALLOWED
			28.59 mph	53 min

DISTANCE TOTAL	DISTANCE PARTIAL	DIRECTION	INFORMATION	DISTANCE REGRESS
20,77	0,15	 51	Citgo	4,48
20,93	0,16	 52	Gas 'n Go	4,32
21,16	0,23	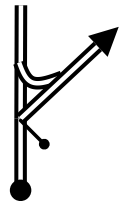 53	45 US25E	4,09
21,92	0,76	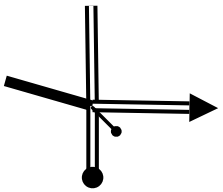 54	55 Industrial Rd	3,33
22,55	0,63	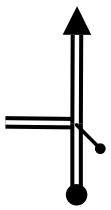 55	Clayhill Rd	2,70

PROXIMA NOTA
PROCH NOTE
NEXT NOTE
2,42

From TC	12	Big Clifty 3	DISTANCE	DAY
To TC	12A	Regroup In	25.25mi	2
			SECTION	5
			AVERAGE	TIME ALLOWED
			28.59 mph	53 min

DISTANCE TOTAL	DISTANCE PARTIAL	DIRECTION	INFORMATION	DISTANCE REGRESS
24,97	2,42	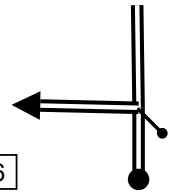 56	**Into Speedway Follow Plan**	0,28
25,23	0,26	 57	**TC 12A** Regroup In	0,02
25,25	0,02	 58	**TC 13** Regroup Out **Follow plan for SSS13 - MTC4**	0,00

Details on special procedures for SSS13 found in Supplementary Regulations Section 15.5.

Super Special Plan - SSS13

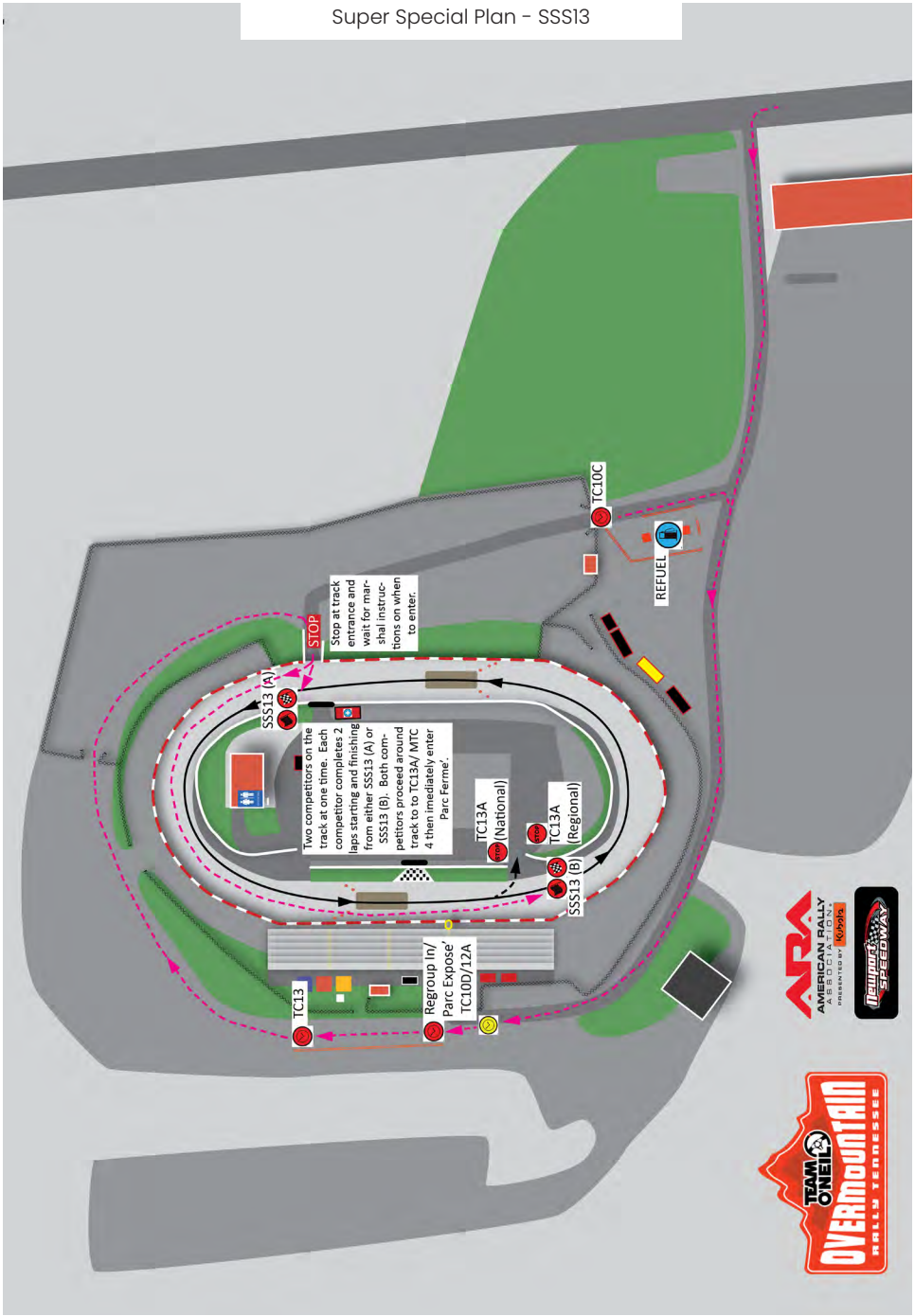

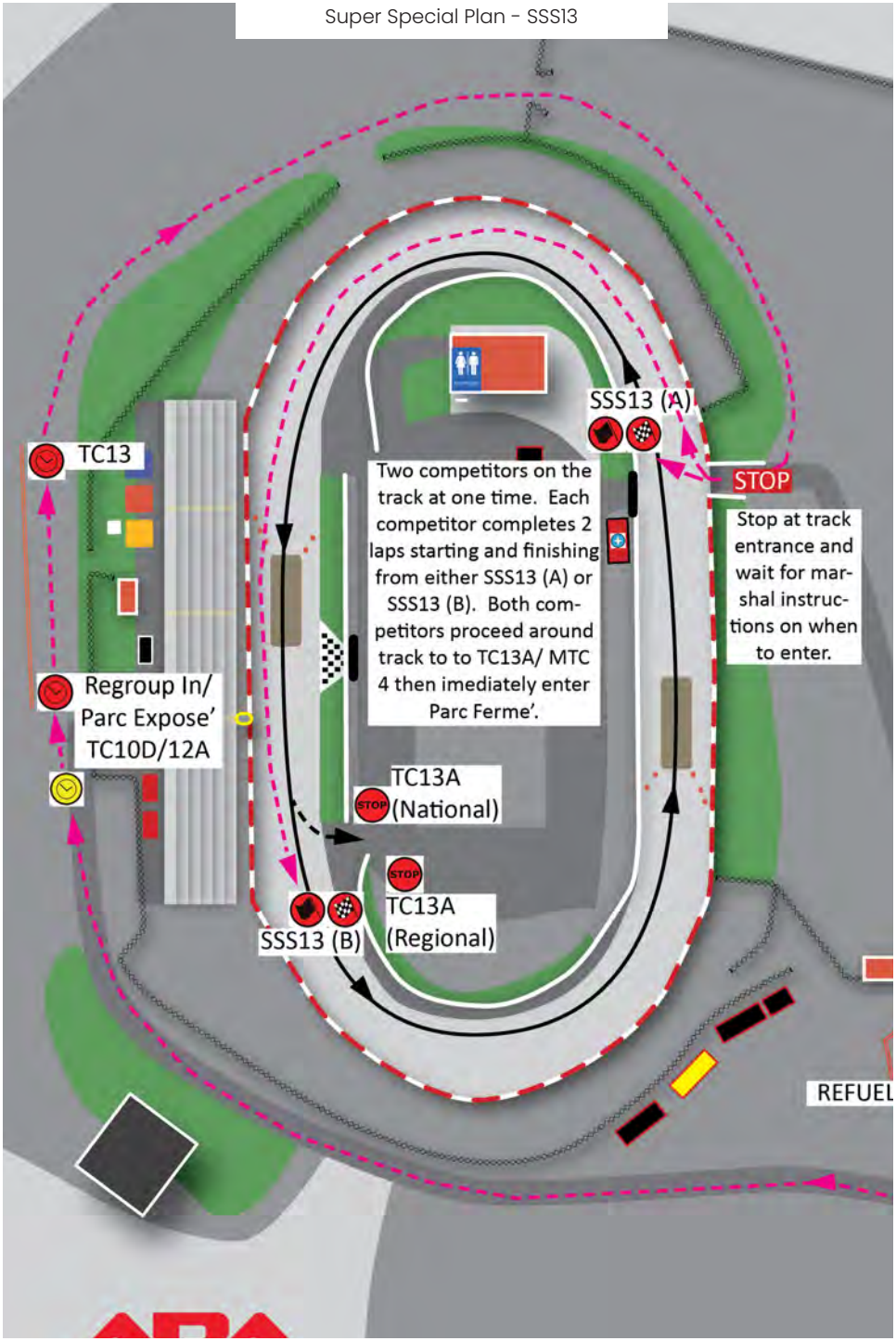
TC13
SSS13 (A)
STOP
Two competitors on the track at one time. Each competitor completes 2 laps starting and finishing from either SSS13 (A) or SSS13 (B). Both competitors proceed around track to to TC13A/ MTC 4 then imediately enter Parc Ferme'.
Stop at track entrance and wait for marshal instructions on when to enter.
Regroup In/ Parc Expose' TC10D/12A
TC13A (National)
STOP
TC13A (Regional)
SSS13 (B)
REFUEL

Parc Fermé Plan

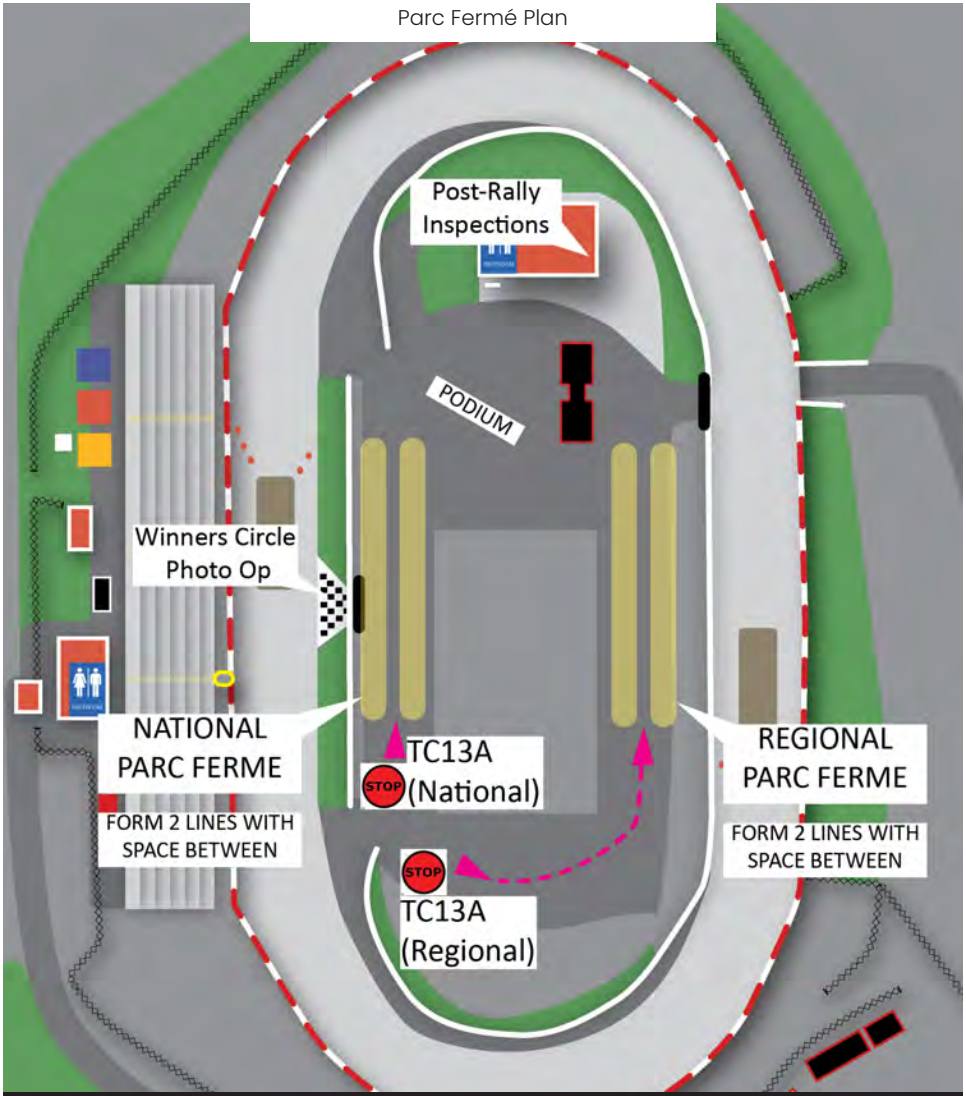

OVERMOUNTAIN RALLY TENNESSEE

END LEG 2

OVERMOUNTAIN RALLY TENNESSEE

ALT TRANSITS

Alternate Transits will be included in the printed Route Book provided by the event.

PAGE PURPOSEFULLY BLANK