

DAILY BRIEFFING

STAGE 03

ALULA > HA'IL



***DREAM.
DARE.
LIVE IT.***



STAGE 3 03/01/2023

ALULA > HA'IL

☀️ 07h15 🌙 17h30

LIAISON A 201 km

SS 3 308 km

LIAISON B 110 km

TOTAL 619 km





INFO STAGE



- Stage Distance: 619,01 km – Assistance: 443 km
- Liaison A: 201 km - **SS: 308 km** - Liaison B: 110 km
- 1^{er} Vehicle at CH 1 (Bivouac) : 05:00
- 1^{er} Vehicle at CH 2: 07:40
- 1^{er} Vehicle at SRT 3.1: 07:45
- RT 3.1: 39 km
- RT 3.2: 53 km
- RT 3.3: 59 km
- NT 3.1: 35 km
- RT 3.4: 47 km
- CP1: Km 318

DESCRIPTION

GENERAL INFORMATION:

- Very nice stage on large plateaus or valleys, with alternating sandy and stony tracks.
- The first part of the stage will be rather smooth with at the beginning of RT 3.1 sandy tracks and some rocky portions afterwards.
- The 2nd Regularity Stage (RT 3.2) will be more twisty and stony, be vigilant and be aware for punctures.
- The final part of the stage will be faster with some wadi crossings quite demanding at the level of the NT.





DESCRIPTION



DETAILS :

- From PK 201 to 214: Sandy trails with some areas of dragging sand.
- From PK 214 to 239: Tracks are still sandy in very beautiful valleys. Watch out for stony section.
- From PK 239 to 262 : Transfer zone a bit more smooth with some wadi passages and stony areas.
- From PK 262 to 315: 2nd RT of the day with tracks that will alternately cross wadi, chotts and rocky tracks at the end.
- CP 1 to PK 318 : Back on tarmac that you will leave 500 m later. Respect the speed limit zone.
- From CP 1 to PK 356: Transfer zone with alternating track and road with a DZ/FZ. Be careful!
- From PK 356 to 371: Start of RT 3.3 smooth regularity stage on sandy track.
- **At PK 371.33: The opening team has added a DZ/FZ which will be visible in your paper roadbook & on your Tripy K, but in case of speeding, the Tripy will not warn you. Of course, you will be watched in this "last minute" DZ/FZ.**
- From PK 375 to 406: Numerous grooves, undulations and dips. Be careful!
- From PK 407 to 414: Smooth track.
- From PK 421 to 456 : Very nice NT on sandy track with the passage in a very sandy wadi at the end.
- From PK 462 to 509 : Last RT 3.4 with very nice rolling sandy tracks in the middle of mountain valleys



FÉDÉRATION INTERNATIONALE
DE MOTOCYCLISME



الاتحاد السعودي للسيارات والدراجات النارية
Saudi Automobile & Motorcycle Federation



DESCRIPTION

DÉTAILS:

- FUEL:** Refuelling at Bivouac.
 Service Station:
 - At Liaison A : KM 157 – 177
KM 178 (LAST STATION BEFORE TC2)
 - At Liaison B : KM 529 – 579 - 601
- COMPLICATED ROAD BOOK NOTES:** **Danger !! :**
 - KM 216,16 – 261,05 – 280,25 – 293,50 – 312,26 – 355,23
 - KM 360,95 – 375,04 – 375,79 – 392,73 – 393,74 – 405,98
 - KM 429,27 – 435,86

Danger !!! : None
- SPEED LIMIT ZONES:**
 - KM 317,54 – 342,35 – **371,33 (New)** – 394,08
- COMMUN LIAISON WITH ASSISTANCE:**
 - From KM 509,74 to TC 4 Bivouac

BRIEFING STAGE 4 : 20H15 (after Briefing Dakar)



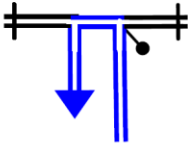
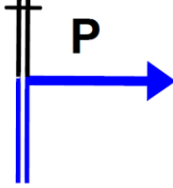
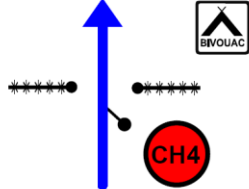


FÉDÉRATION INTERNATIONALE DE MOTOCYCLISME



الاتحاد السعودي للسيارات والدراجات النارية
Saudi Automobile & Motorcycle Federation

NEW ROADBOOK MODIFICATION AFTER OPENING

1	DAKAR CLASSIC / ENTREE BIVOUAC HAIL / ETAPE 3	Km : 5,66
618,05	 	
618,0		
620,04		
1,99		
622,81		
2,77		
623,72		
0,91		

CAUTION!



**DREAM.
DARE.
LIVE IT.**