

Saturday, 15 June, 2024

14:43



CoC Communication 1

Reroute on transit between SS7 / SS8 and an adjusted itinerary

After completion of SS7 competitors will follow the below road book directions to directly return to TC8.

TC 7A, 7B and RZ-4 have been removed from the rally. TC8, SS8, and TC8A have been merged into section 3 of the rally with section 4 now being empty it will be removed.


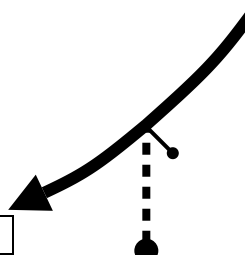


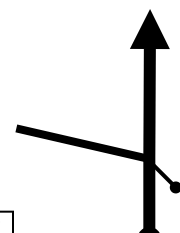


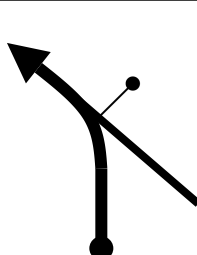
Itinerary V4 will be posted to Sportity outlining the changes. Timecards have been corrected. Itinerary will still be based on an ideal schedule.

Competitors are reminded to fuel their car for the new distance listed in the itinerary as RZ-4 has been eliminated

Competitors are also asked to not delay in moving to the podium celebration at the Choo Choo following 8A. While the fine will still be imposed at 21:00, an earlier arrival will lead to an early podium.

Andrew Frick
Clerk of the Course



From TC		7 Starr Mountain	DISTANCE		29.67 mi	DAY	1
To TC		8 Starr Mountain	RECORD			SECTION	3
SPECIAL STAGE			7	TIME ALLOWED		55 min	
Starr Mountain 1			12.38 mi				
DISTANCE		DIRECTION	INFORMATION	DISTANCE		REGRESS	
TOTAL	PARTIAL						
14,28	0,21	 <div style="border: 1px solid black; padding: 2px; display: inline-block;">25</div>	Sheehan Branch Rd.			15,39	
15,15	0,87	 <div style="border: 1px solid black; padding: 2px; display: inline-block;">26</div>	  End of Quiet Zone			14,52	
17,77	2,62	 <div style="border: 1px solid black; padding: 2px; display: inline-block;">27</div>	Bullet Creek Rd. (Spectator Area)			11,90	
21,06	3,29	 <div style="border: 1px solid black; padding: 2px; display: inline-block;">28</div>	Dry Creek Rd.			8,61	
22,21	1,15	 <div style="border: 1px solid black; padding: 2px; display: inline-block;">29</div>	Gay Lee Ln.			7,46	
22,37	0,16	 <div style="border: 1px solid black; padding: 2px; display: inline-block;">30</div>	Rural Vale Rd.			7,30	

PROXIMA NOTA
PROCH NOTE
NEXT NOTE

0,77

From TC		7	Starr Mountain	DISTANCE		DAY		1
To TC		8	Starr Mountain	29.67 mi		SECTION		3
SPECIAL STAGE				7	RECORD		TIME ALLOWED	
Starr Mountain 1				12.38 mi			55 min	
DISTANCE		DIRECTION		INFORMATION			DISTANCE REGRESS	
TOTAL	PARTIAL							
23,14	0,77			Daughterty Spring Rd.			6,53	
24,97	1,83						4,70	
25,85	0,88			Daugherty Spring Rd.			3,82	
26,54	0,69			Dry Creek Rd.			3,13	
26,90	0,36			Shoal Creek Rd.			2,77	
27,31	0,41						2,36	
				This is R.B. ref. 19 from TC 6C/7B to SS 7/8.				

PROXIMA NOTA
PROCH NOTE
NEXT NOTE

2,36