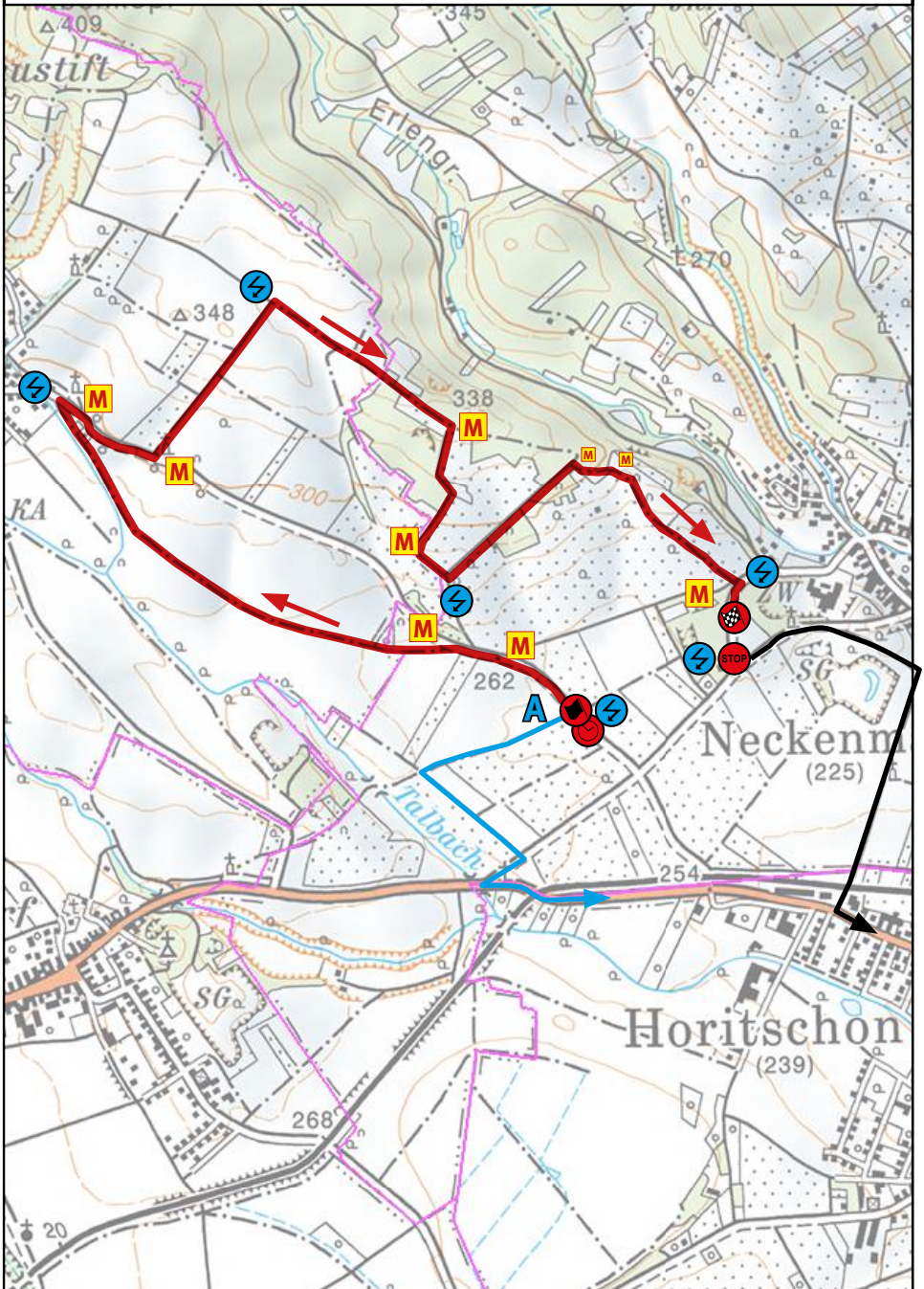


KARTE / MAP SS 1/3  
RITZING - NECKENMARKT





**ALTERNATIVROUTE SP 1/3:**

Ausfahrt aus der SP beim Start nach links auf Güterweg Neckenmarkt dann rechts, siehe Roadbook Plan  
leave the SS on the start at left on mainroad right follow route of leg to next SS start see roadbook map

NOTES

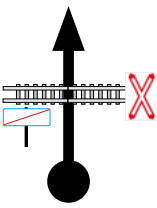
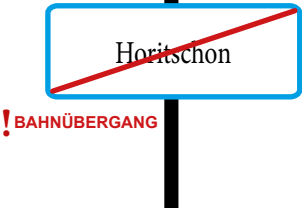
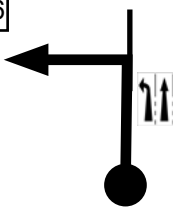

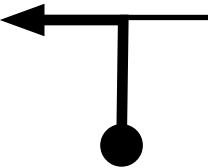
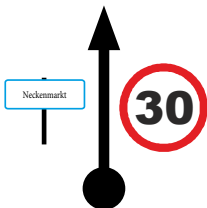
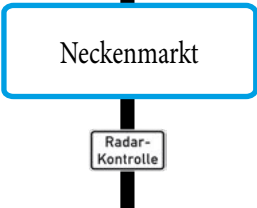

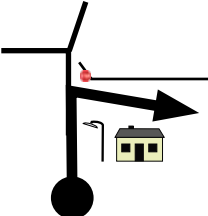

Section 1/2		SP/SS/PS 1/3 „Ritzing-Neckenmarkt“		ZK/TC/CO 2/4 „Neckenmarkt A“	
Distance		06,06 km		Time	
Distance				27 min.	
TOTAL		PARTIAL		Speed	
		RICHTUNG / DIRECTION		INFORMATION	
				KM TO ZK/TC/CO	
0,00	0,00	1			13,80
0,37	0,37	2			13,43
0,49	0,12	3			13,31
1,75	1,26	4			12,05
2,04	0,29	5			11,76
2,24	0,20	6			11,56

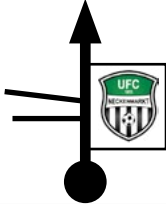
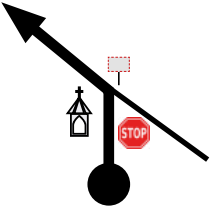




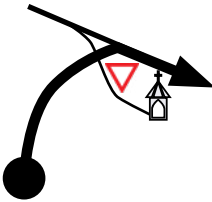


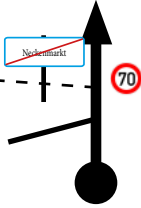


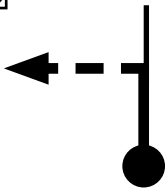
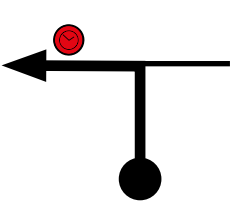




Section 1/2	SP/SS/PS 1/3 „Ritzing-Neckenmarkt“		ZK/TC/CO 2/4 „Neckenmarkt A“			
	Distance	06,06 km	Time	27 min.	Speed	30,67 km/h
Distance		RICHTUNG / DIRECTION	INFORMATION	KM TO ZK/TC/CO		
TOTAL	PARTIAL					
2,30	0,06	7  3,76	 	11,50		
2,63	0,33	8  3,43		11,17		
3,30	0,67	9  2,76		10,50		
4,01	0,71	10  2,05		9,79		
4,50	0,49	11  1,56		9,30		
4,64	0,14	12  1,42		9,16		

Section 1/2		SP/SS/PS 1/3 „Ritzing-Neckenmarkt“		ZK/TC/CO 2/4 „Neckenmarkt A“	
Distance		06,06 km		Time	
27 min.		Speed		30,67 km/h	
Distance		RICHTUNG / DIRECTION	INFORMATION	KM TO ZK/TC/CO	
TOTAL	PARTIAL				
5,21	0,57	13  0,85	<b>M</b>	8,59	
5,30	0,09	14  0,76	<b>! ENG / NARROW</b>	8,50	
5,36	0,06	15  0,70	<b>M</b>	8,44	
5,95	0,59	16  0,11		7,85	
6,06	0,11	17  0,00	 <b>SP/SS 1/3</b> <input type="text"/>	7,74	
6,25	0,19	18  6	   <b>SP/SS 1/3</b> <input type="text"/>	7,55	

Section 1/2	SP/SS/PS 1/3 „Ritzing-Neckenmarkt“		ZK/TC/CO 2/4 „Neckenmarkt A“			
	Distance	13,80 km	Time	27 min.	Speed	30,67 km/h
Distance		RICHTUNG / DIRECTION	INFORMATION	KM TO ZK/TC/CO		
TOTAL	PARTIAL					
6,65	0,40	19		7,15		
6,98	0,33	20		6,82		
7,33	0,35	21	Neckenmarkt LANGE ZEILE	6,47		
7,73	0,40	22	 !BAHNÜBERGANG	6,07		
7,82	0,09	23	  <b>62</b> öffentliche Tankstelle AMF RSR Artikel 61.3 VON <b>A</b> ALTERNATIVROUTE	5,98		
8,70	0,88	24	 <b>62</b> Sopron (H) Deutschkreutz 6 km ↑	5,10		

Section 1/2	SP/SS/PS 1/3 „Ritzing-Neckenmarkt“		ZK/TC/CO 2/4 „Neckenmarkt A“			
	Distance	13,80 km	Time	27 min.	Speed	30,67 km/h
Distance		RICHTUNG / DIRECTION	INFORMATION	KM TO ZK/TC/CO		
TOTAL	PARTIAL					
9,24	0,54	25 		4,56		
10,13	0,89	26 		3,67		
10,40	0,27	27 		3,40		
11,23	0,83	28 		2,57		
11,51	0,28	29 		2,29		
11,72	0,21	30 		2,08		

Section 1/2	SP/SS/PS 1/3 „Ritzing-Neckenmarkt“		ZK/TC/CO 2/4 „Neckenmarkt A“		
Distance	13,80 km	Time	27 min.	Speed	30,67 km/h
Distance		RICHTUNG / DIRECTION	INFORMATION	KM TO ZK/TC/CO	
TOTAL	PARTIAL				
12,03	0,31	31 	UFC NECKENMARKT	1,77	
12,50	0,47	32 	   	1,30	
12,68	0,18	33 	  <b>! RADWEG kreuzt</b>	1,12	
13,07	0,39	34 	 	0,73	
13,39	0,32	35 		0,41	
13,80	0,41	36 	 ZK/TC 2/4  N47 36 29 E16 32 56	0,00	

100 m SS Start