




Road-Book



Indice

Informaciones						Pag.
Indice						1
Mapa General						2
Itinerario-Horario						3
Tramo Calibración						4
Recorrido Rallye			1ª Sección			Pag.
CH	0	Salida Rallye	→ CH	1	Pumarabule	7
TC	1	Tc 1	→ CH	1A	Entrada Reag+Asistencia	13
Recorrido Rallye			2ª Sección			Pag.
CH	1A	Entrada Reag.+Asistencia	→ CH	1B	Salida Reag.+ Asistencia	20
CH	1B	Salida asistencia	→ CH	2	Pumarabule	23
TC	2	Tc 2	→ CH	2A	Entrada Reag+Asistencia	25
Recorrido Rallye			3ª Sección			Pag.
CH	2A	Entrada Reag.+Asistencia	→ CH	2B	Salida Reag.+ Asistencia	32
CH	2B	Salida asistencia	→ CH	3	Pumarabule	35
TC	3	Tc 3	→ CH	3A	Parque Cerrado Pola de Siero	37
Recorridos Alternativos						Pag.
TC	1	Tc 1	→ TC/CH	1A	Entrada Reag.+Asistencia	47
TC	2	Tc 2	→ TC/CH	2A	Entrada Reag.+Asistencia	47
TC	3	Tc 3	→ TC/CH	3A	Parque Cerrado Pola de Siero	55

CMC
Carbayín Motor Club

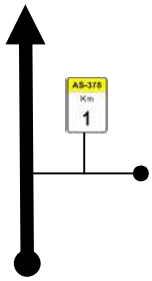

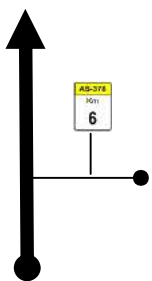



Rallysprint Carbayin 2025

Inicio Calibración	➔	Fin Calibración	Zona Calibración
-------------------------------	---	----------------------------	-------------------------

DISTANCIA		DIRECCION	INFORMACIÓN
TOTAL	PARCIAL		

Carretera AS-378 Feleches - Carbayín Bajo

0,000	0,000	1		AS-378		4,989
4,989	4,989	2		AS-378		0,000





1ª Sección

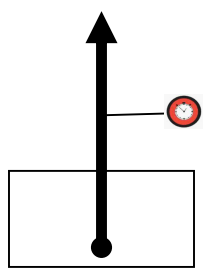


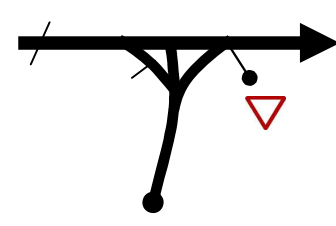


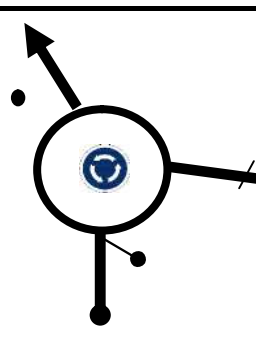







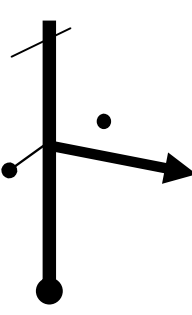





Salida Rallye

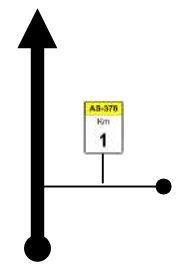
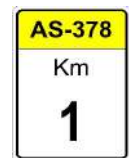
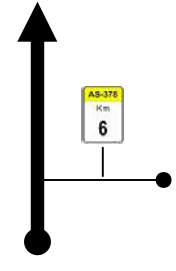

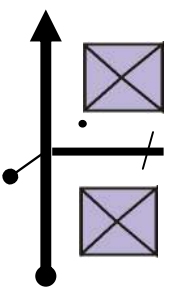







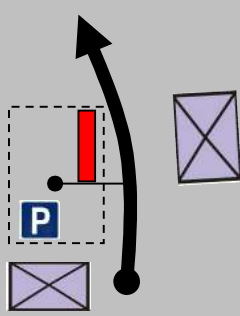




CH 0 Parque Cerrado



Sección 1	CH 0 Salida Parque Cerrado	CH 1 Pumarabule	Distancia	Tiempo	Promedio	 
			11,26	0:17	39,74	

Distancia		DIRECCIÓN	INFORMACIONES	Kms. Regresivos
Total	Parcial			
0,000	0,000	1 Mercado de ganado 	N 43°23'30" W 05°38'58" 	 11,260
0,110	0,110	2 N-634 	 	11,150
0,860	0,750	3 N-634 	  	10,400
2,320	1,460	4 N-634 	 	 8,940
4,920	2,600	5 AS-378 		6,340

Sección 1	CH 0 Salida Parque Cerrado	CH 1 Pumarabule	Distancia	Tiempo	Promedio	 
			11,26	0:17	39,74	

Distancia		DIRECCIÓN	INFORMACIONES	Kms. Regresivos
Total	Parcial			
5,909	0,989	AS-378 		5,351
10,898	4,989	AS-378 		0,362
11,130	0,232	AS-378 		 0,130
11,260	0,130	AS-378 	N 43°21'01" W 05°37'53"  	  0,000
	0,214	AS-378 	N 43°27'56" W 07°03'07"  	 



Plano de Salida

Tc 1/2/3

SS/TC 1-2-3

START/SALIDA



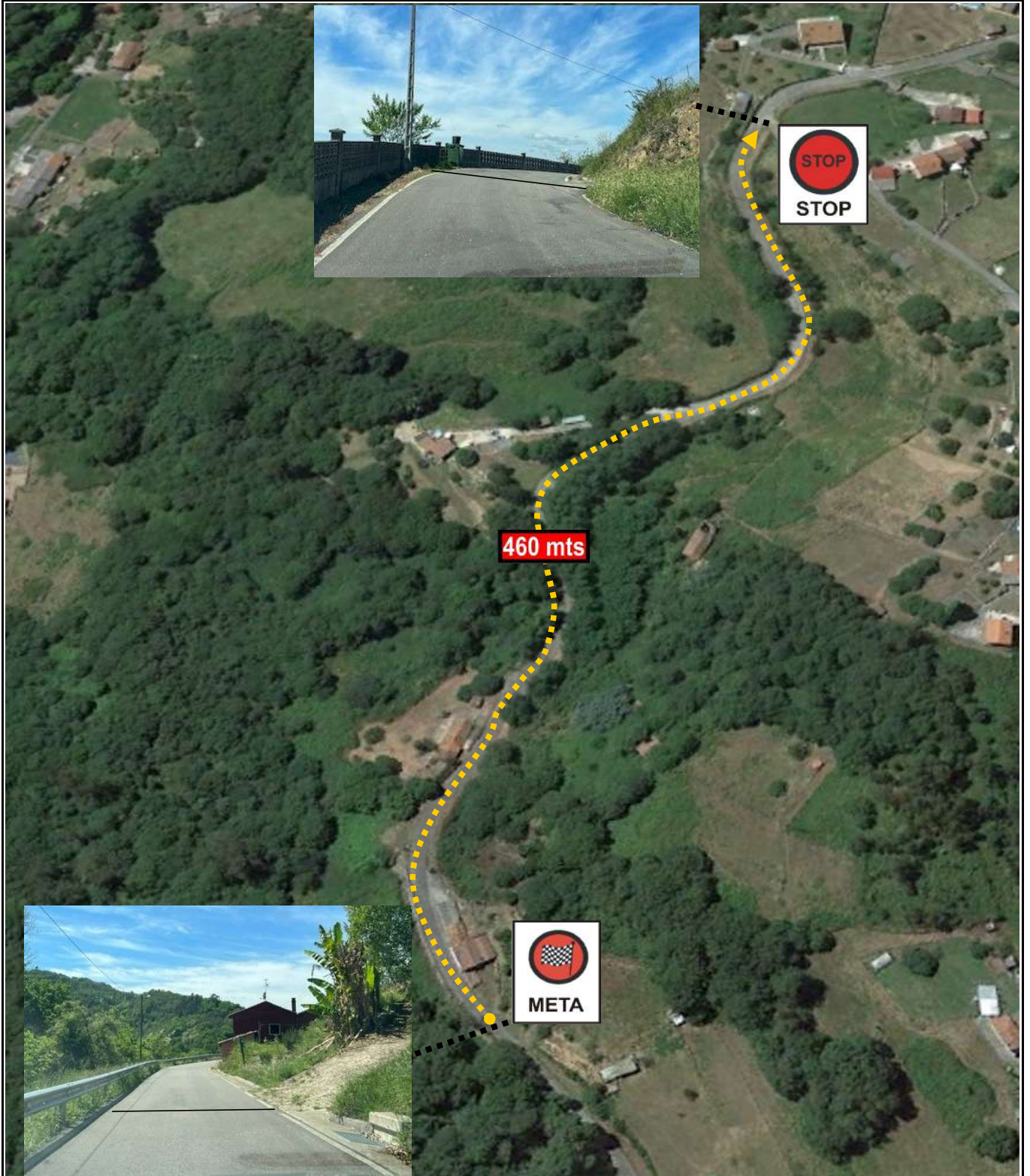


Plano de Llegada

Tc 1/2/3

SS/TC 1-2-3

FINISH/META



Salida Tc-1/2/3



↑
214 mts.
↓





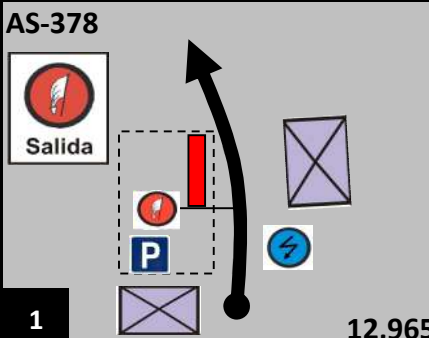




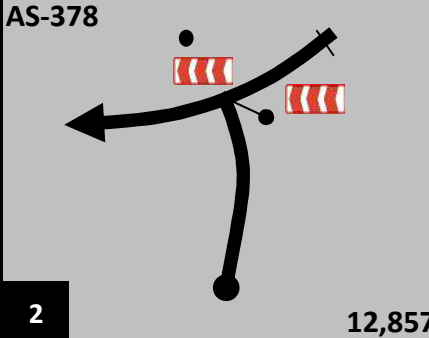


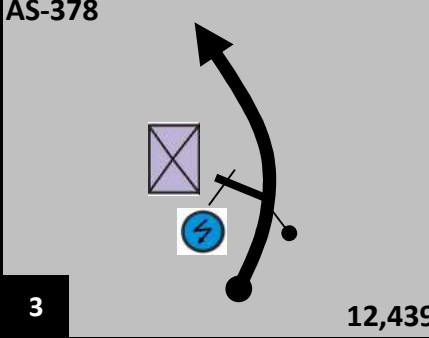

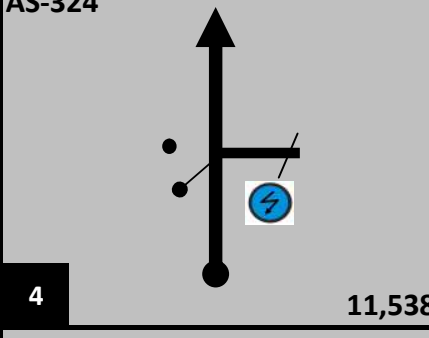


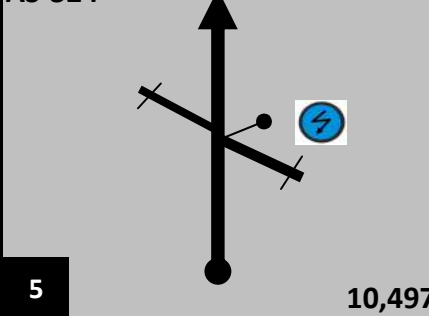

Meta Tc-1/2/3





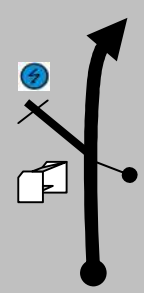


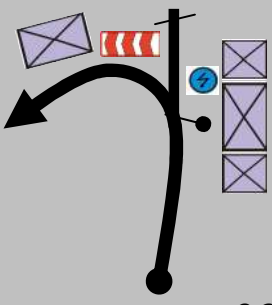

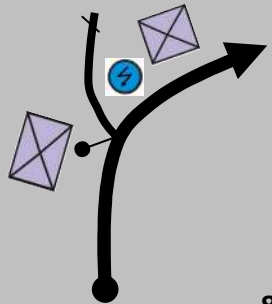

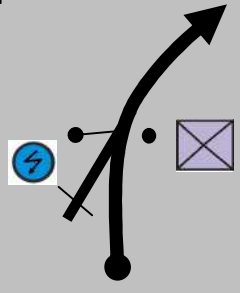


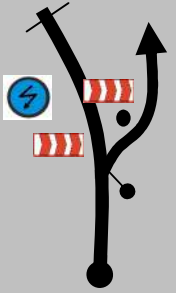


↑
460 mts.
↓





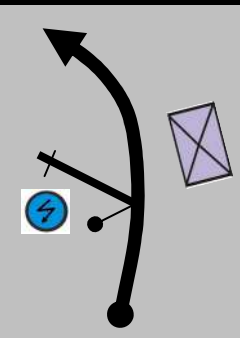

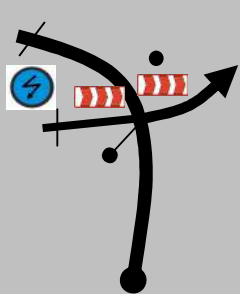

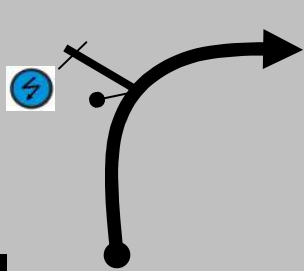

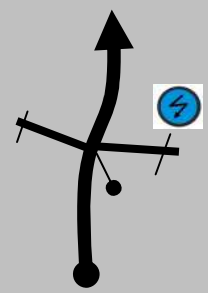

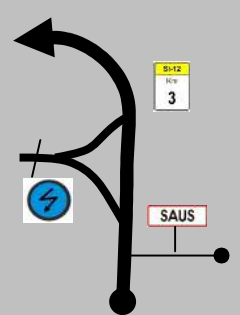


Sección 1	Tc 1 "Pinturas Gago"	CH 1A Entrada Reag.+Asist.	Distancia	Tiempo	Promedio	 
			32,27	0:40	48,41	



Distancia		DIRECCIÓN	INFORMACIONES		Kms. Regresivos
Total	Parcial				
0,000	0,000	AS-378 	N 43°21'00" W 05°38'01"	  	 32,270
0,108	0,108	AS-378 	N 43°21'02" W 05°38'04"	 	32,162
0,526	0,418	AS-378 	N 43°20'51" W 05°38'07"		31,744
1,427	0,901	AS-324 	N 43°20'51" W 05°37'35"	 	30,843
2,468	1,041	AS-324 	N 43°20'58" W 05°36'56"		29,802

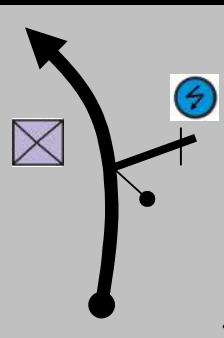

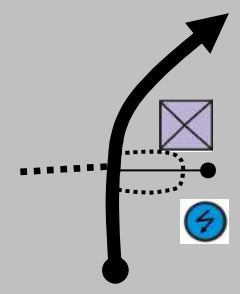

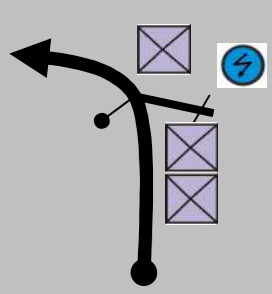

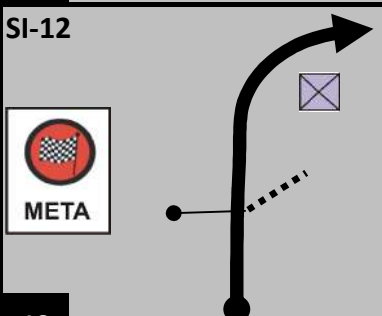


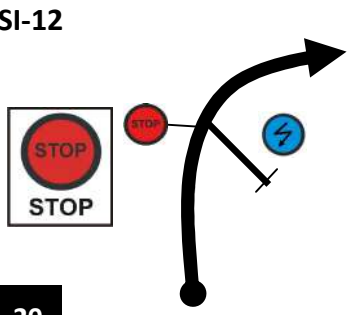



Sección 1	Tc 1 "Pinturas Gago"	CH 1A Entrada Reag.+Asist.	Distancia	Tiempo	Promedio	 
			32,27	0:40	48,41	



Distancia		DIRECCIÓN	INFORMACIONES	Kms. Regresivos
Total	Parcial			
2,954	0,486	AS-324  6 10,011	N 43°21'00" W 05°36'34"  	29,316
3,582	0,628	AS-324  7 9,383	N 43°20'49" W 05°36'23" 	28,688
4,149	0,567	AS-324  8 8,816	N 43°20'54" W 05°36'14" 	28,121
5,387	1,238	AS-324  9 7,578	N 43°20'59" W 05°35'32"  	26,883
5,798	0,411	AS-391  10 7,167	N 43°20'46" W 04°35'32"  	26,472

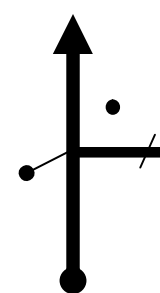

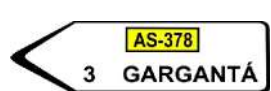

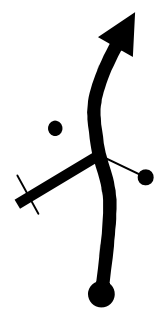

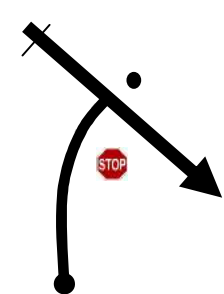

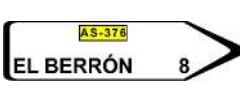
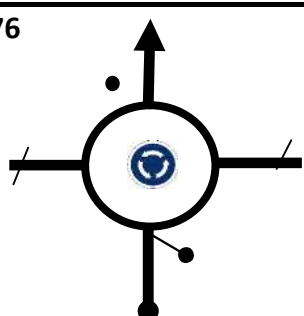



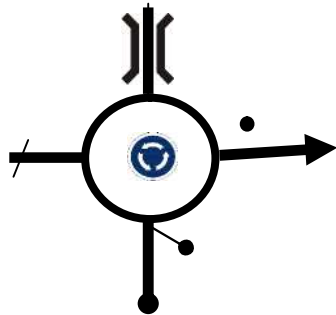



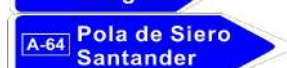
Sección 1	Tc 1 "Pinturas Gago"	CH 1A Entrada Reag.+Asist.	Distancia	Tiempo	Promedio	 
			32,27	0:40	48,41	



Distancia		DIRECCIÓN	INFORMACIONES	Kms. Regresivos
Total	Parcial			
6,758	0,960	AS-391  11	N 43°20'18" W 05°35'40" 	25,512
7,925	1,167	SI-12  12	N 43°20'00" W 05°36'14"  CARBAYIN ALTO 6 POLA DE SIERO 15	24,345
8,667	0,742	SI-12  13	N 43°20'15" W 05°36'31" 	23,603
9,440	0,773	SI-12  14	N 43°20'20" W 05°36'46" 	22,830
10,860	1,420	SI-12  15	N 43°20'30" W 05°39'09"  	21,410

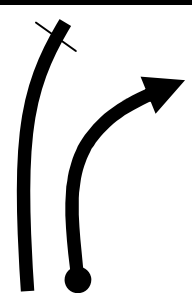




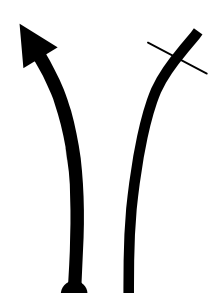


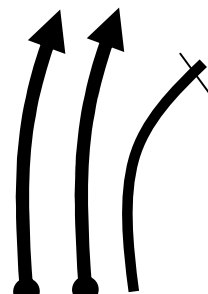

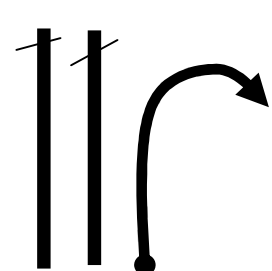



Sección 1	Tc 1 "Pinturas Gago"	CH 1A Entrada Reag.+Asist.	Distancia	Tiempo	Promedio	 
			32,27	0:40	48,41	



Distancia		DIRECCIÓN	INFORMACIONES	Kms. Regresivos
Total	Parcial			
11,370	0,510	SI-12  16 1,595	N 43°20'36" W 05°36'25" 	20,900
11,964	0,594	SI-12  17 1,001	N 43°20'42" W 05°36'45" 	20,306
12,450	0,486	SI-12  18 0,515	N 43°20'51" W 05°36'51" 	19,820
12,965	0,515	SI-12  19 0,000	N 43°20'43" W 05°37'08"  	19,305
13,430	0,465	SI-12  20	N 43°27'58" W 06°59'48"   	18,840

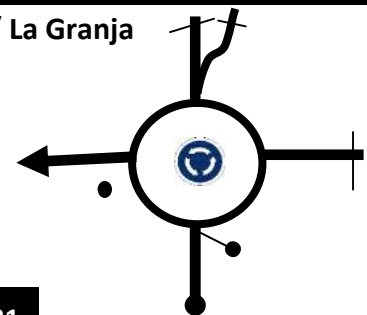
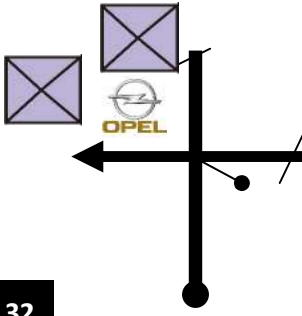
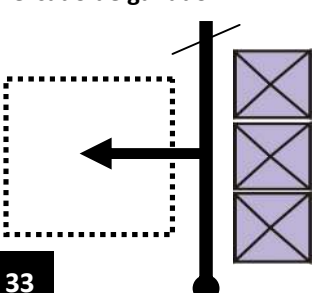
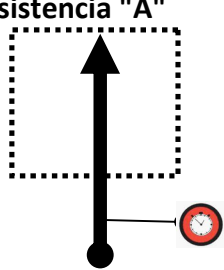


Sección 1	Tc 1 "Pinturas Gago"	CH 1A Entrada Reag.+Asist.	Distancia	Tiempo	Promedio	 
			32,27	0:40	48,41	

Distancia		DIRECCIÓN	INFORMACIONES	Kms. Regresivos
Total	Parcial			
13,920	0,490	AS-378 	N 43°20'50" W 05°37'35"  	 18,350
14,240	0,320	AS-378 		18,030
17,460	3,220	AS-376 	 	14,810
22,090	4,630	AS-376 	  	10,180
24,830	2,740	A-64 	   	7,440

Sección 1	Tc 1 "Pinturas Gago"	CH 1A Entrada Reag.+Asist.	Distancia	Tiempo	Promedio	 
			32,27	0:40	48,41	

Distancia		DIRECCIÓN	INFORMACIONES	Kms. Regresivos
Total	Parcial			
25,310	0,480	A-64  26	   	6,960
25,410	0,100	A-64  27	 	6,860
27,410	2,000	A-64  28		4,860
29,620	2,210	N-634  29		2,650
30,630	1,010	N-634  30		1,640

Sección 1	Tc 1 "Pinturas Gago"	CH 1A Entrada Reag.+Asist.	Distancia	Tiempo	Promedio	 
			32,27	0:40	48,41	

Distancia		DIRECCIÓN	INFORMACIONES	Kms. Regresivos
Total	Parcial			
31,780	1,150	31 c/ La Granja 		0,490
32,150	0,370	32 		0,120
32,200	0,050	33 Mercado de ganado 		0,070
32,270	0,070	34 Entrada Reagrupamiento + Parque asistencia "A" 	N 43°23'24" W 05°39'10"  	0,000

Reag+Asistencia "A"

Pola de Siero, Mercado del Ganado





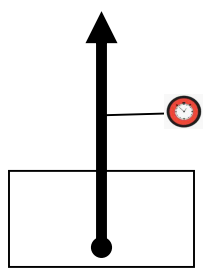

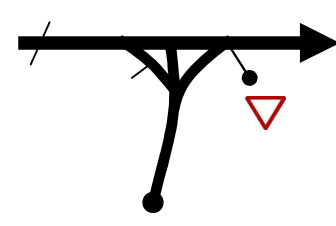


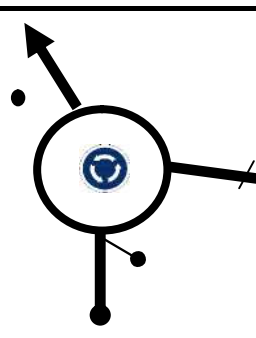






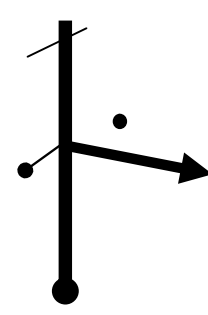





2ª Sección

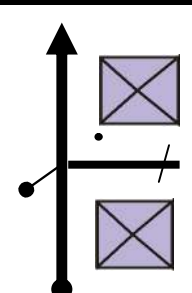


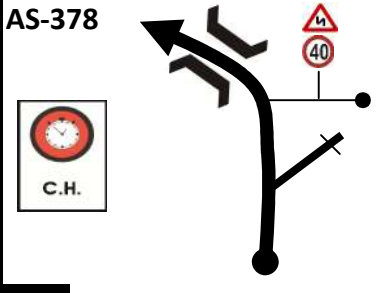




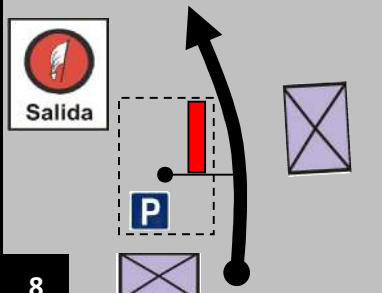








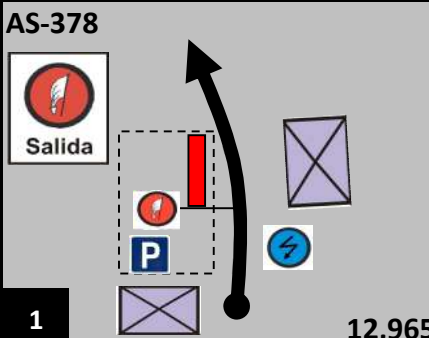







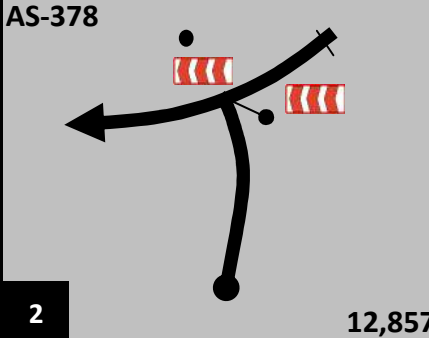

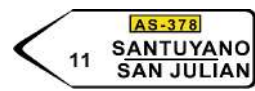
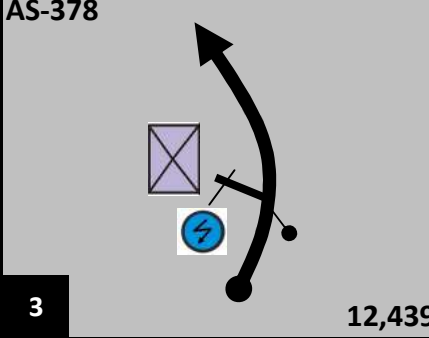

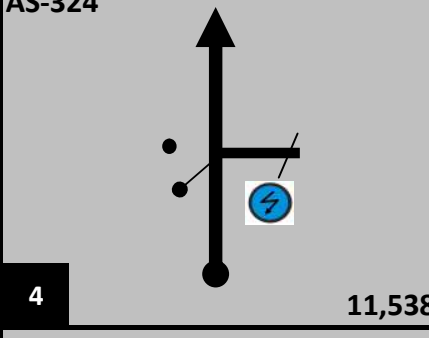

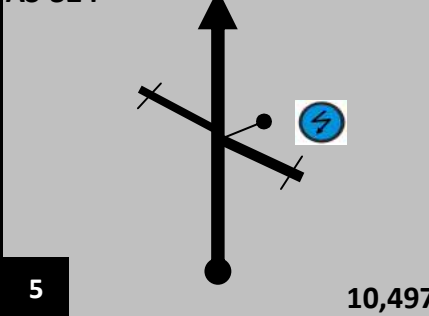

Sección 2	CH 1B Salida Asistencia	CH 2 Pumarabule	Distancia	Tiempo	Promedio	 
			11,26	0:17	39,74	



Distancia		DIRECCIÓN	INFORMACIONES	Kms. Regresivos
Total	Parcial			
0,000	0,000	1 Mercado de ganado 	N 43°23'30" W 05°38'58"  - 1B -	11,260
0,110	0,110	2 N-634 	 	11,150
0,860	0,750	3 N-634 	  	10,400
2,320	1,460	4 N-634 	 	8,940
4,920	2,600	5 AS-378 		6,340

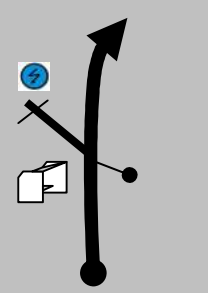


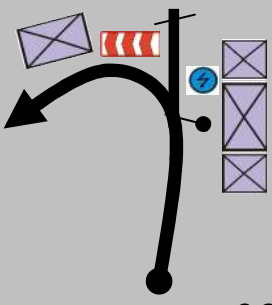

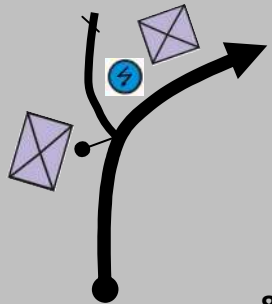

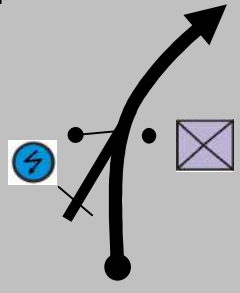


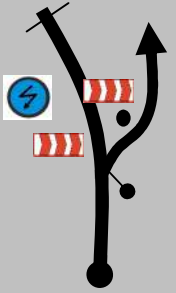


Sección 2	CH 1B Salida Asistencia	CH 2 Pumarabule	Distancia	Tiempo	Promedio	 
			11,26	0:17	39,74	



<i>Distancia</i>		DIRECCIÓN	INFORMACIONES	<i>Kms. Regresivos</i>
<i>Total</i>	<i>Parcial</i>			
11,130	6,210	AS-378 		 0,130
11,260	0,130	AS-378 	N 43°21'01" W 05°37'53"  	  0,000
	0,214	AS-378 	N 43°27'56" W 07°03'07"	 

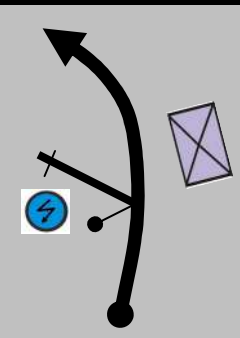

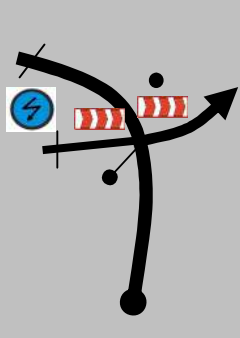


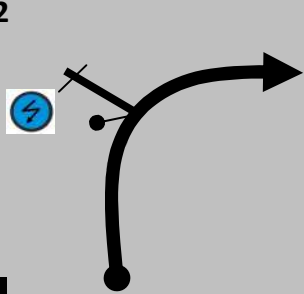

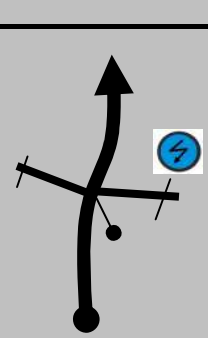

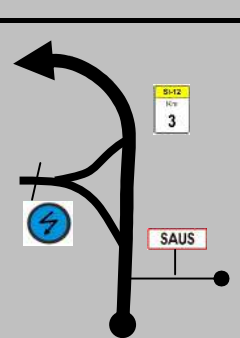


Sección 2	Tc 2 "Autodesguaces Vázquez"	CH 2A Entrada Reag.+Asist.	Distancia	Tiempo	Promedio	 
			32,27	0:40	48,41	



Distancia		DIRECCIÓN	INFORMACIONES	Kms. Regresivos
Total	Parcial			
0,000	0,000	AS-378  1 12,965	N 43°21'00" W 05°38'01"      	 32,270
0,108	0,108	AS-378  2 12,857	N 43°21'02" W 05°38'04"   11 SANTUYANO SAN JULIAN	32,162
0,526	0,418	AS-378  3 12,439	N 43°20'51" W 05°38'07" 	31,744
1,427	0,901	AS-324  4 11,538	N 43°20'51" W 05°37'35"  SAN JULIAN DE BIMENES 9 SAN XULIAN	30,843
2,468	1,041	AS-324  5 10,497	N 43°20'58" W 05°36'56" 	29,802

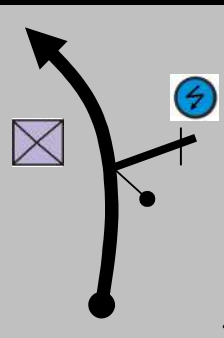

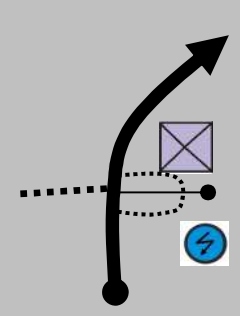

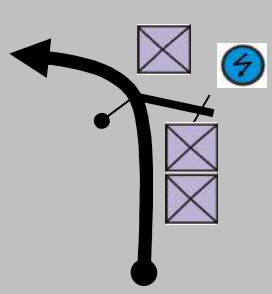

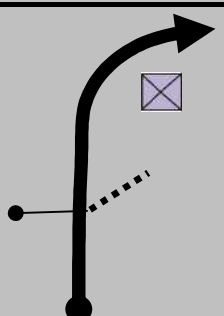


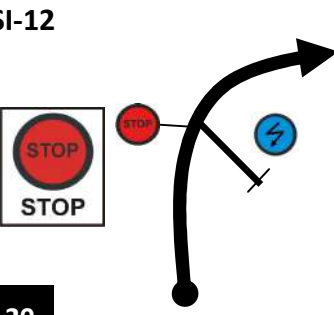



Sección 2	Tc 2 "Autodesguaces Vázquez"	CH 2A Entrada Reag.+Asist.	Distancia	Tiempo	Promedio	 
			32,27	0:40	48,41	



Distancia		DIRECCIÓN	INFORMACIONES	Kms. Regresivos
Total	Parcial			
2,954	0,486	AS-324  6 10,011	N 43°21'00" W 05°36'34"  	29,316
3,582	0,628	AS-324  7 9,383	N 43°20'49" W 05°36'23" 	28,688
4,149	0,567	AS-324  8 8,816	N 43°20'54" W 05°36'14" 	28,121
5,387	1,238	AS-324  9 7,578	N 43°20'59" W 05°35'32"  	26,883
5,798	0,411	AS-391  10 7,167	N 43°20'46" W 04°35'32"  	26,472

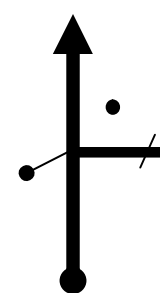

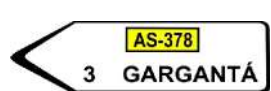

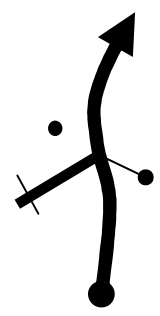

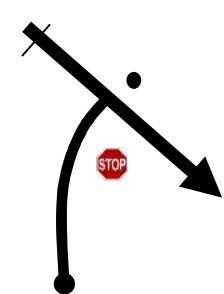

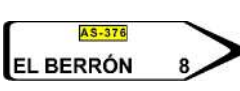
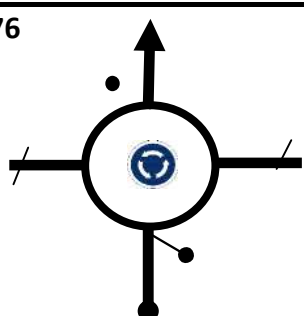



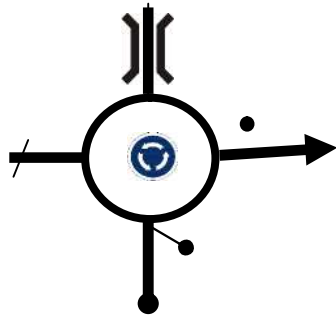



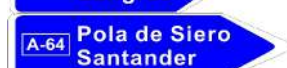
Sección 2	Tc 2 "Autodesguaces Vázquez"	CH 2A Entrada Reag.+Asist.	Distancia	Tiempo	Promedio	 
			32,27	0:40	48,41	



Distancia		DIRECCIÓN	INFORMACIONES	Kms. Regresivos
Total	Parcial			
6,758	0,960	AS-391  11 6,207	N 43°20'18" W 05°35'40" 	25,512
7,925	1,167	SI-12  12 5,040	N 43°20'00" W 05°36'14"  	24,345
8,667	0,742	SI-12  13 4,298	N 43°20'15" W 05°36'31" 	23,603
9,440	0,773	SI-12  14 3,525	N 43°20'20" W 05°36'46" 	22,830
10,860	1,420	SI-12  15 2,105	N 43°20'30" W 05°39'09"  	21,410

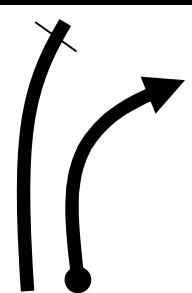







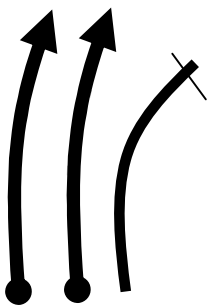

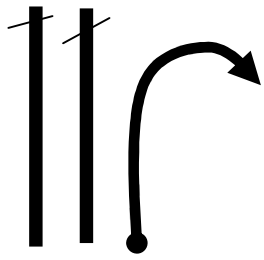



Sección 2	Tc 2 "Autodesguaces Vázquez"	CH 2A Entrada Reag.+Asist.	Distancia	Tiempo	Promedio	 
			32,27	0:40	48,41	



Distancia		DIRECCIÓN	INFORMACIONES	Kms. Regresivos
Total	Parcial			
11,370	0,510	SI-12  16 1,595	N 43°20'36" W 05°36'25" 	20,900
11,964	0,594	SI-12  17 1,001	N 43°20'42" W 05°36'45" 	20,306
12,450	0,486	SI-12  18 0,515	N 43°20'51" W 05°36'51" 	19,820
12,965	0,515	SI-12  19 0,000	N 43°20'43" W 05°37'08"  	19,305
13,430	0,465	SI-12  20	N 43°27'58" W 06°59'48"   	18,840

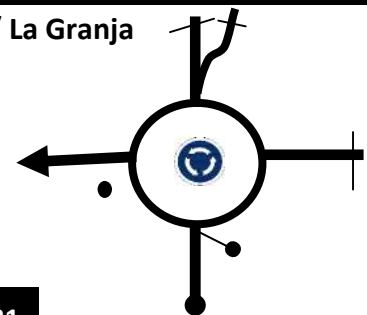
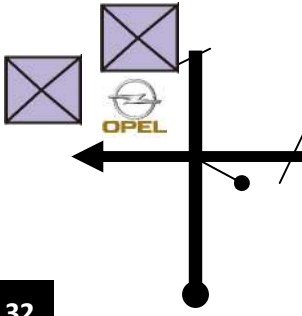
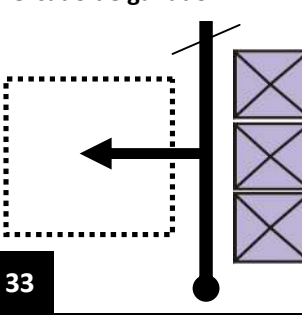
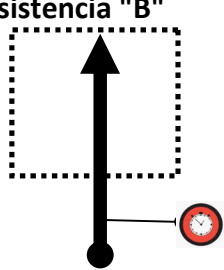


Sección 2	Tc 2 "Autodesguaces Vázquez"	CH 2A Entrada Reag.+Asist.	Distancia	Tiempo	Promedio	 
			32,27	0:40	48,41	

Distancia		DIRECCIÓN	INFORMACIONES	Kms. Regresivos
Total	Parcial			
13,920	0,490	AS-378 	N 43°20'50" W 05°37'35"  	 18,350
14,240	0,320	AS-378 		18,030
17,460	3,220	AS-376 	 	14,810
22,090	4,630	AS-376 	  	10,180
24,830	2,740	A-64 	   	7,440

Sección 2	Tc 2 "Autodesguaces Vázquez"	CH 2A Entrada Reag.+Asist.	Distancia	Tiempo	Promedio	 
			32,27	0:40	48,41	

Distancia		DIRECCIÓN	INFORMACIONES	Kms. Regresivos
Total	Parcial			
25,310	0,480	A-64 	   	6,960
25,410	0,100	A-64 	 	6,860
27,410	2,000	A-64 		4,860
29,620	2,210	N-634 		2,650
30,630	1,010	N-634 		1,640

Sección 2	Tc 2 "Autodesguaces Vázquez"	CH 2A Entrada Reag.+Asist.	Distancia	Tiempo	Promedio	 
			32,27	0:40	48,41	

Distancia		DIRECCIÓN	INFORMACIONES	Kms. Regresivos
Total	Parcial			
31,780	1,150	31 c/ La Granja 		0,490
32,150	0,370	32 		0,120
32,200	0,050	33 Mercado de ganado 		0,070
32,270	0,070	34 Entrada Reagrupamiento + Parque asistencia "B" 	N 43°23'24" W 05°39'10"  	0,000

Reag+Asistencia "B"

Pola de Siero, Mercado del Ganado





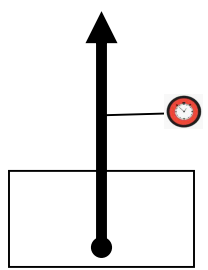


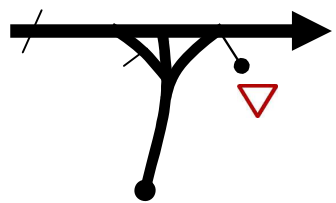


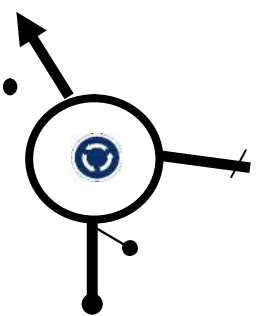



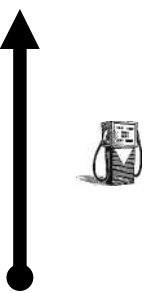



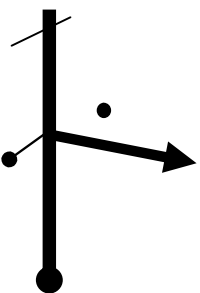





3ª Sección

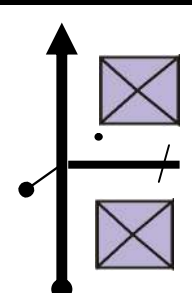


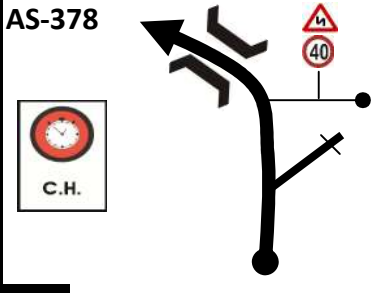




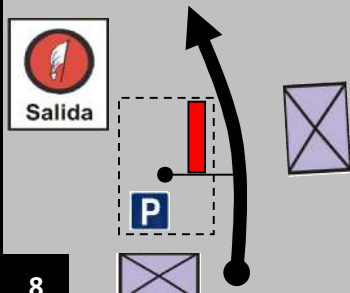









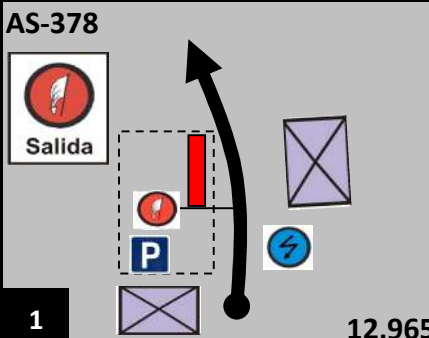




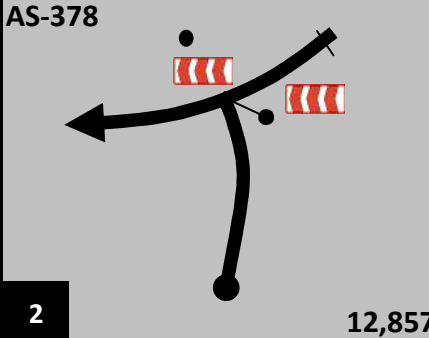


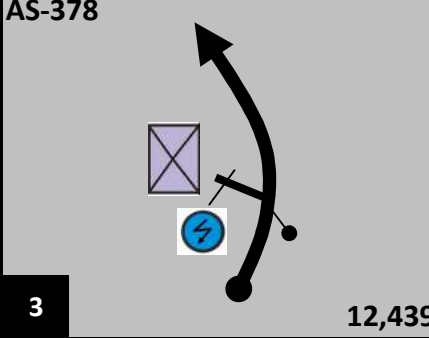

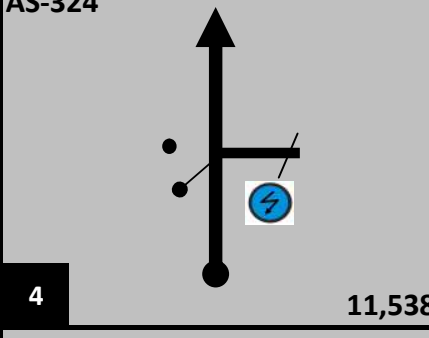


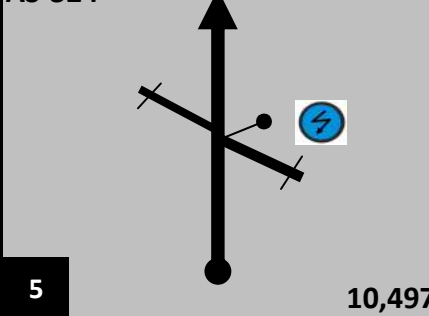

Sección 3	CH 2B Salida Asistencia	CH 3 Pumarabule	Distancia	Tiempo	Promedio	 
			11,26	0:17	39,74	



Distancia		DIRECCIÓN	INFORMACIONES	Kms. Regresivos
Total	Parcial			
0,000	0,000	1 Mercado de ganado 	N 43°23'30" W 05°38'58"  - 2 B -	 11,260
0,110	0,110	2 N-634 	 	11,150
0,860	0,750	3 N-634 	  	10,400
2,320	1,460	4 N-634 	 	 8,940
4,920	2,600	5 AS-378 		6,340

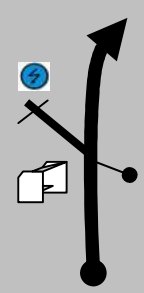


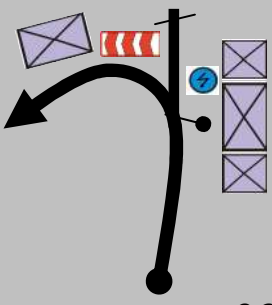

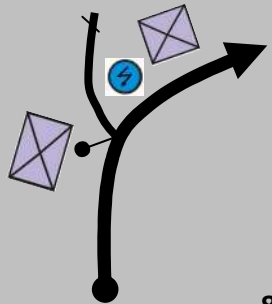

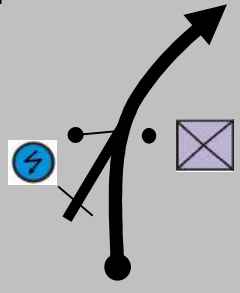


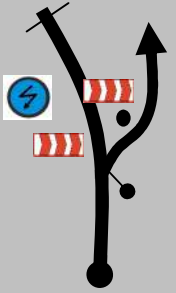


Sección 3	CH 2B Salida Asistencia	CH 3 Pumarabule	Distancia	Tiempo	Promedio	 
			11,26	0:17	39,74	


Distancia		DIRECCIÓN	INFORMACIONES	Kms. Regresivos
Total	Parcial			
11,130	6,210	AS-378 		 0,130
11,260	0,130	AS-378 	N 43°21'01" W 05°37'53"  	  0,000
	0,214	AS-378 	N 43°27'56" W 07°03'07" 	  0,000

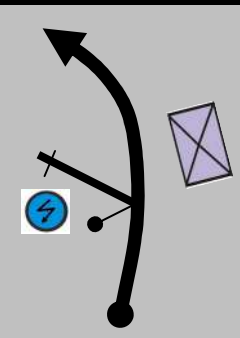

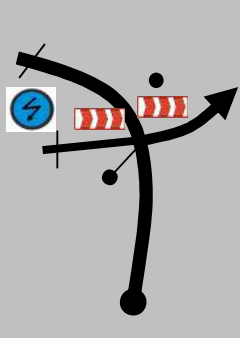


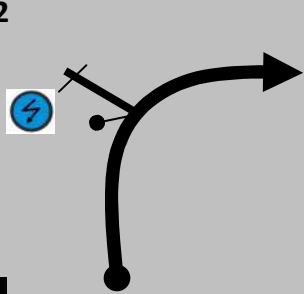

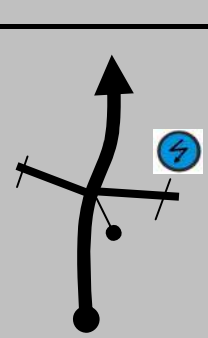

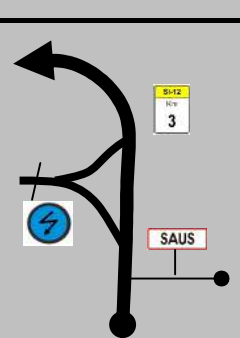


Sección 3	Tc 3 "Carrocerías Ramón"	CH 3A Fin Rallye	Distancia	Tiempo	Promedio	 
			32,27	0:40	48,41	



Distancia		DIRECCIÓN	INFORMACIONES		Kms. Regresivos
Total	Parcial				
0,000	0,000	AS-378 	N 43°21'00" W 05°38'01"	  	 32,270
0,108	0,108	AS-378 	N 43°21'02" W 05°38'04"	 	32,162
0,526	0,418	AS-378 	N 43°20'51" W 05°38'07"		31,744
1,427	0,901	AS-324 	N 43°20'51" W 05°37'35"	 	30,843
2,468	1,041	AS-324 	N 43°20'58" W 05°36'56"		29,802

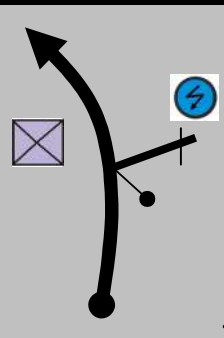

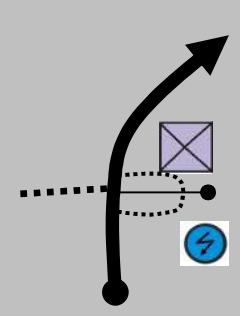

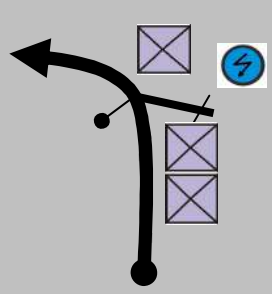

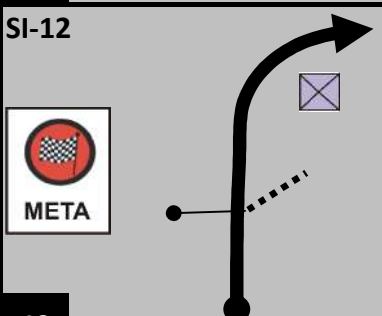

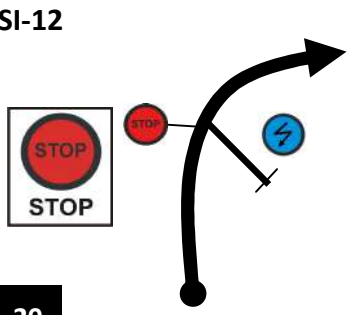


Sección 3	Tc 3 "Carrocerías Ramón"	CH 3A Fin Rallye	Distancia	Tiempo	Promedio	 
			32,27	0:40	48,41	


Distancia		DIRECCIÓN	INFORMACIONES	Kms. Regresivos
Total	Parcial			
2,954	0,486	AS-324  6 10,011	N 43°21'00" W 05°36'34"  	29,316
3,582	0,628	AS-324  7 9,383	N 43°20'49" W 05°36'23" 	28,688
4,149	0,567	AS-324  8 8,816	N 43°20'54" W 05°36'14" 	28,121
5,387	1,238	AS-324  9 7,578	N 43°20'59" W 05°35'32"  	26,883
5,798	0,411	AS-391  10 7,167	N 43°20'46" W 04°35'32"  	26,472

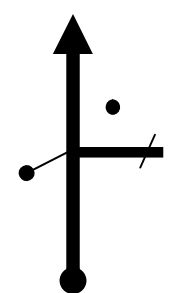

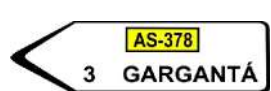

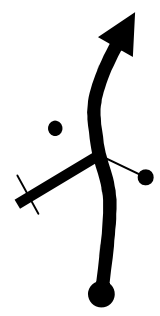

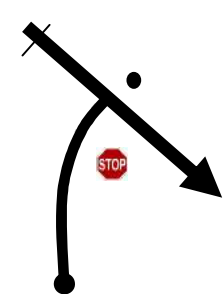

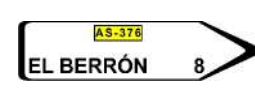
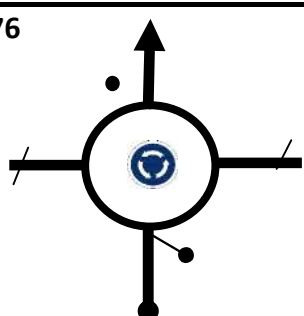



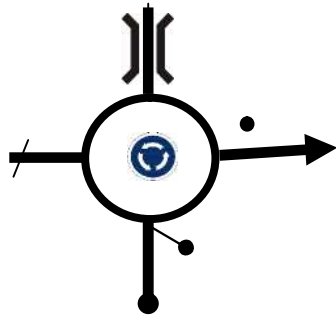



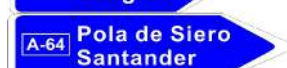
Sección 3	Tc 3 "Carrocerías Ramón"	CH 3A Fin Rallye	Distancia	Tiempo	Promedio	 
			32,27	0:40	48,41	


Distancia		DIRECCIÓN	INFORMACIONES	Kms. Regresivos
Total	Parcial			
6,758	0,960	AS-391  11	N 43°20'18" W 05°35'40" 	25,512
7,925	1,167	SI-12  12	N 43°20'00" W 05°36'14"  	24,345
8,667	0,742	SI-12  13	N 43°20'15" W 05°36'31" 	23,603
9,440	0,773	SI-12  14	N 43°20'20" W 05°36'46" 	22,830
10,860	1,420	SI-12  15	N 43°20'30" W 05°39'09"  	21,410

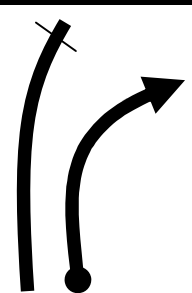







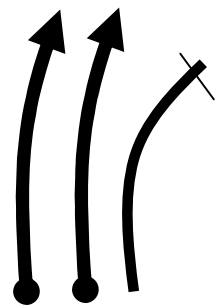

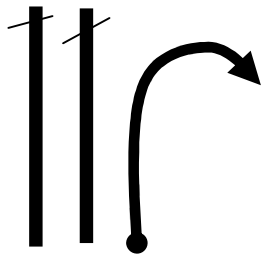



Sección 3	Tc 3 "Carrocerías Ramón"	CH 3A Fin Rallye	Distancia	Tiempo	Promedio	 
			32,27	0:40	48,41	



Distancia		DIRECCIÓN	INFORMACIONES	Kms. Regresivos
Total	Parcial			
11,370	0,510	SI-12  16 1,595	N 43°20'36" W 05°36'25"  R 15	20,900
11,964	0,594	SI-12  17 1,001	N 43°20'42" W 05°36'45"  R 16	20,306
12,450	0,486	SI-12  18 0,515	N 43°20'51" W 05°36'51"  R 17	19,820
12,965	0,515	SI-12  19 0,000	N 43°20'43" W 05°37'08"  - 3 -	19,305
13,430	0,465	SI-12  20	N 43°27'58" W 06°59'48"  R 18  - 3 -	18,840

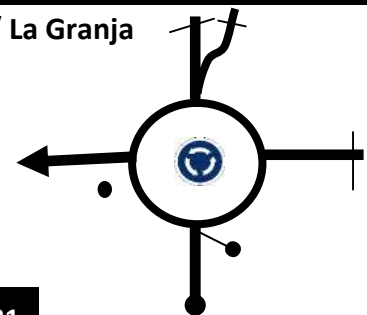
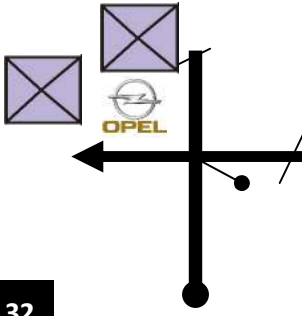
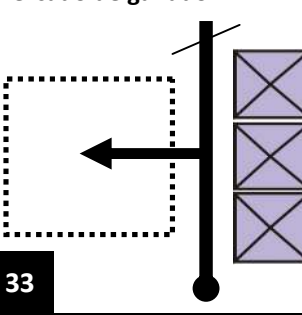
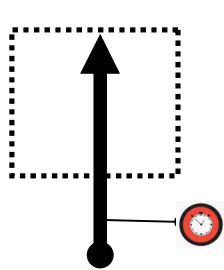


Sección 3	Tc 3 "Carrocerías Ramón"	CH 3A Fin Rallye	Distancia	Tiempo	Promedio	 
			32,27	0:40	48,41	

Distancia		DIRECCIÓN	INFORMACIONES	Kms. Regresivos
Total	Parcial			
13,920	0,490	AS-378 	N 43°20'50" W 05°37'35"  	 18,350
14,240	0,320	AS-378 		18,030
17,460	3,220	AS-376 	 	14,810
22,090	4,630	AS-376 	  	10,180
24,830	2,740	A-64 	   	7,440

Sección 3	Tc 3 "Carrocerías Ramón"	CH 3A Fin Rallye	Distancia	Tiempo	Promedio	 
			32,27	0:40	48,41	

Distancia		DIRECCIÓN	INFORMACIONES	Kms. Regresivos
Total	Parcial			
25,310	0,480	A-64 	   	6,960
25,410	0,100	A-64 	 	6,860
27,410	2,000	A-64 		4,860
29,620	2,210	N-634 		2,650
30,630	1,010	N-634 		1,640

Sección 3	Tc 3 "Carrocerías Ramón"	CH 3A Fin Rallye	Distancia	Tiempo	Promedio	 
			32,27	0:40	48,41	


Distancia		DIRECCIÓN	INFORMACIONES	Kms. Regresivos
Total	Parcial			
31,780	1,150	31 c/ La Granja 		0,490
32,150	0,370	32 		0,120
32,200	0,050	33 Mercado de ganado 		0,070
32,270	0,070	34 Fin Rallye 	N 43°23'24" W 05°39'10"  - 3 A -	 0,000





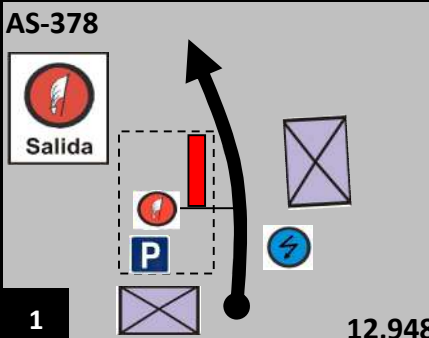




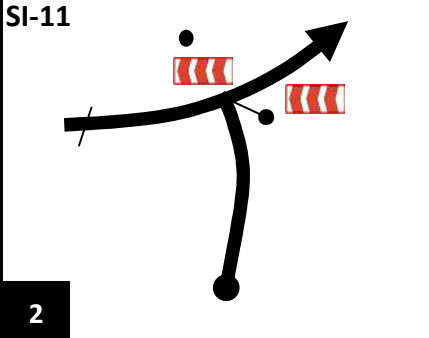


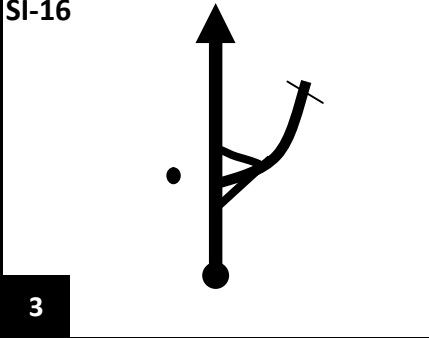

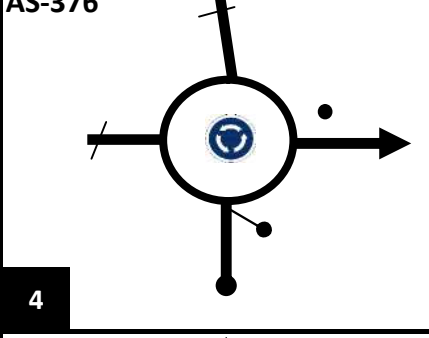



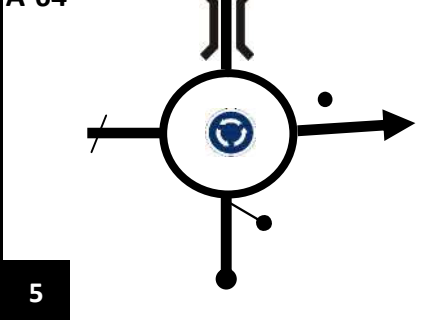




Recorridos Alternativos


CMC
Carrayín Motor Club

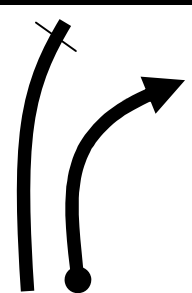



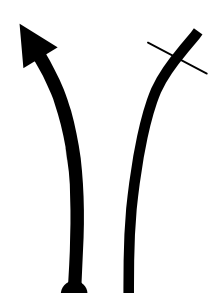


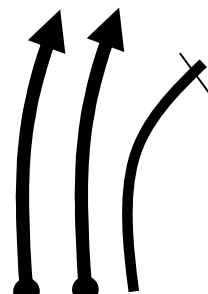

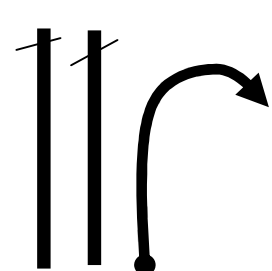









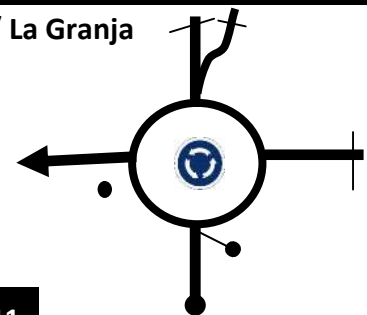
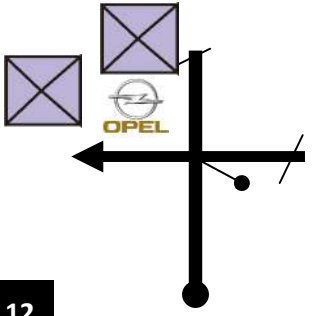
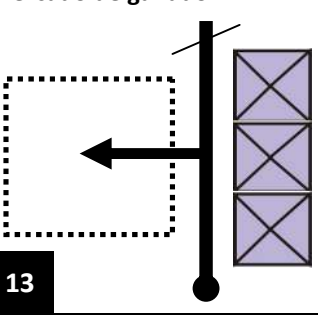
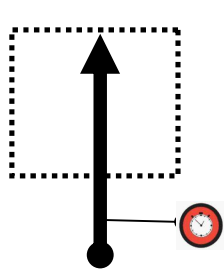
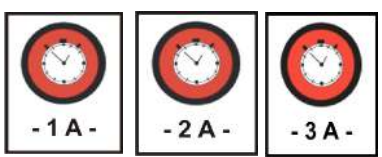

Sección 1-2-3	Tc 1-2-3	CH 1A-2A-3A Pola de Siero	Distancia	Tiempo	Promedio	 
			14,47	0:40	21,71	


Distancia		DIRECCIÓN	INFORMACIONES	Kms. Regresivos
Total	Parcial			
0,000	0,000	AS-378 	N 43°21'00" W 05°38'01"   	 14,470
0,108	0,108	SI-11 	N 43°21'02" W 05°38'04"  	14,362
1,520	1,412	SI-16 		12,950
4,200	2,680	AS-376 	  	10,270
6,940	2,740	A-64 	   	7,530

Sección 1-2-3	Tc 1-2-3	CH 1A-2A-3A Pola de Siero	Distancia	Tiempo	Promedio	
			14,47	0:40	21,71	

Distancia		DIRECCIÓN	INFORMACIONES	Kms. Regresivos
Total	Parcial			
7,420	0,480	A-64  6	  	7,050
7,520	0,100	A-64  7	 	6,950
9,520	2,000	A-64  8		4,950
11,730	2,210	N-634  9		2,740
12,830	1,100	N-634  10		1,640


Sección 1-2-3	Tc 1-2-3	CH 1A-2A-3A Pola de Siero	Distancia	Tiempo	Promedio	 
			14,47	0:40	21,71	

Distancia		DIRECCIÓN	INFORMACIONES	Kms. Regresivos
Total	Parcial			
13,980	1,150	11 c/ La Granja 		0,490
14,350	0,370	12 		0,120
14,400	0,050	13 Mercado de ganado 		0,070
14,470	0,070	14 	N 43°23'24" W 05°39'10" 	 0,000



OK

EN CASO DE ACCIDENTE MOSTRAR SI NO SE NECESITA ASISTENCIA MEDICA



**EN CASO DE ACCIDENTE
MOSTRAR SI SE NECESITA
ASISTENCIA MEDICA**