


STELLAR B4



STELLAR B4



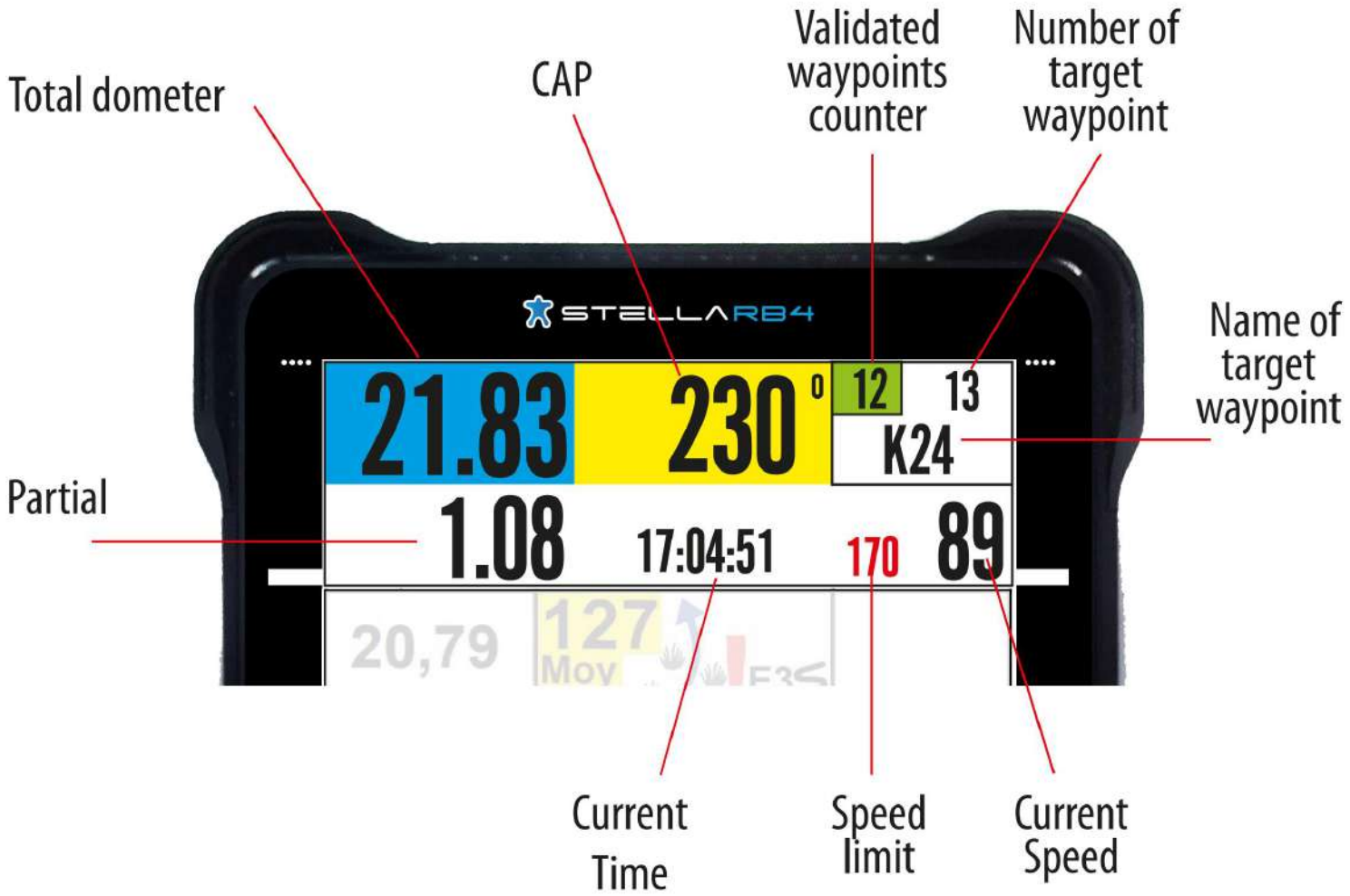
GPS
NAVIGATION

5 ROWS
ROADBOOK

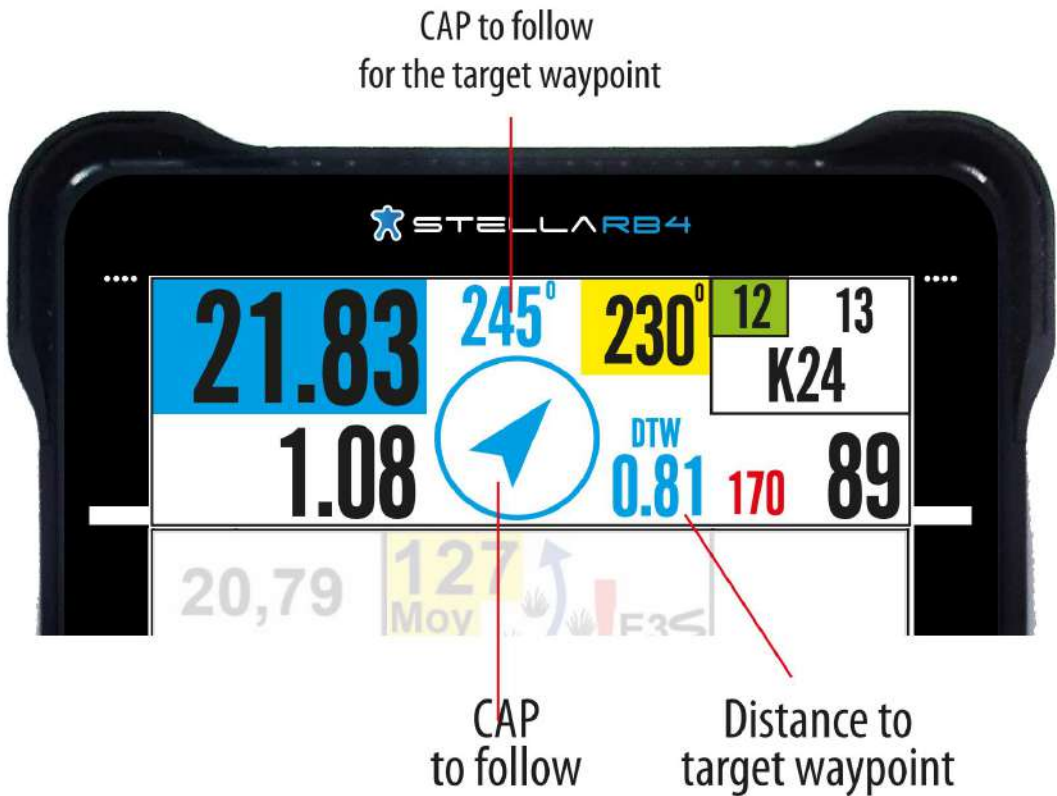


Powered by
anubespport

MAIN SCREEN



WAY POINT PROXIMITY



REMOTE CONTROL

Reset partial
RESET TOTAL -> 5sec

ODO +

ODO -

MENU



Cross Out / OK

Note -

Note +

(Not available for Baja Aragón)

NOTES

Stella III EVO is the main GPS.

For SOS, overtaking, messages, it's mandatory to use Stella III EVO.

The Tablet (Stella RB 4) is only for Digital Roadbook.

To switch off the Tablet, press the red button (MENU) and choose the power off icon.

21.83
1+ **1.08**

21.83
1- **1.08**

Note +



Note -

STELLAR B4

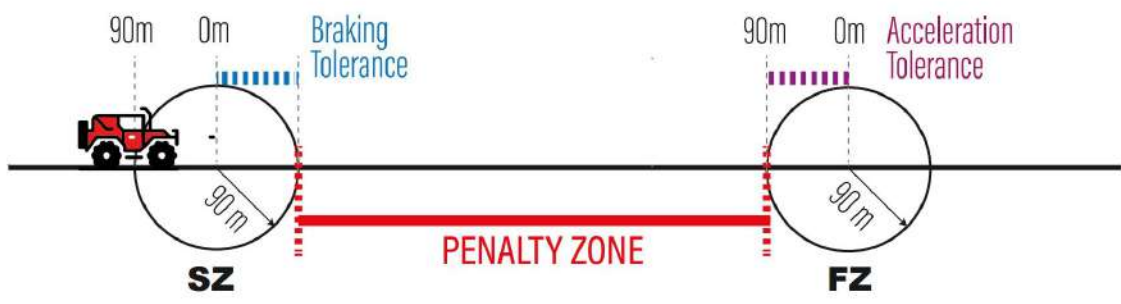
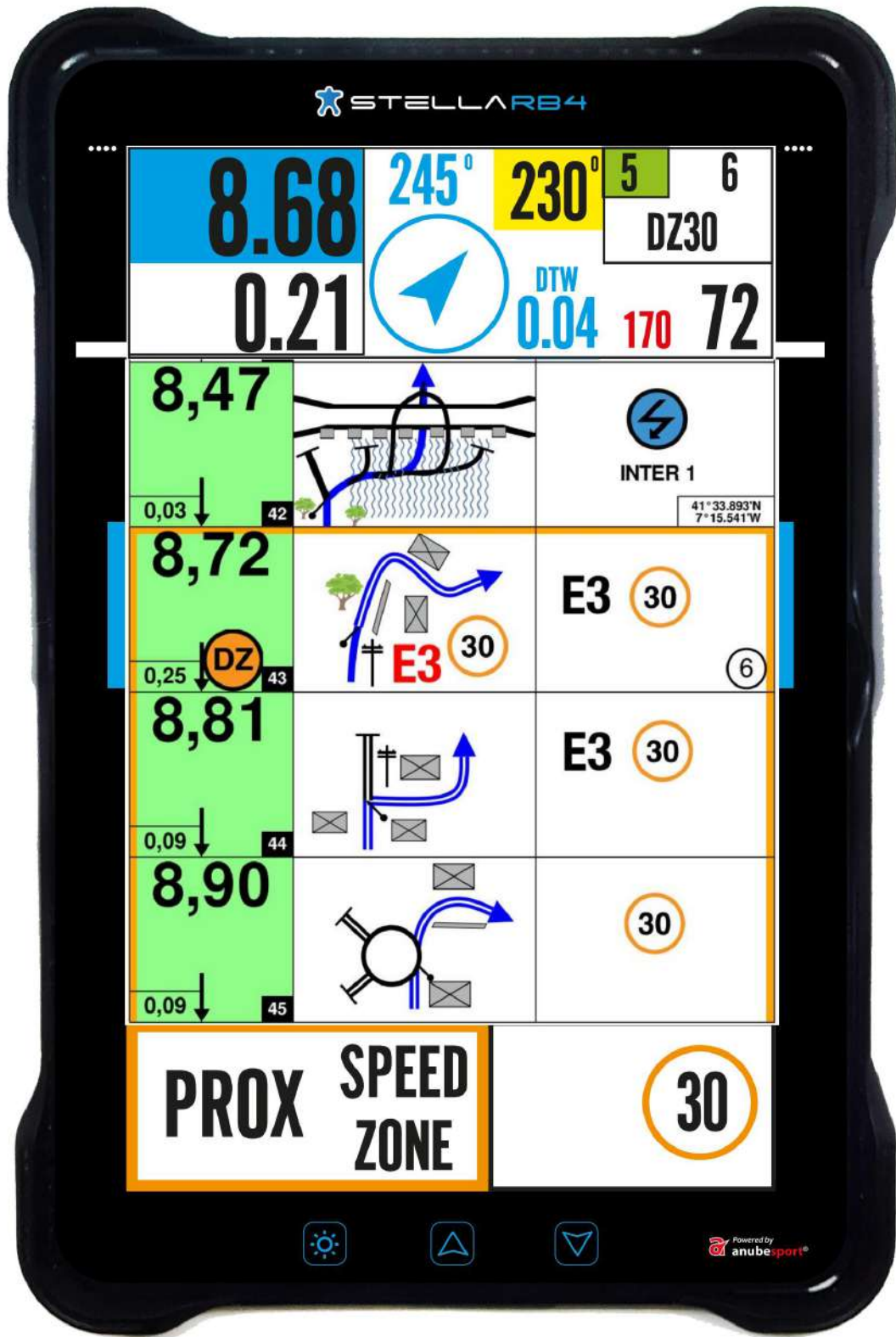
21.83 1.08	245° 	230° DTW 0.81	12 13 K24
20,79 1,16	127 Moy 	E3 VG	
22,33 1,54	130 Moy 	E3 VG S HP SER D	ET P MVS /900m
24,39 2,06 ↓		165 Moy	(13)
24,64 0,25		195 Moy 250m	
27,76 3,12		170 60 m	ET à 230m 190 Moy

OK

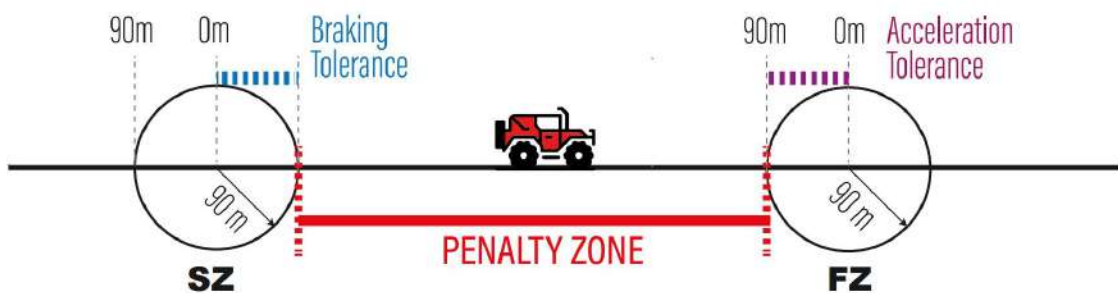
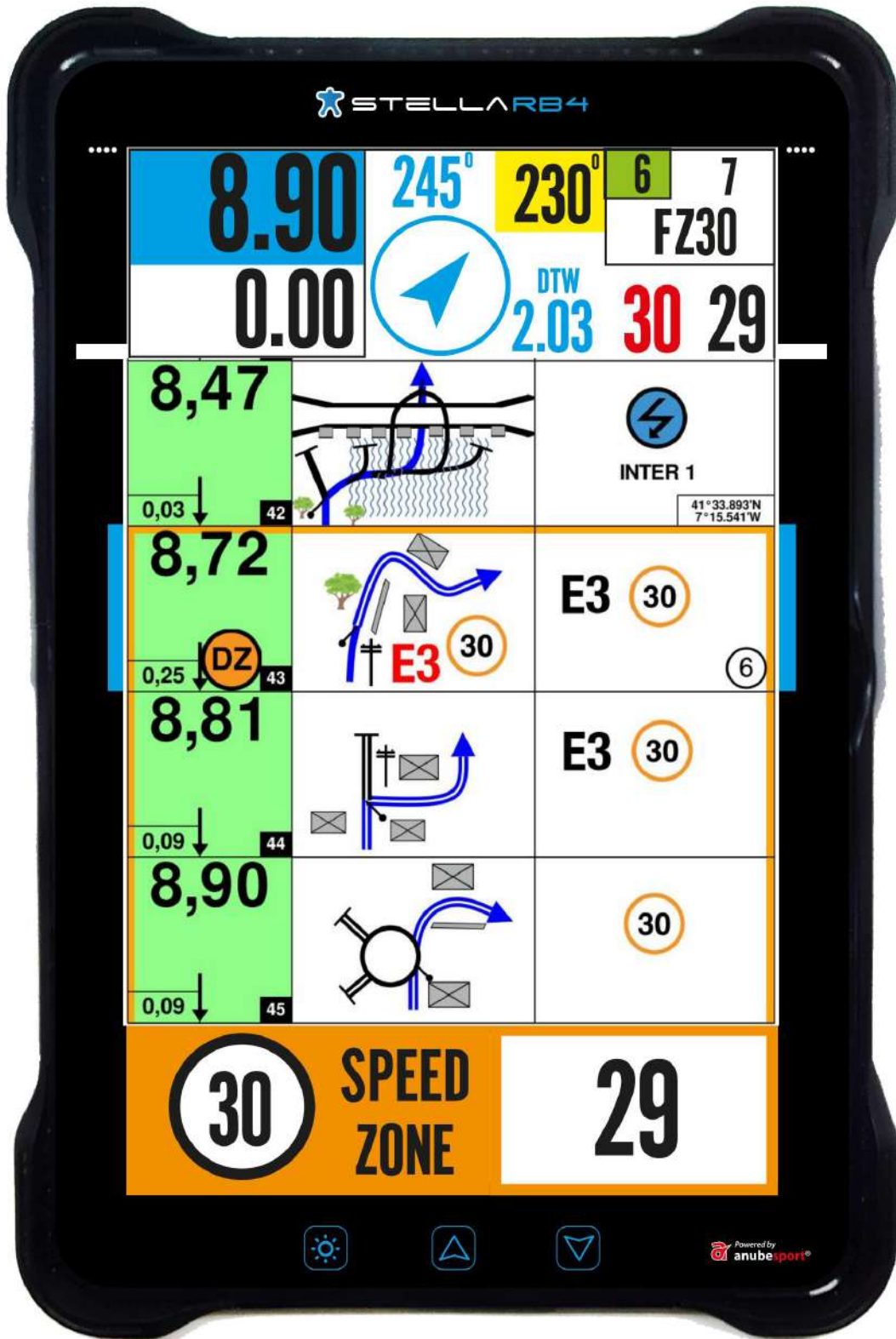
Short press - Cross out
 Long press - Uncross

Powered by anubespport®

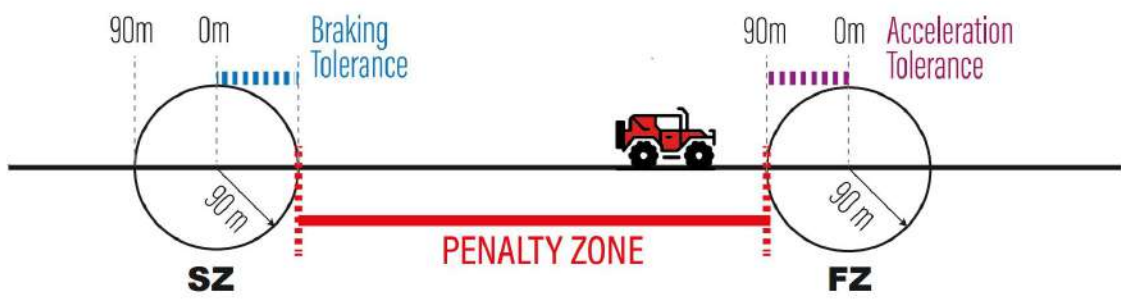
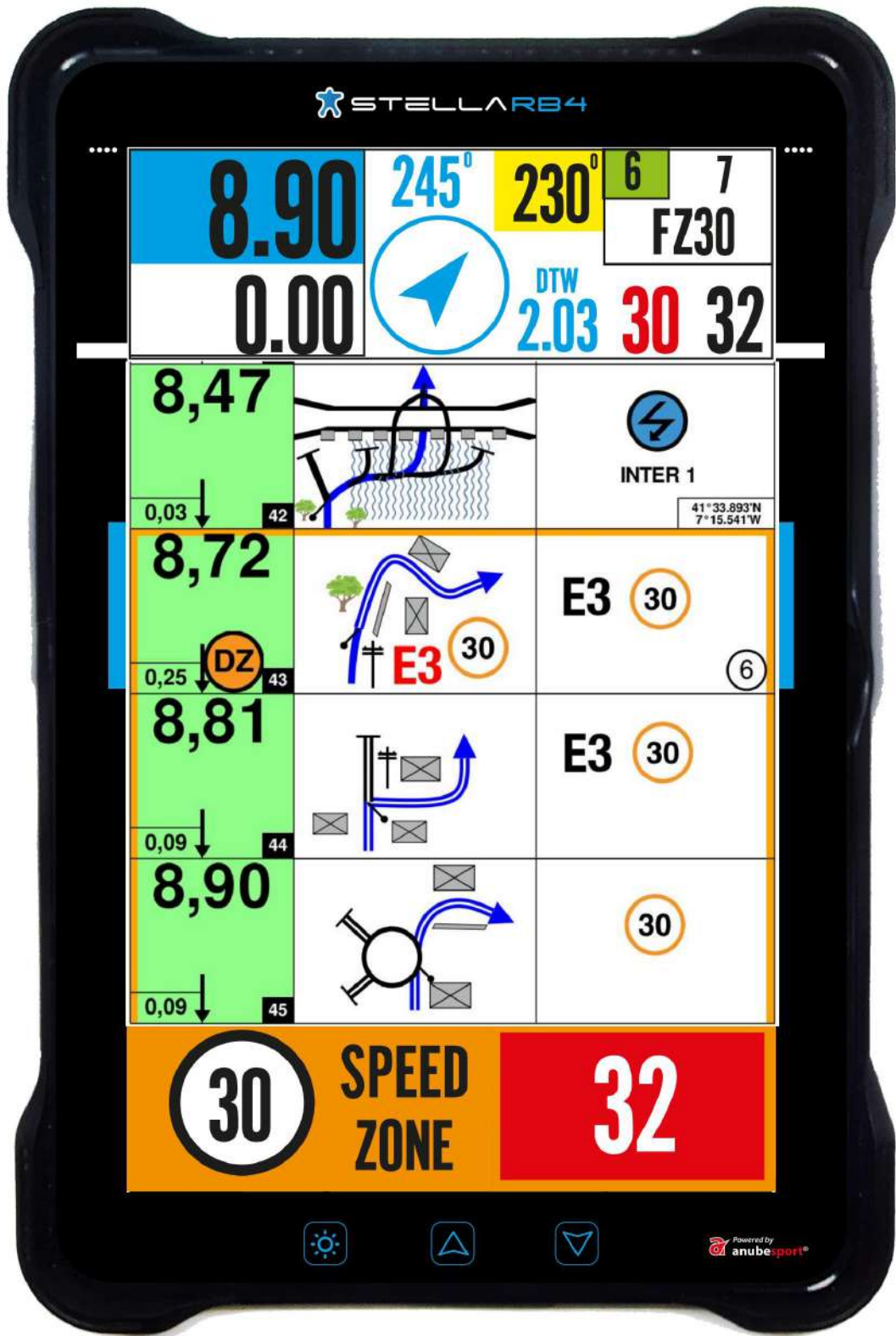
SPEED ZONE



SPEED ZONE



SPEED ZONE



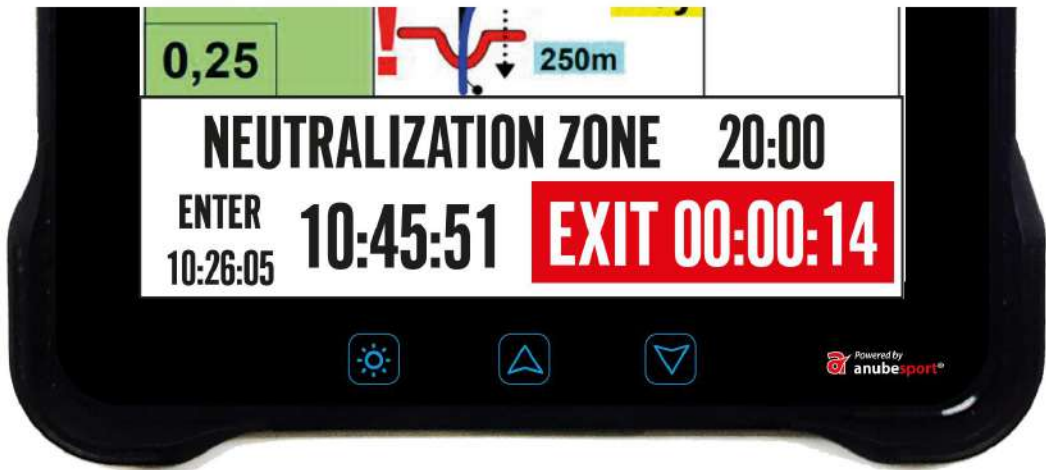
DANGER 3



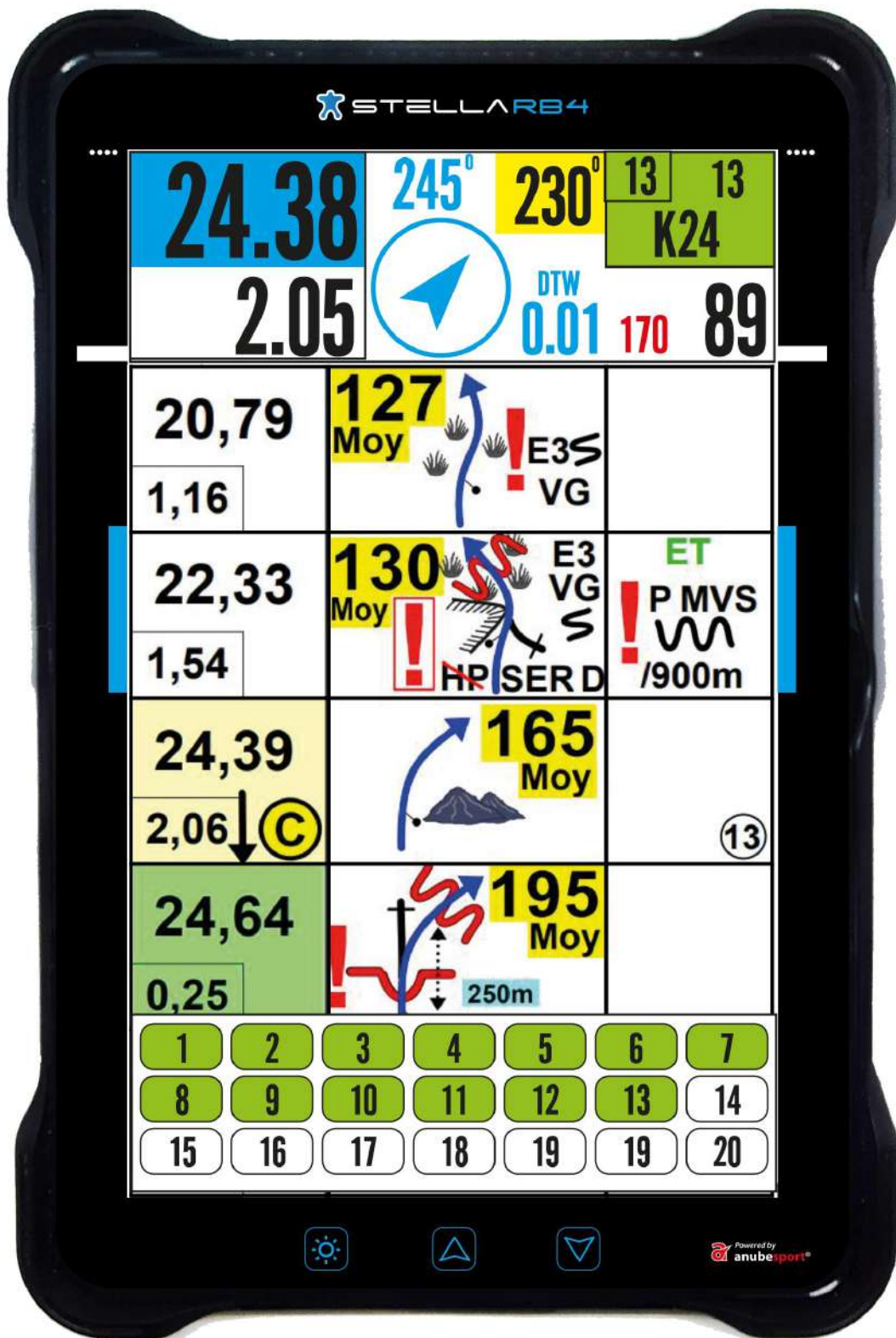
ALERTING 300m before an area marked on the roadbook as "Danger 3"

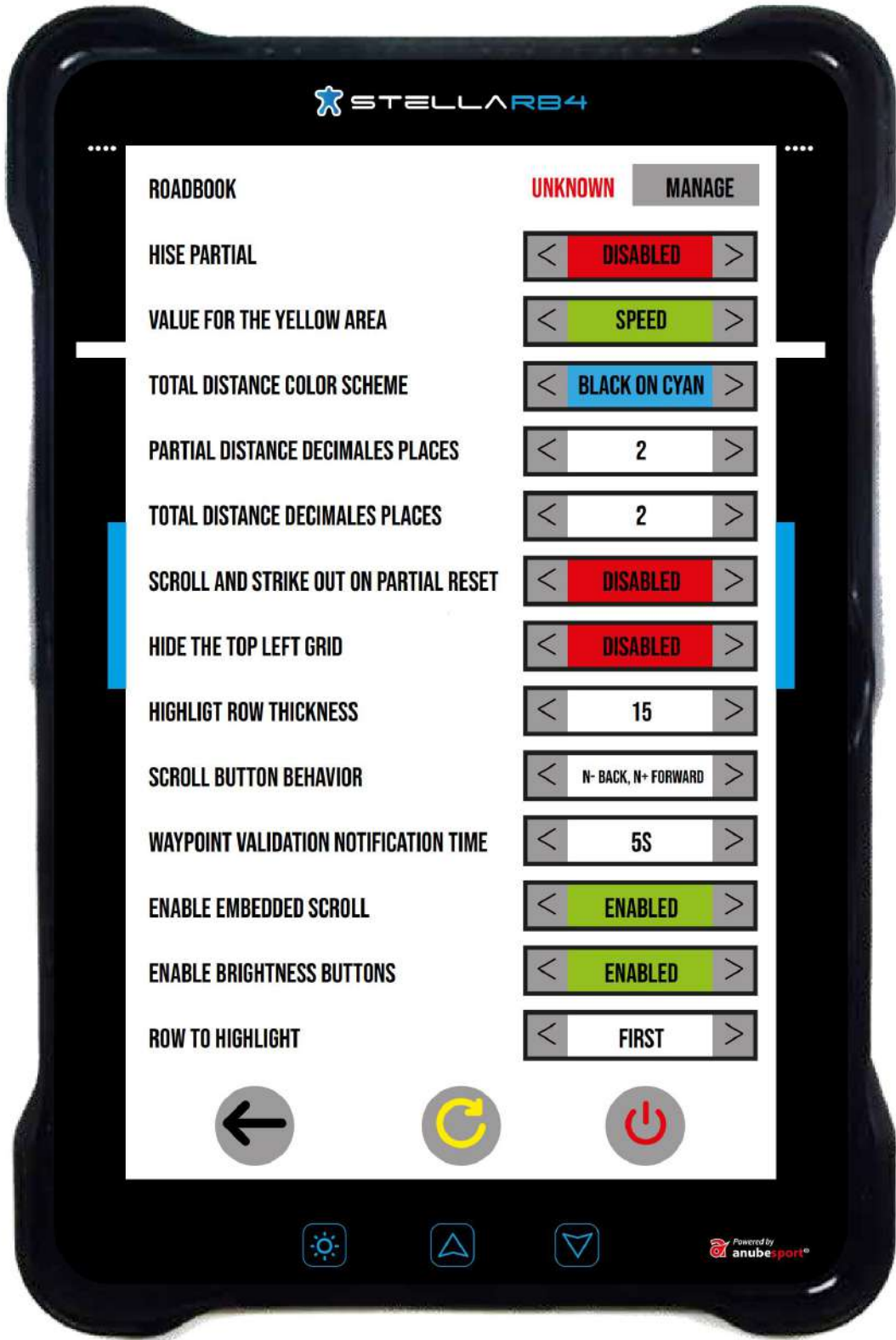


NEUTRALIZATION ZONE



WAYPOINTS





 STELLA RB4