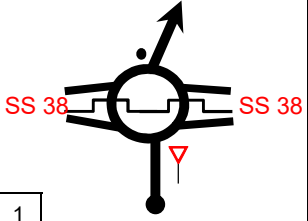
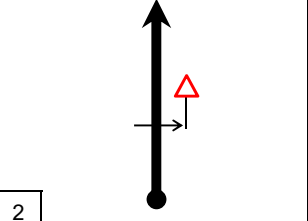

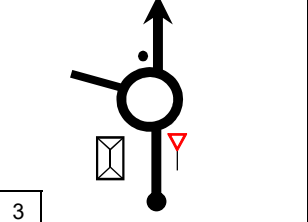
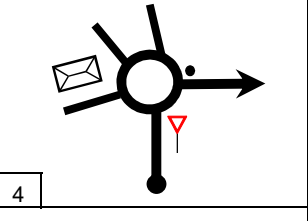
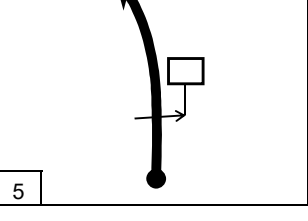



# TALLONAGE - TARATURA

DISTANZE TOTALI PARZIALI		DIREZIONE	INFORMAZIONI	Dist. Tot. Regressiva
	SP 16		<ul style="list-style-type: none"> <li>ALBOSAGGIA 1</li> <li>CAIOLO 5</li> <li>Aeroclub</li> </ul> <p>Da via Vanoni o da uscita SS 38 "via Vanoni"</p>	
0,00	0,39		 <p>46°09'28.0"N - 09°51'52.4"E</p>	3,950
0,41	0,41		<ul style="list-style-type: none"> <li>campo calcio →</li> </ul>	3,54
2,82	2,41		<ul style="list-style-type: none"> <li>CEDRASCO</li> <li>MILANO</li> </ul>	1,13
3,950	1,13		 <p>46°09'29.1"N - 09°49'04.9"E</p>	0,00