

2023 Recce Instruction

1. Recce is **Open**, with **NO** lead or follow cars.
2. Per the ARA rules, travel on stages during recce is in the rally direction **ONLY**.
3. The road is not closed. Oncoming traffic can be expected. Be Careful.
4. There is no set schedule other than start and end times, given below. Gas, food and rest breaks can be taken at any time.
5. Speed Limits are as in the routes or as posted.

At recent Show-Me and 100aw events, we have heard increasing number of complaints from locals directly to us and through the County Commissioners. We've heard stories of competitors almost driving other motorists off the road, driving recklessly, "racing" by residences in early morning hours before practice stages, taking large crew trucks where they were asked not to take them, etc. In fact, we have lost one of our counties, partly as a result of competitors/crew actions. While we take some of these reports with a grain of salt and know there could be some embellishing, if even any of them are true, these are serious problems. We are guests in these communities, and the 100AW PRG committees work hard to get and maintain access to these roads, and actions like these damage the relationships that we work hard to build with the residents and municipalities, and put future rallies in jeopardy. Competitors not following the rules of the road, rules of the rally, and requirements outlined in the Supps, simply **cannot** be tolerated. Please be conscious of your actions for this rally and for the future of rally in Missouri.

Schedule

Thursday, November 3, 2021

0900 – 1500 Reconnaissance Check-In @ Twin Eagle Lake Campground
1000 – 1800 Recce (All Stages)

Friday

0600 – 1200 Recce (All Stages)
1330 All cars Required at Parc Expose
1430 Start of Rally

Food, Gas and Restroom Opportunities

Downtown Potosi

Transit from Twin Eagle to Kingston South, between Instructions 5 & 11
Transit from Colen Brazil to Lions Club SS, continue east on Hwy 8 at Instruction 14

Berryman Store

Transit from Floyd Tower Berryman to Pigeon Palmer, 2.3 miles West on Hwy 8 from Instruction 4
Transit from Colen Brazil to Floyd Tower Berryman, at Instruction 7
Transit from Colen Brazil to Lions Club SS, at Instruction 7

Brown's Market

Transit from Twin Eagle to Kingston South, Mile 12.87 between Instructions 15 and 16
Transit from Kingston South to Kingston South (Repeat), Mile 9.85 between Instructions 5 and 6

Shortest Recce Path

The following is the shortest route for two passes through all the stages.

Transit from Twin Eagle Service to Kingston South	1
SS 5 & 6 Kinston South (Pass #1)	
Transit from Kingston South to Kingston South (Repeat)	3
SS 5 & 6 Kinston South (Pass #2)	
Transit from Kingston South to Floyd Tower Berryman	4
SS 8 & 10 Floyd Tower to Berryman (Pass #1)	
Transit from Floyd Tower Berryman to Pigeon Palmer	6
SS 9 & 11 Pigeon Palmer (Pass #1)	
Transit from Pigeon Palmer to Martin Cubb	7
SS 1 & 3 Martin Cubb (Pass #1)	
Transit from Martin Cubb to Colen Brazil	8
SS 2 & 4 Colen Brazil (Pass #1)	
Transit from Colen Brazil to Floyd Tower Berryman	9
SS 8 & 10 Floyd Tower to Berryman (Pass #2)	
Transit from Floyd Tower Berryman to Pigeon Palmer	6
SS 9 & 11 Pigeon Palmer (Pass #2)	
Transit from Pigeon Palmer to Martin Cubb	7
SS 1 & 3 Martin Cubb (Pass #2)	
Transit from Martin Cubb to Colen Brazil	8
SS 2 & 4 Colen Brazil (Pass #2)	
Transit from Colen Brazil to Lions Club SS	11
SS 7 Lions Club Superspecial	
Transit from Lions Club SS to Twin Eagle Service	13

2023 Show-Me Rally, Friday

Transit from Twin Eagle Service to Kingston South

Distance: 19.92 miles

Transit Time: 31 minutes

INST	MILEAGE	INTERVAL	TULIP	COMMENT	DECR
1	0.00	0.00		MTC Service Out	19.92
2	0.02	0.02		Left onto Gun Club Rd	19.90
3	0.65	0.63		Left onto Hwy 185	19.27
4	0.84	0.19		Hwy AA on Right	19.08
5	2.21	1.37		Left onto Hwy 8 (35 mph); Right Turn then Left at Stop; DO NOT GO STRAIGHT	17.71
6	2.46	0.25		Speed Limit 30	17.46
7	2.76	0.30		Hwy E on Left	17.16
8	3.07	0.31		Speed Limit 30	16.85
9	3.43	0.36		E Casey St on Left	16.48
10	3.56	0.12		Hwy P on Right	16.36
11	3.75	0.19		Left onto Hwy 21	16.17
12	5.10	1.35		Cross Hwy E	14.82
		4.09			

2023 Show-Me Rally, Friday

Page 2 of 13

Transit from Twin Eagle Service to Kingston South

Distance: 19.92 miles

Transit Time: 31 minutes






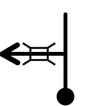






INST	MILEAGE	INTERVAL	TULIP	COMMENT	DECR
13	9.19	4.09		"50 mph"	10.73
14	9.95	0.76		Hwy 47 on Right	9.97
15	10.25	0.30		Pat Daly Rd on Left	9.67
16	14.87	4.62		Left on Hwy 47; Over Old Miner Creek	5.05
17	16.42	1.55		Bridge over Mineral Fork	3.50
18	17.87	1.45		Left on Kingston Rd	2.05
19	18.82	0.95		Driveway on Left; Small Bridge; Begin quiet zone	1.10
20	19.67	0.85		Driveways Right and Left at Top of Hill; End quiet zone	0.25
21	19.91	0.24			0.01
22	19.92	0.01		ATC	0.00
		0.00			

2023 Show-Me Rally, Friday

Transit from Kingston South to Kingston South (Repeat)

Distance: 16.90 miles

Transit Time: 29 minutes













INST	MILEAGE	INTERVAL	TULIP	COMMENT	DECR
1	0.00	0.00		FTC	16.90
2	0.04	0.04		Narrow Uphill Bridge	16.86
3	0.33	0.29		Left on Hwy F	16.57
4	3.03	2.70		Left onto Pat Daly Rd	13.87
5	7.23	4.20		Left onto Hwy 21 North	9.67
6	11.85	4.62		Left on Hwy 47; Over Old Miner Creek	5.05
7	13.40	1.55		Bridge over Mineral Fork	3.50
8	14.85	1.45		Left on Kingston Rd	2.05
9	15.80	0.95		Driveway on Left; Small Bridge; Begin quiet zone	1.10
10	16.65	0.85		Driveways Right and Left at Top of Hill; End quiet zone	0.25
11	16.89	0.24			0.01
12	16.90	0.01		ATC	0.00
		0.00			

2023 Show-Me Rally, Friday

Transit from Kingston South to Floyd Tower Berryman

Distance: 15.68 miles

Transit Time: 26 minutes

INST	MILEAGE	INTERVAL	TULIP	COMMENT	DECR
1	0.00	0.00		FTC	15.68
2	0.04	0.04		Narrow Uphill Bridge	15.64
3	0.33	0.29		Right on Licksillet Rd	15.35
4	0.50	0.17		Bear Left at Y; Rogue Creek on Right	15.18
5	1.93	1.43		Disused Railroad Tracks	13.75
6	4.33	2.40		Left; Onto Hwy 185	11.35
7	6.37	2.04		Bridge over Fourche Renault Creek	9.31
8	8.65	2.28		Over Crest; Right at Pleasant Hill Rd; Begin Quiet Zone; Church on Corner	7.03
9	9.37	0.72		Narrow Bridge; Possible Livestock Present	6.31
10	9.82	0.45		Quiet Zone; Houses on Both Sides	5.86
11	10.38	0.56		Right onto Hwy AA; End of Quiet Zone	5.30
12	11.41	1.03		Hyland Rd. on Right (no sign)	4.27
		1.50			


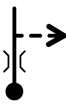

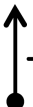

2023 Show-Me Rally, Friday

Page 5 of 13

Transit from Kingston South to Floyd Tower Berryman

Distance: 15.68 miles

Transit Time: 26 minutes





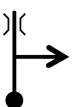



INST	MILEAGE	INTERVAL	TULIP	COMMENT	DECR
13	12.91	55 1.50		"Edge Clif" Sign on Left	2.77
14	14.64	55 1.73		Right; Onto Floyd Tower Rd "Fourche Renault Creek"	1.04
15	14.69	35 0.05		LWB; Quiet Zone (30 mph)	0.99
16	15.41	30 0.72		Speed Limit 20	0.27
17	15.68	20 0.27		ATC	0.00
		20 0.00			

2023 Show-Me Rally, Friday

Transit From Floyd Tower Berryman to Pigeon Palmer

Distance: 4.40 miles

Transit Time: 11 minutes

INST	MILEAGE	INTERVAL	TULIP	COMMENT	DECR
1	0.00	0.00		FTC	4.40
		35		N 37 55.813 W 91 03.699	
2	0.03	0.03		Bear Left at Campground FR 2275 on R	4.37
		35			
3	0.22	0.19		Bear Right; Trotter Rd on Left	4.18
		35			
4	1.26	1.04		Left onto Hwy 8 (55 mph)	3.14
		55		N 37 54.879 W 91 03.612	
5	1.57	0.31		Right onto Pigeon Roost (no sign) (35 mph)	2.83
		35		N 37 54.839 W 91 03.269	
6	1.83	0.26		LWB	2.57
		35		N 37 54.613 W 91 03.274	
7	4.21	2.38		FR 2514 on Right	0.19
		35		N 37 52.999 W 91 01.865	
8	4.40	0.19		ATC	0.00
		35		N 37 52.880 W 91 01.902	
		0.00			







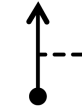


2023 Show-Me Rally, Friday

Page 7 of 13

Transit from Pigeon Palmer to Martin Cubb

Distance: 10.66 miles

Transit Time: 14 minutes

INST	MILEAGE	INTERVAL	TULIP	COMMENT	DECR
1	0.00	0.00		FTC	10.66
		35		N 37 50.521 W 90 59.720	
2	0.07	0.07		Left, Downhill; Past Church (35 mph)	10.59
		35		N 37 50.461 W 90 59.762	
Note: Do not park in church lot					
3	0.10	0.03		Straight; Welker Rd on L Over LWB	10.56
		35		N 37 50.443 W 90 59.758	
4	0.18	0.08		Left Onto Hwy Z (55 mph)	10.48
		55		N 37 50.369 W 90 59.751	
5	2.33	2.15		Left onto Hwy C (55 mph)	8.33
		55		N 37 49.277 W 90 58.070	
6	6.11	3.78		Right Onto Hwy DD	4.55
		55		N 37 48.457 W 90 54.568	
7	8.84	2.73		Ridge Rd on Right	1.82
		55		N 37 46.766 W 90 56.365	
8	10.51	1.67		Right onto Martin Rd	0.15
		30			
9	10.66	0.15		ATC	0.00
		30		N 37 45.495 W 90 56.843	
		0.00			


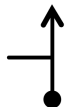


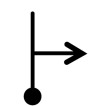


2023 Show-Me Rally, Friday

Page 8 of 13

Transit from Martin Cubb to Colen Brazil

Distance: 2.74 miles

Transit Time: 7 minutes

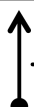
INST	MILEAGE	INTERVAL	TULIP	COMMENT	DECR
1	0.00	0.00		FTC	2.74
		35		N 37 46.477 W 91 00.122	
2	0.11	0.11		FS 2658 on Left	2.63
		35			
3	0.47	0.36		Right onto Hwy C	2.27
		55		N 37 46.757 W 91 00.350	
4	1.52	1.05		Left at crest Onto Moses Rd (35 mph)	1.22
		35		N 37 47.429 W 90 59.715	
5	2.25	0.73		Right Onto Colen Ridge Rd	0.49
		35		N 37 47.540 W 91 00.436	
6	2.66	0.41		Bear Right Driveway on left	0.08
		35		N 37 47.831 W 91 00.255	
7	2.74	0.08		ATC	0.00
		35		N 37 47.847 W 91 00.256	
		0.00			

2023 Show-Me Rally, Friday

Transit from Colen Brazil to Floyd Tower Berryman

Distance: 25.06 miles

Transit Time: 36 minutes

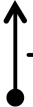

INST	MILEAGE	INTERVAL	TULIP	COMMENT	DECR
1	0.00	0.00		FTC	25.06
		35		N 37 50.486 W 91 04.047	
2	1.01	1.01		FR 2404 on Right	24.05
		35			
3	1.32	0.31		Right onto Hwy Y	23.74
		55		N 37 49.946 W 90 05.271	
4	2.72	1.40		Hwy W on Left	22.34
		55			
5	8.18	5.46		Straight; Hwy Z on L	16.88
		55		N 37 54.555 W 91 07.507	
6	9.11	0.93		Right onto Hwy 8 55 mph	15.95
		55		N 37 55.271 W 91 07.615	
7	10.94	1.83		Berryman Gas Station on Right.	14.12
		55			
8	10.99	0.05		Entering Washington County	14.07
		55			
9	12.98	1.99		Berryman Rd on Left "Berryman Hiking and Riding Area - Mark Twain National Forest"	12.08
		55		N 37 54.879 W 91 03.612	
10	19.59	6.61		Left onto Hwy AA (55 mph)	5.47
		55		N 37 54.843 W 90 56.762	
11	24.02	4.43		Left onto Floyd Tower Rd before bridge "Fourche Renault Creek"	1.04
		35		N 37 57.958 W 90 55.394	
12	24.07	0.05		LWB; Quiet Zone (30 mph)	0.99
		30			
		0.72			

2023 Show-Me Rally, Friday

Transit from Colen Brazil to Floyd Tower Berryman

Distance: 25.06 miles

Transit Time: 36 minutes

INST	MILEAGE	INTERVAL	TULIP	COMMENT	DECR
13	24.79	<div>30</div> 0.72		Speed Limit 20	0.27
14	25.06	<div>20</div> 0.27		ATC	0.00
		<div>20</div> 0.00		N 37 58.546 W 90 55.980	


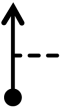

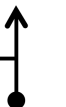








2023 Show-Me Rally, Friday

Page 11 of 13

Transit from Colen Brazil to Lions Club SS

Distance: 29.11 miles

Transit Time: 40 minutes

INST	MILEAGE	INTERVAL	TULIP	COMMENT	DECR
1	0.00	0.00		FTC	29.11
		35		N 37 50.486 W 91 04.047	
2	1.01	1.01		FR 2404 on Right	28.10
		35			
3	1.32	0.31		Right onto Hwy Y	27.79
		55		N 37 49.946 W 90 05.271	
4	2.72	1.40		Hwy W on Left	26.39
		55			
5	8.18	5.46		Straight; Hwy Z on L	20.93
		55		N 37 54.555 W 91 07.507	
6	9.11	0.93		Right onto Hwy 8 55 mph	20.00
		55		N 37 55.271 W 91 07.615	
7	10.94	1.83		Berryman Gas Station on Right.	18.17
		55			
8	10.99	0.05		Entering Washington County	18.12
		55			
9	12.98	1.99		Berryman Rd on Left "Berryman Hiking and Riding Area - Mark Twain National Forest"	16.13
		55		N 37 54.879 W 91 03.612	
10	19.59	6.61		Straight; Hwy AA on L	9.52
		55		N 37 54.843 W 90 56.762	
11	22.80	3.21		Over Bridge Harmon Rd on R	6.31
		55		N 37 54.710 W 90 53.213	
12	28.04	5.24		Bridge; "Bates Creek"	1.07
		55			
		0.66			

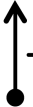

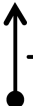
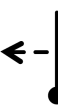

2023 Show-Me Rally, Friday

Page 12 of 13

Transit from Colen Brazil to Lions Club SS

Distance: 29.11 miles

Transit Time: 40 minutes

INST	MILEAGE	INTERVAL	TULIP	COMMENT	DECR
13	28.70	55 0.66		Speed Limit 35 "Potosi"	0.41
14	28.75	35 0.05		Left thru delta onto Hwy 185; Stop Sign	0.36
15	28.82	35 0.07		Speed Limit 55	0.29
16	29.07	55 0.25		Left into Lions Park (20 mph)	0.04
17	29.11	20 0.04		ATC	0.00
		20 0.00			








2023 Show-Me Rally, Friday

Page 13 of 13

Transit from Lions Club SS to Twin Eagle Service

Distance: 1.98 miles

Transit Time: 5 minutes

INST	MILEAGE	INTERVAL	TULIP	COMMENT	DECR
1	0.00	0.00		FTC	1.98
		20		N 37 56.723 W 90 47.908	
2	0.02	0.02		Bear Left Towards Gate; Hwy 185	1.95
		20			
3	0.04	0.01		Left onto Hwy 185 (55 mph)	1.94
		55		N 37 56.728 W 90 47.877	
4	0.21	0.17		"Bates Creek"	1.77
		55			
5	1.10	0.89		Hwy AA on Left	0.88
		55		N 37 57.420 W 90 48.648	
6	1.29	0.19		Right onto Gun Club Rd	0.69
		35			
7	1.98	0.69		Service In	0.00
		35			
		0.00			