



RACE GUIDE

FIA KÁRAI TRANS WORLD RALLYCROSS OF HUNGARY
FIA World Rallycross Championship

CONTENTS

- Local organiser contact details Page 3
- FIA contacts Page 4
- Importation, customs, tolls etc. Page 5
- National and local information Pages 6-8
- Circuit Page 9
- Paddock Page 10
- First aid, hospitals and emergency services Page 11
- PR activities Page 12
- Tickets and hospitality Page 13
- Maps Page 14-16

LOCAL ORGANISER CONTACT DETAILS

ORGANISATION CONTACT

Nyirád Racing Center Nonprofit Kft.

+36 30 520-8774

nyiradracing@gmail.com

GPS: 46.97004981301059, 17.416363007869016

GENERAL MANAGER

Orsolya GYURIS

+36 30 520-8774

nyiradracing@gmail.com

WELCOME CENTRE

info@nyiradracing.hu

SAFETY&RESCUE MANAGER

Roland NAGY

+36 20 581-6138

roland.nagy@gmail.com

PADDOCK MANAGER

Jérôme LARIVE

+32 476 42 97 19

paddock@nyiradracing.hu

MEDIA CONTACT

Pál VIDU

+36 30 965-2176

vidupal69@gmail.com

FIA CONTACTS



FIA OFF-ROAD DEPARTMENT: rallycross@fia.com
Chemin de Blandonnet
2 1215 GENEVE 15 SWITZERLAND
+41 22 544 44 00

ROAD SPORT DIRECTOR: Emilia ABEL
+41 78 236 85 35
eabel@fia.com

TECHNICAL DELEGATE: Iiro PALMI
+358 50 347 5177
ipalmi-consultant@fia.com

SPORTING DELEGATE: James NIXON
+41 78 337 36 23
jnixon@fia.com

CHAMPIONSHIP COORDINATOR: Janina GONZÁLEZ
+41 78 317 67 42
jgonzalez-consultant@fia.com

EVENT COORDINATOR: Bryan TO
+41 78 215 67 05
bto@fia.com

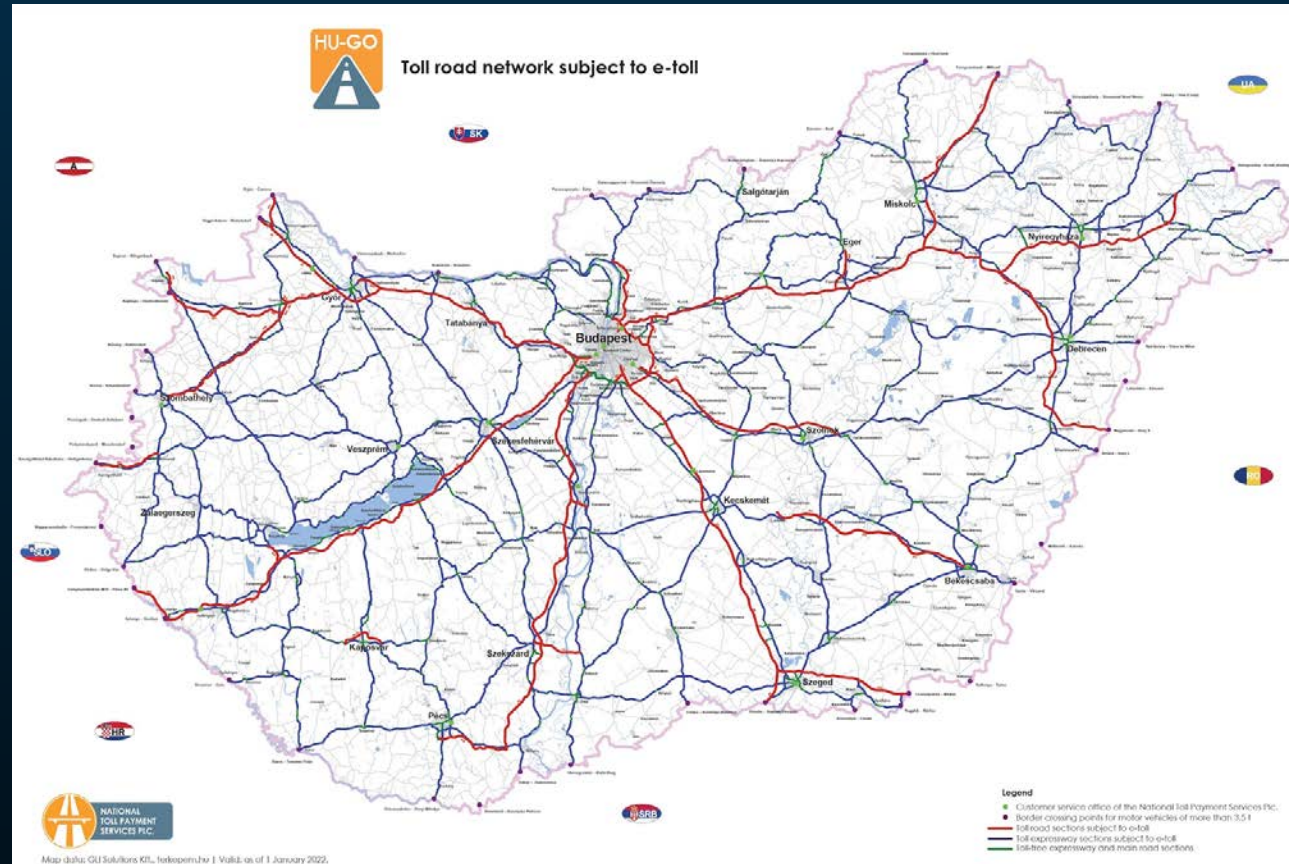
MEDIA DELEGATE: Tom WOOD
+33 6 32 29 29 82
twood@fia.com

SOCIAL MEDIA MANAGER: Sven GOOD
+44 7780 949176
sgood@fia.com

IMPORTATION, CUSTOMS, TOLLS ETC.

In Hungary, vehicles weighing under 3.5 tons have to pay tolls on motorways (e-vignette), vehicles over 3.5 tons also have to pay tolls on expressways. For further information about the Hungarian toll system, see:

- <https://www.hu-go.hu/articles/article/about-the-introduction-of-the-system>
- <https://nemzetiudij.hu/en>



NATIONAL & LOCAL INFORMATION

ABOUT HUNGARY

LOCATION, GEOGRAPHY

Hungary is a landlocked country, located in East-Central Europe and occupying an area of 93,030km². The country's population is less than 10 million including several minorities. The capital city is Budapest with almost two million inhabitants.

The Hungarian terrain is mostly flat to rolling plains with hills and low mountains on the northern border. Hungary's renowned Lake Balaton is the largest lake in Europe. The country is criss-crossed by mighty rivers (Danube, Tisza) which divide and define its regions: Transdanubia (to the west of the Danube), the plain between the Rivers Danube and Tisza, and the Trans-Tisza region (to the east of the Tisza).

ABOUT NYIRÁD

Nyirád is a small village located in the central part of Transdanubia, at the northern side of Lake Balaton. It is surrounded by the towns of Ajka, Tapolca, Devecser and Sümeg approx. 15km away. The village is approx. 61km², the population is less than 2,000. Nyirád is actually an old mining area where aluminium ore (bauxite) was mined for years. Due to bauxite, the colour of the soil in the area has a distinctive red hue.

CLIMATE

Hungary has a temperate seasonal climate with generally warm summers with low overall humidity levels but frequent rain showers and cold snowy winters. The average temperatures range from -4 °C in January to 26 °C in July. The country is protected from extreme weather conditions by the surrounding mountain ranges, the Alps and the Carpathians.

TIME ZONE

Hungary is in the Central European Time Zone (CET), which is one hour ahead of Greenwich Mean Time (GMT+1). The country uses the practice of daylight-saving time, advancing clocks by one hour during the period from the last weekend in March to the last weekend of October.



NATIONAL & LOCAL INFORMATION

ABOUT HUNGARY

LANGUAGE

There is one national language in Hungary: Hungarian.

CURRENCY

Hungary maintains its own currency, the Hungarian Forint (HUF).

- Official Euro exchange rate on 18.06.2025:

1 EUR	403.77 HUF
-------	------------
- Current exchange rate: <https://www.mnb.hu/web/en>

AIRPORTS

- Budapest Liszt Ferenc Airport: <https://www.bud.hu/en>
- Airport Bratislava: <https://www.bts.aero/en/>
- Vienna International Airport: <https://www.viennaairport.com/en/passengers>

ACCOMMODATION NEARBY

- Hotel Gabriella - Tapolca: <https://hotelgabriella.hu/>
- Hunguest Hotel Pelion - Tapolca:
https://www.hunguesthotels.hu/en/hotel/tapolca/hunguest_hotel_pelion/
- Hotel Kapitány - Sümeg: <https://hotelkapitany.hu/en>

approx. 193 km – 2 h

approx. 180 km – 2,5 h

approx. 190 km – 2,5 h

approx. 15 km – 17 min

approx. 14 km – 16 min

approx. 19 km – 21 min



NATIONAL & LOCAL INFORMATION

FOOD STORES NEARBY

- TESCO Hypermarket - Tapolca approx. 14 km - 17 min
- SPAR Supermarket - Tapolca approx. 13 km - 15 min
- TESCO Hypermarket - Sümeg approx. 18 km - 20 min
- LIDL Supermarket - Sümeg approx. 18 km - 20 min
- SPAR Supermarket - Sümeg approx. 17 km - 19 min

LOCAL TAXI CONTACT

Tapolca Taxi

+36 30 505-2919

WEATHER FORECAST

<https://www.idokep.hu/30napos/Nyir%C3%A1d>

<https://weather.com/en-GB/weather/today/l/4456bb3c5031d74ee51f2ec62095d9d070d1e86a907ca6c7914cd1d164ed0005>

GOOD TO KNOW

- Hungary uses the metric system for units of measurements
- Hungarian date notation: year/month/day
- Hungarian names: family name comes first

GAS STATIONS NEARBY

- MOL gas station - Tapolca approx. 13 km - 14 min
- Shell gas station - Tapolca approx. 14 km - 17 min
- MOL gas station - Sümeg approx. 19 km - 20 min
- Shell gas station - Sümeg approx. 18 km - 19 min

CIRCUIT

NYIRÁD RACING CENTER

GPS REFERENCE: 46.97003468303655, 17.416244584659243

8454 Nyirád, Hungary

Lot number: 075/9

DELIVERY TO THE CIRCUIT

In case competitors would like to send any package to the circuit, please address them to: 8454 Nyirád, Hungary, Nyirád Racing Center, Autoverseny palya. When arranging the delivery, please inform us via e-mail in advance.

CONTACT PERSON: Orsolya GYURIS
+36 30 520-8774
nyiradracing@gmail.com

WELCOME CENTRE

The Welcome Centre for teams is located at the track's main entrance (see map on page 16). It is pointed out by signage.

Opening hours:

- On Wednesday 16th July from 09:00 to 18:00
- On Thursday 17th July from 08:00 to 20:00
- On Friday 18th July from 08:00 to 20:00
- On Saturday 19th July from 08:00 to 17:00
- On Sunday 20th July from 08:00 to 17:00



Nyirád Racing Center is located 25km north of Lake Balaton. The racetrack is located on the outskirts of Nyirád, south-west of the village, approx. 5km away. **It can only be approached from the east by the Tapolca-Nyirád road; the service road is indicated by a sign.**

The road's GPS coordinates:
46.96105868632257, 17.44116807482407.

The circuit has a length of 1,220 meters (1,290 meters with joker lap) and width of 12-16 metres. Its composition is approximately 48% gravel and 52% asphalt. The direction of the circuit is anti-clockwise, with pole position on the left of the grid.

PADDOCK

PADDOCK MANAGER

Jérôme LARIVE

+32 476 42 97 19

paddock@nyiradracing.hu

PADDOCK OPENING HOURS

Access to the paddock is only during the Welcome Center opening hours.

EARLY PADDOCK ACCESS

The paddock will be available for an early access from the 7th to the 13th of July, at a daily rate of €50. Please, contact us in advance to book if needed nyiradracing@gmail.com

THE PADDOCK AREA HAS:

- General security
- Lighting
- Power supply
- Toilets and showers
- Drinkable water
- Waste area

RACE OFFICE

The race office is located in the main building (see map on page 16).

Opening hours:

- | | |
|-------------------------|----------------------|
| ▪ On Thursday 17th July | from 09:00 to 17:00* |
| ▪ On Friday 18th July | from 09:00 to 20:00 |
| ▪ On Saturday 19th July | from 08:00 to 20:00 |
| ▪ On Sunday 20th July | from 08:00 to 20:00 |

*may change, due to Opening Ceremony in Tapolca.

IMPORTANT

Mechanics are only allowed until the end of the pre-grid building. They are not allowed to use the service road that goes from the end of the pre grid building to the grid.

No paddock vehicles of any kind are allowed at this event.

FIRST AID, HOSPITALS & EMERGENCY SERVICES

FREE EMERGENCY HOTLINE: **112**
AMBULANCE: **104**
FIRE SERVICE: **105**
POLICE: **107**
EMERGENCY TOW TRUCK SERVICE: **188**

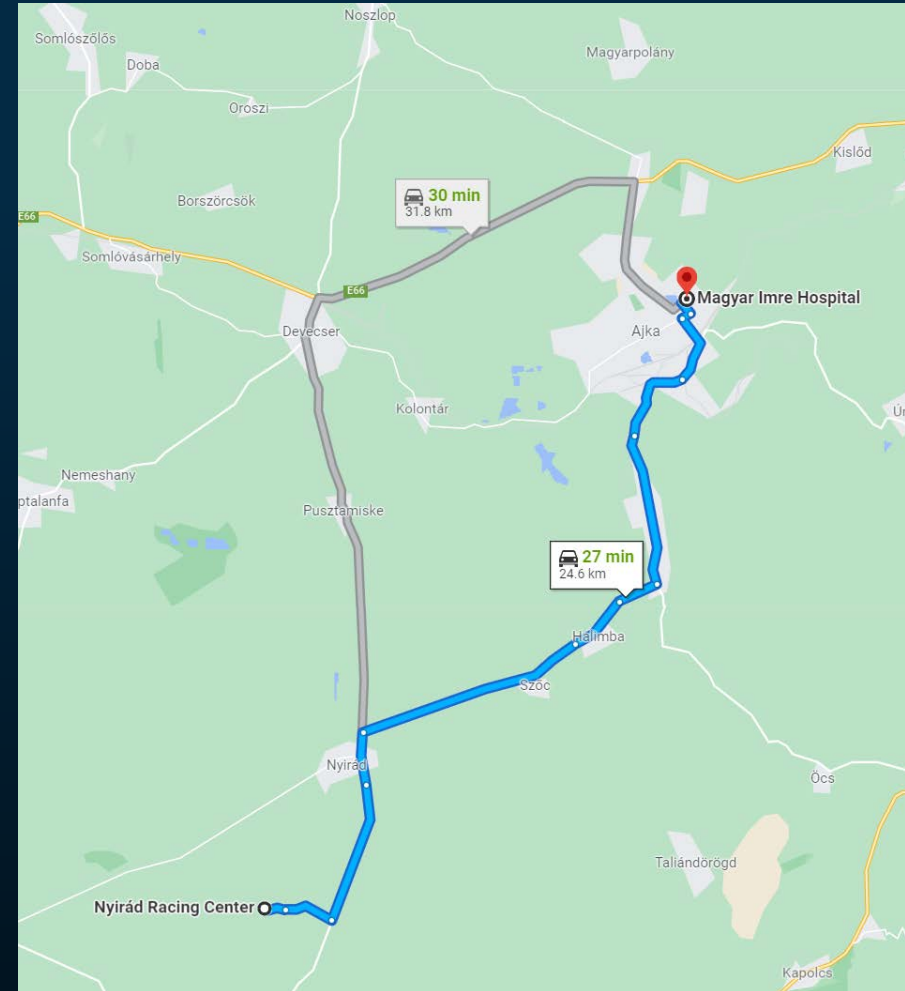
MEDICAL CENTRE PADDOCK

Opening hours:

- On Thursday 17th July from 08:00 to 19:00
- On Friday 18th July from 08:00 to 19:00
- On Saturday 19th July from 08:00 to 19:00
- On Sunday 20th July from 08:00 to 19:00

NEAREST HOSPITAL: Magyar Imre Hospital, Ajka

- **Address:** 8400 Ajka, Korányi Frigyes Str. 1.
- **GPS reference:** 47.11140605145494, 17.56549714032143



PR ACTIVITIES

The **Opening ceremony** will take place in Tapolca on Thursday 17th July 2025. Meet your fans, engage with them and sign autographs, take pictures and promote your team.

SCHEDULE

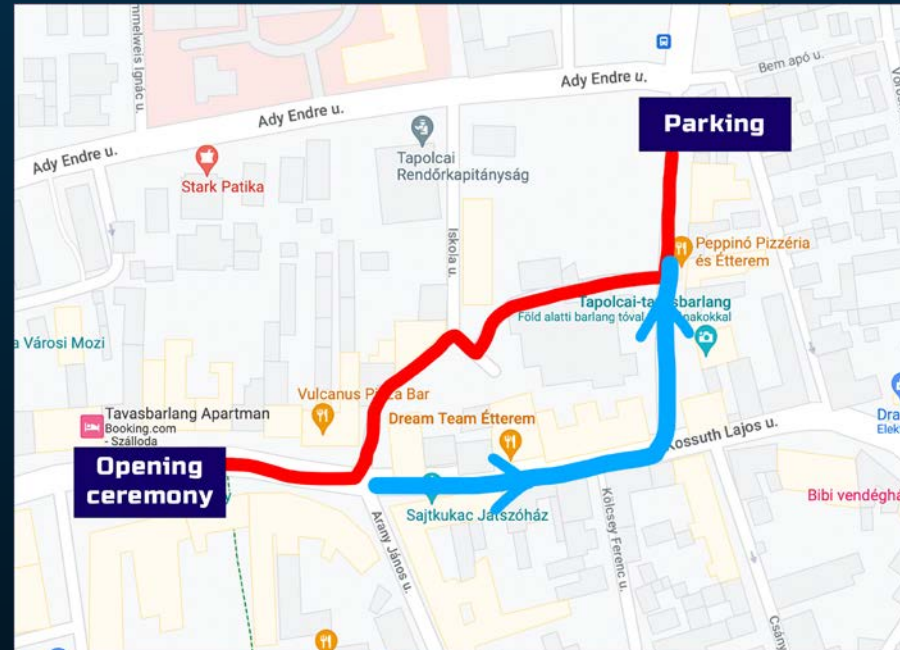
- 16:00 Meeting at the pre-grid area
- 16:40 Departure to Tapolca in convoy
- 17:30 Opening ceremony in Tapolca
- 19:00-19:30 Departure back to the circuit

For further information, contact:

Janina GONZÁLEZ

+41 78 317 67 42

jgonzalez-consultant@fia.com



TICKETS & HOSPITALITY

TICKET	LOCAL
Weekend Grandstand	75 €
Weekend Grandstand Junior	46 €
Weekend Standing	59 €
Weekend Standing Junior	32 €
Saturday Grandstand	42 €
Saturday Grandstand Junior	26 €
Saturday Standing	31 €
Saturday Standing Junior	19 €
Sunday Grandstand	51 €
Sunday Grandstand Junior	31 €
Sunday Standing	40 €
Sunday Standing Junior	24 €
Parking	4 €

Junior Standing tickets: valid for children between the ages of 12 to 15.
Tickets are free of charge for children aged under 12 .

Junior Grandstand tickets: valid for children between the ages of 6 to 15.
Tickets are free of charge for children aged under 6.

Seating is available on a first-come, first-served basis.

World RX of Hungary

General Map 2025



LEGEND

- GENERAL**
- Evacuation roads
- 1 Entrance to the paddock
- 2 Pre-grid area
- 3 Exit of the circuit
- 4 Car wash
- 5 Toilet and drinking water
- WC Toilet
- Shower
- W Water connections (not drinking water)
- Drinking water
- WD Waste disposal
- Welcome centre
- CIRCUIT SAFETY ORGANISATION**
- F Fire point
- FB Fire Brigade
- FP Fire Post
- MC Medical Centre
- Ambulance
- RC Rescue Car
- Breakdown service
- Fire extinguisher used for the race
- Fire extinguisher used for general safet
- GAS Gas tank
- OIL Used oil
- KEE Extrication team
- Tow trucks
- Trailer
- Emergency exit
- Power supply
- Backup power source
- Fire water point
- Quarantine area
- OFFICIALS**
- 6 Timekeeping
- 7 Race Office and Stewards' meeting room, CLO
- 8 Press Office
- 9 FIA Office
- 10 Pre-grid
- 11 Scrutineering Area RX3
- 12 FIA Scrutineering office
- 13 Weight and noise check, tyre check
- 14 Race control
- 15 Drivers briefing
- J Joker-lap
- ALM Joker-lap Marshal
- PC Podium ceremony
- MP Marshal's Post
- PF Parc Fermé
- 5 Tower for Commentators
- WE Weighbridge
- OTHERS**
- Bar
- VIP TV tower
- Spotter Tower / TV Compound
- Team area
- Buffet

- CIRCUIT DRAWING**
- Barrier of 2 rows of tyres
- Conveyor belt
- Concrete wall
- Guardrail
- Track verge
- Fences for debris
- Fences for spectators

Paddock - WorldRX of Hungary

OFFICIALS

- 6 Timekeeping
- 7 Race Office and Stewards' meeting room, CLO
- 8 Press Office
- 9 FIA Office
- 10 Pre-grid
- 11 Scrutineering Area RX3
- 12 FIA Scrutineering office
- 13 Weight and noise check, tyre check
- 14 Race control
- 15 Drivers briefing
- 16 Quarantine Zone
- MP Marshal's Post
- PF Parc Fermé
- S Tower for Commentator
- WB Weighbridge

OTHERS

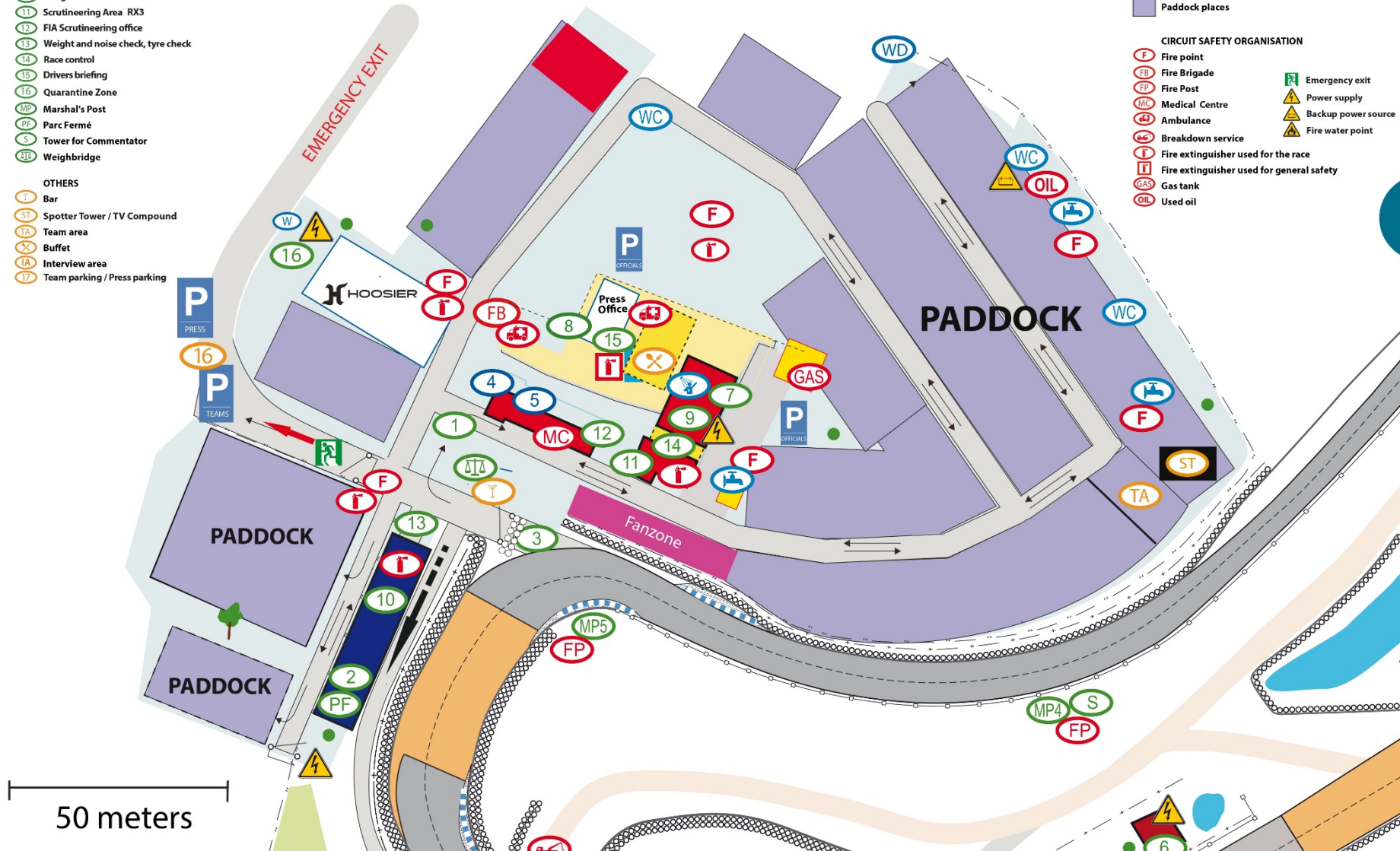
- 1 Bar
- ST Spotter Tower / TV Compound
- TA Team area
- X Buffet
- IA Interview area
- 17 Team parking / Press parking

- CIRCUIT DRAWING**
- Barrier of 2 rows of tyres
 - Conveyor belt
 - Concrete wall
 - Guardrail
 - Track verge
 - Fences for debris
 - Fences for spectators

- GENERAL**
- Evacuation roads
 - 1 Entrance to the paddock
 - 2 Pre-grid area
 - 3 Exit of the circuit
 - 4 Car wash
 - 5 Toilet and drinking water
 - WC Toilet
 - W Showers
 - W Water connections (not drinking water)
 - Drinking water
 - WD Waste disposal
 - Paddock places

CIRCUIT SAFETY ORGANISATION

- F Fire point
- FB Fire Brigade
- FP Fire Post
- MC Medical Centre
- A Ambulance
- Breakdown service
- F Fire extinguisher used for the race
- F Fire extinguisher used for general safety
- GAS Gas tank
- OIL Used oil
- Emergency exit
- Power supply
- Backup power source
- Fire water point

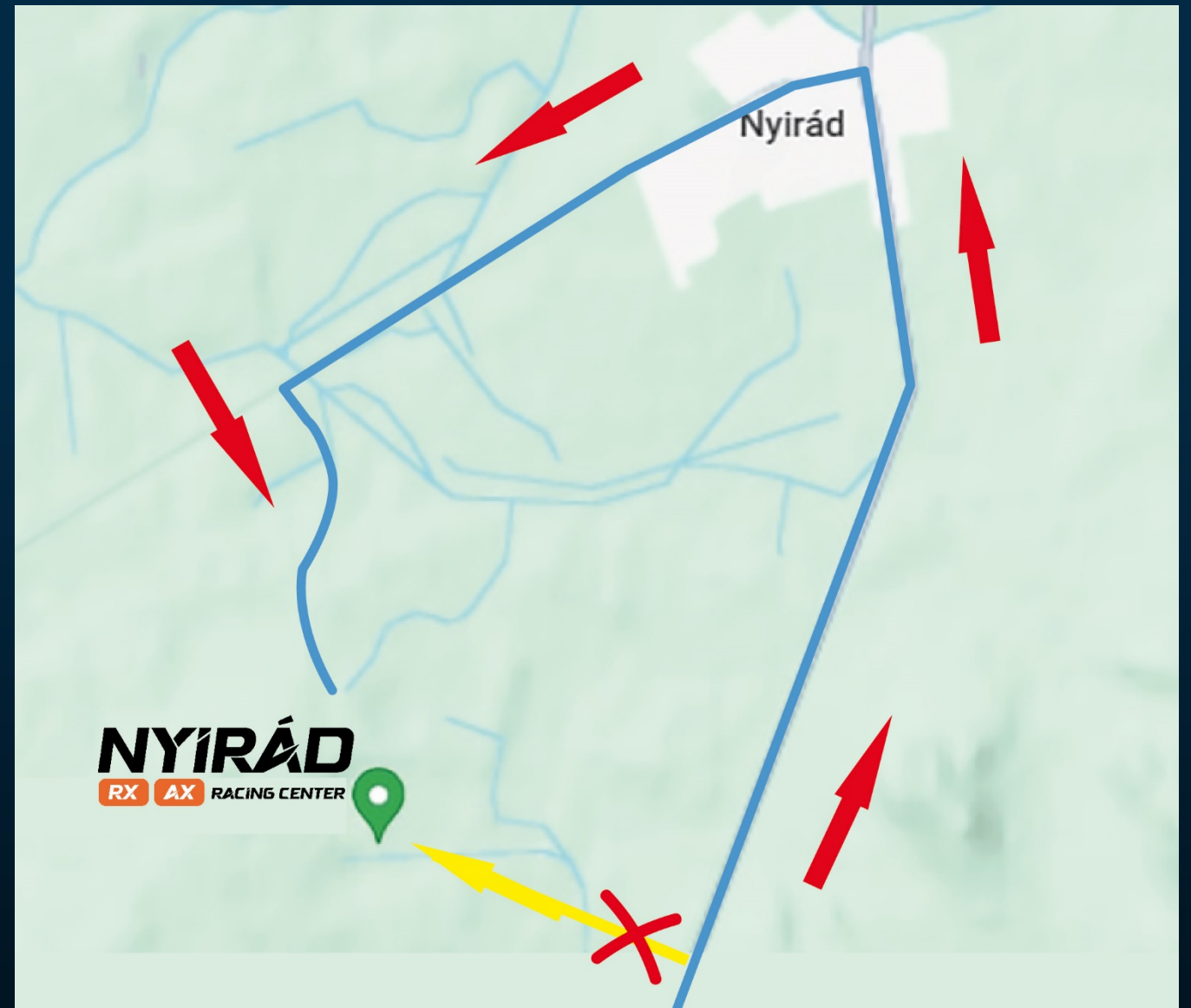


MAPS

CIRCUIT ACCESS:

The yellow route can be used only from **Monday to Friday afternoon**.

Officials, media representatives and team members are asked to use the route marked in blue for **Saturday and Sunday**. Yellow route will be used by spectators at the weekend and you can be easily get caught there by heavy traffic. The accreditation process will continue to take place at the Welcome Centre.





LET'S GO RACING TOGETHER!