



Historic **ACROPOLIS** *Rally'24*



LEG 1
ROAD BOOK
ΒΙΒΛΙΟ ΔΙΑΔΡΟΜΗΣ



SPORTING



LEGENDS

HISTORIC ACROPOLIS RALLY 2024
08-10 November 2024

Saturday 09 November 2024
Sections 1,2,3

Σάββατο 09 Νοεμβρίου 2024
Τμήματα Διαδρομής 1,2,3

ROAD BOOK
ΒΙΒΛΙΟ ΔΙΑΔΡΟΜΗΣ

HISTORIC ACROPOLIS RALLY 2024

08-10 November 2024

August 2024

APPENDIX TO THE REGULATIONS

ΠΑΡΑΡΤΗΜΑ ΚΑΝΟΝΙΣΜΟΥ

Itinerary, distances in kilometers and 1st car's time table.

Δρομολόγιο, χιλιομετρικές αποστάσεις και ωράριο 1ου αυτοκινήτου.

T.C. = Time Control - Σταθμός Ελέγχου Χρόνου

S.S. = Special Stage - Ειδική Διαδρομή

Distance km - Απόσταση σε χιλιόμετρα

Leg - Σκέλος (Ημέρα)

Section - Τμήμα διαδρομής

Average Speed - Μέση Ωριαία Ταχύτητα

Target Time - Ιδανικός Χρόνος

Partial km - Μερικά Χιλιόμετρα

Total km - Ολικά Χιλιόμετρα

Direction - Κατεύθυνση

Information - Πληροφορίες

1st Car's Time Table - Ωράριο 1ου Αυτοκινήτου

T = Tarmac - Άσφαλτος

G = Gravel - Χώμα

C = Cement - Τσιμέντο

09.11.2024

Olympic Athletic Center of Athens - Service B OUT - Parc Ferme IN

T.C.0 - T.C.3A 175.19km 3SS 42.98km

T.C.3B - T.C.5A 146.06km 2SS 21.43km

T.C.5B - T.C.6B 90.22km 1SS 17.63km

HISTORIC ACROPOLIS RALLY 2024

08-10 November 2024

A thicker line between DIRECTION and INFORMATION indicates GRAVEL Road.

Η φαρδιά γραμμή μεταξύ ΚΑΤΕΥΘΥΝΣΗΣ και ΠΛΗΡΟΦΟΡΙΩΝ δείχνει ότι ο δρόμος είναι ΧΩΜΑ.

Petrol Stations shown, can be used for refuelling.

Τα εμφανιζόμενα πρατήρια υγρών καυσίμων, μπορούν να χρησιμοποιηθούν για ανεφοδιασμό.

The Road Book was documented from April to June 2024. Any changes to the itinerary and the road signs since then will be communicated in a bulletin.

Η καταγραφή της διαδρομής έγινε από τον Απρίλιο μέχρι τον Ιούνιο 2024. Κάθε αλλαγή στην διαδρομή ή στη σήμανση θα ανακοινώνεται με Δελτίο Πληροφοριών.

HISTORIC ACROPOLIS RALLY 2024

08-10 November 2024

Symbols used in the road book Σύμβολα που χρησιμοποιούνται στο βιβλίο διαδρομής



Σταθμός Ελέγχου Χρόνου
Time Control



Εκκίνηση Ειδικής Διαδρομής
Start Special Stage



Τέλος Ειδικής Διαδρομής
End Special Stage



Στοπ Ειδικής Διαδρομής
Stop Special Stage



Αρχή

Ανεφοδιασμός Αρχή
Refuelling Start



Τέλος

Ανεφοδιασμός Τέλος
Refuelling End



Φύλακας
Marshal



Ενδιάμεσος
Radio Point




Ζώνη Τεχνικής Βοήθειας
Service Zone



Ασθενοφόρο
Ambulance



Αυτ/το άμεσου επεμβάσεως
Direct response vehicle



Γερανός
Breakdown vehicle



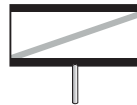
Πυροσβεστικό
Fire-fighting vehicle




Προσοχή - Κίνδυνος
Caution - Attention



Πινακίδα εισόδου πόλεως
Town entrance sign



Πινακίδα εξόδου πόλεως
Town exit sign



Πινακίδα με κατεύθυνση
που ακολουθούμε
Sign to follow



Πινακίδα εκτός διαδρομής
Sign not to follow



Εκκλησία
Church



Σήραγγα
Tunnel



Ανηφόρα
Uphill



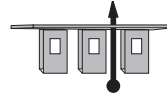
Κατηφόρα
Downhill



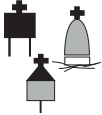
Σπίτι
House



Δέντρα
Trees



Διέλευση από διόδια
Toll post passing



Εικονοστάσι
Small shrine



Επιτρέπεται το σέρβις
Service is allowed



Φωτεινοί σηματοδότες
Traffic lights



Απαγορεύεται το Σέρβις
No Service



Διασταιρούμενα αυτοκίνητα
Crossing Cars



Κολώνα ΔΕΗ-ΟΤΕ
Power/Telephone line



Μπαριέρα
Crash Barrier



Γραμμή τραίνου
Railway lines



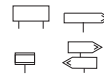
Σημείο μέτρησης
Measuring point



Φράχτης
Fence



Φυσικό αέριο
Natural gas pipeline



Θέση πινακίδας
Road sign location



Γέφυρα
Bridge



Νοσοκομείο / Κέντρο Υγείας
Hospital / Medical Center



Υποχρεωτική πορεία
Direction to Follow

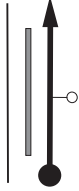
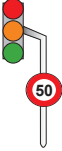

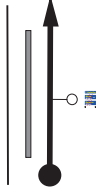

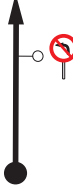
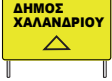
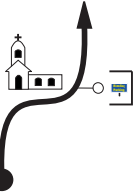



Στροφή σε χωματόδρομο
Turn into gravel road

TRIPMASTER CALIBRATION / ΡΥΘΜΙΣΗ ΟΔΟΜΕΤΡΟΥ

Exiting OMAE OAKA, turn left at the first traffic light on Spyros Louis str towards Chalandri

Στην έξοδο της OMAE αριστερά στο πρώτο φανάρι επί της οδού Σπύρου Λούη προς το Χαλάνδρι

Total km Ολικά χλμ	Partial km Μερικά χλμ	Direction - Κατεύθυνση	Information - Πληροφορίες	km to run
0.00	0.00	 <p style="text-align: center;">1</p>	 <p>0 km/χλμ</p>	3.00
1.00	1.00	 <p style="text-align: center;">2</p>	<p>1 km/χλμ</p>	2.00
1.47	0.47	 <p style="text-align: center;">3</p>		1.53
2.00	0.53	 <p style="text-align: center;">4</p>	<p>2 km/χλμ</p> 	1.00
3.00	1.00	 <p style="text-align: center;">5</p>	<p>3 km/χλμ</p> 	0.00

EMERGENCY SERVICES

If you need to contact the Rally Office for an emergency, please dial:

Name : Aris Nikolopoulos

tel : +30 6945919558

In case of an accident please dial:

166 Ambulance

100 Police

199 Fire

EMERGENCY NUMBER : +30 6945919558

HOSPITALS ON THE RALLY ROUTE

SS1 Moschopodi	Thiva General Hospital	+30 22623 50100
SS2 Thiva	Thiva General Hospital	+30 22623 50100
SS3 Akrefnio	Thiva General Hospital	+30 22623 50100
SS4 Elikonas	Levadeia General Hospital	+30 22610 84100
SS5 Mavroneri	Levadeia General Hospital	+30 22610 84100
SS6 Karoutes 1	Lidoriki Health Center Amfissa General Hospital	+30 22663 50000 +30 22650 22222

ΥΠΗΡΕΣΙΕΣ ΑΜΕΣΗΣ ΕΠΕΜΒΑΣΗΣ

Εάν σε περίπτωση ανάγκης χρειάζεται να επικοινωνήσετε με τη γραμματεία παρακαλούμε καλέστε:

Όνομα : Αθανασίου Τάσος

τηλ. : 6932312712

Σε περίπτωση ατυχήματος παρακαλώ καλέστε:

166 Ασθενοφόρο

100 Αστυνομία

199 Πυρσο. Υπηρεσία

ΤΗΛΕΦΩΝΟ ΕΚΤΑΚΤΟΥ ΑΝΑΓΚΗΣ : 6932312712

ΝΟΣΟΚΟΜΕΙΑ ΣΤΗΝ ΠΟΡΕΙΑ ΤΟΥ ΑΓΩΝΑ

Ε.Δ.1 Μοσχοπόδι	Γενικό Νοσοκομείο Θήβας	22623 50100
Ε.Δ.2 Θήβα	Γενικό Νοσοκομείο Θήβας	22623 50100
Ε.Δ.3 Ακραίφνιο	Γενικό Νοσοκομείο Θήβας	22623 50100
Ε.Δ.4 Ελικώνας	Γενικό Νοσοκομείο Λιβαδειάς	22610 84100
Ε.Δ.5 Μαυρονέρι	Γενικό Νοσοκομείο Λιβαδειάς	22610 84100
Ε.Δ.6 Καρούτες 1	Κέντρο Υγείας Λιδωρικίου Γενικό Νοσοκομείο Άμφισσας	22663 50000 22650 22222

ACCIDENT & SAFETY PROCEDURE

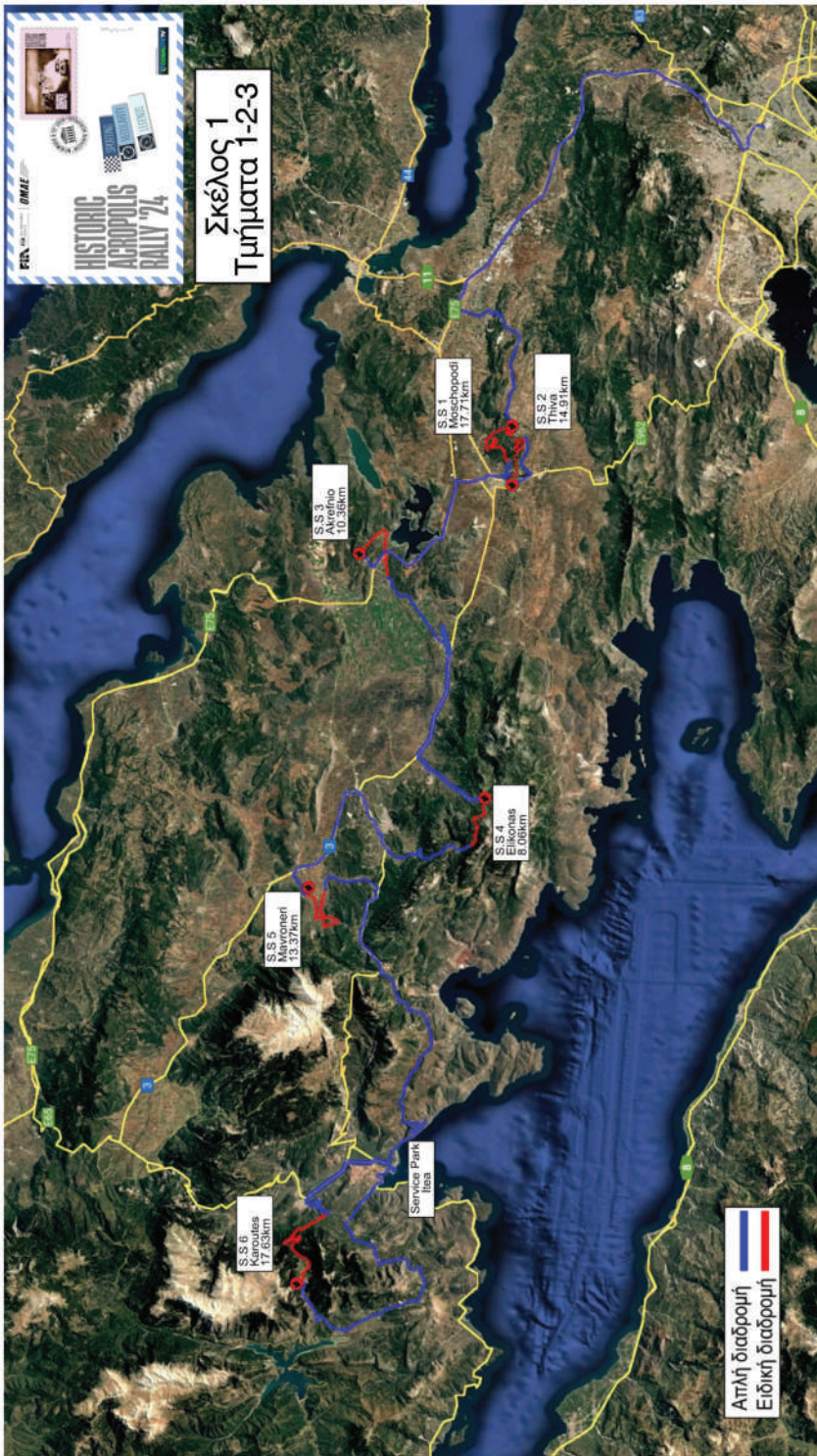
1. When a red "SOS" is displayed it is MANDATORY to stop and assist the crew requiring help. You are responsible to help the injured and make sure that safety services are mobilised as quickly as possible.
 2. The first crew to arrive at the scene of an accident must stop and inform the next car of all the details.
 3. The next car must take the following information to the NEXT radio post which may be the finish control:
 - Competition number of the crew involved.
 - If and how many crew members or spectators are injured.
 - If any crew member or spectator are trapped in or outside the car.
 - Location of the accident, i.e. the closest road book junction or kilometre post.
 - Any other vital information, i.e. fire, water.
 4. The following cars must stop if the red "SOS" is displayed.
 5. All competitors stopped in a stage must place their red triangle at least 50m before where the car is stopped even if the car is clear of the road.
 6. The event emergency telephone number is: +30 6945919558
 7. If you retire you must inform the organisers telephone number: +30 6945919558
-

ΔΙΑΔΙΚΑΣΙΑ ΑΤΥΧΗΜΑΤΟΣ ΚΑΙ ΑΣΦΑΛΕΙΑΣ

1. Όταν επιδειχθεί το κόκκινο "SOS" είναι ΥΠΟΧΡΕΩΤΙΚΟ να σταματήσετε και να βοηθήσετε το πλήρωμα που χρειάζεται βοήθεια. Είστε υπεύθυνοι να βοηθήσετε τον/τους τραυματία/ες και να βεβαιωθείτε ότι τα οχήματα ασφαλείας θα ενεργοποιηθούν το δυνατόν συντομότερα.
2. Το πρώτο πλήρωμα που θα φτάσει στην σκηνή του ατυχήματος πρέπει να σταματήσει και να ενημερώσει τα επόμενα αυτοκίνητα για όλες τις λεπτομέρειες.
3. Το επόμενο αυτό αυτοκίνητο πρέπει να δώσει τις παρακάτω πληροφορίες στον αμέσως επόμενο ενδιάμεσο που μπορεί να είναι και ο τερματισμός:
 - Αριθμό συμμετοχής του πληρώματος που ενεπλάκει στο ατύχημα.
 - Εάν και πόσα μέλη του πληρώματος ή θεατές έχουν τραυματιστεί.
 - Εάν μέλος του πληρώματος ή θεατής έχει εγκλωβιστεί μέσα ή κάτω από το αυτοκίνητο.
 - Τόπο του ατυχήματος, δηλ. την κοντινότερη τουλίπα του road book ή χιλιόμετρο.
 - Οποιαδήποτε άλλη πληροφορία ζωτικής σημασίας, π.χ. φωτιά, νερό κλπ.
4. Τα επόμενα αυτοκίνητα πρέπει να σταματήσουν εάν έχει επιδειχθεί το κόκκινο "SOS".
5. Όλοι οι αγωνιζόμενοι που θα σταματήσουν σε μία ειδική πρέπει να τοποθετήσουν το κόκκινο τρίγωνό τους τουλάχιστον 50μ. πριν από το αυτοκίνητο, ακόμη και αν αυτό είναι εκτός του δρόμου.
6. Το τηλέφωνο άμεσης ανάγκης της οργάνωσης είναι: 6932312712
7. Εάν εγκαταλείψετε πρέπει να ειδοποιήσετε την οργάνωση στο τηλ. : 6932312712



Σκέλος 1 Τμήματα 1-2-3



HISTORIC ACROPOLIS RALLY 2024

08-10 November 2024

LEG 1

Saturday 09 November 2024						sunrise 06:59 sunset 17:17
TC SS	Location	SS dist	Liaison dist	Total dist	Target time	1st car due
TC0	Olympic Athletic Center of Athens					08:30
1			81.75	81.75	1h20'	09:50
SS1	Moschopodi	17.71				09:53
2			2.14	19.85	40'	10:33
SS2	Thiva	14.91				10:36
RZ 1	Remote refuel Thiva BP					
	Refuel venue after SS2 finish		15.28			
	Distance to next refuel	18.42	75.50	93.92		
3			36.52	51.43	1h10'	11:46
SS3	Akrefnio	10.36				11:49
	3A Regroup IN		11.80	22.16	30'	12:19
	Aliartos	42.98	132.21	175.19		
	3B Regroup OUT				40'	12:59
4			24.89	24.89	35'	13:34
SS4	Elikonas	8.06				13:37
RZ 2	Remote refuel Livadeia BP					
	Refuel venue after SS4 finish		17.57			
	Distance to next refuel	13.37	81.96	95.33		
5			40.65	48.71	1h10'	14:47
SS5	Mavroneri	13.37				14:50
	5A Regroup IN		59.09	72.46	1h40'	16:30
	5B Regroup OUT - Service A IN				20'	16:50
	Service A (Itea)	21.43	124.63	146.06	30'	
	5C Service A OUT					17:20
RZ 3	Remote refuel Itea					
	Refuel venue after PF OUT		0.06			
	Distance to next refuel	17.63	72.59	90.22		
6			52.54	52.54	1h20'	18:40
SS6	Karoutes 1	17.63				18:43
	6A Service B IN		20.05	37.68	50'	19:33
	Service B (Itea)	17.63	72.59	90.22	45'	
	6B Service B OUT - Parc Ferme IN					20:18
	SECTIONS 1,2,3	82.04	329.43	411.47		

SECTION 1

SECTION 2

SECTION 3

Early arrival permitted - OVERNIGHT REGROUP

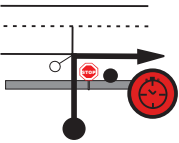


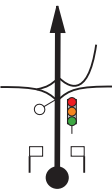


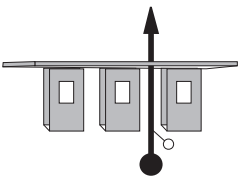
ΙΣΤΟΡΙΚΟ ΡΑΛΛΥ ΑΚΡΟΠΟΛΙΣ 2024

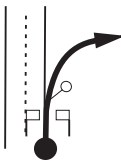

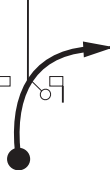

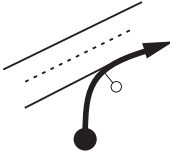

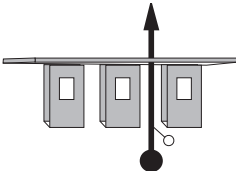



08-10 Νοεμβρίου 2024



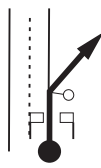

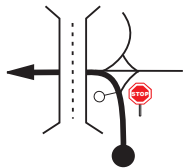

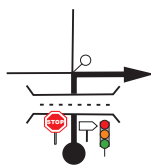

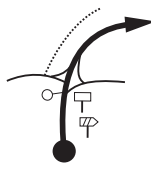

ΣΚΕΛΟΣ 1

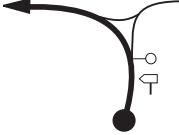


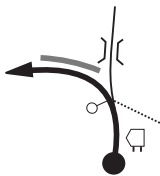


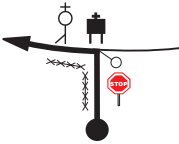





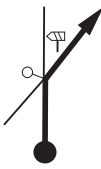


Σάββατο 09 Νοεμβρίου 2024							ανατολή 06:59	δύση 17:17
ΣΕΧ Ε.Δ.	Τοποθεσία	Χλμ Ε.Δ.	Μερικά χλμ	Ολικά χλμ	Ιδανικός χρόνος	Ωράριο 1ου αυτ/του		
ΣΕΧ0	Ολυμπιακό Αθλητικό Κέντρο Αθηνών					08:30		
1			81.75	81.75	1h20'	09:50		
E.Δ.1	Μοσχοπόδι	17.71				09:53		ΤΜΗΜΑ 1
2			2.14	19.85	40'	10:33		
E.Δ.2	Θήβα	14.91				10:36		
ΖΑ 1	Ανεφοδιασμός Θήβα ΒΡ Χώρος ανεφοδιασμού μετά την Ε.Δ.2 Απόσταση μέχρι τον επόμενο ανεφοδιασμό	18.42	15.28	75.50	93.92			
3			36.52	51.43	1h10'	11:46		
E.Δ.3	Ακράϊφνιο	10.36				11:49		
3Α	Ανασυγκρότηση Είσοδος		11.80	22.16	30'	12:19		
	Αλιάρτος	42.98	132.21	175.19				
3Β	Ανασυγκρότηση Έξοδος				40'	12:59		
4			24.89	24.89	35'	13:34		
E.Δ.4	Ελικώνας	8.06				13:37		ΤΜΗΜΑ 2
ΖΑ 2	Ανεφοδιασμός Λιβαδειά ΒΡ Χώρος ανεφοδιασμού μετά την Ε.Δ.4 Απόσταση μέχρι τον επόμενο ανεφοδιασμό	13.37	17.57	81.96	95.33			
5			40.65	48.71	1h10'	14:47		
E.Δ.5	Μαυρονέρι	13.37				14:50		
5Α	Ανασυγκρότηση Είσοδος		59.09	72.46	1h40'	16:30		
5Β	Ανασυγκρότηση Έξοδος - Σέρβις Α Είσοδος				20'	16:50		
	Σέρβις Α (Ιτέα)	21.43	124.63	146.06	30'			
5Γ	Σέρβις Α Έξοδος					17:20		
ΖΑ 3	Ανεφοδιασμός Ιτέα Χώρος ανεφοδιασμού μετά το Πάρκ Φερμέ Απόσταση μέχρι τον επόμενο ανεφοδιασμό	17.63	0.06	72.59	90.22			ΤΜΗΜΑ 3
6			52.54	52.54	1h20'	18:40		
E.Δ.6	Καρούτες 1	17.63				18:43		
6Α	Σέρβις Β Είσοδος		20.05	37.68	50'	19:33		
	Σέρβις Β (Ιτέα)	17.63	72.59	90.22	45'			
6Β	Σέρβις Β Έξοδος - Παρκ Φερμέ Είσοδος					20:18		
	ΤΜΗΜΑΤΑ 1,2,3	82.04	329.43	411.47				



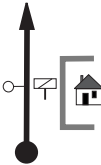

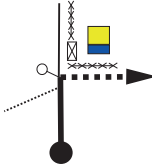




Επιτρέπεται η προάφιξη στον ΣΕΧ 6Β - ΔΙΑΝΥΚΤΕΡΕΥΣΗ

TC 0 Olympic Athletic Center of Athens		DISTANCE	LEG 1	PAGE
TC 1 Moschopodi		81.75 km	R. SECTION 1	11
		AVERAGE SPEED 61.31 km/h	TARGET TIME	1h20'
Total km	Partial km	DIRECTION	INFORMATION	km to run
0.00	0.00		N 38 04 242 E 23 77 926 alt 3m  TC 0 Olympic Athletic Center of Athens	81.75
		1		
0.49	0.49			81.26
		2		
0.68	0.19			81.07
		3		
1.02	0.34			80.73
		4		
1.31	0.29		Toll Post 2.80€	80.44
		5		

TC 0 Olympic Athletic Center of Athens		DISTANCE	LEG 1	PAGE
TC 1 Moschopodi		81.75 km	R. SECTION 1	12
		AVERAGE SPEED	TARGET TIME	1h20'
	61.31 km/h			
Total km	Partial km	DIRECTION	INFORMATION	km to run
3.96	2.65			77.79
		6		
4.14	0.18			77.61
		7		
4.67	0.53			77.08
		8		
21.09	16.42			60.66
		9		
25.22	4.13			56.53
		10		

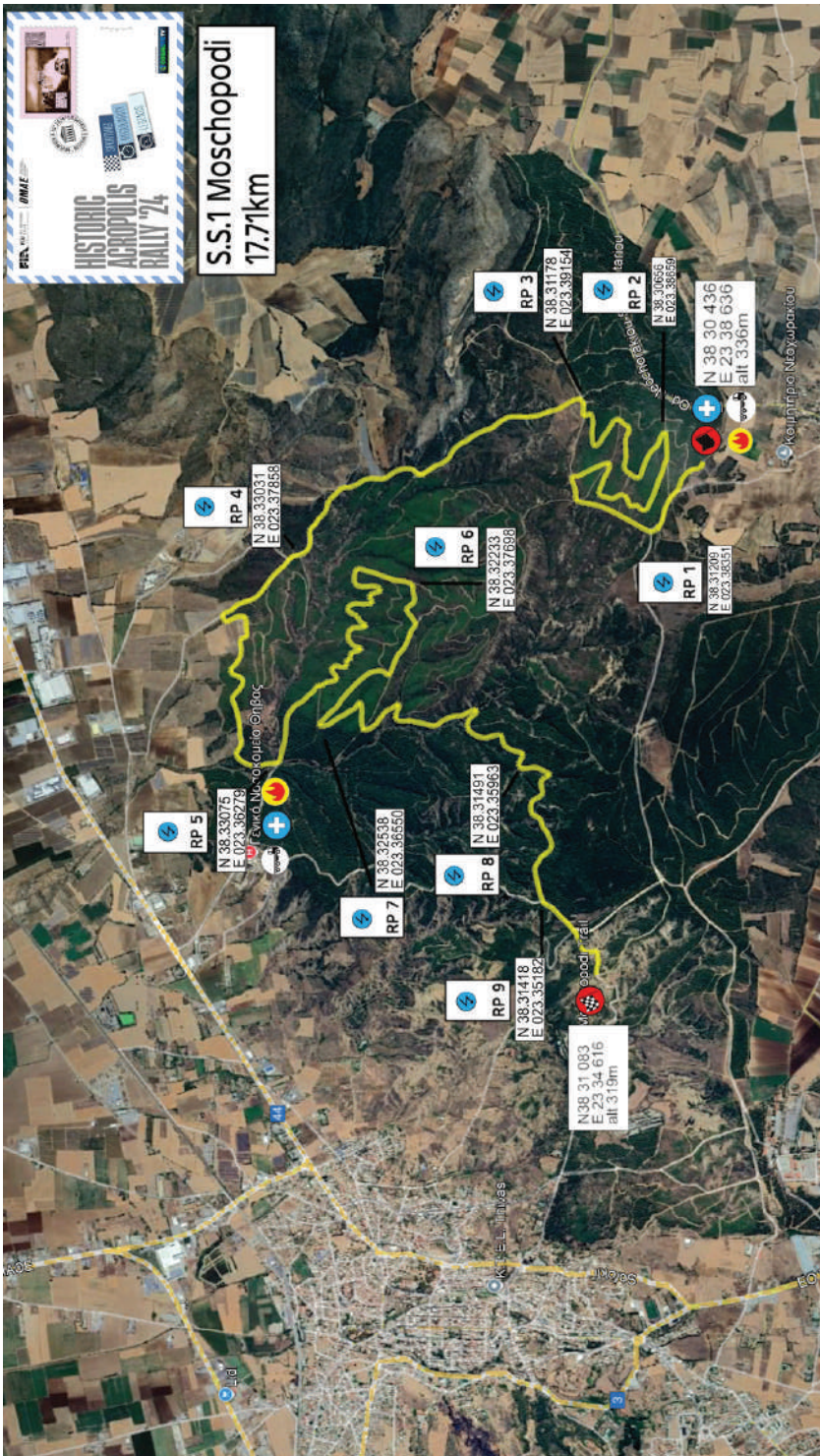
TC 0 Olympic Athletic Center of Athens		DISTANCE	LEG 1	PAGE
TC 1 Moschopodi			R. SECTION 1	
		AVERAGE SPEED	TARGET TIME	1h20'
Total km	Partial km	DIRECTION	INFORMATION	km to run
36.80	11.58	 11		44.95
55.11	18.31	 12		26.64
55.29	0.18	 13		26.46
55.35	0.06	 14		26.40
56.56	1.21	 15		25.19

TC 0 Olympic Athletic Center of Athens		DISTANCE	LEG 1	PAGE
TC 1 Moschopodi			R. SECTION 1	
		AVERAGE SPEED	TARGET TIME	1h20'
Total km	Partial km	DIRECTION	INFORMATION	km to run
58.95	2.39	 16	 	22.80
62.18	3.23	 17	 	19.57
64.04	1.86	 18		17.71
69.88	5.84	 19	<p>N 38 29 764 alt 286m E 23 50 919</p>   	11.87
70.44	0.56	 20	 	11.31

TC 0 Olympic Athletic Center of Athens		DISTANCE	LEG 1	PAGE
TC 1 Moschopodi		81.75 km	R. SECTION 1	15
		AVERAGE SPEED	TARGET TIME	1h20´
	61.31 km/h			
Total km	Partial km	DIRECTION	INFORMATION	km to run
70.67	0.23	 21		11.08
71.18	0.51	 22	<p>N 38 30 250 alt 291m E 23 49 287</p> 	10.57
81.35	10.17	 23	  Gravel	0.40
81.75	0.40	 24	<p>N 38 30 409 alt 329m E 23 38 672</p>  TC 1 MOSCHOPODI 30m → START SS 1	0.00



S.S.1 Moschopodi
17.71km









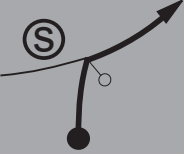



SS 1 Moschopodi - TC & Start



SS 1 Moschopodi - End & Stop



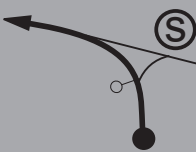


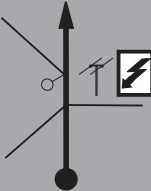

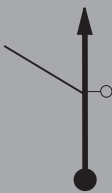




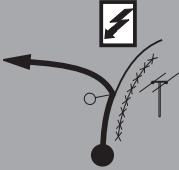

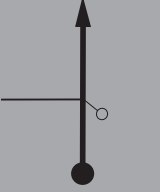
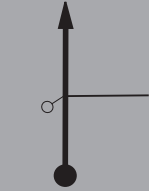


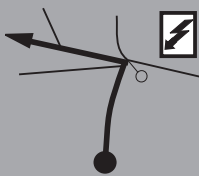
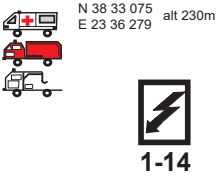
TC 1 Moschopodi		DISTANCE	LEG 1	PAGE	
TC 2 Thiva			R. SECTION 1	19	
SS 1 Moschopodi		17.71km	AVERAGE SPEED	TARGET TIME	
			29.77 km/h	40'	
Total km	Partial km	DIRECTION		INFORMATION	km to run
0.00	0.00	1		 <p>N 38 30 436 alt 336m E 23 38 636</p> <p>START SS 1 Moschopodi 17.71km</p>	19.85
			Gravel		
0.09	0.09	2			19.76
0.29	0.20	3		 <p>1-1</p>	19.56
0.54	0.25	4		 <p>1-2</p>	19.31
0.63	0.09	5		 <p>1-3</p>	19.22






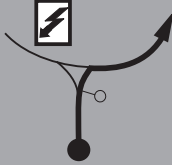

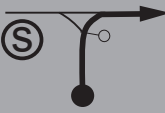

TC 1 Moschopodi		DISTANCE 19.85 km	LEG 1	PAGE	
TC 2 Thiva			R. SECTION 1	20	
SS 1 Moschopodi		17.71km	AVERAGE SPEED 29.77 km/h	TARGET TIME 40'	
Total km	Partial km	DIRECTION		INFORMATION	km to run
1.18	0.55				18.67
		6	16.53		
1.35	0.17				18.50
		7	16.36		
1.63	0.28				18.22
		8	16.08		
2.03	0.40				17.82
		9	15.68		
2.64	0.61				17.21
		10	15.07		

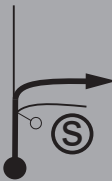



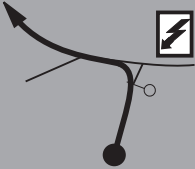

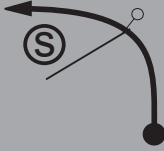

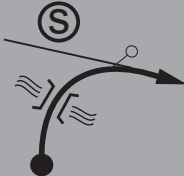

TC 1 Moschopodi		DISTANCE	LEG 1	PAGE	
TC 2 Thiva			R. SECTION 1	21	
SS 1 Moschopodi		17.71km	AVERAGE SPEED	TARGET TIME	
			29.77 km/h	40'	
Total km	Partial km	DIRECTION		INFORMATION	km to run
2.84	0.20			 1-6	17.01
		11	14.87		
3.29	0.45				16.56
		12	14.42		
3.72	0.43			 1-7	16.13
		13	13.99		
4.26	0.54			 1-8	15.59
		14	13.45		
4.39	0.13			 1-8	15.46
		15	13.32		

TC 1 Moschopodi	DISTANCE 19.85 km	LEG 1	PAGE
TC 2 Thiva		R. SECTION 1	22
SS 1 Moschopodi	17.71km	AVERAGE SPEED 29.77 km/h	TARGET TIME 40'

Total km	Partial km	DIRECTION	INFORMATION	km to run
5.68	1.29	 16 12.03	<div style="border: 1px solid black; padding: 2px; width: fit-content; margin-bottom: 5px;"> ΠΡΟΣΟΧΗ ΕΠΙΚΙΝΔΥΝΗ ΠΕΡΙΟΧΗ ΠΕΔΙΟ ΒΟΛΗΣ </div>  1-9	14.17
6.26	0.58	 17 11.45	 1-10	13.59
6.34	0.08	 18 11.37		13.51
6.96	0.62	 19 10.75	 1-11	12.89
7.15	0.19	 20 10.56	 	12.70

TC 1 Moschopodi		DISTANCE	LEG 1	PAGE	
TC 2 Thiva			R. SECTION 1	23	
SS 1 Moschopodi		17.71km	AVERAGE SPEED	TARGET TIME	
			29.77 km/h	40'	
Total km	Partial km	DIRECTION		INFORMATION	km to run
7.57	0.42			12.28	
		21	10.14		
7.85	0.28			12.00	
		22	9.86		
8.08	0.23			11.77	
		23	9.63		
8.70	0.62			11.15	
		24	9.01		
9.24	0.54			10.61	
		25	8.47		

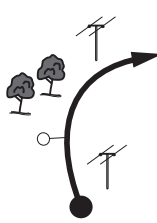



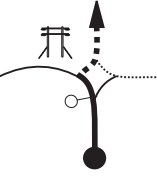


TC 1 Moschopodi		DISTANCE	LEG 1	PAGE	
TC 2 Thiva			R. SECTION 1	24	
SS 1 Moschopodi		17.71km	AVERAGE SPEED	TARGET TIME	
			29.77 km/h	40'	
Total km	Partial km	DIRECTION		INFORMATION	km to run
9.90	0.66				9.95
		26	7.81		
10.60	0.70				9.25
		27	7.11		
11.82	1.22				8.03
		28	5.89		
12.02	0.20				7.83
		29	5.69		
12.34	0.32				7.51
		30	5.37		

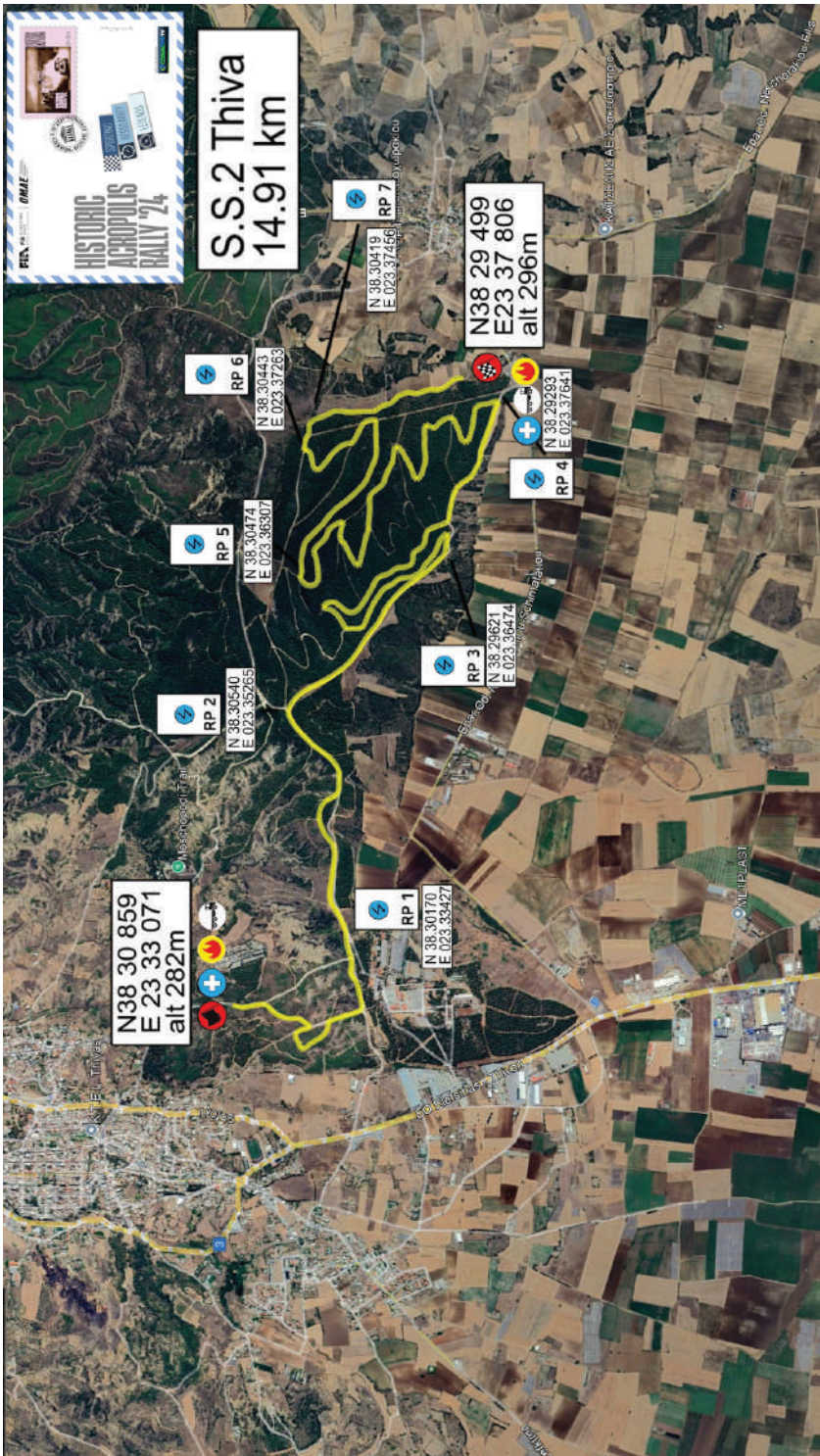
TC 1 Moschopodi		DISTANCE	LEG 1	PAGE	
TC 2 Thiva			R. SECTION 1	25	
SS 1 Moschopodi		17.71km	AVERAGE SPEED	TARGET TIME	
			29.77 km/h	40'	
Total km	Partial km	DIRECTION		INFORMATION	km to run
12.74	0.40			1-18	7.11
		31	4.97		
13.40	0.66			1-19	6.45
		32	4.31		
13.93	0.53			1-20	5.92
		33	3.78		
14.30	0.37			1-21	5.55
		34	3.41		
14.98	0.68			1-22	4.87
		35	2.73		

TC 1 Moschopodi		DISTANCE 19.85 km	LEG 1	PAGE	
TC 2 Thiva			R. SECTION 1	26	
SS 1 Moschopodi		17.71km	AVERAGE SPEED 29.77 km/h	TARGET TIME 40'	
Total km	Partial km	DIRECTION		INFORMATION	km to run
15.60	0.62				4.25
		36	2.11		
16.20	0.60				3.65
		37	1.51		
16.33	0.13				3.52
		38	1.38		
16.48	0.15				3.37
		39	1.23		
17.01	0.53				2.84
		40	0.70		

↗ next in 0.06 ↗

TC 1 Moschopodi		DISTANCE	LEG 1	PAGE	
TC 2 Thiva			R. SECTION 1	27	
SS 1 Moschopodi		17.71km	AVERAGE SPEED	TARGET TIME	
			29.77 km/h	40'	
Total km	Partial km	DIRECTION		INFORMATION	km to run
17.07	0.06	 41 0.64			2.78
17.28	0.21	 42 0.43		 1-26	2.57
17.71	0.43	 43 0.00		N 38 31 083 alt 319m E 23 34 616 END SS 1 Moschopodi	2.14
18.13	0.42	 44		N 38 30 978 alt 294m E 23 34 325 STOP SS 1 Moschopodi ↓ ↓ Tarmac	1.72
18.58	0.45	 45		↓ ↓ ↓ ↓	1.27

TC 1 Moschopodi		DISTANCE	LEG 1	PAGE
TC 2 Thiva			R. SECTION 1	28
SS 1 Moschopodi		17.71km	AVERAGE SPEED	TARGET TIME
			29.77 km/h	40'
Total km	Partial km	DIRECTION	INFORMATION	km to run
19.04	0.46	 46	 Start of Service area	0.81
19.41	0.37	 47	 End of Service area	0.44
19.80	0.39	 48	Gravel	0.05
19.85	0.05	 49	N 38 30 913 E 23 33 091 alt 282m  TC 2 THIVA 40m → START SS 2	0.00



SS 2 Thiva - TC & Start

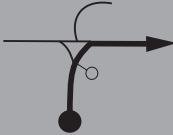
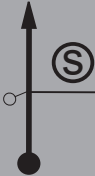

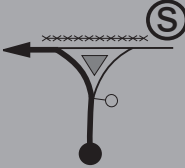

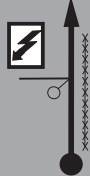





SS 2 Thiva - End & Stop






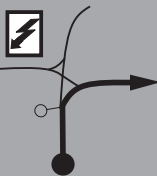



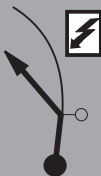

TC 2 Thiva	DISTANCE	LEG 1	PAGE
TC 3 Akrefnio	51.43 km	R. SECTION 1	32
SS 2 Thiva	14.91km	AVERAGE SPEED 44.08 km/h	TARGET TIME 1h10'

Total km	Partial km	DIRECTION	INFORMATION	km to run
0.00	0.00	<p>1 14.91</p>	<p>N 38 30 859 alt 282m E 23 33 071</p> <p>START SS 2 Thiva 14.91km</p> <p>Gravel</p>	51.43
0.20	0.20	<p>2 14.71</p>		51.23
0.38	0.18	<p>3 14.53</p>	<p>2-1</p>	51.05
0.56	0.18	<p>4 14.35</p>		50.87
0.67	0.11	<p>5 14.24</p>	<p>2-2</p>	50.76

TC 2 Thiva		DISTANCE	LEG 1	PAGE	
TC 3 Akrefnio			R. SECTION 1	33	
SS 2 Thiva		14.91km	AVERAGE SPEED	TARGET TIME	
			44.08 km/h	1h10'	
Total km	Partial km	DIRECTION		INFORMATION	km to run
1.06	0.39				50.37
		6	13.85		
1.22	0.16				50.21
		7	13.69		
1.29	0.07				50.14
		8	13.62		
1.66	0.37				49.77
		9	13.25		
1.97	0.31				49.46
		10	12.94		

TC 2 Thiva		DISTANCE	LEG 1	PAGE	
TC 3 Akrefnio			R. SECTION 1	34	
SS 2 Thiva		14.91km	AVERAGE SPEED	TARGET TIME	
			44.08 km/h	1h10'	
Total km	Partial km	DIRECTION		INFORMATION	km to run
2.44	0.47				48.99
2.64	0.20				48.79
2.79	0.15				48.64
2.88	0.09				48.55
3.17	0.29				48.26

↗ next in 0.09 ↘

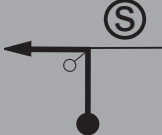

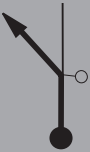


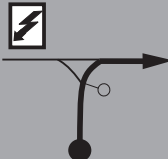

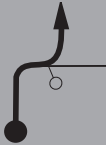
TC 2 Thiva		DISTANCE	LEG 1	PAGE	
TC 3 Akrefnio			R. SECTION 1	35	
SS 2 Thiva		14.91km	AVERAGE SPEED	TARGET TIME	
			44.08 km/h	1h10'	
Total km	Partial km	DIRECTION		INFORMATION	km to run
3.26	0.09			48.17	
		16	11.65		
3.39	0.13			48.04	
		17	11.52		
3.55	0.16			47.88	
		18	11.36		
4.01	0.46			47.42	
		19	10.90		
5.03	1.02			46.40	
		20	9.88		

TC 2 Thiva		DISTANCE	LEG 1	PAGE	
TC 3 Akrefnio			R. SECTION 1	36	
SS 2 Thiva		14.91km	AVERAGE SPEED	TARGET TIME	
			44.08 km/h	1h10'	
Total km	Partial km	DIRECTION		INFORMATION	km to run
6.16	1.13				45.27
		21	8.75		
6.37	0.21				45.06
		22	8.54		
6.71	0.34				44.72
		23	8.20		
7.40	0.69				44.03
		24	7.51		
7.55	0.15				43.88
		25	7.36		

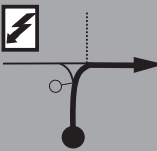





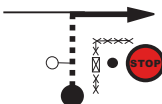

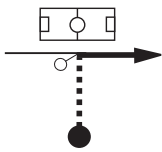

TC 2 Thiva		DISTANCE	LEG 1	PAGE	
TC 3 Akrefnio			R. SECTION 1	37	
SS 2 Thiva		14.91km	AVERAGE SPEED	TARGET TIME	
			44.08 km/h	1h10'	
Total km	Partial km	DIRECTION		INFORMATION	km to run
7.78	0.23				43.65
		26	7.13		
8.43	0.65			N 38 29 293 E 23 37 641 alt 322m 2-18	43.00
		27	6.48		
9.02	0.59			 2-19	42.41
		28	5.89		
9.86	0.84			 2-20	41.57
		29	5.05		
10.26	0.40				41.17
		30	4.65		


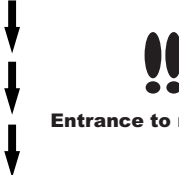

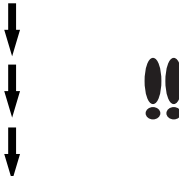
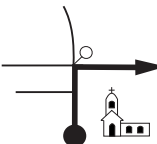
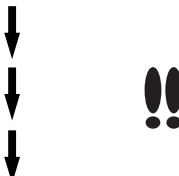



TC 2 Thiva		DISTANCE	LEG 1	PAGE	
TC 3 Akrefnio			R. SECTION 1	38	
SS 2 Thiva		14.91km	AVERAGE SPEED	TARGET TIME	
Total km	Partial km	DIRECTION		INFORMATION	km to run
10.46	0.20				40.97
		31	4.45		
10.92	0.46				40.51
		32	3.99		
11.05	0.13				40.38
		33	3.86		
11.45	0.40				39.98
		34	3.46		
11.69	0.24				39.74
		35	3.22		

TC 2 Thiva	DISTANCE	LEG 1	PAGE
TC 3 Akrefnio	51.43 km	R. SECTION 1	39
SS 2 Thiva	14.91km	AVERAGE SPEED 44.08 km/h	TARGET TIME 1h10'

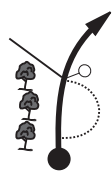







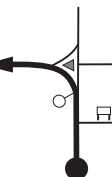

Total km	Partial km	DIRECTION	INFORMATION	km to run
12.91	1.22			38.52
		36 2.00		
13.00	0.09			38.43
		37 1.91		
13.15	0.15			38.28
		38 1.76		
13.64	0.49			37.79
		39 1.27		
13.75	0.11			37.68
		40 1.16		



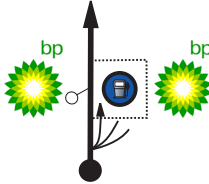

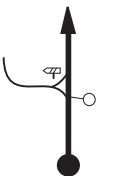

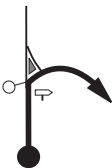

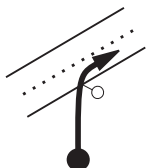

↗ next in 0.06 ↘

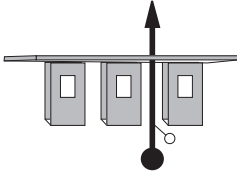



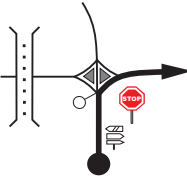





TC 2 Thiva		DISTANCE	LEG 1	PAGE	
TC 3 Akrefnio			R. SECTION 1	40	
SS 2 Thiva		14.91km	AVERAGE SPEED	TARGET TIME	
			44.08 km/h	1h10'	
Total km	Partial km	DIRECTION		INFORMATION	km to run
13.81	0.06			 2-26	37.62
		41	1.10		
14.35	0.54			 2-27	37.08
		42	0.56		
14.91	0.56			 END SS 2 Thiva	36.52
		43	0.00	N 38 29 499 E 23 37 806 alt 296m	
15.24	0.33			 STOP SS 2 Thiva	36.19
		44		N 38 29 446 E 23 37 904 alt 296 m	
15.26	0.02				36.17
		45		Tarmac	

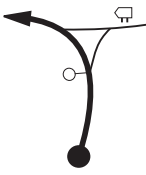


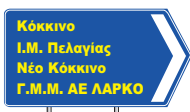
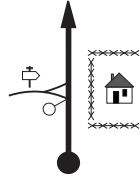

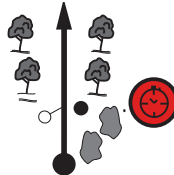

TC 2 Thiva		DISTANCE	LEG 1	PAGE
TC 3 Akrefnio			R. SECTION 1	41
SS 2 Thiva		14.91km	AVERAGE SPEED	TARGET TIME
			44.08 km/h	1h10'
Total km	Partial km	DIRECTION	INFORMATION	km to run
20.37	5.11	 46	 Entrance to main road	31.06
22.60	2.23	 47		28.83
23.84	1.24	 48		27.59
24.32	0.48	 49	 Start of Service area	27.11
24.56	0.24	 50		26.87

TC 2 Thiva	DISTANCE	LEG 1	PAGE
TC 3 Akrefnio	51.43 km	R. SECTION 1	42
SS 2 Thiva	14.91km	AVERAGE SPEED 44.08 km/h	TARGET TIME 1h10'

Total km	Partial km	DIRECTION	INFORMATION	km to run
24.82	0.26	 51	 End of Service area	26.61
25.16	0.34	 52		26.27
25.71	0.55	 53		25.72
26.17	0.46	 54	 !!	25.26
26.49	0.32	 55		24.94

TC 2 Thiva		DISTANCE		LEG 1		PAGE	
TC 3 Akrefnio		51.43 km		R. SECTION 1		43	
SS 2 Thiva		14.91km		AVERAGE SPEED 44.08 km/h		TARGET TIME 1h10'	
Total km	Partial km	DIRECTION		INFORMATION		km to run	
28.00	1.51	 56				23.43	
30.19	2.19	 57		 Refueling Area		21.24	
30.52	0.33	 58				20.91	
30.95	0.43	 59				20.48	
31.19	0.24	 60				20.24	

TC 2 Thiva		DISTANCE	LEG 1	PAGE	
TC 3 Akrefnio			R. SECTION 1	44	
SS 2 Thiva		14.91km	AVERAGE SPEED	TARGET TIME	
			44.08 km/h	1h10'	
Total km	Partial km	DIRECTION		INFORMATION	km to run
34.59	3.40	 61	 Toll Post 4.20€	16.84	
48.64	14.05	 62		2.79	
48.86	0.22	 63		2.57	
48.96	0.10	 64		2.47	
50.11	1.15	 65		1.32	

TC 2 Thiva		DISTANCE	LEG 1	PAGE
TC 3 Akrefnio		51.43 km	R. SECTION 1	45
SS 2 Thiva		14.91km	AVERAGE SPEED	TARGET TIME 1h10'
	44.08 km/h			
Total km	Partial km	DIRECTION	INFORMATION	km to run
50.23	0.12	 66	 ↓ ↓ ↓	1.20
50.29	0.06	 67	 ↓ ↓ ↓	1.14
50.64	0.35	 68	 ↓ ↓ ↓	0.79
51.43	0.79	 69	<p>N 38 45 927 E 23 23 503 alt 250m</p>  <p>TC 3 AKREFNIO 50m → START SS 3</p> ↓ ↓	0.00



SS 3 Akrefnio - TC & Start



SS 3 Akrefnio - End & Stop



TC 3 Akrefnio		DISTANCE	LEG 1	PAGE	
TC 3A Regroup IN		22.16 km	R. SECTION 1	49	
SS 3 Akrefnio		10.36km	AVERAGE SPEED	TARGET TIME 30'	
		44.32 km/h			
Total km	Partial km	DIRECTION		INFORMATION	km to run
0.00	0.00			<p>N 38 45 909 alt 258m E 23 23 295</p> <p>START SS 3 Akrefnio 10.36km</p> <p>Gravel</p>	22.16
0.65	0.65				21.51
0.99	0.34				21.17
1.50	0.51				20.66
2.53	1.03				19.63

↗ next in 0.12 ↘

TC 3 Akrefnio	DISTANCE	LEG 1	PAGE
TC 3A Regroup IN	22.16 km	R. SECTION 1	50
SS 3 Akrefnio	10.36km	AVERAGE SPEED 44.32 km/h	TARGET TIME 30'

Total km	Partial km	DIRECTION	INFORMATION	km to run
2.65	0.12	 6 7.71	 3-5	19.51
3.48	0.83	 7 6.88	 3-6	18.68
3.64	0.16	 8 6.72	 3-7	18.52
4.10	0.46	 9 6.26	 3-8	18.06
4.22	0.12	 10 6.14	 3-9	17.94

TC 3 Akrefnio	DISTANCE	LEG 1	PAGE
TC 3A Regroup IN	22.16 km	R. SECTION 1	51
SS 3 Akrefnio	10.36km	AVERAGE SPEED 44.32 km/h	TARGET TIME 30'

Total km	Partial km	DIRECTION	INFORMATION	km to run
4.68	0.46	<p>11 5.68</p>	<p>3-10</p>	17.48
5.15	0.47	<p>12 5.21</p>	<p>3-11</p>	17.01
5.43	0.28	<p>13 4.93</p>	<p>3-12</p>	16.73
5.62	0.19	<p>14 4.74</p>	<p>3-13</p>	16.54
5.69	0.07	<p>15 4.67</p>	<p>3-14</p>	16.47



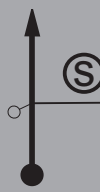

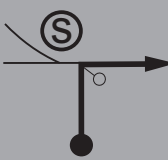

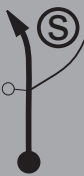



↗ next in 0.07 ↘

TC 3 Akrefnio		DISTANCE		LEG 1	PAGE
TC 3A Regroup IN		22.16 km		R. SECTION 1	52
SS 3 Akrefnio		10.36km	AVERAGE SPEED 44.32 km/h	TARGET TIME	30'
Total km	Partial km	DIRECTION		INFORMATION	km to run
5.76	0.07				16.40
		16	4.60		
5.88	0.12				16.28
		17	4.48		
6.25	0.37				15.91
		18	4.11		
6.35	0.10				15.81
		19	4.01		
6.42	0.07				15.74
		20	3.94		

↗ next in 0.12 ↘

TC 3 Akrefnio	DISTANCE	LEG 1	PAGE
TC 3A Regroup IN	22.16 km	R. SECTION 1	53
SS 3 Akrefnio	10.36km	AVERAGE SPEED 44.32 km/h	TARGET TIME 30'



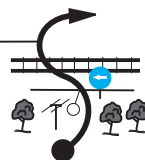
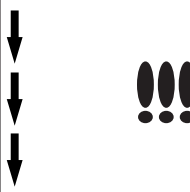
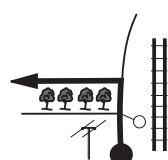

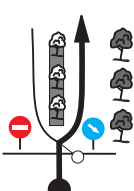

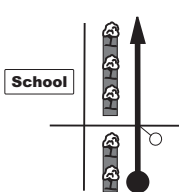

Total km	Partial km	DIRECTION	INFORMATION	km to run
6.54	0.12			15.62
7.13	0.59			15.03
7.38	0.25			14.78
7.63	0.25			14.53
7.94	0.31			14.22

TC 3 Akrefnio		DISTANCE	LEG 1	PAGE	
TC 3A Regroup IN		22.16 km	R. SECTION 1	54	
SS 3 Akrefnio		10.36km	AVERAGE SPEED	TARGET TIME 30'	
			44.32 km/h		
Total km	Partial km	DIRECTION		INFORMATION	km to run
8.37	0.43			 3-23	13.79
		26	1.99		
8.57	0.20			 3-24	13.59
		27	1.79		
8.74	0.17			 3-25	13.42
		28	1.62		
9.75	1.01			 3-26	12.41
		29	0.61		
10.36	0.61			N 38 43 618 alt 109m E 23 19 899  END SS 3 Akrefnio	11.80
		30	0.00		

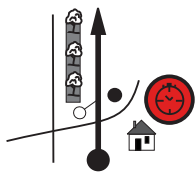

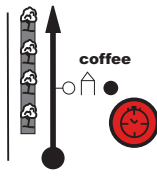

↗ next in 0.18 ↘

TC 3 Akrefnio		DISTANCE		LEG 1		PAGE	
TC 3A Regroup IN		22.16 km		R. SECTION 1		55	
SS 3 Akrefnio		10.36km		AVERAGE SPEED 44.32 km/h		TARGET TIME 30'	
Total km	Partial km	DIRECTION		INFORMATION		km to run	
10.54	0.18			N 38 43 626 alt 107m E 23 19 826 Tarmac		11.62	
10.65	0.11			 Start of Service area		11.51	
11.02	0.37			 End of Service area		11.14	
20.12	9.10			 Aliartos village entrance		2.04	
20.74	0.62					1.42	

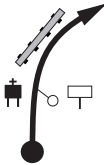





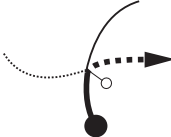



next in 0.10

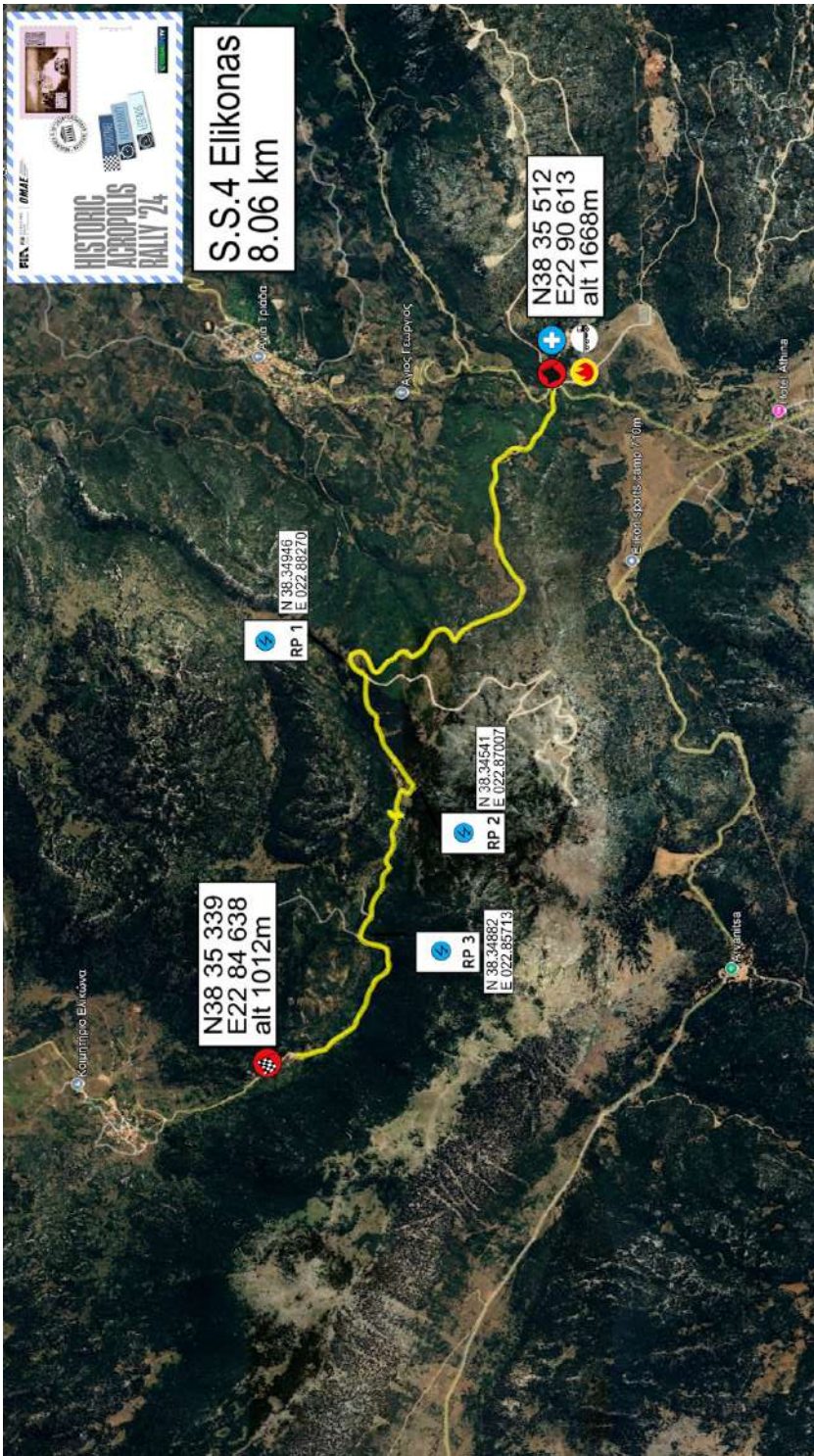
TC 3 Akrefnio		DISTANCE	LEG 1	PAGE	
TC 3A Regroup IN			R. SECTION 1	56	
SS 3 Akrefnio		10.36km	AVERAGE SPEED	TARGET TIME	
			44.32 km/h	30'	
Total km	Partial km	DIRECTION		INFORMATION	km to run
20.84	0.10	36			1.32
21.09	0.25	37			1.07
21.19	0.10	38			0.97
21.60	0.41	39			0.56
21.89	0.29	40			0.27

TC 3 Akrefnio		DISTANCE	LEG 1	PAGE
TC 3A Regroup IN		22.16 km	R. SECTION 1	57
SS 3 Akrefnio		10.36km	AVERAGE SPEED 44.32 km/h	TARGET TIME 30'
Total km	Partial km	DIRECTION		INFORMATION
22.16	0.27			km to run
	41	<p>N 38 37 399 alt 112m E 23 10 382</p> <p>TC 3A Regroup IN</p>		0.00

TC 3A Regroup IN		DISTANCE	LEG 1	PAGE
TC 3B Regroup OUT		—	R. SECTION 2	58
		AVERAGE SPEED	TARGET TIME	40'
Total km	Partial km	DIRECTION	INFORMATION	km to run
		 <p>1</p>	<p>N 38 37 399 alt 112m E 23 10 382</p> <p>40'</p>  <p>TC 3A Regroup IN</p>	
		 <p>2</p>	<p>N 38 37 299 alt 115m E 23 10 173</p>  <p>TC 3B Regroup OUT</p>	

TC 3B Regroup OUT		DISTANCE		LEG 1	PAGE
TC 4 Elikonas		24.89 km		R. SECTION 2	59
		AVERAGE SPEED 42.66 km/h		TARGET TIME	35'
Total km	Partial km	DIRECTION		INFORMATION	km to run
0.00	0.00			N 38 37 299 alt 115m E 23 10 173 TC 3B Regroup OUT	24.89
0.02	0.02				24.87
1.09	1.07				23.80
13.01	11.92				11.88
15.08	2.07				9.81

TC 3B Regroup OUT		DISTANCE	LEG 1	PAGE
TC 4 Elikonas		24.89 km	R. SECTION 2	60
		AVERAGE SPEED 42.66 km/h	TARGET TIME	35'
Total km	Partial km	DIRECTION	INFORMATION	km to run
20.63	5.55	 <p>6</p>		4.26
20.95	0.32	 <p>7</p>	<p>N 38 35 574 alt 358m E 22 91 061</p>  <p>Ag. Triada village entrance</p>	3.94
22.06	1.11	 <p>8</p>	<p>N 38 35 067 alt 420m E 22 90 547</p> 	2.83
24.84	2.78	 <p>9</p>	 <p>Gravel</p>	0.05
24.89	0.05	 <p>10</p>	<p>N 38 33 509 alt 666m E 22 90 660</p>  <p>TC 4 ELIKONAS 40m → START SS 4</p>	0.00



SS 4 Elikonas - TC & Start



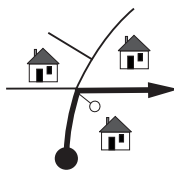

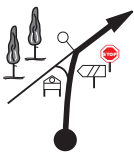

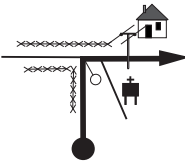


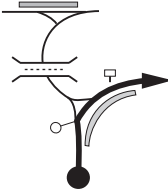


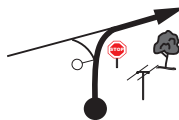





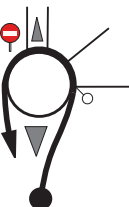




SS 4 Elikonas - End & Stop



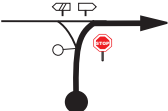
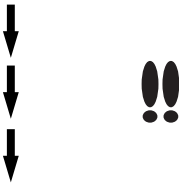


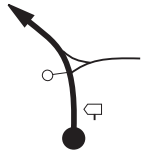

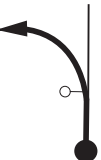



TC 4 Elikonas		DISTANCE	LEG 1	PAGE
TC 5 Mavroneri		48.71 km	R. SECTION 2	64
SS 4 Elikonas		8.06km	AVERAGE SPEED	TARGET TIME 1h10'
		41.75 km/h		
Total km	Partial km	DIRECTION	INFORMATION	km to run
0.00	0.00		<p>N 38 35 508 alt 668m E 22 90 613</p> <p>START SS 4 Elikonas 8.06km</p> <p>Gravel</p>	48.71
		1 8.06		
1.44	1.44		<p>4-1</p>	47.27
		2 6.62		
2.69	1.25		<p>4-2</p>	46.02
		3 5.37		
3.71	1.02		<p>4-3</p>	45.00
		4 4.35		
3.94	0.23		<p>4-4</p>	44.77
		5 4.12		

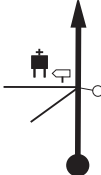

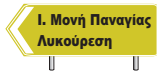
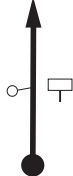





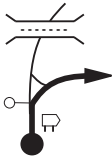


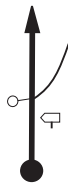


TC 4 Elikonas		DISTANCE	LEG 1	PAGE	
TC 5 Mavroneri			48.71 km		R. SECTION 2
SS 4 Elikonas		8.06km	AVERAGE SPEED	TARGET TIME	
			41.75 km/h	1h10'	
Total km	Partial km	DIRECTION		INFORMATION	km to run
5.01	1.07			 4-5	43.70
		6	3.05		
5.83	0.82			 4-6	42.88
		7	2.23		
6.40	0.57			 4-7	42.31
		8	1.66		
6.59	0.19			 4-8	42.12
		9	1.47		
8.06	1.47			 END SS 4 Elikonas	40.65
		10	0.00		
				N 38 35 339 alt 988m E 22 84 638	
				Tarmac	

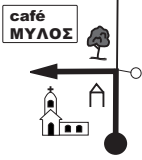

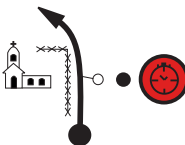

TC 4 Elikonas		DISTANCE	LEG 1	PAGE
TC 5 Mavroneri			48.71 km	R. SECTION 2
SS 4 Elikonas		8.06km	AVERAGE SPEED	TARGET TIME
			41.75 km/h	1h10'
Total km	Partial km	DIRECTION	INFORMATION	km to run
8.32	0.26	 <p>11</p>	<p>N 38 35 548 alt 982m E 22 84 536</p>  <p>STOP SS 4 Elikonas</p>	40.39
10.02	1.70	 <p>12</p>		38.69
11.93	1.91	 <p>13</p>	<p>Start of Service area</p>	36.78
12.74	0.81	 <p>14</p>	<p>End of Service area</p> 	35.97
19.18	6.44	 <p>15</p>		29.53

TC 4 Elikonas		DISTANCE	LEG 1	PAGE
TC 5 Mavroneri		48.71 km	R. SECTION 2	67
SS 4 Elikonas		8.06km	AVERAGE SPEED	TARGET TIME
			41.75 km/h	1h10'
Total km	Partial km	DIRECTION	INFORMATION	km to run
23.10	3.92	 16	 	25.61
23.41	0.31	 17	 	25.30
24.65	1.24	 18	 	24.06
25.19	0.54	 19		23.52
25.63	0.44	 20	 N 38 44 379 alt 149m E 22 85 941  Refueling Area	23.08

↗ next in 0.15 ↘

TC 4 Elikonas		DISTANCE	LEG 1	PAGE
TC 5 Mavroneri			48.71 km	
SS 4 Elikonas		8.06km	AVERAGE SPEED	TARGET TIME
			41.75 km/h	1h10'
Total km	Partial km	DIRECTION	INFORMATION	km to run
25.78	0.15	 21		22.93
31.81	6.03	 22		16.90
31.99	0.18	 23		16.72
32.90	0.91	 24		15.81
35.78	2.88	 25		12.93

TC 4 Elikonas		DISTANCE	LEG 1	PAGE
TC 5 Mavroneri			48.71 km	
SS 4 Elikonas		8.06km	AVERAGE SPEED	TARGET TIME
Total km	Partial km	DIRECTION	INFORMATION	km to run
39.75	3.97	 26	  Heronia village entrance	8.96
40.78	1.03	 27	 	7.93
43.17	2.39	 28	 	5.54
44.90	1.73	 29	 	3.81
47.94	3.04	 30	 	0.77

TC 4 Elikonas		DISTANCE	LEG 1	PAGE	
TC 5 Mavroneri		48.71 km	R. SECTION 2	70	
SS 4 Elikonas		8.06km	AVERAGE SPEED	TARGET TIME	
			41.75 km/h	1h10´	
Total km	Partial km	DIRECTION		INFORMATION	km to run
48.64	0.70				0.07
		31			
48.71	0.07			<p>N 38 52 235 E 22 78 237 alt 133m</p>  <p>TC 5 MAVRONERI 40m → START SS 5</p>	0.00
		32			

SS 5 Mavroneri - TC & Start













SS 5 Mavroneri - End & Stop



TC 5	Mavroneri	DISTANCE	LEG 1	PAGE
TC 5A	Regroup IN	72.46 km	R. SECTION 2	74
SS 5 Mavroneri		13.37km	AVERAGE SPEED	TARGET TIME
			43.47 km/h	1h40'







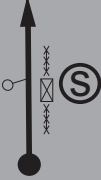



Total km	Partial km	DIRECTION	INFORMATION	km to run
0.00	0.00	<p>1 13.37</p>	<p>N 38 52 193 alt 130m E 22 78 262</p> <p>START SS 5 Mavroneri 13.37km</p> <p>Gravel</p>	72.46
0.67	0.67	<p>2 12.70</p>	<p>5-1</p>	71.79
0.81	0.14	<p>3 12.56</p>	<p>5-2</p>	71.65
1.10	0.29	<p>4 12.27</p>	<p>5-3</p>	71.36
1.31	0.21	<p>5 12.06</p>	<p>5-4</p>	71.15



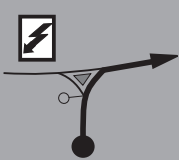

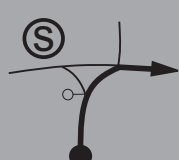



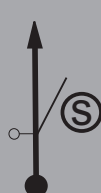

TC 5	Mavroneri	DISTANCE 72.46 km	LEG 1	PAGE 75
TC 5A	Regroup IN		R. SECTION 2	
SS 5 Mavroneri		13.37km	AVERAGE SPEED 43.47 km/h	TARGET TIME 1h40'

Total km	Partial km	DIRECTION	INFORMATION	km to run
1.66	0.35	 6 11.71	 5-5	70.80
2.22	0.56	 7 11.15	 5-6	70.24
2.95	0.73	 8 10.42	 5-7	69.51
3.10	0.15	 9 10.27	 5-8	69.36
3.73	0.63	 10 9.64	 5-9	68.73

TC 5	Mavroneri	DISTANCE 72.46 km	LEG 1	PAGE 76
TC 5A	Regroup IN		R. SECTION 2	
SS 5 Mavroneri		13.37km	AVERAGE SPEED 43.47 km/h	TARGET TIME 1h40'

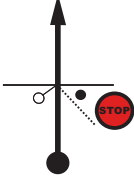





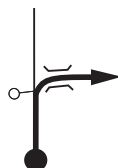


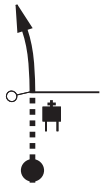


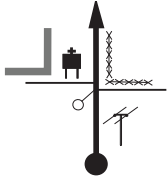

Total km	Partial km	DIRECTION	INFORMATION	km to run
4.20	0.47	 11 9.17	 5-10	68.26
4.81	0.61	 12 8.56	 5-11	67.65
5.68	0.87	 13 7.69	 5-12	66.78
6.04	0.36	 14 7.33	 5-13	66.42
6.49	0.45	 15 6.88	 5-14	65.97

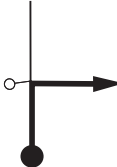
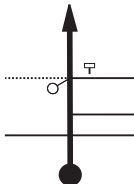

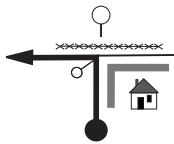

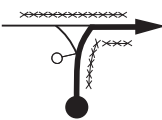

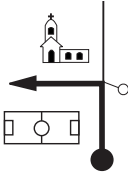
TC 5 Mavroneri		DISTANCE	LEG 1	PAGE	
TC 5A Regroup IN			72.46 km		R. SECTION 2
SS 5 Mavroneri		13.37km	AVERAGE SPEED	TARGET TIME	
			43.47 km/h	1h40'	
Total km	Partial km	DIRECTION		INFORMATION	km to run
7.09	0.60			 Bump	65.37
		16	6.28		
7.45	0.36			 5-15	65.01
		17	5.92		
8.06	0.61			 5-16	64.40
		18	5.31		
8.99	0.93			 5-17	63.47
		19	4.38		
9.55	0.56			 5-18	62.91
		20	3.82		






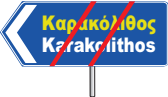
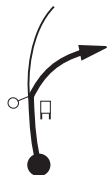


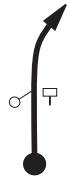

TC 5 Mavroneri		DISTANCE	LEG 1	PAGE	
TC 5A Regroup IN			R. SECTION 2		
SS 5 Mavroneri		13.37km	AVERAGE SPEED	TARGET TIME	
			43.47 km/h	1h40'	
Total km	Partial km	DIRECTION		INFORMATION	km to run
9.91	0.36	21			62.55
10.06	0.15	22			62.40
10.89	0.83	23			61.57
11.27	0.38	24			61.19
11.31	0.04	25			61.15


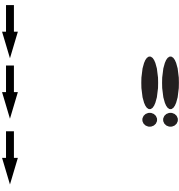
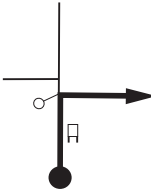

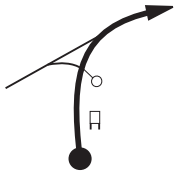

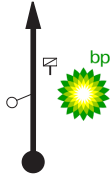



TC 5	Mavroneri	DISTANCE 72.46 km	LEG 1	PAGE 79
TC 5A	Regroup IN		R. SECTION 2	
SS 5 Mavroneri		13.37km	AVERAGE SPEED 43.47 km/h	TARGET TIME 1h40'

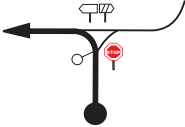





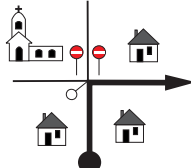

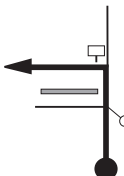


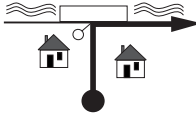

Total km	Partial km	DIRECTION	INFORMATION	km to run
11.97	0.66	 26 1.40	 5-24	60.49
12.47	0.50	 27 0.90	 5-25	59.99
12.97	0.50	 28 0.40	 5-26	59.49
13.16	0.19	 29 0.21	 5-27	59.30
13.37	0.21	 30 0.00	N 38 50 198 alt 142m E 22 78 847 END SS 5 Mavroneri	59.09



TC 5 Mavroneri		DIRECTION	INFORMATION	km to run
TC 5A Regroup IN	DISTANCE			
SS 5 Mavroneri		13.37km	AVERAGE SPEED	TARGET TIME
			72.46 km	80
			43.47 km/h	1h40'
Total km	Partial km			
13.58	0.21		N 38 50 144 alt 142m E 22 79 074   STOP SS 5 Mavroneri	58.88
		31		
13.77	0.19		 	58.69
		32		
13.86	0.09		 	58.60
		33		
14.02	0.16		N 38 50 132 alt 141m E 22 79 492   Agios Vlassios village entrance Tarmac	58.44
		34		
14.39	0.37		 Start of Service area	58.07
		35		

TC 5 Mavroneri		DIRECTION	INFORMATION	km to run
TC 5A Regroup IN	DISTANCE			
SS 5 Mavroneri		13.37km	AVERAGE SPEED	TARGET TIME
			72.46 km	R. SECTION 2
			43.47 km/h	1h40'
14.59	0.20			57.87
		36		
14.65	0.06			57.81
		37	End of Service area	
14.76	0.11			57.70
		38	N 38 50 014 alt 150m E 22 80 105	
20.56	5.80			51.90
		39	Tsoukalades village entrance	
20.81	0.25			51.65
		40		

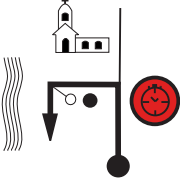



TC 5 Mavroneri		DISTANCE	LEG 1	PAGE
TC 5A Regroup IN			R. SECTION 2	
SS 5 Mavroneri		13.37km	AVERAGE SPEED	TARGET TIME
			43.47 km/h	1h40'
Total km	Partial km	DIRECTION	INFORMATION	km to run
21.68	0.87	 41	 Entrance to main road	50.78
23.98	2.30	 42	 Tunnel	48.48
24.94	0.96	 43		47.52
33.57	8.63	 44	 	38.89
34.91	1.34	 45		37.55



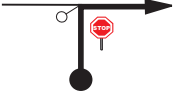

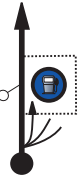

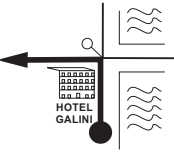



TC 5 Mavroneri		DISTANCE	LEG 1	PAGE
TC 5A Regroup IN			R. SECTION 2	
SS 5 Mavroneri		13.37km	AVERAGE SPEED	TARGET TIME
			43.47 km/h	1h40'
Total km	Partial km	DIRECTION	INFORMATION	km to run
35.62	0.71	 46		36.84
36.73	1.11	 47		35.73
46.56	9.83	 48		25.90
53.41	6.85	 49		19.05
68.69	15.28	 50		3.77

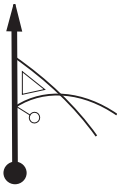

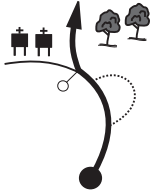

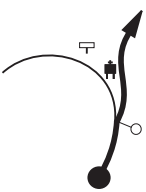


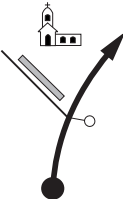

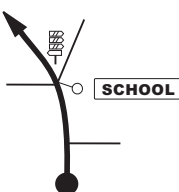



TC 5 Mavroneri		DISTANCE	LEG 1	PAGE
TC 5A Regroup IN				
SS 5 Mavroneri		13.37km	AVERAGE SPEED	TARGET TIME
Total km	Partial km	DIRECTION	INFORMATION	km to run
70.97	2.28	 51	 	1.49
71.52	0.55	 52	 	0.94
71.85	0.33	 53	 ΟΔΟΣ ΤΡΙΓΚΑ	0.61
71.94	0.09	 54	 	0.52
72.13	0.19	 55		0.33

TC 5 Mavroneri		DISTANCE 72.46 km	LEG 1	PAGE 85
TC 5A Regroup IN			R. SECTION 2	
SS 5 Mavroneri		13.37km	AVERAGE SPEED 43.47 km/h	TARGET TIME 1h40'
Total km	Partial km	DIRECTION	INFORMATION	km to run
72.46	0.33		<p>N 38 43 212 alt 3m E 22 41 927</p>  <p>TC 5A Regroup IN</p>	0.00
		56		

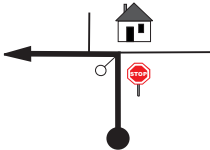
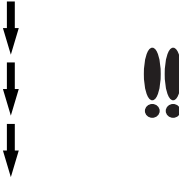




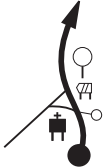



TC 5A Regroup IN		DISTANCE	LEG 1	PAGE
TC 5B Regroup OUT - Service A IN		—	R. SECTION 3	86
		AVERAGE SPEED	TARGET TIME	20'
Total km	Partial km	DIRECTION		INFORMATION
				km to run
			N 38 43 212 alt 3m E 22 41 980 20' TC 5A Regroup IN	
			N 38 43 154 alt 3m E 22 41 978 TC 5B Regroup OUT - Service A IN	
	1			
	2			

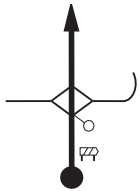







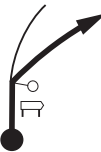




TC 5B Regroup OUT - Service A IN		DISTANCE	LEG 1	PAGE
TC 5C Service A OUT		—	R. SECTION 3	87
		AVERAGE SPEED	TARGET TIME	30'
Total km	Partial km	DIRECTION	INFORMATION	km to run
		 <p>1</p>	<p>N 38 43 154 alt 3m E 22 41 978</p> <p>30'</p>  <p>TC 5B Regroup OUT - Service A IN</p>	
		 <p>2</p>	<p>N 38 43 136 alt 3m E 22 42 145</p>  <p>TC 5C Service A OUT</p>	

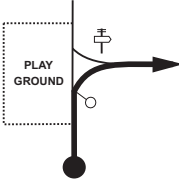


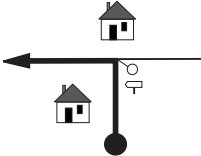


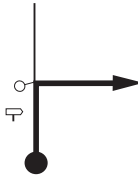


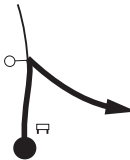





TC 5C Service A OUT		DISTANCE	LEG 1	PAGE
TC 6 Karoutes		52.54km	R. SECTION 3	88
		AVERAGE SPEED	TARGET TIME	
		39.40 km/h	1h20'	
Total km	Partial km	DIRECTION	INFORMATION	km to run
0.00	0.00	 <p>1</p>	<p>N 38 43 136 E 22 42 145 alt 3m</p>  <p>TC 5C Service A OUT</p>	52.54
0.03	0.03	 <p>2</p>		52.51
0.06	0.03	 <p>3</p>	 <p>Refueling Area</p>	52.48
0.32	0.26	 <p>4</p>		52.22
0.80	0.48	 <p>5</p>		51.74


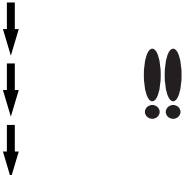


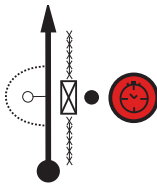

TC 5C Service A OUT		DISTANCE	LEG 1	PAGE
TC 6 Karoutes		52.54km	R. SECTION 3	89
		AVERAGE SPEED	TARGET TIME	
		39.40 km/h	1h20'	
Total km	Partial km	DIRECTION	INFORMATION	km to run
3.11	2.31	 <p>6</p>		49.43
4.80	1.69	 <p>7</p>		47.74
8.69	3.89	 <p>8</p>	 	43.85
11.95	3.26	 <p>9</p>	 <p>Ag. Efthimia village entrance</p>	40.59
12.53	0.58	 <p>10</p>	<p>N 38 47 952 alt 367m E 22 35 856</p>   	40.01

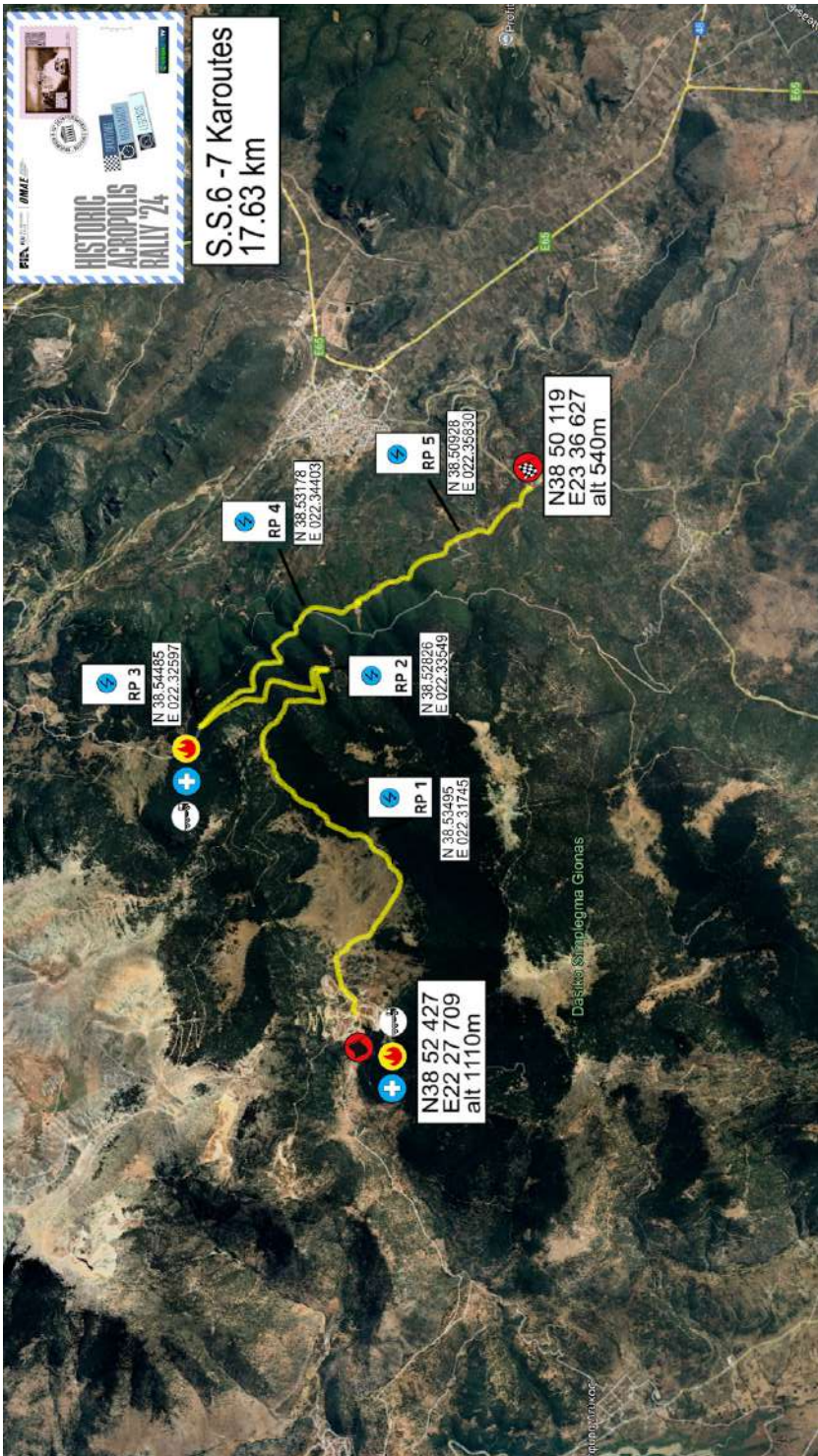
↗ next in 0.09 ↘

TC 5C Service A OUT		DISTANCE	LEG 1	PAGE
TC 6 Karoutes		52.54km	R. SECTION 3	90
		AVERAGE SPEED	TARGET TIME	
		39.40 km/h	1h20'	
Total km	Partial km	DIRECTION	INFORMATION	km to run
12.62	0.09	 11		39.92
13.10	0.48	 12	<p>N 38 48 123 E 22 36 289 alt 438m</p> 	39.44
19.31	6.21	 13		33.23
27.51	8.20	 14		25.03
31.42	3.91	 15		21.12

TC 5C Service A OUT		DISTANCE	LEG 1	PAGE
TC 6 Karoutes		52.54km	R. SECTION 3	91
		AVERAGE SPEED	TARGET TIME	1h20'
Total km	Partial km	DIRECTION	INFORMATION	km to run
33.09	1.67	 16	 	19.45
37.20	4.11	 17		15.34
40.25	3.05	 18	 	12.29
41.05	0.80	 19	 	11.49
41.92	0.87	 20		10.62

TC 5C Service A OUT		DISTANCE	LEG 1	PAGE
TC 6 Karoutes			R. SECTION 3	92
		AVERAGE SPEED	TARGET TIME	
		39.40 km/h	1h20'	
Total km	Partial km	DIRECTION	INFORMATION	km to run
42.04	0.12	 <p>21</p>	 	10.50
42.22	0.18	 <p>22</p>	 	10.32
42.28	0.06	 <p>23</p>	 	10.26
46.83	4.55	 <p>24</p>	 	5.71
50.83	4.00	 <p>25</p>	 	1.71

TC 5C Service A OUT		DISTANCE	LEG 1	PAGE
TC 6 Karoutes			R. SECTION 3	93
		AVERAGE SPEED	TARGET TIME	
		39.40 km/h	1h20'	
Total km	Partial km	DIRECTION	INFORMATION	km to run
51.49	0.66	 26		1.05
51.97	0.48	 27	 Gravel	0.57
52.54	0.57	 28	 N 38 52 416 alt 1102m E 22 27 663 TC 6 KAROUTES 30m → START SS 6	0.00



SS 6-7 Karoutes 1-2 TC & Start







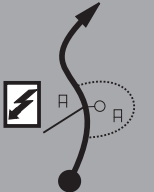

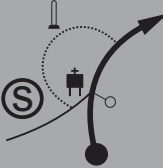

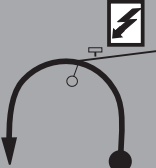


SS 6-7 Karoutes 1-2 End & Stop



TC 6	Karoutes	DISTANCE	LEG 1	PAGE
TC 6A	Service B IN	37.68km	R. SECTION 3	97
SS 6 Karoutes 1		17.63km	AVERAGE SPEED 45.21 km/h	TARGET TIME 50'

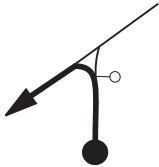



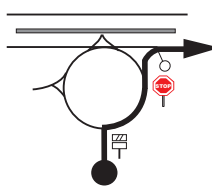


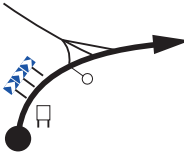


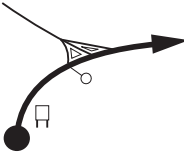


Total km	Partial km	DIRECTION	INFORMATION	km to run
0.00	0.00		<p>N 38 52 425 alt 1110m E 22 27 707</p> <p>START SS 6 Karoutes 1 17.63km</p>	37.68
		1 17.63	Gravel	
0.10	0.10			37.58
		2 17.53		
0.23	0.13		<p>6-1</p>	37.45
		3 17.40		
0.51	0.28			37.17
		4 17.12		
1.10	0.59			36.58
		5 16.53	Tarmac	



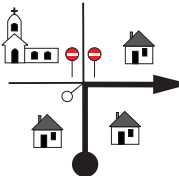

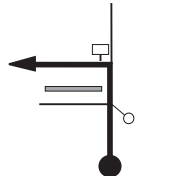

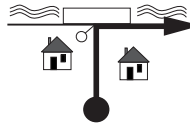




↗ next in 0.14 ↘

TC 6 Karoutes		DISTANCE	LEG 1	PAGE	
TC 6A Service B IN		37.68km	R. SECTION 3	98	
SS 6 Karoutes 1		17.63km	AVERAGE SPEED	TARGET TIME	
			45.21 km/h	50'	
Total km	Partial km	DIRECTION		INFORMATION	km to run
1.24	0.14	6			36.44
3.48	2.24	7		 Gravel	34.20
5.15	1.67	8			32.53
5.92	0.77	9			31.76
7.69	1.77	10		 	29.99

TC 6 Karoutes		DISTANCE	LEG 1	PAGE
TC 6A Service B IN		37.68km	R. SECTION 3	99
SS 6 Karoutes 1		17.63km	AVERAGE SPEED	TARGET TIME
			45.21 km/h	50'
Total km	Partial km	DIRECTION	INFORMATION	km to run
8.83	1.14			28.85
		11 8.80		
10.28	1.45			27.40
		12 7.35		
13.00	2.72			24.68
		13 4.63		
13.78	0.78			23.90
		14 3.85		
14.79	1.01			22.89
		15 2.84		

TC 6 Karoutes		DISTANCE	LEG 1	PAGE	
TC 6A Service B IN		37.68km	R. SECTION 3	100	
SS 6 Karoutes 1		17.63km	AVERAGE SPEED	TARGET TIME	
			45.21 km/h	50'	
Total km	Partial km	DIRECTION		INFORMATION	km to run
16.03	1.24				21.65
		16	1.60		
16.29	0.26				21.39
		17	1.34		
17.13	0.84				20.55
		18	0.50		
17.63	0.50				20.05
		19	0.00		
		<p>N 38 50 119 alt 540m E 22 36 627</p>			
17.82	0.19			<p>N 38 49 977 alt 534m E 22 36 747</p> <p>Start of Service area</p>	19.86
		20			
				Tarmac	

TC 6 Karoutes		DISTANCE	LEG 1	PAGE
TC 6A Service B IN				
SS 6 Karoutes 1		17.63km	AVERAGE SPEED	TARGET TIME
		45.21 km/h		50'
Total km	Partial km	DIRECTION	INFORMATION	km to run
18.08	0.26	 21	 End of Service area	19.60
24.80	6.72	 22		12.88
24.86	0.06	 23	 	12.82
31.22	6.36	 24	 	6.46
36.10	4.88	 25	 	1.58

TC 6 Karoutes		DISTANCE	LEG 1	PAGE
TC 6A Service B IN		37.68km	R. SECTION 3	102
SS 6 Karoutes 1		16.47km	AVERAGE SPEED	TARGET TIME
			45.21 km/h	50'
Total km	Partial km	DIRECTION	INFORMATION	km to run
36.65	0.55	 26		1.03
36.98	0.33	 27	 <div style="border: 1px solid black; padding: 2px; display: inline-block;">ΟΔΟΣ ΤΡΙΓΚΑ</div>	0.70
37.07	0.09	 28	 <div style="background-color: blue; color: white; padding: 5px; display: inline-block; border: 1px solid black;">Λεωφόρος ΗΡΩΩΝ</div>	0.61
37.26	0.19	 29		0.42
37.68	0.42	 30	 N 38 43 154 E 22 41 978 alt 3m  TC 6A Service B IN	0.00

TC 6A Service B IN		DISTANCE	LEG 1	PAGE
TC 6B Service B OUT - Parc Ferme IN		—	R. SECTION 3	103
		AVERAGE SPEED	TARGET TIME	45'
Total km	Partial km	DIRECTION	INFORMATION	km to run
			N 38 43 154 alt 3m E 22 41 978 45' TC 6A Service B IN	
			N 38 43 105 alt 3m E 22 42 240 TC 6B Service B OUT - Parc Ferme IN	

Early arrival permitted - OVERNIGHT REGROUP

INQUIRY SHEET

This form may be handed to the Competitors' Relations Officer or to the Rally Office.

Name of Driver _____

Car No _____ Date _____ Time _____

This inquiry relates to

Special Stage No _____ or Liaison section to TC _____

Nature of Inquiry

Name of the person lodging the Inquiry

Function _____ Signature _____

ACTION TAKEN

Name of the Official _____

Function _____ Signature _____

Date _____ Time _____

ΕΝΤΥΠΟ ΑΝΑΦΟΡΑΣ

Αυτή η αναφορά μπορεί να παραδοθεί στον Υπεύθυνο σχέσεων με τους αγωνιζόμενους ή στη γραμματεία.

Όνομα Οδηγού _____

Αρ. Συμ. _____ Ημερ/νία _____ Ωρα _____

Αυτή η αναφορά αφορά στην

Ε.Δ. Νο _____ ή στην απλή μέχρι τον ΣΕΧ _____

Λόγος αναφοράς

Όνομα αναφέροντος

Ιδιότητα _____ Υπογραφή _____

ΕΝΕΡΓΕΙΕΣ ΠΟΥ ΈΓΙΝΑΝ

Όνομα υπεύθυνου _____

Ιδιότητα _____ Υπογραφή _____

Ημερ/νία _____ Ωρα _____

INCIDENT REPORT

This form must be completed by the crew or a team member for any incidents that involves injury to any member of the public, or damage to property belonging to a non-competitor and lodged it either with the competitors' relations officer or the Rally Office, as soon as possible.

Name of Driver _____ Car No _____

Rally Car Registration No _____ Date _____ Time _____

Address _____

Tel _____

Venue of incident

Description of incident _____

Details of any other party involved

Name _____

Tel _____

Details of any witness

Name _____

Tel _____

Lodged by _____ Signature _____

Date _____ Time _____

Received by _____ Signature _____

ΑΝΑΦΟΡΑ ΣΥΜΒΑΝΤΟΣ

Αυτό το έντυπο πρέπει να συμπληρωθεί από το πλήρωμα ή μέλος της ομάδας του για οποιοδήποτε ατύχημα που είχε ως αποτέλεσμα τον τραυματισμό τρίτου, ή προξένησε υλικές ζημιές σε περιουσιακό στοιχείο που δεν ανήκει σε αγωνιζόμενο και να παραδοθεί είτε στον υπεύθυνο σχέσεων με αγωνιζόμενους, είτε στη γραμματεία το δυνατόν συντομότερο.

Όνομα Οδηγού _____ Νο Συμ. _____

Αρ κυκλοφορίας αγωνιστικού _____ Ημερ/νία _____ Ώρα _____

Διεύθυνση _____

Τηλ. _____

Τόπος συμβάντος _____

Περιγραφή συμβάντος _____

Πληροφορίες για οποιονδήποτε αναμείχθηκε

Όνομα _____

Τηλ. _____

Πληροφορίες για οποιονδήποτε αναμείχθηκε

Όνομα _____

Τηλ. _____

Κατετέθη από τον _____ Υπογραφή _____

Ημερομηνία _____ Ώρα _____

Παρελήφθει από _____ Υπογραφή _____

Car No

RESTART DOCUMENT

A crew which has failed to complete LEG 1 and wishes to re-start the subsequent leg, must complete this form and lodged it either with the competitors' relations officer or the Rally Office, as soon as possible, but in any case, one hour prior to the publication of the re-start list for the next day.

Entrant: _____

Driver: _____

Contact person: _____

Mobile phone: _____

REASON OF RETIREMENT

I intent to have my car re-scrutineered

Name / Signature _____

ΔΗΛΩΣΗ ΕΠΑΝΕΚΚΙΝΗΣΗΣ

Ένα πλήρωμα που δεν κατάφερε να ολοκληρώσει το 1ο σκέλος και επιθυμεί να επανεκκινήσει στο επόμενο, πρέπει να συμπληρώσει αυτή τη φόρμα και να την παραδώσει είτε στον υπεύθυνο σχέσεων με αγωνιζόμενους είτε στη γραμματεία, το δυνατόν συντομότερο και πάντως 1 ώρα πριν την ανακοίνωση του πίνακα εκκινούντων της επόμενης μέρας.

Συμμετέχων: _____

Οδηγός: _____

Άτομο
Επικοινωνίας: _____

Κινητό: _____

ΛΟΓΟΣ ΕΓΚΑΤΑΛΕΙΨΗΣ

Επιθυμώ τον επανέλεγχο του αυτοκινήτου μου

Όνομα / Υπογραφή _____

Car No

FINAL RETIREMENT

A crew which has failed to complete saturday's sections and is not in position to restart the subsequent leg, but has to permanently , must complete this form and lodged it either with the competitors' relations officer or the Rally Office, as soon as possible, but feasible, before the publication of the re-start list for the next day.

Entrant: _____

Driver: _____

Contact person: _____

Mobile phone: _____

REASON OF RETIREMENT

Name / Signature _____

ΟΡΙΣΤΙΚΗ ΕΓΚΑΤΑΛΕΙΨΗ

Ένα πλήρωμα που δεν κατάφερε να ολοκληρώσει τα τμήματα του Σαββάτου και δεν είναι σε θέση να επανεκκινήσει, αλλά αναγκάζεται να εγκαταλείψει οριστικά, πρέπει να συμπληρώσει αυτή τη φόρμα και να την παραδώσει είτε στον υπεύθυνο σχέσεων με αγωνιζόμενους είτε στη γραμματεία, το δυνατόν συντομότερα και πάντως, αν είναι δυνατόν, πριν την ανακοίνωση του πίνακα εκκινούντων της επόμενης μέρας.

Συμμετέχων: _____

Οδηγός: _____

Άτομο
Επικοινωνίας: _____

Κινητό: _____

ΛΟΓΟΣ ΕΓΚΑΤΑΛΕΙΨΗΣ

Όνομα / Υπογραφή _____

HISTORIC ACROPOLIS RALLY 2024
08-10 November 2024

Saturday 09 November 2024
Sections 1,2,3

Σάββατο 09 Νοεμβρίου 2024
Τμήματα Διαδρομής 1,2,3

ALTERNATIVE ROUTES
ΕΝΑΛΛΑΚΤΙΚΕΣ ΔΙΑΔΡΟΜΕΣ

ΑΠΟ ΕΔΩ ΚΑΙ ΠΕΡΑ ΚΙΤΡΙΝΑ

HISTORIC ACROPOLIS RALLY 2024

08-10 November 2024

INDEX

	Page
SECTIONS 1,2,3 Saturday 09 November	
- Alternative 1 - Cancellation of SS1 Moschopodi	7
- Alternative 2 - Cancellation of SS2 Thiva	13
- Alternative 3 - Cancellation of SS3 Akrefnio	22
- Alternative 4 - Cancellation of SS4 Elikonas	30
- Alternative 5 - Cancellation of SS5 Mavroneri	39
- Alternative 6 - Cancellation of SS6 Karoutes 1	49

ΠΕΡΙΕΧΟΜΕΝΑ

	Σελίς
ΤΜΗΜΑΤΑ 1,2,3 Σάββατο 09 Νοεμβρίου	
- Εναλλακτική 1 - Ακύρωση Ε.Δ.1 Μοσχοπόδι	7
- Εναλλακτική 2 - Ακύρωση Ε.Δ.2 Θήβα	13
- Εναλλακτική 3 - Ακύρωση Ε.Δ.3 Ακράϊφνιο	22
- Εναλλακτική 4 - Ακύρωση Ε.Δ.4 Ελικώνας	30
- Εναλλακτική 5 - Ακύρωση Ε.Δ.5 Μαυρονέρι	39
- Εναλλακτική 6 - Ακύρωση Ε.Δ.6 Καρούτες 1	49

USE OF THE ALTERNATIVE ROUTES ROAD BOOK

Should a special stage be cancelled, the following procedure will apply:

Following the notification that a special stage is cancelled, the crew should check in at the Time Control preceding the cancelled stage using the competitor's time card. The crew will then follow the alternative route as detailed.

Should the crew's departure from the cancelled special stage be delayed, the "Actual Start" box of the time card should be filled in by the co-driver, detailing the control departure time shown by the marshal to the co-driver.

Crews are reminded to change on their time card, the old ideal time with the new ideal time allowed.

ΧΡΗΣΗ ΤΟΥ ΒΙΒΛΙΟΥ ΕΝΑΛΛΑΚΤΙΚΩΝ ΔΙΑΔΡΟΜΩΝ

Εάν ακυρωθεί μία ειδική διαδρομή πρέπει να ακολουθηθεί η παρακάτω διαδικασία:

Μετά τη γνωστοποίηση ακύρωσης της ειδικής διαδρομής το πλήρωμα πρέπει να κτυπήσει τον χρόνο του στον ΣΕΧ που προηγείται της ακυρωμένης ειδικής, χρησιμοποιώντας το καρνέ του.

Επιπλέον, πρέπει να συμπληρωθούν οι αντίστοιχες σελίδες του βιβλίου εναλλακτικών. Ο κριτής και το πλήρωμα πρέπει να υπογράψουν τις δύο μπροστινές σελίδες της εναλλακτικής. Ο κριτής κόβει και κρατάει το 1ο φύλλο και το 2ο παραμένει στο βιβλίο. Το πλήρωμα τότε ακολουθεί την εναλλακτική διαδρομή.

Σε περίπτωση που η αναχώρηση του πληρώματος από την ακυρωμένη ειδική καθυστερήσει, τότε στο κουτάκι ACTUAL START του καρνέ πρέπει να γραφτεί η πραγματική ώρα αναχώρησης.

Υπενθυμίζεται στο πλήρωμα να αλλάξει στο καρνέ του τον παλιό ιδανικό χρόνο με τον νέο ιδανικό χρόνο.

ALTERNATIVE ROUTE No
ΕΝΑΛΛΑΚΤΙΚΗ ΔΙΑΔΡΟΜΗ

1

LEG / ΗΜΕΡΑ

1

Due to force majeure Special Stage Moschopodi is cancelled.
TC1 location remains at box 24 of page 15. Competitors, after checking in,
make a U turn and follow alternative route 1.

The target time between TC1 and TC2 remains 40'.

The total distance is modified from 19.85km to 11.96km.

Λόγω ανωτέρας βίας η Ειδική Διαδρομή Μοσχοπόδι ακυρώνεται.
Ο ΣΕΧ 1 παραμένει στην τουλίπα 24 της σελίδας 15. Οι αγωνιζόμενοι
αφού κτυπήσουν τον χρόνο τους, γυρίζουν προς τα πίσω και ακολουθούν
την εναλλακτική διαδρομή 1.

Ο ιδανικός χρόνος μεταξύ ΣΕΧ 1 και ΣΕΧ 2 παραμένει ο ίδιος 40'.

Τα ολικά χλμ τροποποιούνται από 19.85χλμ σε 11.96χλμ.

CAR No / No Συμμετοχής

Competitor
Αγωνιζόμενος

Marshal
Κριτής

signature
υπογραφή

signature
υπογραφή

ALTERNATIVE ROUTE No
ΕΝΑΛΛΑΚΤΙΚΗ ΔΙΑΔΡΟΜΗ

1

LEG / ΗΜΕΡΑ

1

Due to force majeure Special Stage Moschopodi is cancelled.
TC1 location remains at box 24 of page 15. Competitors, after checking in, make a U turn and follow alternative route 1.

The target time between TC1 and TC2 remains 40'.
The total distance is modified from 19.85km to 11.96km.

Λόγω ανωτέρας βίας η Ειδική Διαδρομή Μοσχοπόδι ακυρώνεται.
Ο ΣΕΧ 1 παραμένει στην τουλίπα 24 της σελίδας 15. Οι αγωνιζόμενοι αφού κτυπήσουν τον χρόνο τους, γυρίζουν προς τα πίσω και ακολουθούν την εναλλακτική διαδρομή 1.

Ο ιδανικός χρόνος μεταξύ ΣΕΧ 1 και ΣΕΧ 2 παραμένει ο ίδιος 40'.
Τα ολικά χλμ τροποποιούνται από 19.85χλμ σε 11.96χλμ.



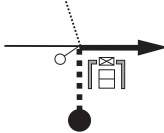


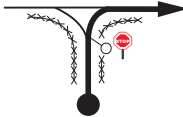



CAR No / No Συμμετοχής

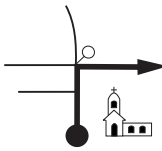

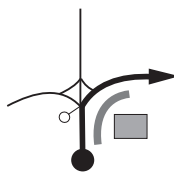
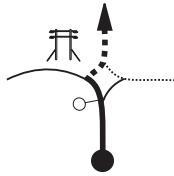


Competitor
Αγωνιζόμενος

Marshal
Κριτής

signature
υπογραφή

signature
υπογραφή

TC 1 Moschopodi		DISTANCE	LEG 1	PAGE
TC 2 Thiva			11.96 km	
ALTERNATIVE 1 Moschopodi		AVERAGE SPEED	TARGET TIME 40'	
Total km	Partial km	DIRECTION	INFORMATION	km to run
0.00	0.00	 1	N 38 30 409 alt 329m E 23 38 672  TC 1 MOSCHOPODI	11.96
0.40	0.40	 2	 Tarmac	11.56
1.31	0.91	 3	Neochoraki village	10.65
7.33	6.02	 4	 Entrance to main road	4.63
9.56	2.23	 5		2.40

TC 1 Moschopodi		DISTANCE	LEG 1	PAGE
TC 2 Thiva			11.96 km	R. SECTION 1
ALTERNATIVE 1 Moschopodi		AVERAGE SPEED	TARGET TIME 40'	
Total km	Partial km	DIRECTION	INFORMATION	km to run
10.80	1.24	 6		1.16
11.52	0.72	 7	Δασαρχείο Θηβών	0.44
11.91	0.39	 8	Gravel	0.05
11.96	0.05	 9	N 38 30 913 alt 282m E 23 33 091  TC 2 THIVA 40m → START SS 2	0.00

ALTERNATIVE ROUTE No
ΕΝΑΛΛΑΚΤΙΚΗ ΔΙΑΔΡΟΜΗ

2

LEG / ΗΜΕΡΑ

1

Due to force majeure Special Stage Thiva is cancelled.
TC2 location remains at box 49 of page 28. Competitors, after checking in, make a U turn and follow alternative route 2.

The target time between TC2 and TC3 remains 1h10'.
The total distance is modified from 51.43km to 27.31km.

Λόγω ανωτέρας βίας η Ειδική Διαδρομή Θήβα ακυρώνεται.
Ο ΣΕΧ 2 παραμένει στην τουλίπα 49 της σελίδας 28. Οι αγωνιζόμενοι αφού κτυπήσουν τον χρόνο τους, γυρίζουν προς τα πίσω και ακολουθούν την εναλλακτική διαδρομή 2.

Ο ιδανικός χρόνος μεταξύ ΣΕΧ 2 και ΣΕΧ 3 παραμένει ο ίδιος 1h10'.
Τα ολικά χλμ τροποποιούνται από 51.43χλμ σε 27.31χλμ.

CAR No / No Συμμετοχής

Competitor
Αγωνιζόμενος

Marshal
Κριτής

signature
υπογραφή

signature
υπογραφή

ALTERNATIVE ROUTE No
ΕΝΑΛΛΑΚΤΙΚΗ ΔΙΑΔΡΟΜΗ

2

LEG / ΗΜΕΡΑ

1

Due to force majeure Special Stage Thiva is cancelled.
TC2 location remains at box 49 of page 28. Competitors, after checking in, make a U turn and follow alternative route 2.

The target time between TC2 and TC3 remains 1h10'.
The total distance is modified from 51.43km to 27.31km.

Λόγω ανωτέρας βίας η Ειδική Διαδρομή Θήβα ακυρώνεται.
Ο ΣΕΧ 2 παραμένει στην τουλίπα 49 της σελίδας 28. Οι αγωνιζόμενοι αφού κτυπήσουν τον χρόνο τους, γυρίζουν προς τα πίσω και ακολουθούν την εναλλακτική διαδρομή 2.

Ο ιδανικός χρόνος μεταξύ ΣΕΧ 2 και ΣΕΧ 3 παραμένει ο ίδιος 1h10'.
Τα ολικά χλμ τροποποιούνται από 51.43χλμ σε 27.31χλμ.




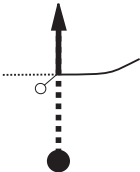



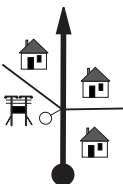



CAR No / No Συμμετοχής

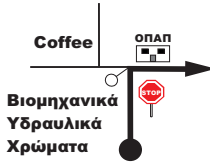

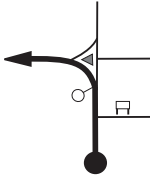
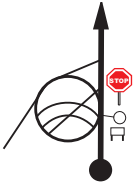


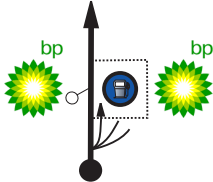



Competitor
Αγωνιζόμενος

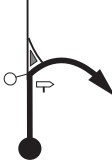

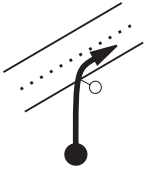

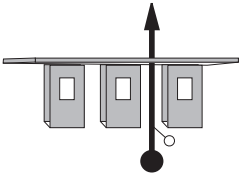


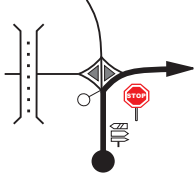

Marshal
Κριτής

signature
υπογραφή

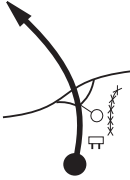


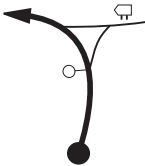


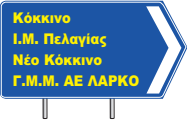
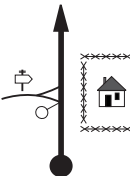

signature
υπογραφή

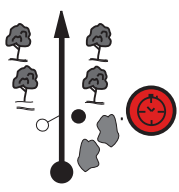

TC 2 Thiva		DISTANCE	LEG 1	PAGE
TC 3 Akrefnio		27.31 km	R. SECTION 1	13
ALTERNATIVE 2 Thiva		AVERAGE SPEED	TARGET TIME	
		23.40 km/h	1h10'	
Total km	Partial km	DIRECTION	INFORMATION	km to run
0.00	0.00	 1	N 38 57 269 alt 889m E 22 33 024  TC 2 THIVA  Gravel	27.31
0.05	0.05	 2	 Tarmac	27.26
0.44	0.39	 3		26.87
1.04	0.60	 4		26.27
1.59	0.55	 5		25.72

TC 2 Thiva		DISTANCE	LEG 1	PAGE
TC 3 Akrefnio			27.31 km	R. SECTION 1
ALTERNATIVE 2 Thiva		AVERAGE SPEED	TARGET TIME	
		23.40 km/h	1h10'	
Total km	Partial km	DIRECTION	INFORMATION	km to run
2.05	0.46	 <p>6</p>		25.26
2.37	0.32	 <p>7</p>		24.94
3.88	1.51	 <p>8</p>	 	23.43
6.07	2.19	 <p>9</p>	 Refueling Area	21.24
6.40	0.33	 <p>10</p>		20.91

TC 2 Thiva		DISTANCE	LEG 1	PAGE
TC 3 Akrefnio			R. SECTION 1	15
ALTERNATIVE 2 Thiva		AVERAGE SPEED	TARGET TIME 1h10'	
Total km	Partial km	DIRECTION	INFORMATION	km to run
6.83	0.43	 11		20.48
7.07	0.24	 12		20.24
10.47	3.40	 13	Toll Post 4.20€	16.84
24.52	14.05	 14		2.79
24.74	0.22	 15		2.57

 next in 0.10 

TC 2 Thiva		DISTANCE	LEG 1	PAGE
TC 3 Akrefnio			R. SECTION 1	16
ALTERNATIVE 2 Thiva		AVERAGE SPEED	TARGET TIME 1h10'	
Total km	Partial km	DIRECTION	INFORMATION	km to run
24.84	0.10	 16		2.47
25.99	1.15	 17		1.32
26.11	0.12	 18		1.20
26.17	0.06	 19		1.14
26.52	0.35	 20		0.79

TC 2 Thiva		DISTANCE 27.31 km	LEG 1	PAGE 17	
TC 3 Akrefnio			R. SECTION 1		
ALTERNATIVE 2 Thiva		AVERAGE SPEED 23.40 km/h	TARGET TIME 1h10'		
Total km	Partial km	DIRECTION		INFORMATION	km to run
27.31	0.79			<p>N 38 44 928 E 23 23 233 alt 250m</p>  <p>TC 3 AKREFNIO 50m → START SS 3</p>	0.00
		21			

ALTERNATIVE ROUTE No
ΕΝΑΛΛΑΚΤΙΚΗ ΔΙΑΔΡΟΜΗ

3

LEG / ΗΜΕΡΑ

1

Due to force majeure Special Stage Akrefnio is cancelled.
TC3 location remains at box 69 of page 45. Competitors, after checking in, make a U turn and follow alternative route 3.

The target time between TC3 and TC3A remains 30'.
The total distance is modified from 22.16km to 16.01km.

Λόγω ανωτέρας βίας η Ειδική Διαδρομή Ακραίφνιο ακυρώνεται.
Ο ΣΕΧ 3 παραμένει στην τουλίπα 69 της σελίδας 45. Οι αγωνιζόμενοι αφού κτυπήσουν τον χρόνο τους, γυρίζουν προς τα πίσω και ακολουθούν την εναλλακτική διαδρομή 3.

Ο ιδανικός χρόνος μεταξύ ΣΕΧ 3 και ΣΕΧ 3Α παραμένει ο ίδιος 30'.
Τα ολικά χλμ τροποποιούνται από 22.16χλμ σε 16.01χλμ.

CAR No / No Συμμετοχής

Competitor
Αγωνιζόμενος

Marshal
Κριτής

signature
υπογραφή

signature
υπογραφή

ALTERNATIVE ROUTE No
ΕΝΑΛΛΑΚΤΙΚΗ ΔΙΑΔΡΟΜΗ

3

LEG / ΗΜΕΡΑ

1

Due to force majeure Special Stage Akrefnio is cancelled.
TC3 location remains at box 69 of page 45. Competitors, after checking in, make a U turn and follow alternative route 3.

The target time between TC3 and TC3A remains 30'.
The total distance is modified from 22.16km to 16.01km.

Λόγω ανωτέρας βίας η Ειδική Διαδρομή Ακραίφνιο ακυρώνεται.
Ο ΣΕΧ 3 παραμένει στην τουλίπα 69 της σελίδας 45. Οι αγωνιζόμενοι αφού κτυπήσουν τον χρόνο τους, γυρίζουν προς τα πίσω και ακολουθούν την εναλλακτική διαδρομή 3.

Ο ιδανικός χρόνος μεταξύ ΣΕΧ 3 και ΣΕΧ 3Α παραμένει ο ίδιος 30'.
Τα ολικά χλμ τροποποιούνται από 22.16χλμ σε 16.01χλμ.





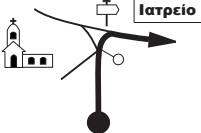


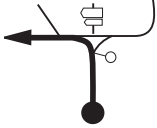



CAR No / No Συμμετοχής

Competitor
Αγωνιζόμενος


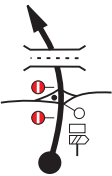


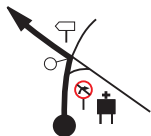

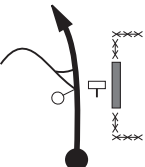

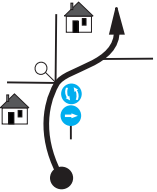
Marshal
Κριτής


signature
υπογραφή

signature
υπογραφή

TC 3 Akrefnio		DISTANCE	LEG 1	PAGE
TC 3A Regroup IN	16.01 km		R. SECTION 1	22
ALTERNATIVE 3 Akrefnio		AVERAGE SPEED	TARGET TIME	
Total km	Partial km	DIRECTION	INFORMATION	km to run
0.00	0.00	 <p>1</p>	<p>N 38 32 648 E 22 28 769 alt 1085m</p>  <p>TC 3 AKREFNIO</p>	16.01
0.91	0.91	 <p>2</p>		15.10
1.12	0.21	 <p>3</p>	 	14.89
1.15	0.03	 <p>4</p>		14.86
1.66	0.51	 <p>5</p>		14.35



TC 3	Akrefnio	DISTANCE 16.01 km	LEG 1	PAGE 23
TC 3A	Regroup IN		R. SECTION 1	
ALTERNATIVE 3 Akrefnio		AVERAGE SPEED 32.02 km/h	TARGET TIME	30'

Total km	Partial km	DIRECTION	INFORMATION	km to run
2.37	0.71			13.64
		6		
2.52	0.15		 	13.49
		7		
3.15	0.63			12.86
		8		
13.97	10.82		 Aliartos village entrance	2.04
		9		
14.59	0.62			1.42
		10		

 next in 0.10 

TC 3 Akrefnio	DISTANCE	LEG 1	PAGE
TC 3A Regroup IN	16.01 km	R. SECTION 1	24
ALTERNATIVE 3 Akrefnio	AVERAGE SPEED 32.02 km/h	TARGET TIME	30´

Total km	Partial km	DIRECTION	INFORMATION	km to run
14.69	0.10	<p>11</p>		1.32
14.94	0.25	<p>12</p>	!!!	1.07
15.04	0.10	<p>13</p>		0.97
15.45	0.41	<p>14</p>		0.56
15.74	0.29	<p>15</p>	Λεωφόρος Δημοκρατίας	0.27

TC 3 Akrefnio		DISTANCE	LEG 1	PAGE
TC 3A Regroup IN		16.01 km	R. SECTION 1	25
ALTERNATIVE 3 Akrefnio		AVERAGE SPEED 32.02 km/h	TARGET TIME	30'
Total km	Partial km	DIRECTION	INFORMATION	km to run
16.01	0.27	 16	<p>N 38 37 399 alt 112m E 23 10 382</p>  <p>TC 3A Regroup IN</p>	0.00

ALTERNATIVE ROUTE No
ΕΝΑΛΛΑΚΤΙΚΗ ΔΙΑΔΡΟΜΗ

4

LEG / ΗΜΕΡΑ

1

Due to force majeure Special Stage Elikonas is cancelled.
TC4 location remains at box 10 of page 60. Competitors, after checking in, make a U turn and follow alternative route 4.

The target time between TC4 and TC5 remains 1h10'.
The total distance is modified from 48.71km to 50.04 km.

Λόγω ανωτέρας βίας η Ειδική Διαδρομή Ελικώνας ακυρώνεται.
Ο ΣΕΧ 4 παραμένει στην τουλίπα 10 της σελίδας 60. Οι αγωνιζόμενοι αφού κτυπήσουν τον χρόνο τους, γυρίζουν προς τα πίσω και ακολουθούν την εναλλακτική διαδρομή 4.

Ο ιδανικός χρόνος μεταξύ ΣΕΧ 4 και ΣΕΧ 5 παραμένει ο ίδιος 1h10'.
Τα ολικά χλμ τροποποιούνται από 48.71χλμ σε 50.04 χλμ.

CAR No / No Συμμετοχής

Competitor
Αγωνιζόμενος

Marshal
Κριτής

signature
υπογραφή

signature
υπογραφή

ALTERNATIVE ROUTE No
ΕΝΑΛΛΑΚΤΙΚΗ ΔΙΑΔΡΟΜΗ

4

LEG / ΗΜΕΡΑ

1

Due to force majeure Special Stage Elikonas is cancelled.
TC4 location remains at box 10 of page 60. Competitors, after checking in, make a U turn and follow alternative route 4.

The target time between TC4 and TC5 remains 1h10'.
The total distance is modified from 48.71km to 50.04 km.

Λόγω ανωτέρας βίας η Ειδική Διαδρομή Ελικώνας ακυρώνεται.
Ο ΣΕΧ 4 παραμένει στην τουλίπα 10 της σελίδας 60. Οι αγωνιζόμενοι αφού κτυπήσουν τον χρόνο τους, γυρίζουν προς τα πίσω και ακολουθούν την εναλλακτική διαδρομή 4.

Ο ιδανικός χρόνος μεταξύ ΣΕΧ 4 και ΣΕΧ 5 παραμένει ο ίδιος 1h10'.
Τα ολικά χλμ τροποποιούνται από 48.71χλμ σε 50.04 χλμ.



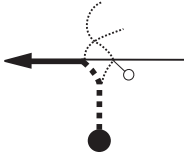




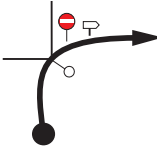

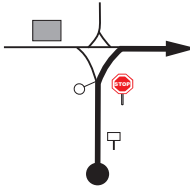

CAR No / No Συμμετοχής



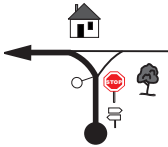

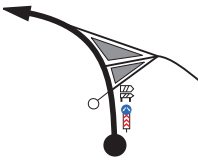



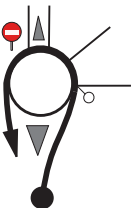
Competitor
Αγωνιζόμενος



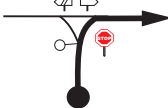




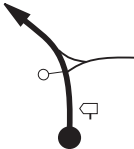

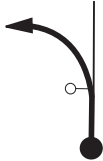
Marshal
Κριτής



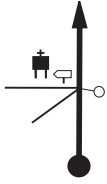

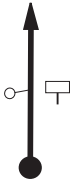



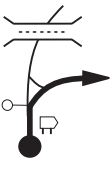

signature
υπογραφή

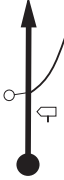



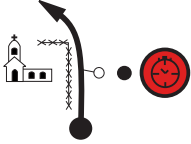

signature
υπογραφή

TC 4 Elikonas		DISTANCE	LEG 1	PAGE
TC 5 Mavroneri			R. SECTION 2	30
ALTERNATIVE 4 Elikonas		AVERAGE SPEED	TARGET TIME	
		42.89 km/h	1h10'	
Total km	Partial km	DIRECTION	INFORMATION	km to run
0.00	0.00	 1	N 38 33 509 alt 666m E 22 90 660  TC 4 ELIKONAS	50.04
0.04	0.04	 2		50.00
2.89	2.85	 3	 	47.15
3.19	0.30	 4		46.85
9.42	6.23	 5		40.62

TC 4 Elikonas		DISTANCE	LEG 1	PAGE
TC 5 Mavroneri			R. SECTION 2	31
ALTERNATIVE 4 Elikonas		AVERAGE SPEED	TARGET TIME	
		50.04 km	1h10'	
		42.89 km/h		
Total km	Partial km	DIRECTION	INFORMATION	km to run
11.28	1.86	 6		38.76
11.47	0.19	 7	 Entrance to main road	38.57
19.88	8.41	 8		30.16
25.98	6.10	 9		24.06
26.52	0.54	 10		23.52

TC 4 Elikonas		DISTANCE	LEG 1	PAGE
TC 5 Mavroneri			R. SECTION 2	32
ALTERNATIVE 4 Elikonas		AVERAGE SPEED	TARGET TIME	
		42.89 km/h	1h10'	
Total km	Partial km	DIRECTION	INFORMATION	km to run
26.96	0.44	 11	N 38 44 379 E 22 85 941 alt 149m  Refueling Area	23.08
27.11	0.15	 12		22.93
33.14	6.03	 13	 	16.90
33.32	0.18	 14		16.72
34.23	0.91	 15		15.81

TC 4 Elikonas		DISTANCE	LEG 1	PAGE
TC 5 Mavroneri			50.04 km	R. SECTION 2
ALTERNATIVE 4 Elikonas		AVERAGE SPEED	TARGET TIME	
		42.89 km/h	1h10'	
Total km	Partial km	DIRECTION	INFORMATION	km to run
37.11	2.88	 16		12.93
41.08	3.97	 17	<p>N 38 49 481 E 22 85 035 alt 132m</p>  Heronia village entrance	8.96
42.11	1.03	 18		7.93
44.50	2.39	 19		5.54
46.23	1.73	 20		3.81

TC 4 Elikonas		DISTANCE	LEG 1	PAGE
TC 5 Mavroneri		50.04 km	R. SECTION 2	34
ALTERNATIVE 4 Elikonas		AVERAGE SPEED	TARGET TIME	
		42.89 km/h	1h10'	
Total km	Partial km	DIRECTION	INFORMATION	km to run
49.27	3.04	 21		0.77
49.97	0.70	 22		0.07
50.04	0.07	 23	<p>N 38 52 235 E 22 78 237 alt 133m</p>  <p>TC 5 MAVRONERI 40m → START SS 5</p>	0.00

ALTERNATIVE ROUTE No
ΕΝΑΛΛΑΚΤΙΚΗ ΔΙΑΔΡΟΜΗ

5

LEG / ΗΜΕΡΑ

1

Due to force majeure Special Stage Mavroneri is cancelled.
TC5 location remains at box 32 of page 70. Competitors, after checking in, make a U turn and follow alternative route 5.

The target time between TC5 and TC5A remains 1h40'.
The total distance is modified from 72.46km to 65.89km.

Λόγω ανωτέρας βίας η Ειδική Διαδρομή Μαυρονέρι ακυρώνεται.
Ο ΣΕΧ 5 παραμένει στην τουλίπα 32 της σελίδας 70. Οι αγωνιζόμενοι αφού κτυπήσουν τον χρόνο τους, γυρίζουν προς τα πίσω και ακολουθούν την εναλλακτική διαδρομή 5.

Ο ιδανικός χρόνος μεταξύ ΣΕΧ 5 και ΣΕΧ 5Α παραμένει ο ίδιος 1h40'.
Τα ολικά χλμ τροποποιούνται από 72.46χλμ σε 65.89χλμ.

CAR No / No Συμμετοχής

Competitor
Αγωνιζόμενος

Marshal
Κριτής

signature
υπογραφή

signature
υπογραφή

ALTERNATIVE ROUTE No
ΕΝΑΛΛΑΚΤΙΚΗ ΔΙΑΔΡΟΜΗ

5

LEG / ΗΜΕΡΑ

1

Due to force majeure Special Stage Mavroneri is cancelled.
TC5 location remains at box 32 of page 70. Competitors, after checking in, make a U turn and follow alternative route 5.

The target time between TC5 and TC5A remains 1h40'.
The total distance is modified from 72.46km to 65.89km.

Λόγω ανωτέρας βίας η Ειδική Διαδρομή Μαυρονέρι ακυρώνεται.
Ο ΣΕΧ 5 παραμένει στην τουλίπα 32 της σελίδας 70. Οι αγωνιζόμενοι αφού κτυπήσουν τον χρόνο τους, γυρίζουν προς τα πίσω και ακολουθούν την εναλλακτική διαδρομή 5.

Ο ιδανικός χρόνος μεταξύ ΣΕΧ 5 και ΣΕΧ 5Α παραμένει ο ίδιος 1h40'.
Τα ολικά χλμ τροποποιούνται από 72.46χλμ σε 65.89χλμ.







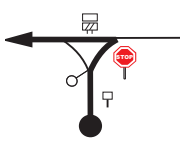



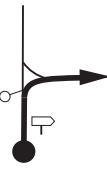


CAR No / No Συμμετοχής

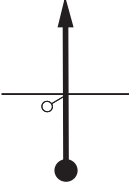
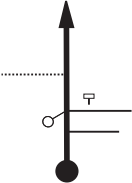

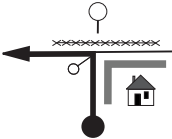

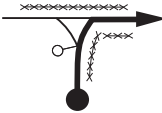
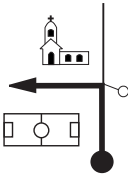

Competitor
Αγωνιζόμενος

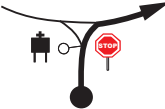



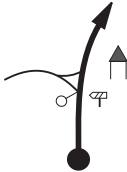




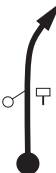

Marshal
Κριτής



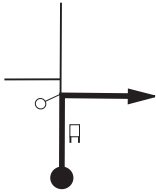

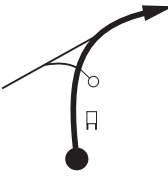

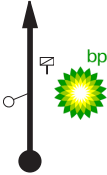


signature
υπογραφή

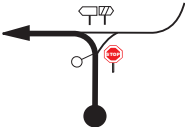



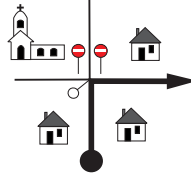
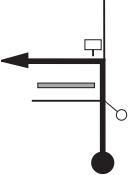

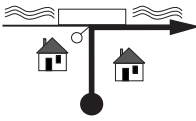
signature
υπογραφή

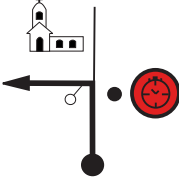

TC 5 Mavroneri		DISTANCE	LEG 1	PAGE
TC 5A Regroup IN			R. SECTION 2	39
ALTERNATIVE 5 Mavroneri		AVERAGE SPEED	TARGET TIME	
		39.53 km/h	1h40'	
Total km	Partial km	DIRECTION	INFORMATION	km to run
0.00	0.00	 1	N 38 52 233 E 22 78 240 alt 146m  TC 5 MAVRONERI	65.89
0.07	0.07	 2		65.82
3.49	3.42	 3		62.40
3.79	0.30	 4	  	62.10
5.52	1.73	 5	 	60.37

TC 5 Mavroneri		DISTANCE	LEG 1	PAGE
TC 5A Regroup IN			R. SECTION 2	40
ALTERNATIVE 5 Mavroneri		AVERAGE SPEED	TARGET TIME	
		39.53 km/h	1h40'	
Total km	Partial km	DIRECTION	INFORMATION	km to run
8.02	2.50			57.87
		6		
8.08	0.06			57.81
		7		
8.19	0.11			57.70
		8	N 38 50 014 E 22 80 105 alt 150m	
13.99	5.80		Tsoukalades village entrance	51.90
		9		
14.24	0.25			51.65
		10		

TC 5 Mavroneri		DISTANCE	LEG 1	PAGE
TC 5A Regroup IN			R. SECTION 2	
ALTERNATIVE 5 Mavroneri		AVERAGE SPEED	TARGET TIME	
Total km	Partial km	DIRECTION	INFORMATION	km to run
15.11	0.87	 11	 Entrance to main road	50.78
17.41	2.30	 12	 Tunnel	48.48
18.37	0.96	 13		47.52
27.00	8.63	 14	 	38.89
28.34	1.34	 15		37.55

TC 5 Mavroneri		DISTANCE 65.89 km	LEG 1	PAGE 42
TC 5A Regroup IN			R. SECTION 2	
ALTERNATIVE 5 Mavroneri		AVERAGE SPEED 39.53 km/h	TARGET TIME 1h40'	
Total km	Partial km	DIRECTION	INFORMATION	km to run
29.05	0.71	 <p>16</p>		36.84
30.16	1.11	 <p>17</p>		35.73
39.99	9.83	 <p>18</p>		25.90
46.84	6.85	 <p>19</p>		19.05
62.12	15.28	 <p>20</p>		3.77

TC 5 Mavroneri		DISTANCE	LEG 1	PAGE
TC 5A Regroup IN			65.89 km	R. SECTION 2
ALTERNATIVE 5 Mavroneri		AVERAGE SPEED	TARGET TIME	
		39.53 km/h	1h40'	
Total km	Partial km	DIRECTION	INFORMATION	km to run
64.40	2.28			14.90
		21		
64.95	0.55			0.94
		22		
65.28	0.33		ΟΔΟΣ ΤΡΙΓΚΑ	0.61
		23		
65.37	0.09			0.52
		24		
65.56	0.19			0.33
		25		

TC 5 Mavroneri		DISTANCE	LEG 1	PAGE
TC 5A Regroup IN		65.89 km	R. SECTION 2	44
ALTERNATIVE 5 Mavroneri		AVERAGE SPEED 39.53 km/h	TARGET TIME 1h40'	
Total km	Partial km	DIRECTION	INFORMATION	km to run
65.89	0.33		<p>N 38 43 212 E 22 41 927 alt 3m</p>  <p>TC 5A Regroup IN</p>	0.00
	26			

ALTERNATIVE ROUTE No
ΕΝΑΛΛΑΚΤΙΚΗ ΔΙΑΔΡΟΜΗ

6

LEG / ΗΜΕΡΑ

1

Due to force majeure Special Stage Karoutes 1 is cancelled.
TC6 location remains at box 28 of page 93. Competitors, after checking in,
make a U turn and follow alternative route 6.

The target time between TC6 and TC6A remains 50'.
The total distance is modified from 37.68km to 52.56 km.

Λόγω ανωτέρας βίας η Ειδική Διαδρομή Καρούτες 1 ακυρώνεται.
Ο ΣΕΧ 6 παραμένει στην τουλίπα 28 της σελίδας 93. Οι αγωνιζόμενοι
αφού κτυπήσουν τον χρόνο τους, γυρίζουν προς τα πίσω και ακολουθούν
την εναλλακτική διαδρομή 6.

Ο ιδανικός χρόνος μεταξύ ΣΕΧ 6 και ΣΕΧ 6Α παραμένει ο ίδιος 50'.
Τα ολικά χλμ τροποποιούνται από 37.68χλμ σε 52.56 χλμ.

CAR No / No Συμμετοχής

Competitor
Αγωνιζόμενος

Marshal
Κριτής

signature
υπογραφή

signature
υπογραφή

ALTERNATIVE ROUTE No
ΕΝΑΛΛΑΚΤΙΚΗ ΔΙΑΔΡΟΜΗ

6

LEG / ΗΜΕΡΑ

1

Due to force majeure Special Stage Karoutes 1 is cancelled.
TC6 location remains at box 28 of page 93. Competitors, after checking in,
make a U turn and follow alternative route 6.

The target time between TC6 and TC6A remains 50'.
The total distance is modified from 37.68km to 52.56 km.

Λόγω ανωτέρας βίας η Ειδική Διαδρομή Καρούτες 1 ακυρώνεται.
Ο ΣΕΧ 6 παραμένει στην τουλίπα 28 της σελίδας 93. Οι αγωνιζόμενοι
αφού κτυπήσουν τον χρόνο τους, γυρίζουν προς τα πίσω και ακολουθούν
την εναλλακτική διαδρομή 6.

Ο ιδανικός χρόνος μεταξύ ΣΕΧ 6 και ΣΕΧ 6Α παραμένει ο ίδιος 50'.
Τα ολικά χλμ τροποποιούνται από 37.68χλμ σε 52.56 χλμ.




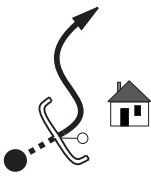






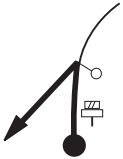




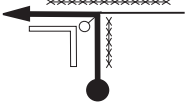

CAR No / No Συμμετοχής

Competitor
Αγωνιζόμενος

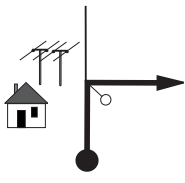

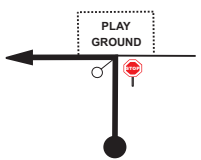

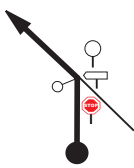

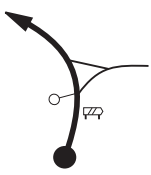
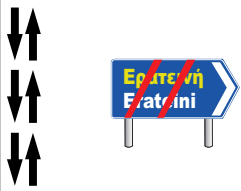


Marshal
Κριτής

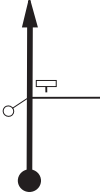


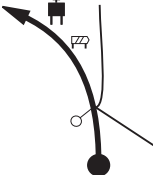


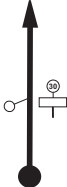


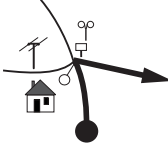






signature
υπογραφή

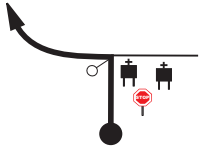

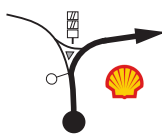
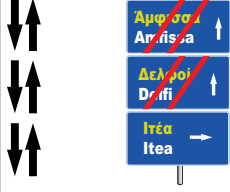
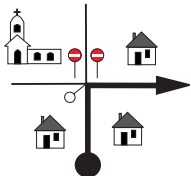

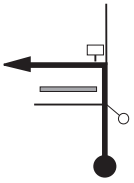

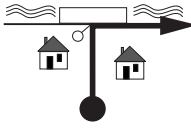

signature
υπογραφή




TC 6 Karoutes		DISTANCE	LEG 1	PAGE
TC 6A Service B IN		52.56km	R. SECTION 3	49
ALTERNATIVE 6 Karoutes 1		AVERAGE SPEED	TARGET TIME	
		63.07 km/h	50'	
Total km	Partial km	DIRECTION	INFORMATION	km to run
0.00	0.00	 1	N 38 32 648 alt 1085m E 22 28 769   TC 6 KAROUTES	52.56
0.57	0.57	 2	  Bump Tarmac	51.99
1.05	0.48	 3	  	51.51
5.85	4.80	 4	   	46.71
10.37	4.52	 5		42.19

↖ next in 0.06 ↗

TC 6 Karoutes		DISTANCE	LEG 1	PAGE
TC 6A Service B IN		52.56km	R. SECTION 3	50
ALTERNATIVE 6 Karoutes 1		AVERAGE SPEED	TARGET TIME	50'
Total km	Partial km	DIRECTION	INFORMATION	km to run
10.43	0.06	 6		42.13
10.60	0.17	 7		41.96
11.57	0.97	 8	 Entrance to main road	40.99
21.19	9.62	 9		31.37
25.06	3.87	 10		27.50

TC 6 Karoutes		DISTANCE	LEG 1	PAGE
TC 6A Service B IN			R. SECTION 3	51
ALTERNATIVE 6 Karoutes 1		AVERAGE SPEED	TARGET TIME	50'
Total km	Partial km	DIRECTION	INFORMATION	km to run
32.18	7.12	 11	 	20.38
33.51	1.33	 12	 	19.05
39.22	5.71	 13	 	13.34
39.77	0.55	 14	  	12.79
43.69	3.92	 15	 	8.87

TC 6 Karoutes		DISTANCE	LEG 1	PAGE
TC 6A Service B IN		52.56km	R. SECTION 3	52
ALTERNATIVE 6 Karoutes 1		AVERAGE SPEED	TARGET TIME	50'
Total km	Partial km	DIRECTION	INFORMATION	km to run
47.57	3.88	 16	 Entrance to main road	4.99
51.53	3.96	 17		1.03
51.86	0.33	 18		0.70
51.95	0.09	 19		0.61
52.14	0.19	 20		0.42

TC 6 Karoutes		DISTANCE	LEG 1	PAGE
TC 6A Service B IN		52.56km	R. SECTION 3	53
ALTERNATIVE 6 Karoutes 1		AVERAGE SPEED	TARGET TIME	50´
Total km	Partial km	DIRECTION		INFORMATION
52.56	0.42			N 38 43 154 E 22 41 978 alt 3m   TC 6A Service B IN
	21			km to run
				0.00

O

K

soos

