


Historic **ACROPOLIS** *Rally'24*



LEG 2
ROAD BOOK
ΒΙΒΛΙΟ ΔΙΑΔΡΟΜΗΣ



SPORTING



LEGENDS

HISTORIC ACROPOLIS RALLY 2024
08-10 November 2024

Sunday 10 November 2024
Sections 4,5

Κυριακή 10 Νοεμβρίου 2024
Τμήματα Διαδρομής 4,5

ROAD BOOK
ΒΙΒΛΙΟ ΔΙΑΔΡΟΜΗΣ

HISTORIC ACROPOLIS RALLY 2024

08-10 November 2024

August 2024

APPENDIX TO THE REGULATIONS

ΠΑΡΑΡΤΗΜΑ ΚΑΝΟΝΙΣΜΟΥ

Itinerary, distances in kilometers and 1st car's time table.

Δρομολόγιο, χιλιομετρικές αποστάσεις και ωράριο 1ου αυτοκινήτου.

T.C. = Time Control - Σταθμός Ελέγχου Χρόνου

S.S. = Special Stage - Ειδική Διαδρομή

Distance km - Απόσταση σε χιλιόμετρα

Leg - Σκέλος (Ημέρα)

Section - Τμήμα διαδρομής

Average Speed - Μέση Ωριαία Ταχύτητα

Target Time - Ιδανικός Χρόνος

Partial km - Μερικά Χιλιόμετρα

Total km - Ολικά Χιλιόμετρα

Direction - Κατεύθυνση

Information - Πληροφορίες

1st Car's Time Table - Ωράριο 1ου Αυτοκινήτου

T = Tarmac - Άσφαλτος

G = Gravel - Χώμα

C = Cement - Τσιμέντο

10.11.2024

Parc Ferme OUT - ΙΤΕΑ - Finish

T.C.6C - T.C.9A 202.02km 3SS 45.12km

T.C.9C - T.C.11A 120.47km 2SS 27.49km

HISTORIC ACROPOLIS RALLY 2024

08-10 November 2024

A thicker line between DIRECTION and INFORMATION indicates GRAVEL Road.

Η φαρδιά γραμμή μεταξύ ΚΑΤΕΥΘΥΝΣΗΣ και ΠΛΗΡΟΦΟΡΙΩΝ δείχνει ότι ο δρόμος είναι ΧΩΜΑ.

Petrol Stations shown, can be used for refuelling.

Τα εμφανιζόμενα πρατήρια υγρών καυσίμων, μπορούν να χρησιμοποιηθούν για ανεφοδιασμό.

The Road Book was documented from April to June 2024. Any changes to the itinerary and the road signs since then will be communicated in a bulletin.

Η καταγραφή της διαδρομής έγινε από τον Απρίλιο μέχρι τον Ιούνιο 2024. Κάθε αλλαγή στην διαδρομή ή στη σήμανση θα ανακοινώνεται με Δελτίο Πληροφοριών.

HISTORIC ACROPOLIS RALLY 2024

08-10 November 2024

Symbols used in the road book

Σύμβολα που χρησιμοποιούνται στο βιβλίο διαδρομής



Σταθμός Ελέγχου Χρόνου
Time Control



Εκκίνηση Ειδικής Διαδρομής
Start Special Stage



Τέλος Ειδικής Διαδρομής
End Special Stage



Στοπ Ειδικής Διαδρομής
Stop Special Stage



Αρχή

Ανεφοδιασμός Αρχή
Refuelling Start



Τέλος

Ανεφοδιασμός Τέλος
Refuelling End



Φύλακας
Marshal



Ενδίδμεσος
Radio Point



Ζώνη Τεχνικής Βοήθειας
Service Zone



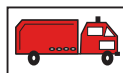
Ασθενοφόρο
Ambulance



Αυτ/το άμεσου επεμβάσεως
Direct response vehicle



Γερανός
Breakdown vehicle



Πυροσβεστικό
Fire-fighting vehicle




Προσοχή - Κίνδυνος
Caution - Attention




Πινακίδα εισόδου πόλεως
Town entrance sign



Πινακίδα εξόδου πόλεως
Town exit sign



Πινακίδα με κατεύθυνση
που ακολουθούμε
Sign to follow



Πινακίδα εκτός διαδρομής
Sign not to follow



Εκκλησία
Church



Σήραγγα
Tunnel



Ανηφόρα
Uphill



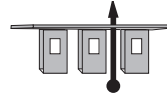
Κατηφόρα
Downhill



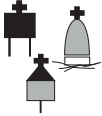
Σπίτι
House



Δέντρα
Trees



Διέλευση από διόδια
Toll post passing



Εικονοστάσι
Small shrine



Επιτρέπεται το σέρβις
Service is allowed



Φωτεινοί σηματοδότες
Traffic lights



Απαγορεύεται το Σέρβις
No Service



Διασπαιρούμενα αυτοκίνητα
Crossing Cars



Κολώνα ΔΕΗ-ΟΤΕ
Power/Telephone line



Μπαριέρα
Crash Barrier



Γραμμή τραίνου
Railway lines



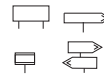
Σημείο μέτρησης
Measuring point



Φράχτης
Fence



Φυσικό αέριο
Natural gas pipeline



Θέση πινακίδας
Road sign location



Γέφυρα
Bridge



Νοσοκομείο / Κέντρο Υγείας
Hospital / Medical Center



Υποχρεωτική πορεία
Direction to Follow


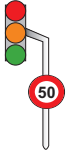


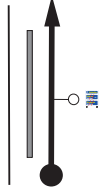
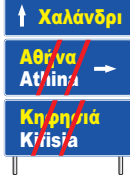
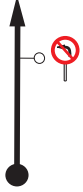
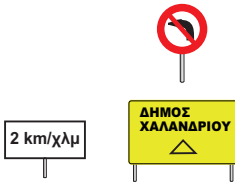
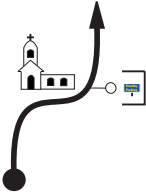



Στροφή σε χωματόδρομο
Turn into gravel road

TRIPMASTER CALIBRATION / ΡΥΘΜΙΣΗ ΟΔΟΜΕΤΡΟΥ

Exiting OMAE OAKA, turn left at the first traffic light on Spyros Louis str towards Chalandri

Στην έξοδο της OMAE αριστερά στο πρώτο φανάρι επί της οδού Σπύρου Λούη προς το Χαλάνδρι

Total km Ολικά χλμ	Partial km Μερικά χλμ	Direction - Κατεύθυνση	Information - Πληροφορίες	km to run
0.00	0.00	 <p>1</p>	 <p>0 km/χλμ</p>	3.00
1.00	1.00	 <p>2</p>		2.00
1.47	0.47	 <p>3</p>		1.53
2.00	0.53	 <p>4</p>	 <p>2 km/χλμ</p>	1.00
3.00	1.00	 <p>5</p>	 <p>3 km/χλμ</p>	0.00

EMERGENCY SERVICES

If you need to contact the Rally Office for an emergency, please dial:

Name : Aris Nikolopoulos

tel : +30 6945919558

In case of an accident please dial:

166 Ambulance

100 Police

199 Fire

EMERGENCY NUMBER : +30 6945919558

HOSPITALS ON THE RALLY ROUTE

Service Parc Itea	Itea Health Center Amfissa General Hospital	+30 22653 51000 +30 22650 22222
SS7 Karoutes 2	Lidoriki Health Center Amfissa General Hospital	+30 22663 50000 +30 22650 22222
SS8 Parnassos 1	Amfissa General Hospital	+30 22650 22222
SS9 Prossilio 1	Amfissa General Hospital	+30 22650 22222
SS10 Parnassos 2	Amfissa General Hospital	+30 22650 22222
SS11 Prossilio 2	Amfissa General Hospital	+30 22650 22222

ΥΠΗΡΕΣΙΕΣ ΑΜΕΣΗΣ ΕΠΕΜΒΑΣΗΣ

Εάν σε περίπτωση ανάγκης χρειάζεται να επικοινωνήσετε με τη γραμματεία παρακαλούμε καλέστε:

Όνομα : Αθανασίου Τάσος

τηλ. : 6932312712

Σε περίπτωση ατυχήματος παρακαλώ καλέστε:

166 Ασθενοφόρο

100 Αστυνομία

199 Πυροσ. Υπηρεσία

ΤΗΛΕΦΩΝΟ ΕΚΤΑΚΤΟΥ ΑΝΑΓΚΗΣ : 6932312712

ΝΟΣΟΚΟΜΕΙΑ ΣΤΗΝ ΠΟΡΕΙΑ ΤΟΥ ΑΓΩΝΑ

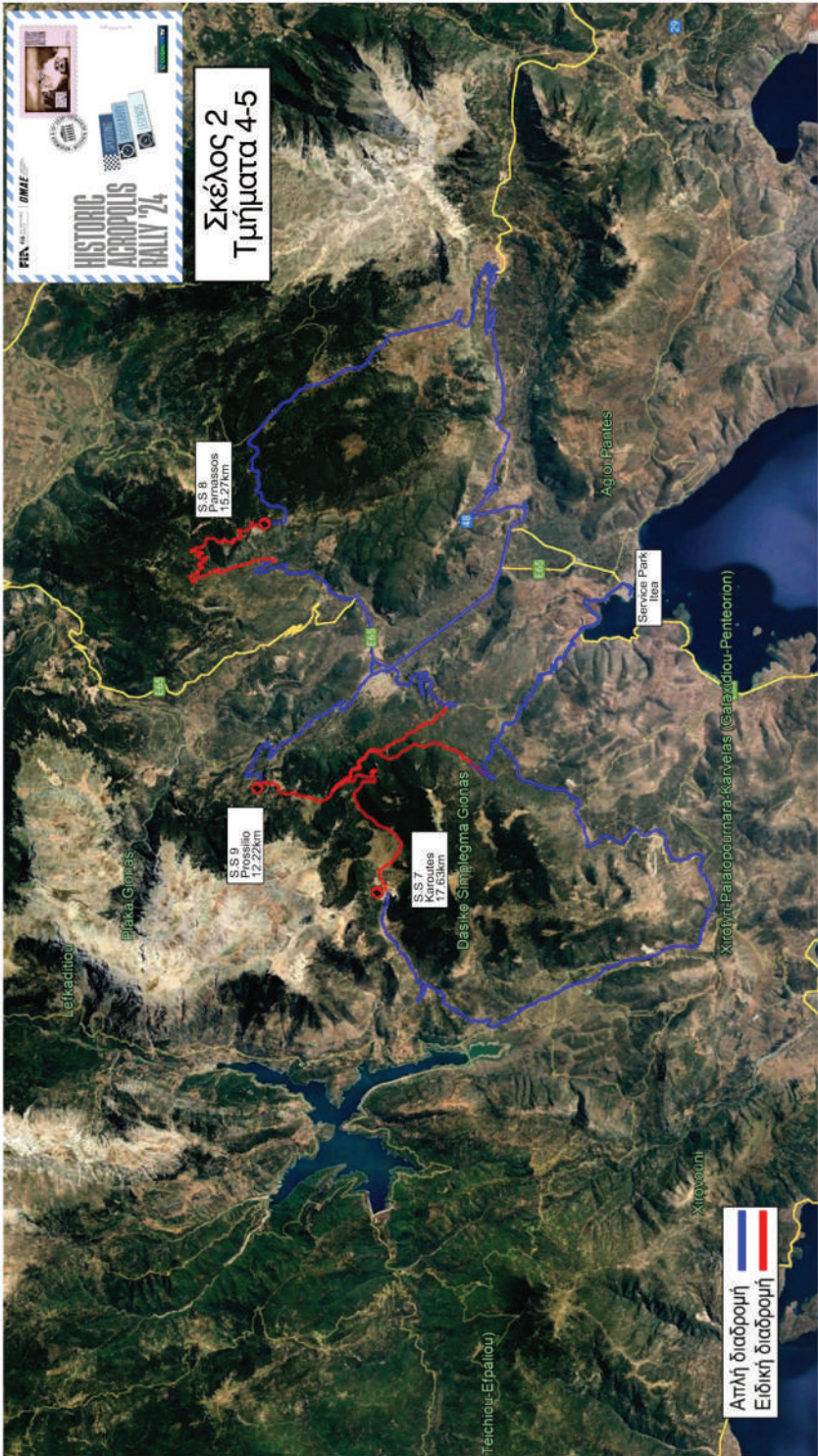
Ιτέα Σέρβις Παρκ	Κέντρο Υγείας Ιτέας Γενικό Νοσοκομείο Άμφισσας	22653 51000 22650 22222
Ε.Δ.7 Καρούτες 2	Κέντρο Υγείας Λιδωρικίου Γενικό Νοσοκομείο Άμφισσας	22663 50000 22650 22222
Ε.Δ.8 Παρνασσός 1	Γενικό Νοσοκομείο Άμφισσας	22650 22222
Ε.Δ.9 Προσήλιο 1	Γενικό Νοσοκομείο Άμφισσας	22650 22222
Ε.Δ.10 Παρνασσός 2	Γενικό Νοσοκομείο Άμφισσας	22650 22222
Ε.Δ.11 Προσήλιο 2	Γενικό Νοσοκομείο Άμφισσας	22650 22222

ACCIDENT & SAFETY PROCEDURE

1. When a red "SOS" is displayed it is MANDATORY to stop and assist the crew requiring help. You are responsible to help the injured and make sure that safety services are mobilised as quickly as possible.
 2. The first crew to arrive at the scene of an accident must stop and inform the next car of all the details.
 3. The next car must take the following information to the NEXT radio post which may be the finish control:
 - Competition number of the crew involved.
 - If and how many crew members or spectators are injured.
 - If any crew member or spectator are trapped in or outside the car.
 - Location of the accident, i.e. the closest road book junction or kilometre post.
 - Any other vital information, i.e. fire, water.
 4. The following cars must stop if the red "SOS" is displayed.
 5. All competitors stopped in a stage must place their red triangle at least 50m before where the car is stopped even if the car is clear of the road.
 6. The event emergency telephone number is: +30 6945919558
 7. If you retire you must inform the organisers telephone number: +30 6945919558
-

ΔΙΑΔΙΚΑΣΙΑ ΑΤΥΧΗΜΑΤΟΣ ΚΑΙ ΑΣΦΑΛΕΙΑΣ

1. Όταν επιδειχθεί το κόκκινο "SOS" είναι ΥΠΟΧΡΕΩΤΙΚΟ να σταματήσετε και να βοηθήσετε το πλήρωμα που χρειάζεται βοήθεια. Είστε υπεύθυνοι να βοηθήσετε τον/τους τραυματία/ες και να βεβαιωθείτε ότι τα οχήματα ασφαλείας θα ενεργοποιηθούν το δυνατόν συντομότερα.
2. Το πρώτο πλήρωμα που θα φτάσει στην σκηνή του ατυχήματος πρέπει να σταματήσει και να ενημερώσει τα επόμενα αυτοκίνητα για όλες τις λεπτομέρειες.
3. Το επόμενο αυτό αυτοκίνητο πρέπει να δώσει τις παρακάτω πληροφορίες στον αμέσως επόμενο ενδιάμεσο που μπορεί να είναι και ο τερματισμός:
 - Αριθμό συμμετοχής του πληρώματος που ενεπλάκει στο ατύχημα.
 - Εάν και πόσα μέλη του πληρώματος ή θεατές έχουν τραυματιστεί.
 - Εάν μέλος του πληρώματος ή θεατής έχει εγκλωβιστεί μέσα ή κάτω από το αυτοκίνητο.
 - Τόπο του ατυχήματος, δηλ. την κοντινότερη τουλίπα του road book ή χιλιόμετρο.
 - Οποιαδήποτε άλλη πληροφορία ζωτικής σημασίας, π.χ. φωτιά, νερό κλπ.
4. Τα επόμενα αυτοκίνητα πρέπει να σταματήσουν εάν έχει επιδειχθεί το κόκκινο "SOS".
5. Όλοι οι αγωνιζόμενοι που θα σταματήσουν σε μία ειδική πρέπει να τοποθετήσουν το κόκκινο τρίγωνό τους τουλάχιστον 50μ. πριν από το αυτοκίνητο, ακόμη και αν αυτό είναι εκτός του δρόμου.
6. Το τηλέφωνο άμεσης ανάγκης της οργάνωσης είναι: 6932312712
7. Εάν εγκαταλείψετε πρέπει να ειδοποιήσετε την οργάνωση στο τηλ. : 6932312712



HISTORIC ACROPOLIS RALLY 2024

08-10 November 2024

LEG 2

Sunday 10 November 2024						sunrise 07:00 sunset 17:16
TC SS	Location	SS dist	Liaison dist	Total dist	Target time	1st car due
	6C Parc Ferme OUT					07:50
RZ 4	<i>Remote refuel Itea</i>					
	Refuel venue after PF OUT		0.06			
	Distance to next refuel	17.63	59.95	77.58		
Service Possibility after the Refueling Area						
	7		52.54	52.54	1h30'	09:20
SS7	Karoutes 2	17.63				09:23
RZ 5	<i>Remote refuel Amfissa Shell</i>					
	Refuel venue after SS7 finish		7.41			
	Distance to next refuel	27.49	96.18	124.30		
	8		64.01	81.64	1h50'	11:13
SS8	Parnassos 1	15.27				11:16
	9		22.93	38.20	60'	12:16
SS9	Prossilio 1	12.22				12:19
	9A Regroup IN		17.42	29.64	40'	12:59
	9B Regroup OUT - Service C IN				20'	13:19
	Service C (Itea)	45.12	156.90	202.02	30'	
	9C Service C OUT					13:49
RZ 6	<i>Remote refuel Itea</i>					
	Refuel venue after Service C OUT		0.06			
	Distance to next refuel	27.49	92.48	119.97		
	10		52.55	52.55	1h10'	14:59
SS10	Parnassos 2	15.27				15:02
	11		22.93	38.20	60'	16:02
SS11	Prossilio 2	12.22				16:05
	11A ITEA - Finish		17.50	29.72	40'	16:45
	SECTION 5	27.49	92.98	120.47		
	SECTIONS 4,5	72.61	249.88	322.49		
TOTALS OF THE RALLY						
		SS	Liaison	Total	SS%	
Saturday	09/11	6SS	82.04	329.43	411.47	19.93
Sunday	10/11	5SS	72.61	249.88	322.49	22.51
Total		11SS	154.65	579.31	733.96	21.07

SECTION 4

SECTION 5

ΙΣΤΟΡΙΚΟ ΡΑΛΛΥ ΑΚΡΟΠΟΛΙΣ 2024

08-10 Νοεμβρίου 2024



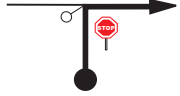
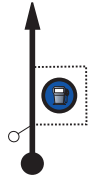

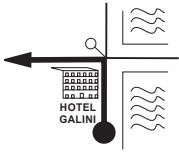

ΣΚΕΛΟΣ 2

Κυριακή 10 Νοεμβρίου 2024							ανατολή 07:00	δύση 17:16
ΣΕΧ Ε.Δ.	Τοποθεσία	Χλμ Ε.Δ.	Μερικά χλμ	Ολικά χλμ	Ιδανικός χρόνος	Ωράριο 1ου αυτ/του		
	6Γ Παρκ Φερμέ Έξοδος					07:50		
ZA 4	Ανεφοδιασμός Ιτέα Χώρος ανεφοδιασμού μετά το Παρκ Φερμέ Απόσταση μέχρι τον επόμενο ανεφοδιασμό	17.63	0.06 59.95	77.58				
	Προαιρετικό Σέρβις μετά τον χώρο ανεφοδιασμού							
	7		52.54	52.54	1h30'	09:20		
E.Δ.7	Καρούτες 2	17.63				09:23		
ZA 5	Ανεφοδιασμός Αμφισσα Shell Χώρος ανεφοδιασμού μετά την E.Δ.7 Απόσταση μέχρι τον επόμενο ανεφοδιασμό	27.49	7.41 96.18	124.30				
	8		64.01	81.64	1h50'	11:13		
E.Δ.8	Παρνασσός 1	15.27				11:16		
	9		22.93	38.20	60'	12:16		
E.Δ.9	Προσήλιο 1	12.22				12:19		
	9Α Ανασυγκρότηση Είσοδος		17.42	29.64	40'	12:59		
	9Β Ανασ/ση Έξοδος - Σέρβις Γ Είσοδος				20'	13:19		
	Σέρβις Γ (Ιτέα)	45.12	156.90	202.02	30'			
	9Γ Σέρβις Γ Έξοδος					13:49		
ZA 6	Ανεφοδιασμός Ιτέα Χώρος ανεφοδιασμού μετά το Σέρβις Γ Απόσταση μέχρι τον επόμενο ανεφοδιασμό	27.49	0.06 92.48	119.97				
	10		52.55	52.55	1h10'	14:59		
E.Δ.10	Παρνασσός 2	15.27				15:02		
	11		22.93	38.20	60'	16:02		
E.Δ.11	Προσήλιο 2	12.22				16:05		
	11Α ΙΤΕΑ - Τερματισμός		17.50	29.72	40'	16:45		
	ΤΜΗΜΑ 5	27.49	92.98	120.47				
	ΤΜΗΜΑΤΑ 4,5	72.61	249.88	322.49				

ΤΜΗΜΑ 4

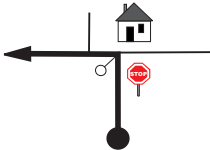
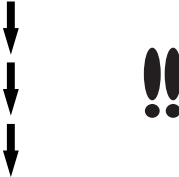




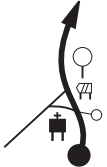



ΤΜΗΜΑ 5

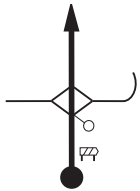





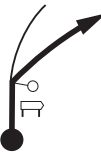



ΣΥΝΟΛΑ ΤΟΥ ΑΓΩΝΑ						
		Ε.Δ.	Μερικά	Ολικά	Ε.Δ.%	
Σάββατο	09/11	6Ε.Δ.	82.04	329.43	411.47	19.93
Κυριακή	10/11	5Ε.Δ.	72.61	249.88	322.49	22.51
Σύνολο		11Ε.Δ.	154.65	579.31	733.96	21.07

TC 6C Parc Ferme OUT		DISTANCE	LEG 2	PAGE
TC 7 Karoutes		52.54km	R. SECTION 4	11
		AVERAGE SPEED	TARGET TIME	1h30'
Total km	Partial km	DIRECTION	INFORMATION	km to run
0.00	0.00	 <p>1</p>	<p>N 38 43 136 E 22 42 145 alt 3m</p>  <p>TC 6C Parc Ferme OUT</p>	52.54
0.03	0.03	 <p>2</p>		52.51
0.06	0.03	 <p>3</p>	 <p>Refueling Area</p>	52.48
0.32	0.26	 <p>4</p>		52.22
0.80	0.48	 <p>5</p>		51.74

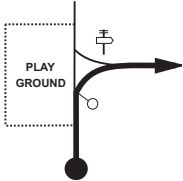


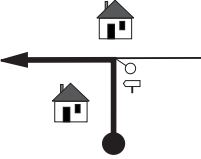


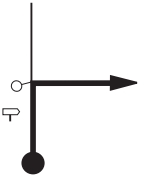


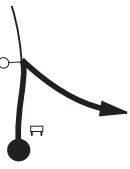

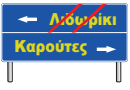
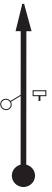


TC 6C Parc Ferme OUT		DISTANCE	LEG 2	PAGE	
TC 7 Karoutes		52.54km	R. SECTION 4	12	
		AVERAGE SPEED 35.02 km/h	TARGET TIME	1h30'	
Total km	Partial km	DIRECTION		INFORMATION	km to run
3.11	2.31				49.43
		6			
4.80	1.69				47.74
		7			
8.69	3.89			 	43.85
		8			
11.95	3.26			 Ag. Eftymia village entrance	40.59
		9			
12.53	0.58			 N 38 47 952 alt 367m E 22 35 856 	40.01
		10			


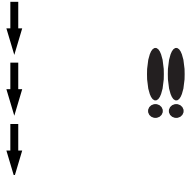



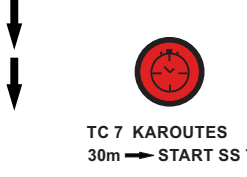
↗ next in 0.09 ↘

TC 6C Parc Ferme OUT		DISTANCE	LEG 2	PAGE
TC 7 Karoutes		52.54km	R. SECTION 4	13
		AVERAGE SPEED	TARGET TIME	
		35.02 km/h	1h30'	
Total km	Partial km	DIRECTION	INFORMATION	km to run
12.62	0.09	 11		39.92
13.10	0.48	 12	<p>N 38 48 123 E 22 36 289 alt 438m</p> 	39.44
19.31	6.21	 13		33.23
27.51	8.20	 14		25.03
31.42	3.91	 15		21.12

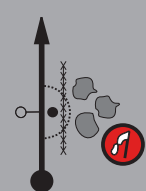


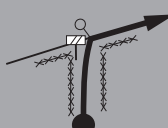



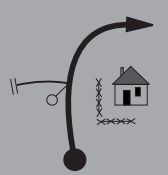
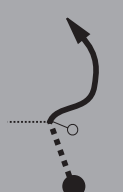
TC 6C Parc Ferme OUT		DISTANCE	LEG 2	PAGE
TC 7 Karoutes			R. SECTION 4	14
		AVERAGE SPEED	TARGET TIME	
		52.54km	35.02 km/h	
		1h30'		
Total km	Partial km	DIRECTION	INFORMATION	km to run
33.09	1.67	 16		19.45
37.20	4.11	 17		15.34
40.25	3.05	 18		12.29
41.05	0.80	 19		11.49
41.92	0.87	 20		10.62

↗ next in 0.12 ↘

TC 6C Parc Ferme OUT		DISTANCE	LEG 2	PAGE	
TC 7 Karoutes		52.54km	R. SECTION 4	15	
		AVERAGE SPEED 35.02 km/h	TARGET TIME	1h30'	
Total km	Partial km	DIRECTION		INFORMATION	km to run
42.04	0.12	 21	 	10.50	
42.22	0.18	 22	 	10.32	
42.28	0.06	 23	 	10.26	
46.83	4.55	 24	 	5.71	
50.83	4.00	 25	 	1.71	

TC 6C Parc Ferme OUT		DISTANCE	LEG 2	PAGE
TC 7 Karoutes		52.54km	R. SECTION 4	16
		AVERAGE SPEED 35.02 km/h	TARGET TIME	1h30'
Total km	Partial km	DIRECTION	INFORMATION	km to run
51.49	0.66	 26		1.05
51.97	0.48	 27	 Gravel	0.57
52.54	0.57	 28	 N 38 52 416 alt 1102m E 22 27 633 TC 7 KAROUTES 30m → START SS 7	0.00

TC 7	Karoutes	DISTANCE	LEG 2	PAGE	
TC 8	Parnassos				81.64 km
SS 7 Karoutes 2		17.63km	AVERAGE SPEED	TARGET TIME	1h50'
			44.53 km/h		

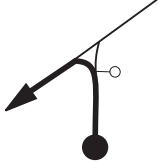

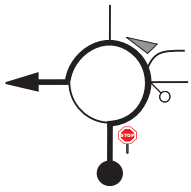

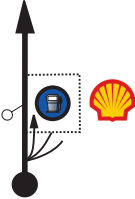

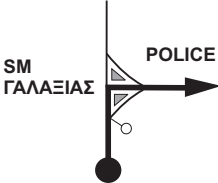

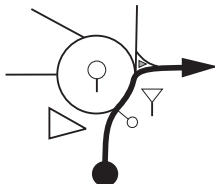


Total km	Partial km	DIRECTION	INFORMATION	km to run
0.00	0.00	 <p>1 17.63</p>	 <p>N 38 52 425 alt 1110m E 22 27 707</p>  <p>START SS 7 Karoutes 2 17.63km</p> <p>Gravel</p>	81.64
0.10	0.10	 <p>2 17.53</p>		81.54
0.23	0.13	 <p>3 17.40</p>	 <p>7-1</p>	81.41
0.51	0.28	 <p>4 17.12</p>		81.13
1.10	0.59	 <p>5 16.53</p>	Tarmac	80.54

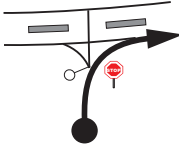

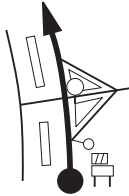

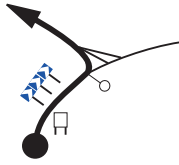

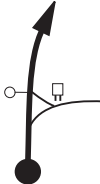

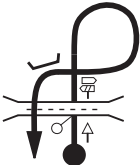

↗ next in 0.14 ↘

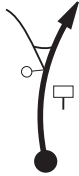









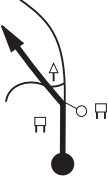


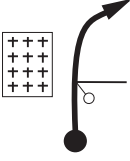

TC 7 Karoutes		DISTANCE	LEG 2	PAGE	
TC 8 Parnassos			R. SECTION 4		
SS 7 Karoutes 2		17.63km	AVERAGE SPEED	TARGET TIME	
			44.53 km/h	1h50'	
Total km	Partial km	DIRECTION		INFORMATION	km to run
1.24	0.14				80.40
		6	16.39		
3.48	2.24				78.16
		7	14.15	Gravel	
5.15	1.67				76.49
		8	12.48		
5.92	0.77				75.72
		9	11.71		
7.69	1.77				73.95
		10	9.94		


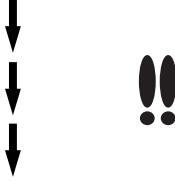


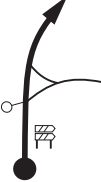



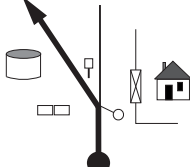

TC 7 Karoutes		DISTANCE	LEG 2	PAGE	
TC 8 Parnassos			R. SECTION 4	19	
SS 7 Karoutes 2		17.63km	AVERAGE SPEED	TARGET TIME	
			44.53 km/h	1h50'	
Total km	Partial km	DIRECTION		INFORMATION	km to run
8.83	1.14				72.81
		11	8.80		
10.28	1.45				71.36
		12	7.35		
13.00	2.72				68.64
		13	4.63		
13.78	0.78				67.86
		14	3.85		
14.79	1.01				66.85
		15	2.84		






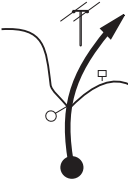
























TC 7 Karoutes		DISTANCE	LEG 2	PAGE	
TC 8 Parnassos			R. SECTION 4		
SS 7 Karoutes 2		17.63km	AVERAGE SPEED	TARGET TIME	
			44.53 km/h	1h50'	
Total km	Partial km	DIRECTION		INFORMATION	km to run
16.03	1.24				65.61
		16	1.60		
16.29	0.26				65.35
		17	1.34		
17.13	0.84				64.51
		18	0.50		
17.63	0.50				64.01
		19	0.00		
		<p>N 38 50 119 alt 540m E 22 36 627</p>			
17.82	0.19			<p>N 38 49 977 alt 534m E 22 36 747</p> <p>Start of Service area</p>	63.82
		20			
				Tarmac	

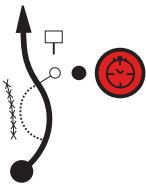

TC 7 Karoutes		DISTANCE	LEG 2	PAGE
TC 8 Parnassos			R. SECTION 4	
SS 7 Karoutes 2		17.63km	AVERAGE SPEED	TARGET TIME
Total km	Partial km	DIRECTION	INFORMATION	km to run
18.08	0.26	 21	End of Service area 	63.56
24.85	6.77	 22		56.79
25.04	0.19	 23	 Refueling Area	56.60
25.17	0.13	 24		56.47
25.90	0.73	 25	 	55.74

TC 7 Karoutes		DISTANCE	LEG 2	PAGE
TC 8 Parnassos			R. SECTION 4	
SS 7 Karoutes 2		17.63km	AVERAGE SPEED	TARGET TIME
			44.53 km/h	1h50'
Total km	Partial km	DIRECTION	INFORMATION	km to run
26.57	0.67	 26	 Entrance to main road	55.07
27.41	0.84	 27		54.23
33.77	6.36	 28		47.87
35.40	1.63	 29		46.24
42.26	6.86	 30		39.38

TC 7 Karoutes		DISTANCE	LEG 2	PAGE
TC 8 Parnassos			R. SECTION 4	
SS 7 Karoutes 2		17.63km	AVERAGE SPEED	TARGET TIME
			44.53 km/h	1h50'
Total km	Partial km	DIRECTION	INFORMATION	km to run
45.23	2.97	 31	 	36.41
46.02	0.79	 32	 N 38 44 958 alt 514m E 22 49 130 	35.62
47.79	1.77	 33	 N 38 48 113 alt 495m E 22 50 683  	33.85
56.47	8.68	 34	 	25.17
56.90	0.43	 35		24.74

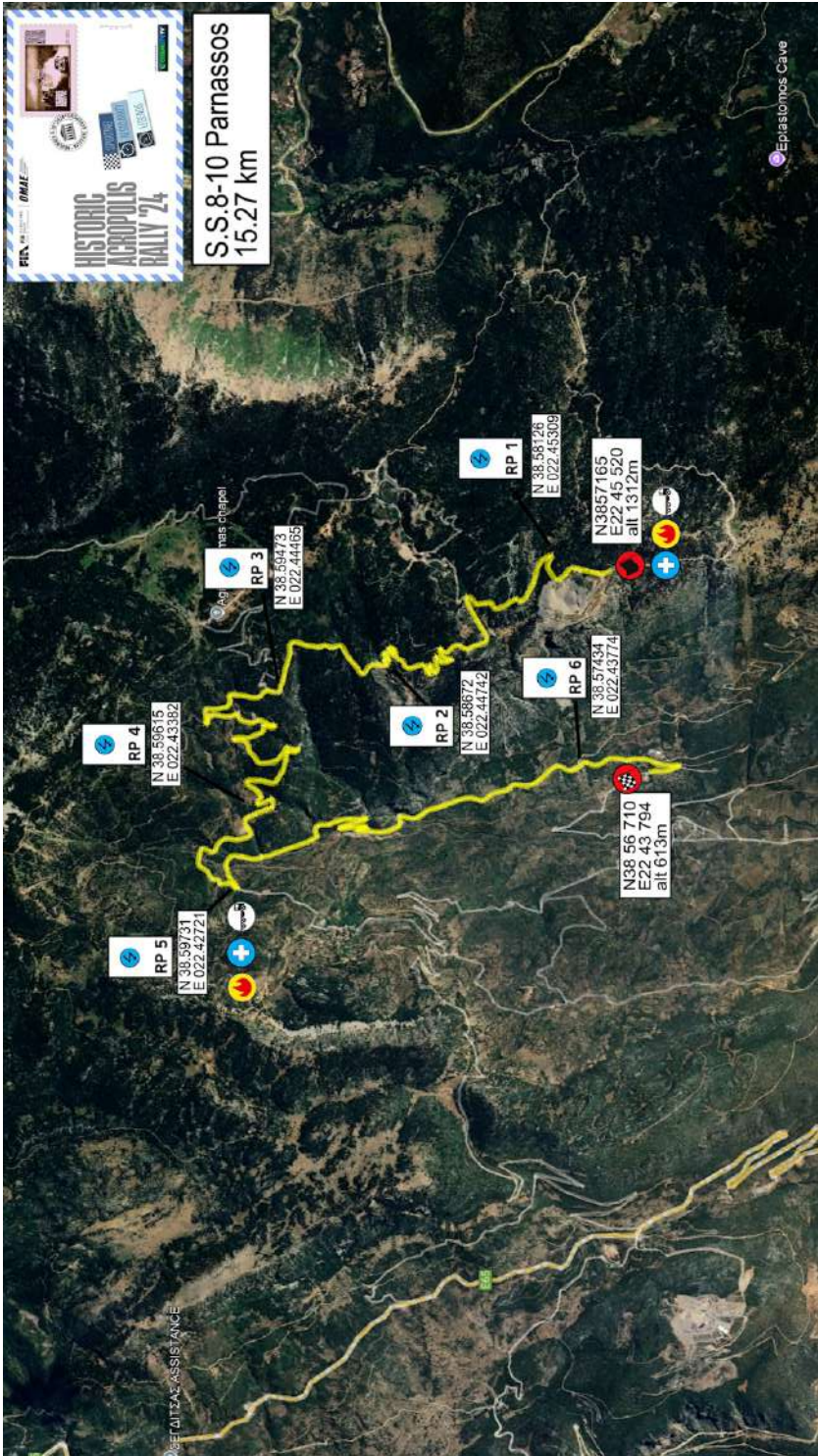
TC 7 Karoutes		DISTANCE	LEG 2	PAGE
TC 8 Parnassos			R. SECTION 4	
SS 7 Karoutes 2		17.63km	AVERAGE SPEED	TARGET TIME
Total km	Partial km	DIRECTION	INFORMATION	km to run
57.21	0.31	 36		24.43
59.85	2.64	 37		21.79
71.35	11.50	 38		10.29
72.22	0.87	 39		9.42
74.58	2.36	 40		7.06

TC 7 Karoutes		DISTANCE	LEG 2	PAGE
TC 8 Parnassos			R. SECTION 4	
SS 7 Karoutes 2		17.63km	AVERAGE SPEED	TARGET TIME
			44.53 km/h	1h50'
Total km	Partial km	DIRECTION	INFORMATION	km to run
74.78	0.20	 41	    Gravel	6.86
75.88	1.10	 42	    	5.76
77.93	2.05	 43	     	3.71
77.80	0.07	 44	    	3.64
80.72	2.72	 45	    	0.92

TC 7 Karoutes		DISTANCE 81.64 km	LEG 2	PAGE 26
TC 8 Parnassos			R. SECTION 4	
SS 7 Karoutes 2		17.63km	AVERAGE SPEED 44.53 km/h	TARGET TIME 1h50´
Total km	Partial km	DIRECTION		INFORMATION
81.64	0.92			<p>N 38 57 131 alt 1323m E 22 45 534</p>  <p>TC 8 PARNASSOS 40m → START SS 8</p>
		46		0.00



S.S.8-10 Pamassos
15.27 km



Epistimos Cave

DEUTITZ ASSISTANCE

SS 8-10 Parnassos 1-2 - TC & Start



SS 8-10 Parnassos 1-2 - End & Stop


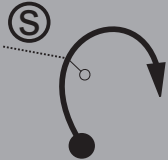



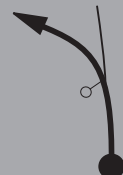
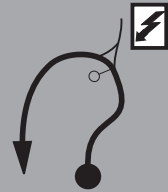






TC 8	Parnassos	DISTANCE 38.20 km	LEG 2	PAGE 30
TC 9	Prossilio		R. SECTION 4	
SS 8 Parnassos 1		15.27km	AVERAGE SPEED 38.20 km/h	TARGET TIME 60'








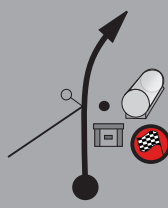

Total km	Partial km	DIRECTION	INFORMATION	km to run
0.00	0.00	<p>1 15.27</p>	<p>N 38 57 165 alt 1312m E 22 45 520</p> <p>START SS 8 Parnassos 1 15.27km</p> <p>Gravel</p>	38.20
0.64	0.64	<p>2 14.63</p>		37.56
1.63	0.99	<p>3 13.64</p>		36.57
2.47	0.84	<p>4 12.80</p>		35.73
3.17	0.70	<p>5 12.10</p>		35.03

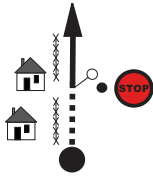

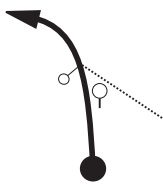

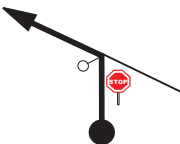



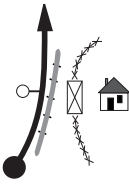

TC 8 Parnassos		DISTANCE	LEG 2	PAGE	
TC 9 Prossilio			R. SECTION 4		
SS 8 Parnassos 1		15.27km	AVERAGE SPEED	TARGET TIME	
			38.20 km/h	60'	
Total km	Partial km	DIRECTION		INFORMATION	km to run
3.69	0.52				34.51
		6	11.58		
3.88	0.19				34.32
		7	11.39		
4.00	0.12				34.20
		8	11.27		
5.36	1.36				32.84
		9	9.91		
6.13	0.77				32.07
		10	9.14		



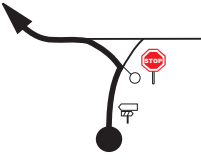





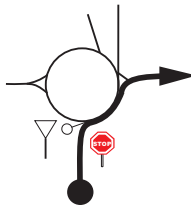




TC 8	Parnassos	DISTANCE 38.20 km	LEG 2	PAGE 32
TC 9	Prossilio		R. SECTION 4	
SS 8 Parnassos 1		15.27km	AVERAGE SPEED 38.20 km/h	TARGET TIME 60'

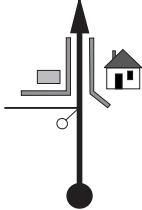



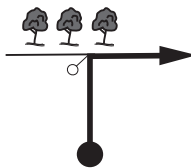


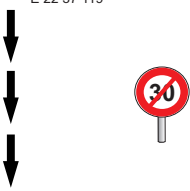
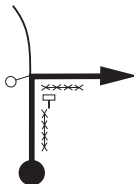

Total km	Partial km	DIRECTION	INFORMATION	km to run
6.55	0.42	 11 8.72		31.65
8.01	1.46	 12 7.26	 8-9	30.19
9.13	1.12	 13 6.14	 8-10	29.07
9.81	0.68	 14 5.46		28.39
10.36	0.55	 15 4.91	 8-11	27.84

 N 38 59 731
 E 22 42 721 alt 862m


TC 8 Parnassos		DISTANCE	LEG 2	PAGE		
TC 9 Prossilio			R. SECTION 4			
SS 8 Parnassos 1		15.27km	AVERAGE SPEED	TARGET TIME		
			38.20 km/h	60'		
Total km	Partial km	DIRECTION		INFORMATION	km to run	
11.55	1.19	16	3.72			26.65
14.30	2.75	17	0.97			23.90
15.01	0.71	18	0.26			23.19
15.21	0.20	19	0.06			22.99
15.27	0.06	20	0.00		N 38 56 710 E 22 43 794 alt 613m  END SS 8 Parnassos 1	22.93

TC 8 Parnassos		DISTANCE	LEG 2	PAGE
TC 9 Prossilio		38.20 km	R. SECTION 4	34
SS 8 Parnassos 1		15.27km	AVERAGE SPEED	TARGET TIME
			38.20 km/h	60'
Total km	Partial km	DIRECTION	INFORMATION	km to run
15.47	0.20	 <p>21</p>	<p>N 38 56 881 E 22 43 758 alt 585m</p>  <p>STOP SS 8 Parnassos 1</p> <p>Tarmac</p>	22.73
17.35	1.88	 <p>22</p>		20.85
18.45	1.10	 <p>23</p>		19.75
20.46	2.01	 <p>24</p>		17.74
20.81	0.35	 <p>25</p>	 <p>Start of Service area</p>	17.39

TC 8 Parnassos		DISTANCE	LEG 2	PAGE
TC 9 Prossilio			38.20 km	
SS 8 Parnassos 1		15.27km	AVERAGE SPEED	TARGET TIME
			38.20 km/h	60'
Total km	Partial km	DIRECTION	INFORMATION	km to run
21.16	0.35	 <p>26</p>	<p>End of Service area</p> 	17.04
21.86	0.70	 <p>27</p>	  <p>Entrance to main road</p>	16.34
24.92	3.06	 <p>28</p>	 	13.28
25.58	0.66	 <p>29</p>	 	12.62
25.83	0.25	 <p>30</p>		12.37

TC 8 Parnassos		DISTANCE	LEG 2	PAGE
TC 9 Prossilio			R. SECTION 4	
SS 8 Parnassos 1		15.27km	AVERAGE SPEED	TARGET TIME
			38.20 km/h	60'
Total km	Partial km	DIRECTION	INFORMATION	km to run
26.04	0.21	 31		12.16
26.24	0.20	 32	N 38 53 382 alt 25m E 22 37 705 	11.96
26.56	0.32	 33		11.64
26.86	0.30	 34	N 38 53 662 alt 234m E 22 37 119 	11.34
27.65	0.79	 35		10.55

TC 8 Parnassos		DISTANCE	LEG 2	PAGE	
TC 9 Prossilio			R. SECTION 4		
SS 8 Parnassos 1		15.27km	AVERAGE SPEED	TARGET TIME	
			38.20 km/h	60'	
Total km	Partial km	DIRECTION		INFORMATION	km to run
35.39	7.74			 Gravel	2.81
		36			
38.20	2.81			N 38 57 269 alt 867m E 22 33 024 TC 9 PROSSILIO 50m → START SS 9	0.00
		37			



S.S.9-11 Prossilio
12.22 km



SS 9-11 Prossilio 1-2 - TC & Start















SS 9-11 Prossilio 1-2 - End & Stop



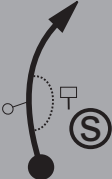

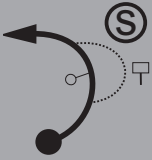



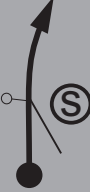



TC 9 Prossilio		DISTANCE	LEG 2	PAGE
TC 9A Regroup IN			R. SECTION 4	
SS 9 Prossilio 1		12.22km	AVERAGE SPEED	TARGET TIME
			44.46km/h	40'
Total km	Partial km	DIRECTION	INFORMATION	km to run
0.00	0.00		<p>N 38 57 270 alt 861m E 22 32 926</p> <p>START SS 9 Prossilio 1 12.22km</p> <p>Gravel</p>	29.64
0.09	0.09			29.55
0.98	0.89			28.66
1.61	0.63			28.03
2.38	0.77			27.26

TC 9	Prossilio	DISTANCE 29.64 km	LEG 2	PAGE 42
TC 9A	Regroup IN		R. SECTION 4	
SS 9 Prossilio 1		12.22km	AVERAGE SPEED 44.46km/h	TARGET TIME 40'

Total km	Partial km	DIRECTION	INFORMATION	km to run
2.70	0.32	 6 9.52	 9-5	26.94
2.89	0.19	 7 9.33	 9-6	26.75
3.04	0.15	 8 9.18	 9-7	26.60
4.19	1.15	 9 8.03	  9-8	25.45
6.92	2.73	 10 5.30	 N 38 50 263 alt 850m E 22 34 744  9-9	22.72

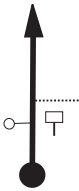

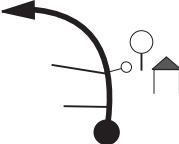
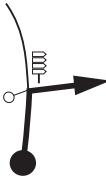




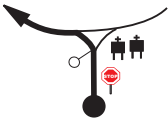

TC 9	Prossilio	DISTANCE 29.64 km	LEG 2	PAGE 43
TC 9A	Regroup IN		R. SECTION 4	
SS 9 Prossilio 1		12.22km	AVERAGE SPEED 44.46km/h	TARGET TIME 40'



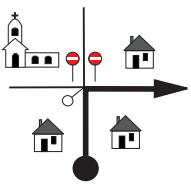
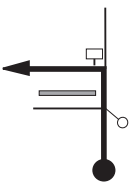

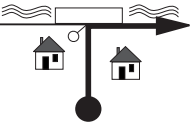



Total km	Partial km	DIRECTION	INFORMATION	km to run
8.09	1.17	 11 4.13	 9-10	21.55
9.32	1.23	 12 2.90	 9-11	20.32
9.84	0.52	 13 2.38	 9-12	19.80
10.77	0.93	 14 1.45	 9-13	18.87
11.99	1.22	 15 0.23	 9-14	17.65

TC 9 Prossilio		DISTANCE	LEG 2	PAGE
TC 9A Regroup IN		29.64 km	R. SECTION 4	44
SS 9 Prossilio 1		12.22km	AVERAGE SPEED	TARGET TIME
			44.46km/h	40'
Total km	Partial km	DIRECTION	INFORMATION	km to run
12.22	0.23	<p>16 0.00</p>	<p>N 38 49 257 alt 785m E 22 33 958</p> <p>END SS 9 Prossilio 1</p>	17.42
12.60	0.38	<p>17</p>	<p>N 38 48 801 alt 737 m E 22 33 573</p> <p>STOP SS 9 Prossilio 1</p>	17.04
13.04	0.44	<p>18</p>	<p>Tarmac</p>	16.60
15.35	2.31	<p>19</p>		14.29
16.33	0.98	<p>20</p>		13.31





↗ next in 0.07 ↘

TC 9	Prossilio	DISTANCE	LEG 2	PAGE
TC 9A	Regroup IN		R. SECTION 4	
SS 9	Prossilio 1	12.22km	AVERAGE SPEED	TARGET TIME
			44.46km/h	40'

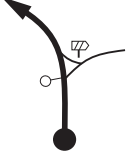


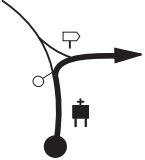


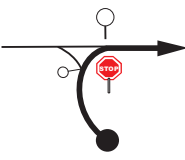

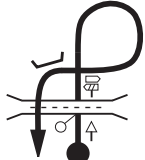


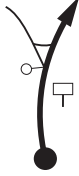


Total km	Partial km	DIRECTION	INFORMATION	km to run
16.40	0.07	 <p>21</p>	 <p>Start of Service area</p>	13.24
16.74	0.34	 <p>22</p>	<p>End of Service area</p>	12.90
16.94	0.20	 <p>23</p>	 	12.70
20.86	3.92	 <p>24</p>		8.78
24.74	3.88	 <p>25</p>	 <p>Entrance to main road</p>	4.90

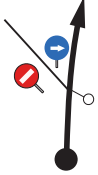






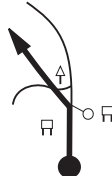



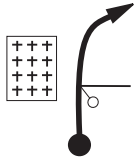




TC 9 Prossilio		DISTANCE	LEG 2	PAGE
TC 9A Regroup IN			R. SECTION 4	
SS 9 Prossilio 1		12.22km	AVERAGE SPEED	TARGET TIME
Total km	Partial km	DIRECTION	INFORMATION	km to run
28.70	3.96	 26	 ↓ ↓ ↓	0.94
29.03	0.33	 27	ΟΔΟΣ ΤΡΙΓΚΑ ↓ ↓ ↓	0.61
29.12	0.09	 28	 ↓ ↓ ↓	0.52
29.31	0.19	 29		0.33
29.64	0.33	 30	N 38 43 212 alt 3m E 22 41 980  TC 9A Regroup IN ↓ ↓	0.00



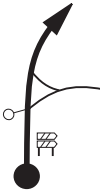


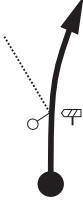

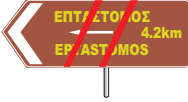
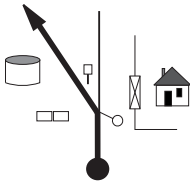




TC 9A Regroup IN		DISTANCE	LEG 2	PAGE
TC 9B Regroup OUT - Service C IN		—	R. SECTION 5	47
		AVERAGE SPEED	TARGET TIME	20'
Total km	Partial km	DIRECTION	INFORMATION	km to run
			N 38 43 212 alt 3m E 22 41 980 20' TC 9A Regroup IN	
			N 38 43 154 alt 3m E 22 41 978 TC 9B Regroup OUT - Service C IN	
	1			
	2			

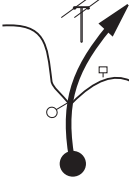

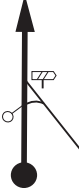

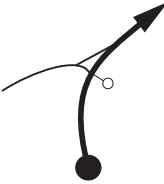



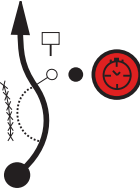

TC 9B Regroup OUT - Service C IN		DISTANCE	LEG 2	PAGE
TC 9C Service C OUT		—	R. SECTION 5	48
		AVERAGE SPEED	TARGET TIME	30'
Total km	Partial km	DIRECTION	INFORMATION	km to run
		<p>1</p> 	<p>N 38 43 154 E 22 41 978 alt 3m</p> <p>30'</p>  <p>TC 9B Regroup OUT - Service C IN</p>	
		<p>2</p> 	<p>N 38 43 136 E 22 42 145 alt 3m</p>  <p>TC 9C Service C OUT</p>	

TC 9C Service C OUT		DISTANCE	LEG 2	PAGE
TC 10 Parnassos		52.55 km	R. SECTION 5	49
		AVERAGE SPEED 45.04 km/h	TARGET TIME	1h10'
Total km	Partial km	DIRECTION	INFORMATION	km to run
0.00	0.00	<p>1</p>	<p>N 38 43 136 E 22 42 145 alt 3m</p> <p>TC 9C Service C OUT</p>	52.55
0.03	0.03	<p>2</p>		52.52
0.06	0.03	<p>3</p>	<p>Refueling Area</p>	52.49
0.32	0.26	<p>4</p>		52.23
0.80	0.48	<p>5</p>		51.75

TC 9C Service C OUT		DISTANCE	LEG 2	PAGE
TC 10 Parnassos		52.55 km	R. SECTION 5	50
		AVERAGE SPEED 45.04 km/h	TARGET TIME	1h10'
Total km	Partial km	DIRECTION	INFORMATION	km to run
1.37	0.57	 6	 	51.18
3.05	1.68	 7	 	49.50
6.31	3.26	 8		46.24
13.17	6.86	 9	 	39.38
16.14	2.97	 10	 	36.41

TC 9C Service C OUT		DISTANCE	LEG 2	PAGE
TC 10 Parnassos		52.55 km	R. SECTION 5	51
		AVERAGE SPEED	TARGET TIME	1h10'
	45.04 km/h			
Total km	Partial km	DIRECTION	INFORMATION	km to run
16.93	0.79	 11	<p>N 38 44 958 alt 514m E 22 49 130</p>  	35.62
18.70	1.77	 12	<p>N 38 48 113 alt 495m E 22 50 683</p>   	33.85
27.38	8.68	 13	  	25.17
27.81	0.43	 14		24.74
28.12	0.31	 15	 	24.43



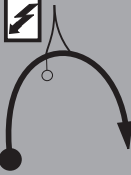

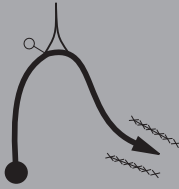


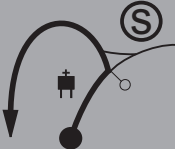

TC 9C Service C OUT		DISTANCE	LEG 2	PAGE	
TC 10 Parnassos		52.55 km	R. SECTION 5	52	
		AVERAGE SPEED	TARGET TIME	1h10'	
Total km	Partial km	DIRECTION		INFORMATION	km to run
30.76	2.64				21.79
		16			
42.26	11.50				10.29
		17			
43.13	0.87				9.42
		18			
45.49	2.36				7.06
		19			
45.69	0.20			Gravel	6.86
		20			

TC 9C Service C OUT		DISTANCE	LEG 2	PAGE
TC 10 Parnassos		52.55 km	R. SECTION 5	53
		AVERAGE SPEED	TARGET TIME	1h10'
	45.04 km/h			
Total km	Partial km	DIRECTION	INFORMATION	km to run
46.79	1.10	 21		5.76
48.84	2.05	 22		3.71
48.91	0.07	 23		3.64
51.63	2.72	 24		0.92
52.55	0.92	 25	<p>N 38 57 131 alt 1323m E 22 45 534</p>  <p>TC 10 PARNASSOS 40m → START SS 10</p>	0.00


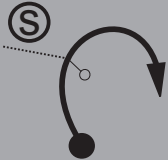



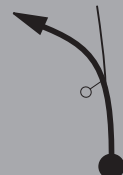
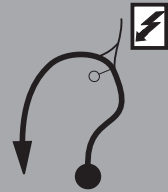

TC 10	Parnassos	DISTANCE 38.20 km	LEG 2	PAGE 54
TC 11	Prossilio		R. SECTION 5	
SS 10 Parnassos 2		15.27km	AVERAGE SPEED 38.20 km/h	TARGET TIME 60'




Total km	Partial km	DIRECTION	INFORMATION	km to run
0.00	0.00		<p>N 38 57 165 alt 1312m E 22 45 520</p> <p>START SS 10 Parnassos 2 15.27km</p> <p>Gravel</p>	38.20
0.64	0.64			37.56
1.63	0.99			36.57
2.47	0.84			35.73
3.17	0.70			35.03



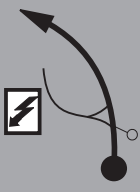



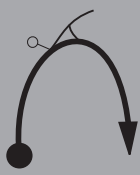
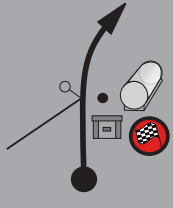

TC 10	Parnassos	DISTANCE 38.20 km	LEG 2	PAGE 55
TC 11	Prossilio		R. SECTION 5	
SS 10 Parnassos 2		15.27km	AVERAGE SPEED 38.20 km/h	TARGET TIME 60'



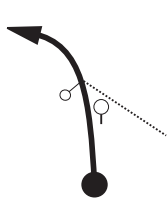

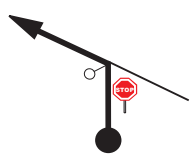

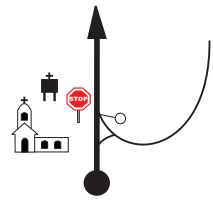

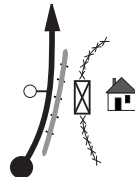

Total km	Partial km	DIRECTION	INFORMATION	km to run
3.69	0.52			34.51
		6 11.58		
3.88	0.19			34.32
		7 11.39		
4.00	0.12			34.20
		8 11.27		
5.36	1.36			32.84
		9 9.91		
6.13	0.77			32.07
		10 9.14		

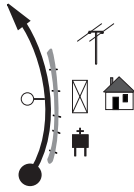

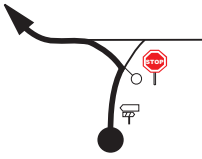


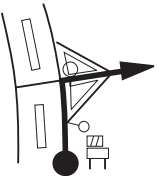


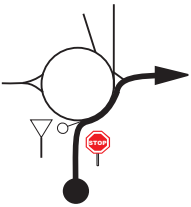




TC 10	Parnassos	DISTANCE 38.20 km	LEG 2	PAGE 56
TC 11	Prossilio		R. SECTION 5	
SS 10 Parnassos 2		15.27km	AVERAGE SPEED 38.20 km/h	TARGET TIME 60'

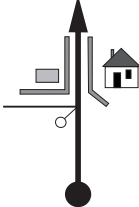


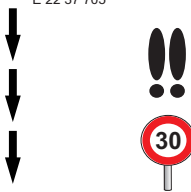
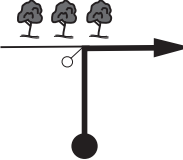

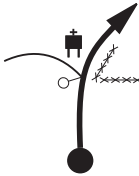
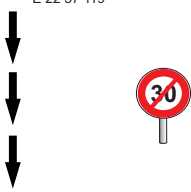
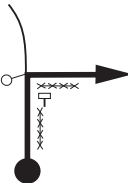

Total km	Partial km	DIRECTION	INFORMATION	km to run
6.55	0.42	 11 8.72		31.65
8.01	1.46	 12 7.26	 10-9	30.19
9.13	1.12	 13 6.14	 10-10	29.07
9.81	0.68	 14 5.46		28.39
10.36	0.55	 15 4.91	 10-11	27.84

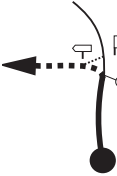

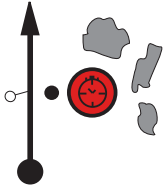

 N 38 59 729
 E 22 42 724 alt 862m













TC 10 Parnassos		DISTANCE	LEG 2	PAGE	
TC 11 Prossilio			38.20 km		R. SECTION 5
SS 10 Parnassos 2		15.27km	AVERAGE SPEED	TARGET TIME	
			38.20 km/h	60'	
Total km	Partial km	DIRECTION		INFORMATION	km to run
11.55	1.19	16			26.65
14.30	2.75	17			23.90
15.01	0.71	18			23.19
15.21	0.20	19			22.99
15.27	0.06	20		N 38 56 710 E 22 43 794 alt 613m  END SS 10 Parnassos 2	22.93







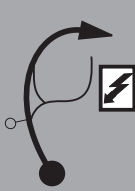



TC 10 Parnassos		DISTANCE	LEG 2	PAGE
TC 11 Prossilio		38.20 km	R. SECTION 5	58
SS 10 Parnassos 2		15.27km	AVERAGE SPEED	TARGET TIME
			38.20 km/h	60'
Total km	Partial km	DIRECTION	INFORMATION	km to run
15.47	0.20	 <p>21</p>	<p>N 38 56 881 E 22 43 758 alt 585m</p>  <p>STOP SS 10 Parnassos 2</p> <p>Tarmac</p>	22.73
17.35	1.88	 <p>22</p>		20.85
18.45	1.10	 <p>23</p>		19.75
20.46	2.01	 <p>24</p>		17.74
20.81	0.35	 <p>25</p>	 <p>Start of Service area</p>	17.39




TC 10 Parnassos		DISTANCE	LEG 2	PAGE
TC 11 Prossilio			38.20 km	
SS 10 Parnassos 2		15.27km	AVERAGE SPEED	TARGET TIME
			38.20 km/h	60´
Total km	Partial km	DIRECTION	INFORMATION	km to run
21.16	0.35	 26	<p>End of Service area</p> 	17.04
21.86	0.70	 27	  Entrance to main road	16.34
24.92	3.06	 28	 	13.28
25.58	0.66	 29	 	12.62
25.83	0.25	 30		12.37

TC 10 Parnassos		DISTANCE	LEG 2	PAGE
TC 11 Prossilio			R. SECTION 5	
SS 10 Parnassos 2		15.27km	AVERAGE SPEED	TARGET TIME
			38.20 km/h	60'
Total km	Partial km	DIRECTION	INFORMATION	km to run
26.04	0.21	 <p>31</p>		12.16
26.24	0.20	 <p>32</p>	<p>N 38 53 382 alt 25m E 22 37 705</p> 	11.96
26.56	0.32	 <p>33</p>	<p>ΟΔΟΣ ΥΛΙΘΟΥ</p> 	11.64
26.86	0.30	 <p>34</p>	<p>N 38 53 662 alt 234m E 22 37 119</p> 	11.34
27.65	0.79	 <p>35</p>		10.55

TC 10 Parnassos		DISTANCE	LEG 2	PAGE
TC 11 Prossilio		38.20 km	R. SECTION 5	61
SS 10 Parnassos 2		15.27km	AVERAGE SPEED	TARGET TIME
			38.20 km/h	60'
Total km	Partial km	DIRECTION	INFORMATION	km to run
35.39	7.74	 36	 Gravel	2.81
38.20	2.81	 37	<p>N 38 57 269 alt 867m E 22 33 024</p>  TC 11 PROSSILIO 50m → START SS 11	0.00

TC 11 Prossilio		DISTANCE	LEG 2	PAGE
TC 11A ITEA - Finish		29.72 km	R. SECTION 5	62
SS 11 Prossilio 2		12.22km	AVERAGE SPEED	TARGET TIME
			44.58 km/h	40'
Total km	Partial km	DIRECTION	INFORMATION	km to run
0.00	0.00		 <p>N 38 57 270 alt 861m E 22 32 926</p>  <p>START SS 11 Prossilio 2 12.22km</p> <p>Gravel</p>	29.72
0.09	0.09		 <p>11-1</p>	29.63
0.98	0.89		 <p>11-2</p>	28.74
1.61	0.63		 <p>11-3</p>	28.11
2.38	0.77		 <p>11-4</p>	27.34

TC 11 Prossilio		DISTANCE	LEG 2	PAGE	
TC 11A ITEA - Finish			R. SECTION 5		
SS 11 Prossilio 2		12.22km	AVERAGE SPEED	TARGET TIME	
			44.58 km/h	40'	
Total km	Partial km	DIRECTION		INFORMATION	km to run
2.70	0.32	6		 11-5	27.02
2.89	0.19	7		 11-6	26.83
3.04	0.15	8		 11-7	26.68
4.19	1.15	9		 11-8	25.53
6.92	2.73	10		 11-9	22.80

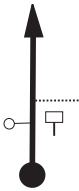


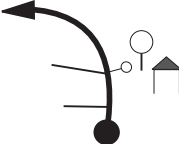

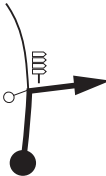






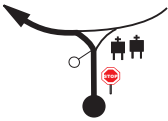


 N 38 50 263 alt 850m
 E 22 34 744


TC 11 Prossilio		DISTANCE	LEG 2	PAGE	
TC 11A ITEA - Finish			29.72 km		R. SECTION 5
SS 11 Prossilio 2		12.22km	AVERAGE SPEED	TARGET TIME	
			44.58 km/h	40'	
Total km	Partial km	DIRECTION		INFORMATION	km to run
8.09	1.17			21.63	
		11 4.13			
9.32	1.23			20.40	
		12 2.90			
9.84	0.52			19.88	
		13 2.38			
10.77	0.93			18.95	
		14 1.45			
11.99	1.22			17.73	
		15 0.23			



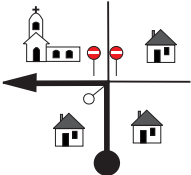

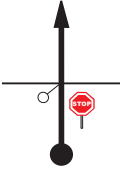

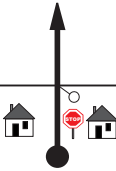

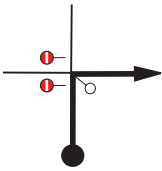

TC 11 Prossilio		DISTANCE	LEG 2	PAGE
TC 11A ITEA - Finish		29.72 km	R. SECTION 5	65
SS 11 Prossilio 2		12.22km	AVERAGE SPEED	TARGET TIME
			44.58 km/h	40'
Total km	Partial km	DIRECTION	INFORMATION	km to run
12.22	0.23		<p>N 38 49 257 alt 785m E 22 33 958</p> <p>END SS 11 Prossilio 2</p>	17.50
12.60	0.38		<p>N 38 48 801 alt 737 m E 22 33 573</p> <p>STOP SS 11 Prossilio 2</p>	17.12
13.04	0.44		<p>Tarmac</p>	16.68
15.35	2.31			14.37
16.33	0.98			13.39

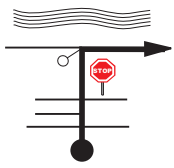
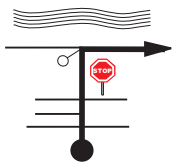

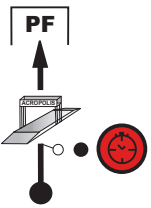
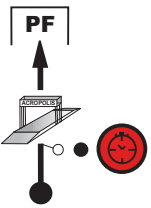

↗ next in 0.07 ↘

TC 11	Prossilio	DISTANCE	LEG 2	PAGE
TC 11A	ITEA - Finish		29.72 km	
SS 11	Prossilio 2	12.22km	AVERAGE SPEED	TARGET TIME
			44.58 km/h	40'

Total km	Partial km	DIRECTION	INFORMATION	km to run
16.40	0.07	 <p>21</p>	  <p>Start of Service area</p>	13.32
16.74	0.34	 <p>22</p>	 <p>End of Service area</p>	12.98
16.94	0.20	 <p>23</p>	  	12.78
20.86	3.92	 <p>24</p>	 	8.86
24.74	3.88	 <p>25</p>	  <p>Entrance to main road</p>	4.98

TC 11	Prossilio	DISTANCE 29.72 km	LEG 2	PAGE 67
TC 11A	ITEA - Finish		R. SECTION 5	
SS 11 Prossilio 2		12.22km	AVERAGE SPEED 44.58 km/h	TARGET TIME 40'

Total km	Partial km	DIRECTION	INFORMATION	km to run
28.70	3.96	 <p>26</p>		1.02
29.03	0.33	 <p>27</p>	<p>ΟΔΟΣ ΤΡΙΓΚΑ</p> 	0.69
29.12	0.09	 <p>28</p>	<p>ΟΔΟΣ ΠΑΠΑΛΕΞΑΝΔΡΗ</p> 	0.60
29.21	0.09	 <p>29</p>	<p>ΟΔΟΣ ΣΚΑΡΙΜΠΑ</p> 	0.51
29.30	0.09	 <p>30</p>	<p>ΟΔΟΣ ΠΕΤΡΟΠΟΥΛΟΥ</p> 	0.42

TC 11 Prossilio		DISTANCE	LEG 2	PAGE
TC 11A ITEA - Finish			R. SECTION 5	68
SS 11 Prossilio 2		12.22km	AVERAGE SPEED	TARGET TIME
			44.58 km/h	40'
Total km	Partial km	DIRECTION	INFORMATION	km to run
29.52	0.22	 31	 <div style="border: 1px solid black; padding: 2px; width: fit-content; margin: 5px auto;">ΟΔΟΣ 28ης ΟΚΤΩΒΡΙΟΥ</div> 	0.20
29.72	0.20	 32	 <div style="font-size: small; margin: 5px 0;">N 38 04 246 alt 10m E 23 53 936</div> <div style="border: 1px solid black; padding: 2px; width: fit-content; margin: 5px auto;">ΕΘΝΙΚΗ ΤΡΑΠΕΖΑ NATIONAL BANK</div>  TC 11A ITEA - Finish	0.00

INQUIRY SHEET

This form may be handed to the Competitors' Relations Officer or to the Rally Office.

Name of Driver _____

Car No _____ Date _____ Time _____

This inquiry relates to

Special Stage No _____ or Liaison section to TC _____

Nature of Inquiry

Name of the person lodging the Inquiry

Function _____ Signature _____

ACTION TAKEN

Name of the Official _____

Function _____ Signature _____

Date _____ Time _____

ΕΝΤΥΠΟ ΑΝΑΦΟΡΑΣ

Αυτή η αναφορά μπορεί να παραδοθεί στον Υπεύθυνο σχέσεων με τους αγωνιζόμενους ή στη γραμματεία.

Όνομα Οδηγού _____

Αρ. Συμ. _____ Ημερ/νία _____ Ώρα _____

Αυτή η αναφορά αφορά στην

Ε.Δ. Νο _____ ή στην απλή μέχρι τον ΣΕΧ _____

Λόγος αναφοράς

Όνομα αναφέροντος

Ιδιότητα _____ Υπογραφή _____

ΕΝΕΡΓΕΙΕΣ ΠΟΥ ΈΓΙΝΑΝ

Όνομα υπεύθυνου _____

Ιδιότητα _____ Υπογραφή _____

Ημερ/νία _____ Ώρα _____

INCIDENT REPORT

This form must be completed by the crew or a team member for any incidents that involves injury to any member of the public, or damage to property belonging to a non-competitor and lodged it either with the competitors' relations officer or the Rally Office, as soon as possible.

Name of Driver _____ Car No _____

Rally Car Registration No _____ Date _____ Time _____

Address _____

Tel _____

Venue of incident

Description of incident _____

Details of any other party involved

Name _____

Tel _____

Details of any witness

Name _____

Tel _____

Lodged by _____ Signature _____

Date _____ Time _____

Received by _____ Signature _____

ΑΝΑΦΟΡΑ ΣΥΜΒΑΝΤΟΣ

Αυτό το έντυπο πρέπει να συμπληρωθεί από το πλήρωμα ή μέλος της ομάδας του για οποιοδήποτε ατύχημα που είχε ως αποτέλεσμα τον τραυματισμό τρίτου, ή προξένησε υλικές ζημιές σε περιουσιακό στοιχείο που δεν ανήκει σε αγωνιζόμενο και να παραδοθεί είτε στον υπεύθυνο σχέσεων με αγωνιζόμενους, είτε στη γραμματεία το δυνατόν συντομότερο.

Όνομα Οδηγού _____ Νο Συμ. _____

Αρ κυκλοφορίας αγωνιστικού _____ Ημερ/νία _____ Ώρα _____

Διεύθυνση _____

Τηλ. _____

Τόπος συμβάντος _____

Περιγραφή συμβάντος _____

Πληροφορίες για οποιονδήποτε αναμείχθηκε

Όνομα _____

Τηλ. _____

Πληροφορίες για οποιονδήποτε αναμείχθηκε

Όνομα _____

Τηλ. _____

Κατετέθη από τον _____ Υπογραφή _____

Ημερομηνία _____ Ώρα _____

Παρελήφθει από _____ Υπογραφή _____

CO-DRIVERS' NOTES / ΣΗΜΕΙΩΣΕΙΣ ΣΥΝΟΔΗΓΟΥ

No συμ.																				
SS 7																				
Total																				
SS 8																				
Total																				
SS 9																				
Total																				
SS 10																				
Total																				
SS 11																				
Total																				

HISTORIC ACROPOLIS RALLY 2024
08-10 November 2024

Sunday November 10th 2024
Sections 4,5

Κυριακή 10 Νοεμβρίου 2024
Τμήματα Διαδρομής 4,5

ALTERNATIVE ROUTES
ΕΝΑΛΛΑΚΤΙΚΕΣ ΔΙΑΔΡΟΜΕΣ

HISTORIC ACROPOLIS RALLY 2024

08-10 November 2024

INDEX

	Page
SECTIONS 4,5 Sunday 10 November	
- Alternative 7 - Cancellation of SS7 Karoutes 2	7
- Alternative 8 - Cancellation of SS8 Parnassos 1	20
- Alternative 9 - Cancellation of SS9 Prossilio 1	31
- Alternative 10 - Cancellation of SS10 Parnassos 2	39
- Alternative 11 - Cancellation of SS11 Prossilio 2	50

ΠΕΡΙΕΧΟΜΕΝΑ

	Σελίς
ΤΜΗΜΑΤΑ 4,5 Κυριακή 10 Νοεμβρίου	
- Εναλλακτική 7 - Ακύρωση Ε.Δ.7 Καρούτες 2	7
- Εναλλακτική 8 - Ακύρωση Ε.Δ.8 Παρνασσός 1	20
- Εναλλακτική 9 - Ακύρωση Ε.Δ.9 Προσήλιο 1	31
- Εναλλακτική 10 - Ακύρωση Ε.Δ.10 Παρνασσός 2	39
- Εναλλακτική 11 - Ακύρωση Ε.Δ.11 Προσήλιο 2	50

USE OF THE ALTERNATIVE ROUTES ROAD BOOK

Should a special stage be cancelled, the following procedure will apply:

Following the notification that a special stage is cancelled, the crew should check in at the Time Control preceding the cancelled stage using the competitor's time card. The crew will then follow the alternative route as detailed.

Should the crew's departure from the cancelled special stage be delayed, the "Actual Start" box of the time card should be filled in by the co-driver, detailing the control departure time shown by the marshal to the co-driver.

Crews are reminded to change on their time card, the old ideal time with the new ideal time allowed.

ΧΡΗΣΗ ΤΟΥ ΒΙΒΛΙΟΥ ΕΝΑΛΛΑΚΤΙΚΩΝ ΔΙΑΔΡΟΜΩΝ

Εάν ακυρωθεί μία ειδική διαδρομή πρέπει να ακολουθηθεί η παρακάτω διαδικασία:

Μετά τη γνωστοποίηση ακύρωσης της ειδικής διαδρομής το πλήρωμα πρέπει να κτυπήσει τον χρόνο του στον ΣΕΧ που προηγείται της ακυρωμένης ειδικής, χρησιμοποιώντας το καρνέ του.

Επιπλέον, πρέπει να συμπληρωθούν οι αντίστοιχες σελίδες του βιβλίου εναλλακτικών. Ο κριτής και το πλήρωμα πρέπει να υπογράψουν τις δύο μπροστινές σελίδες της εναλλακτικής. Ο κριτής κόβει και κρατάει το 1ο φύλλο και το 2ο παραμένει στο βιβλίο. Το πλήρωμα τότε ακολουθεί την εναλλακτική διαδρομή.

Σε περίπτωση που η αναχώρηση του πληρώματος από την ακυρωμένη ειδική καθυστερήσει, τότε στο κουτάκι ACTUAL START του καρνέ πρέπει να γραφτεί η πραγματική ώρα αναχώρησης.

Υπενθυμίζεται στο πλήρωμα να αλλάξει στο καρνέ του τον παλιό ιδανικό χρόνο με τον νέο ιδανικό χρόνο.

ALTERNATIVE ROUTE No
ΕΝΑΛΛΑΚΤΙΚΗ ΔΙΑΔΡΟΜΗ

7

LEG / ΗΜΕΡΑ

2

Due to force majeure Special Stage Karoutes 2 is cancelled.
TC7 location remains at box 28 of page 16. Competitors, after checking in, make a U turn and follow alternative route 7.

The target time between TC7 and TC8 remains 1h50'.
The total distance is modified from 81.64km to 106.68km.

Λόγω ανωτέρας βίας η Ειδική Διαδρομή Καρούτες 2 ακυρώνεται.
Ο ΣΕΧ 7 παραμένει στην τουλίπα 28 της σελίδας 16. Οι αγωνιζόμενοι αφού κτυπήσουν τον χρόνο τους, γυρίζουν προς τα πίσω και ακολουθούν την εναλλακτική διαδρομή 7.

Ο ιδανικός χρόνος μεταξύ ΣΕΧ 7 και ΣΕΧ 8 παραμένει ο ίδιος 1h50'.
Τα ολικά χλμ τροποποιούνται από 81.64χλμ σε 106.68χλμ.

CAR No / No Συμμετοχής

Competitor
Αγωνιζόμενος

Marshal
Κριτής

signature
υπογραφή

signature
υπογραφή

ALTERNATIVE ROUTE No
ΕΝΑΛΛΑΚΤΙΚΗ ΔΙΑΔΡΟΜΗ

7

LEG / ΗΜΕΡΑ

2

Due to force majeure Special Stage Karoutes 2 is cancelled.
TC7 location remains at box 28 of page 16. Competitors, after checking in, make a U turn and follow alternative route 7.

The target time between TC7 and TC8 remains 1h50'.
The total distance is modified from 81.64km to 106.68km.

Λόγω ανωτέρας βίας η Ειδική Διαδρομή Καρούτες 2 ακυρώνεται.
Ο ΣΕΧ 7 παραμένει στην τουλίπα 28 της σελίδας 16. Οι αγωνιζόμενοι αφού κτυπήσουν τον χρόνο τους, γυρίζουν προς τα πίσω και ακολουθούν την εναλλακτική διαδρομή 7.

Ο ιδανικός χρόνος μεταξύ ΣΕΧ 7 και ΣΕΧ 8 παραμένει ο ίδιος 1h50'.
Τα ολικά χλμ τροποποιούνται από 81.64χλμ σε 106.68χλμ.








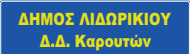

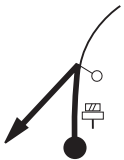




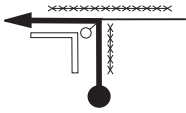

CAR No / No Συμμετοχής

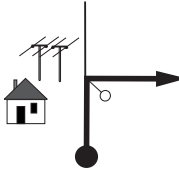

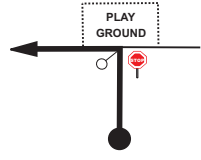
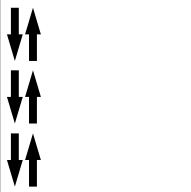
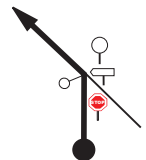

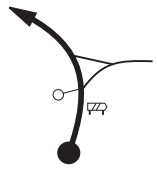

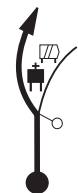

Competitor
Αγωνιζόμενος

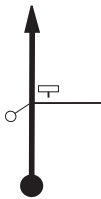


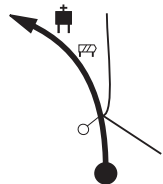


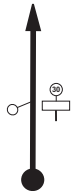





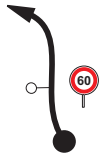
Marshal
Κριτής

signature
υπογραφή

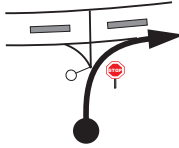

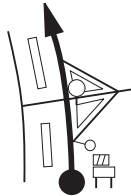


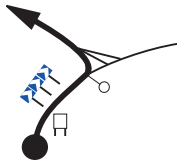


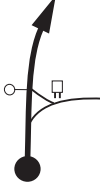

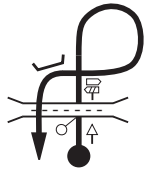



signature
υπογραφή

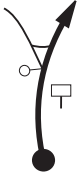







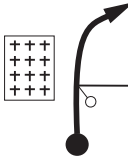
TC 7 Karoutes		DISTANCE	LEG 2	PAGE
TC 8 Parnassos			R. SECTION 4	7
ALTERNATIVE 7 Karoutes 2		AVERAGE SPEED	TARGET TIME 1h50'	
Total km	Partial km	DIRECTION	INFORMATION	km to run
0.00	0.00	 1	N 38 32 648 E 22 28 769 alt 1085m  TC 7 KAROUTES	106.68
0.57	0.57	 2	  Bump Tarmac	106.11
1.05	0.48	 3	  	105.63
5.85	4.80	 4	   	100.83
10.37	4.52	 5		96.31




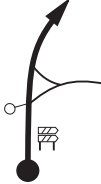

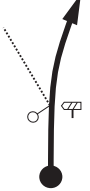

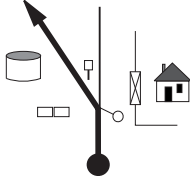

TC 7 Karoutes		DISTANCE	LEG 2	PAGE
TC 8 Parnassos		106.68 km	R. SECTION 4	8
ALTERNATIVE 7 Karoutes 2		AVERAGE SPEED	TARGET TIME 1h50'	
Total km	Partial km	DIRECTION	INFORMATION	km to run
10.43	0.06	 6		96.25
10.60	0.17	 7		96.08
11.57	0.97	 8	 Entrance to main road	95.11
21.19	9.62	 9		85.49
25.06	3.87	 10		81.62


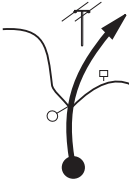
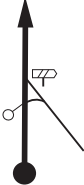

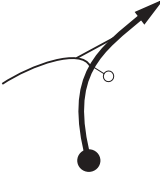

TC 7 Karoutes		DISTANCE	LEG 2	PAGE
TC 8 Parnassos			R. SECTION 4	9
ALTERNATIVE 7 Karoutes 2		AVERAGE SPEED	TARGET TIME 1h50'	
Total km	Partial km	DIRECTION	INFORMATION	km to run
32.18	7.12	 11	 	74.50
33.51	1.33	 12	 	73.17
39.22	5.71	 13	 	67.46
39.77	0.55	 14	 	66.91
40.40	0.63	 15	<p>Ag. Efthimia village exit</p>	66.28



TC 7 Karoutes		DISTANCE	LEG 2	PAGE
TC 8 Parnassos			R. SECTION 4	10
ALTERNATIVE 7 Karoutes 2		AVERAGE SPEED	TARGET TIME	
		58.18 km/h	1h50'	
Total km	Partial km	DIRECTION	INFORMATION	km to run
43.12	2.72	<p>16</p>		63.56
49.89	6.77	<p>17</p>		56.79
50.08	0.19	<p>18</p>	<p>Refueling Area</p>	56.60
50.21	0.13	<p>19</p>		56.47
50.94	0.73	<p>20</p>		55.74

TC 7 Karoutes		DISTANCE	LEG 2	PAGE
TC 8 Parnassos		106.68 km	R. SECTION 4	11
ALTERNATIVE 7 Karoutes 2		AVERAGE SPEED	TARGET TIME 1h50'	
Total km	Partial km	DIRECTION	INFORMATION	km to run
51.61	0.67	 21	 Entrance to main road	55.07
52.45	0.84	 22	 	54.23
58.81	6.36	 23	 	47.87
60.44	1.63	 24		46.24
67.30	6.86	 25	  	39.38

TC 7 Karoutes		DISTANCE	LEG 2	PAGE	
TC 8 Parnassos			R. SECTION 4		
ALTERNATIVE 7 Karoutes 2		AVERAGE SPEED	TARGET TIME		
Total km	Partial km	DIRECTION		INFORMATION	km to run
70.27	2.97			36.41	
		26			
71.06	0.79			35.62	
		27	N 38 44 958 E 22 49 130 alt 514m		
72.83	1.77			33.85	
		28	N 38 48 113 E 22 50 683 alt 495m		
81.51	8.68			25.17	
		29			
81.94	0.43			24.74	
		30			

TC 7 Karoutes		DISTANCE	LEG 2	PAGE
TC 8 Parnassos			R. SECTION 4	13
ALTERNATIVE 7 Karoutes 2		AVERAGE SPEED	TARGET TIME	
		58.18 km/h	1h50'	
Total km	Partial km	DIRECTION	INFORMATION	km to run
82.25	0.31	 31		24.43
84.89	2.64	 32		21.79
96.39	11.50	 33		10.29
97.26	0.87	 34		9.42
99.62	2.36	 35		7.06

TC 7 Karoutes		DISTANCE	LEG 2	PAGE
TC 8 Parnassos			R. SECTION 4	14
ALTERNATIVE 7 Karoutes 2		AVERAGE SPEED	TARGET TIME	
Total km	Partial km	DIRECTION	INFORMATION	km to run
99.82	0.20	36 	Gravel	6.86
100.92	1.10	37 		5.76
102.97	2.05	38 		3.71
103.04	0.07	39 		3.64
105.76	2.72	40 		0.92

TC 7 Karoutes		DISTANCE 106.68 km	LEG 2	PAGE
TC 8 Parnassos			R. SECTION 4	15
ALTERNATIVE 7 Karoutes 2		AVERAGE SPEED 58.18 km/h	TARGET TIME 1h50'	
Total km	Partial km	DIRECTION	INFORMATION	km to run
106.68	0.92		<p>N 38 57 131 E 22 45 534 alt 1323m</p>  <p>TC 8 PARNASSOS 40m → START SS 8</p>	0.00
	41			

ALTERNATIVE ROUTE No
ΕΝΑΛΛΑΚΤΙΚΗ ΔΙΑΔΡΟΜΗ

8

LEG / ΗΜΕΡΑ

2

Due to force majeure Special Stage Parnassos 1 is cancelled.
TC8 location remains at box 46 of page 26. Competitors, after checking in, make a U turn and follow alternative route 8.

The target time between TC8 and TC9 remains 60'.

The total distance is modified from 38.20km to 67.58km.

Λόγω ανωτέρας βίας η Ειδική Διαδρομή Παρνασσός 1 ακυρώνεται.
Ο ΣΕΧ 8 παραμένει στην τουλίπα 46 της σελίδας 26. Οι αγωνιζόμενοι αφού κτυπήσουν τον χρόνο τους, γυρίζουν προς τα πίσω και ακολουθούν την εναλλακτική διαδρομή 8.

Ο ιδανικός χρόνος μεταξύ ΣΕΧ 8 και ΣΕΧ 9 παραμένει ο ίδιος 60'.

Τα ολικά χλμ τροποποιούνται από 38.20χλμ σε 67.58χλμ.

CAR No / No Συμμετοχής

Competitor
Αγωνιζόμενος

Marshal
Κριτής

signature
υπογραφή

signature
υπογραφή

ALTERNATIVE ROUTE No
ΕΝΑΛΛΑΚΤΙΚΗ ΔΙΑΔΡΟΜΗ

8

LEG / ΗΜΕΡΑ

2

Due to force majeure Special Stage Parnassos 1 is cancelled.
TC8 location remains at box 46 of page 26. Competitors, after checking in, make a U turn and follow alternative route 8.

The target time between TC8 and TC9 remains 60'.
The total distance is modified from 38.20km to 67.58km.

Λόγω ανωτέρας βίας η Ειδική Διαδρομή Παρνασσός 1 ακυρώνεται.
Ο ΣΕΧ 8 παραμένει στην τουλίπα 46 της σελίδας 26. Οι αγωνιζόμενοι αφού κτυπήσουν τον χρόνο τους, γυρίζουν προς τα πίσω και ακολουθούν την εναλλακτική διαδρομή 8.

Ο ιδανικός χρόνος μεταξύ ΣΕΧ 8 και ΣΕΧ 9 παραμένει ο ίδιος 60'.
Τα ολικά χλμ τροποποιούνται από 38.20χλμ σε 67.58χλμ.



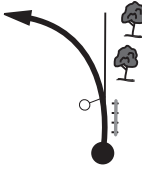



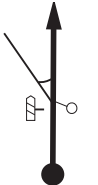




CAR No / No Συμμετοχής





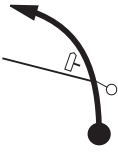


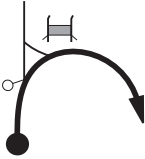




Competitor
Αγωνιζόμενος

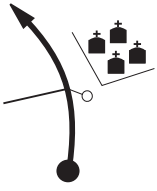

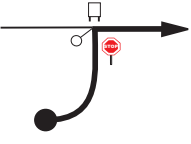





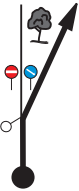



Marshal
Κριτής

signature
υπογραφή







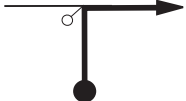


signature
υπογραφή

TC 8 Parnassos		DISTANCE	LEG 2	PAGE
TC 9 Prossilio		67.58 km	R. SECTION 4	20
ALTERNATIVE 8 Parnassos 1		AVERAGE SPEED	TARGET TIME	60'
Total km	Partial km	DIRECTION	INFORMATION	km to run
0.00	0.00	 1	N 38 41 778 alt 310m E 22 82 394  TC 8 PARNASSOS Gravel	67.58
0.89	0.89	 2		66.69
3.61	2.72	 3		63.97
3.68	0.07	 4	 	63.90
5.73	2.05	 5		61.85

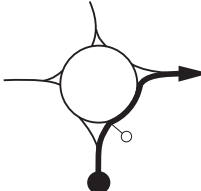

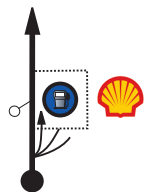




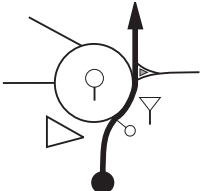



TC 8 Parnassos		DISTANCE	LEG 2	PAGE
TC 9 Prossilio			R. SECTION 4	21
ALTERNATIVE 8 Parnassos 1		AVERAGE SPEED	TARGET TIME	60'
Total km	Partial km	DIRECTION	INFORMATION	km to run
6.83	1.10	 6	 Tarmac	60.75
7.04	0.21	 7		60.54
10.23	3.19	 8	 	57.35
22.63	12.40	 9	 <p>Entrance to Arachova village</p>	44.95
24.24	1.61	 10	 	43.34

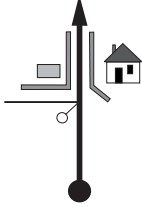



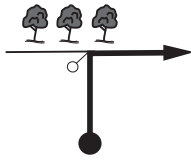

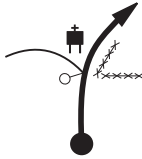

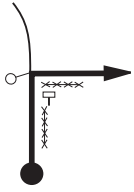

TC 8 Parnassos		DISTANCE	LEG 2	PAGE
TC 9 Prossilio		67.58 km	R. SECTION 4	22
ALTERNATIVE 8 Parnassos 1		AVERAGE SPEED	TARGET TIME	60'
Total km	Partial km	DIRECTION	INFORMATION	km to run
24.77	0.53	 11		42.81
24.97	0.20	 12	 	42.61
25.04	0.07	 13	 	42.54
34.64	9.60	 14		32.94
35.04	0.40	 15		32.54

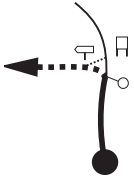
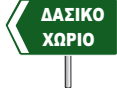


↗ next in 0.14 ↘

TC 8 Parnassos		DISTANCE	LEG 2	PAGE
TC 9 Prossilio			R. SECTION 4	
ALTERNATIVE 8 Parnassos 1		AVERAGE SPEED	TARGET TIME	60'
Total km	Partial km	DIRECTION	INFORMATION	km to run
35.18	0.14	 16		32.40
38.75	3.57	 17		28.83
45.75	7.00	 18		21.83
47.42	1.67	 19		20.16
53.84	6.42	 20		13.74

↗ next in 0.07 ↗

TC 8 Parnassos		DISTANCE	LEG 2	PAGE
TC 9 Prossilio			R. SECTION 4	24
ALTERNATIVE 8 Parnassos 1		AVERAGE SPEED	TARGET TIME	60'
Total km	Partial km	DIRECTION	INFORMATION	km to run
53.91	0.07	 21		13.67
54.10	0.19	 22	  Refueling Area	13.48
54.23	0.13	 23		13.35
54.96	0.73	 24		12.62
55.21	0.25	 25		12.37

TC 8 Parnassos		DISTANCE	LEG 2	PAGE
TC 9 Prossilio			R. SECTION 4	25
ALTERNATIVE 8 Parnassos 1		AVERAGE SPEED	TARGET TIME	60'
Total km	Partial km	DIRECTION	INFORMATION	km to run
55.42	0.21	 26		12.16
55.62	0.20	 27	<p>N 38 53 382 alt 25m E 22 37 705</p> 	11.96
55.94	0.32	 28	<p>ΟΔΟΣ ΥΛΑΙΘΟΥ</p> 	11.64
56.24	0.30	 29	<p>N 38 53 662 alt 234m E 22 37 119</p> 	11.34
57.03	0.79	 30		10.55

TC 8 Parnassos		DISTANCE	LEG 2	PAGE	
TC 9 Prossilio			R. SECTION 4	26	
ALTERNATIVE 8 Parnassos 1		AVERAGE SPEED	TARGET TIME	60'	
Total km	Partial km	DIRECTION		INFORMATION	km to run
64.77	7.74				2.81
		31		<p>Gravel</p>	
67.58	2.81			<p>N 38 57 269 alt 867m E 22 33 024</p> 	0.00
		32		<p>TC 9 PROSSILIO 50m → START SS 9</p>	

ALTERNATIVE ROUTE No
ΕΝΑΛΛΑΚΤΙΚΗ ΔΙΑΔΡΟΜΗ

9

LEG / ΗΜΕΡΑ

2

Due to force majeure Special Stage Prossilio 1 is cancelled.
TC9 location remains at box 37 of page 37. Competitors, after checking in, make a U turn and follow alternative route 9.

The target time between TC9 and TC9A remains 40'.
The total distance is modified from 29.64km to 26.42km.

Λόγω ανωτέρας βίας η Ειδική Διαδρομή Προσήλιο 1 ακυρώνεται.
Ο ΣΕΧ 9 παραμένει στην τουλίπα 37 της σελίδας 37. Οι αγωνιζόμενοι αφού κτυπήσουν τον χρόνο τους, γυρίζουν προς τα πίσω και ακολουθούν την εναλλακτική διαδρομή 9.

Ο ιδανικός χρόνος μεταξύ ΣΕΧ 9 και ΣΕΧ 9Α παραμένει ο ίδιος 40'.
Τα ολικά χλμ τροποποιούνται από 29.64χλμ σε 26.42χλμ.

CAR No / No Συμμετοχής

Competitor
Αγωνιζόμενος

Marshal
Κριτής

signature
υπογραφή

signature
υπογραφή

ALTERNATIVE ROUTE No
ΕΝΑΛΛΑΚΤΙΚΗ ΔΙΑΔΡΟΜΗ

9

LEG / ΗΜΕΡΑ

2

Due to force majeure Special Stage Prossilio 1 is cancelled.
TC9 location remains at box 37 of page 37. Competitors, after checking in, make a U turn and follow alternative route 9.

The target time between TC9 and TC9A remains 40'.
The total distance is modified from 29.64km to 26.42km.

Λόγω ανωτέρας βίας η Ειδική Διαδρομή Προσήλιο 1 ακυρώνεται.
Ο ΣΕΧ 9 παραμένει στην τουλίπα 37 της σελίδας 37. Οι αγωνιζόμενοι αφού κτυπήσουν τον χρόνο τους, γυρίζουν προς τα πίσω και ακολουθούν την εναλλακτική διαδρομή 9.

Ο ιδανικός χρόνος μεταξύ ΣΕΧ 9 και ΣΕΧ 9Α παραμένει ο ίδιος 40'.
Τα ολικά χλμ τροποποιούνται από 29.64χλμ σε 26.42χλμ.

CAR No / No Συμμετοχής

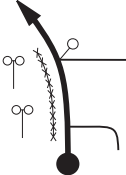

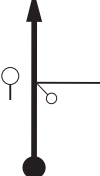

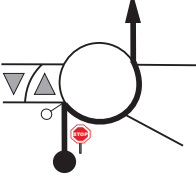

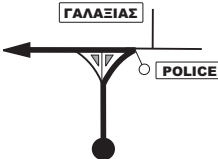
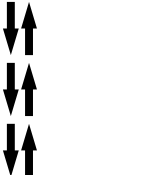
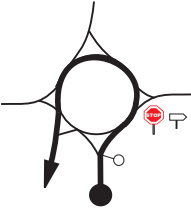

Competitor
Αγωνιζόμενος

Marshal
Κριτής

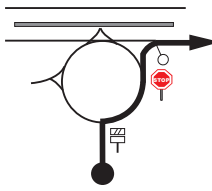

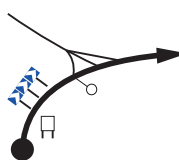

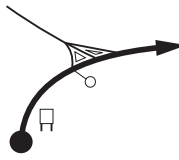


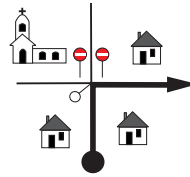
signature
υπογραφή

signature
υπογραφή

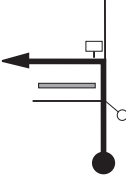

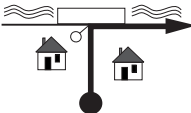


TC 9 Prossilio		DISTANCE	LEG 2	PAGE
TC 9A Regroup IN		26.42 km	R. SECTION 4	31
ALTERNATIVE 9 Prossilio 1		AVERAGE SPEED	TARGET TIME	40'
Total km	Partial km	DIRECTION	INFORMATION	km to run
0.00	0.00	 1	N 38 57 269 alt 889m E 22 33 024 TC 9 PROSSILIO	26.42
2.78	2.78	 2	 Tarmac	23.64
10.49	7.71	 3		15.93
11.27	0.78	 4		15.15
11.58	0.31	 5	 	14.84

TC 9 Prossilio		DISTANCE	LEG 2	PAGE
TC 9A Regroup IN			R. SECTION 4	32
ALTERNATIVE 9 Prossilio 1		AVERAGE SPEED	TARGET TIME	40'
Total km	Partial km	DIRECTION	INFORMATION	km to run
11.91	0.33	 6		14.51
12.08	0.17	 7		14.34
12.53	0.45	 8		13.89
13.31	0.78	 9		13.11
13.59	0.28	 10		12.83

↖ next in 0.10 ↗

TC 9 Prossilio		DISTANCE	LEG 2	PAGE
TC 9A Regroup IN			R. SECTION 4	33
ALTERNATIVE 9 Prossilio 1		AVERAGE SPEED	TARGET TIME	40'
Total km	Partial km	DIRECTION	INFORMATION	km to run
13.69	0.10	 11		12.73
20.05	6.36	 12		6.37
24.93	4.88	 13		1.49
25.48	0.55	 14		0.94
25.81	0.33	 15	ΟΔΟΣ ΤΡΙΓΚΑ	0.61

↗ next in 0.09 ↘

TC 9 Prossilio		DISTANCE	LEG 2	PAGE
TC 9A Regroup IN			R. SECTION 4	34
ALTERNATIVE 9 Prossilio 1		AVERAGE SPEED	TARGET TIME	40'
Total km	Partial km	DIRECTION	INFORMATION	km to run
25.90	0.09	 16		0.52
26.09	0.19	 17		0.33
26.42	0.33	 18	<p>N 38 43 212 alt 3m E 22 41 980</p>  <p>TC 9A Regroup IN</p>	0.00

ALTERNATIVE ROUTE No
ΕΝΑΛΛΑΚΤΙΚΗ ΔΙΑΔΡΟΜΗ

10

LEG / ΗΜΕΡΑ

2

Due to force majeure Special Stage Parnassos 2 is cancelled.
TC10 location remains at box 25 of page 53. Competitors, after checking in, make a U turn and follow alternative route 10.

The target time between TC10 and TC11 remains 60'.
The total distance is modified from 38.20km to 67.58km.

Λόγω ανωτέρας βίας η Ειδική Διαδρομή Παρνασσός 2 ακυρώνεται.
Ο ΣΕΧ 10 παραμένει στην τουλίπα 25 της σελίδας 53. Οι αγωνιζόμενοι αφού κτυπήσουν τον χρόνο τους, γυρίζουν προς τα πίσω και ακολουθούν την εναλλακτική διαδρομή 10.

Ο ιδανικός χρόνος μεταξύ ΣΕΧ 10 και ΣΕΧ 11 παραμένει ο ίδιος 60'.
Τα ολικά χλμ τροποποιούνται από 38.20χλμ σε 67.58χλμ.

CAR No / No Συμμετοχής

Competitor
Αγωνιζόμενος

Marshal
Κριτής

signature
υπογραφή

signature
υπογραφή

ALTERNATIVE ROUTE No
ΕΝΑΛΛΑΚΤΙΚΗ ΔΙΑΔΡΟΜΗ

10

LEG / ΗΜΕΡΑ

2

Due to force majeure Special Stage Parnassos 2 is cancelled.
TC10 location remains at box 25 of page 53. Competitors, after checking in, make a U turn and follow alternative route 10.

The target time between TC10 and TC11 remains 60'.
The total distance is modified from 38.20km to 67.58km.

Λόγω ανωτέρας βίας η Ειδική Διαδρομή Παρνασσός 2 ακυρώνεται.
Ο ΣΕΧ 10 παραμένει στην τουλίπα 25 της σελίδας 53. Οι αγωνιζόμενοι αφού κτυπήσουν τον χρόνο τους, γυρίζουν προς τα πίσω και ακολουθούν την εναλλακτική διαδρομή 10.

Ο ιδανικός χρόνος μεταξύ ΣΕΧ 10 και ΣΕΧ 11 παραμένει ο ίδιος 60'.
Τα ολικά χλμ τροποποιούνται από 38.20χλμ σε 67.58χλμ.



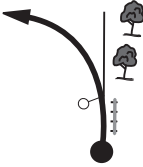

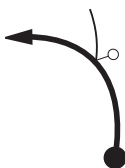






CAR No / No Συμμετοχής



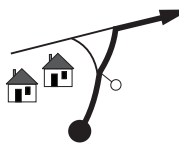

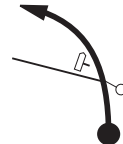


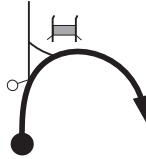





Competitor
Αγωνιζόμενος

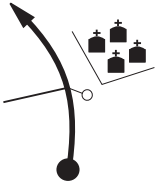

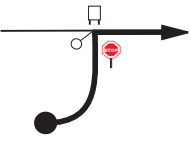





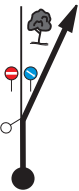

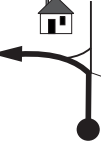

Marshal
Κριτής

signature
υπογραφή







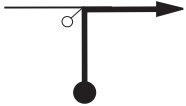


signature
υπογραφή

TC 10 Parnassos		DISTANCE	LEG 2	PAGE
TC 11 Prossilio			67.58 km	R. SECTION 5
ALTERNATIVE 10 Parnassos 2		AVERAGE SPEED	TARGET TIME	60'
Total km	Partial km	DIRECTION	INFORMATION	km to run
0.00	0.00	 1	N 38 41 778 alt 310m E 22 82 394  TC 10 PARNASSOS Gravel	67.58
0.89	0.89	 2		66.69
3.61	2.72	 3		63.97
3.68	0.07	 4	 	63.90
5.73	2.05	 5		61.85

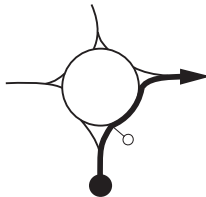

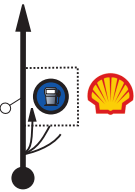


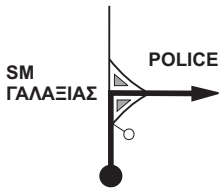

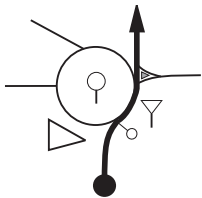



TC 10 Parnassos		DISTANCE	LEG 2	PAGE
TC 11 Prossilio			R. SECTION 5	40
ALTERNATIVE 10 Parnassos 2		AVERAGE SPEED	TARGET TIME	60'
Total km	Partial km	DIRECTION	INFORMATION	km to run
6.83	1.10	 6	 Tarmac	60.75
7.04	0.21	 7		60.54
10.23	3.19	 8	 	57.35
22.63	12.40	 9	 Entrance to Arachova village	44.95
24.24	1.61	 10	  	43.34

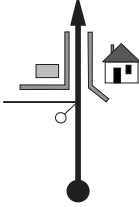



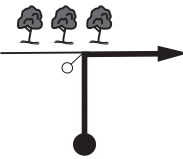

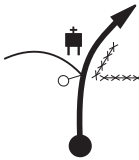
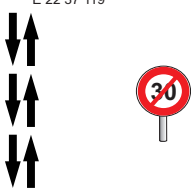
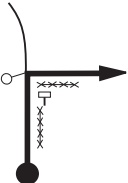

TC 10 Parnassos		DISTANCE	LEG 2	PAGE
TC 11 Prossilio			R. SECTION 5	
ALTERNATIVE 10 Parnassos 2		AVERAGE SPEED	TARGET TIME	60'
Total km	Partial km	DIRECTION	INFORMATION	km to run
24.77	0.53	 11		42.81
24.97	0.20	 12	 	42.61
25.04	0.07	 13	 	42.54
34.64	9.60	 14		32.94
35.04	0.40	 15		32.54

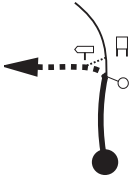





↗ next in 0.14 ↗

TC 10 Parnassos		DISTANCE	LEG 2	PAGE
TC 11 Prossilio			R. SECTION 5	
ALTERNATIVE 10 Parnassos 2		AVERAGE SPEED	TARGET TIME	60'
Total km	Partial km	DIRECTION	INFORMATION	km to run
35.18	0.14	 16		32.40
38.75	3.57	 17		28.83
45.75	7.00	 18		21.83
47.42	1.67	 19		20.16
53.84	6.42	 20		13.74

↗ next in 0.07 ↗

TC 10 Parnassos		DISTANCE	LEG 2	PAGE
TC 11 Prossilio			R. SECTION 5	43
ALTERNATIVE 10 Parnassos 2		AVERAGE SPEED	TARGET TIME	60'
Total km	Partial km	DIRECTION	INFORMATION	km to run
53.91	0.07	 21		13.67
54.10	0.19	 22	  Refueling Area	13.48
54.23	0.13	 23		13.35
54.96	0.73	 24		12.62
55.21	0.25	 25		12.37

TC 10 Parnassos		DISTANCE	LEG 2	PAGE
TC 11 Prossilio			67.58 km	R. SECTION 5
ALTERNATIVE 10 Parnassos 2		AVERAGE SPEED	TARGET TIME	60'
Total km	Partial km	DIRECTION	INFORMATION	km to run
55.42	0.21	 <p>26</p>		12.16
55.62	0.20	 <p>27</p>	<p>N 38 53 382 alt 25m E 22 37 705</p> 	11.96
55.94	0.32	 <p>28</p>	<p>ΟΔΟΣ ΥΛΑΙΘΟΥ</p> 	11.64
56.24	0.30	 <p>29</p>	<p>N 38 53 662 alt 234m E 22 37 119</p> 	11.34
57.03	0.79	 <p>30</p>		10.55

TC 10 Parnassos		DISTANCE	LEG 2	PAGE
TC 11 Prossilio			R. SECTION 5	45
ALTERNATIVE 10 Parnassos 2		AVERAGE SPEED	TARGET TIME	60'
Total km	Partial km	DIRECTION	INFORMATION	km to run
64.77	7.74	 31	  Gravel	2.81
67.58	2.81	 32	 N 38 57 269 alt 867m E 22 33 024  TC 11 PROSSILIO 50m → START SS 11	0.00

ALTERNATIVE ROUTE No
ΕΝΑΛΛΑΚΤΙΚΗ ΔΙΑΔΡΟΜΗ

11

LEG / ΗΜΕΡΑ

2

Due to force majeure Special Stage Prossilio 2 is cancelled.
TC11 location remains at box 37 of page 61. Competitors, after checking in, make a U turn and follow alternative route 11.

The target time between TC11 and TC11A remains 40'.
The total distance is modified from 29.72km to 26.33km.

Λόγω ανωτέρας βίας η Ειδική Διαδρομή Προσήλιο 2 ακυρώνεται.
Ο ΣΕΧ 11 παραμένει στην τουλίπα 37 της σελίδας 61. Οι αγωνιζόμενοι αφού κτυπήσουν τον χρόνο τους, γυρίζουν προς τα πίσω και ακολουθούν την εναλλακτική διαδρομή 11.

Ο ιδανικός χρόνος μεταξύ ΣΕΧ 11 και ΣΕΧ 11Α παραμένει ο ίδιος 40'.
Τα ολικά χλμ τροποποιούνται από 29.72χλμ σε 26.33χλμ.

CAR No / No Συμμετοχής

Competitor
Αγωνιζόμενος

Marshal
Κριτής

signature
υπογραφή

signature
υπογραφή

ALTERNATIVE ROUTE No
ΕΝΑΛΛΑΚΤΙΚΗ ΔΙΑΔΡΟΜΗ

11

LEG / ΗΜΕΡΑ

2

Due to force majeure Special Stage Prossilio 2 is cancelled.
TC11 location remains at box 37 of page 61. Competitors, after checking in, make a U turn and follow alternative route 11.

The target time between TC11 and TC11A remains 40'.
The total distance is modified from 29.72km to 26.33km.

Λόγω ανωτέρας βίας η Ειδική Διαδρομή Προσήλιο 2 ακυρώνεται.
Ο ΣΕΧ 11 παραμένει στην τουλίπα 37 της σελίδας 61. Οι αγωνιζόμενοι αφού κτυπήσουν τον χρόνο τους, γυρίζουν προς τα πίσω και ακολουθούν την εναλλακτική διαδρομή 11.

Ο ιδανικός χρόνος μεταξύ ΣΕΧ 11 και ΣΕΧ 11Α παραμένει ο ίδιος 40'.
Τα ολικά χλμ τροποποιούνται από 29.72χλμ σε 26.33χλμ.



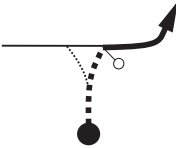

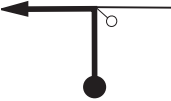



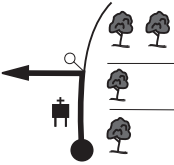


CAR No / No Συμμετοχής

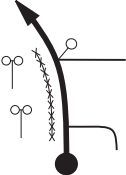

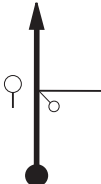

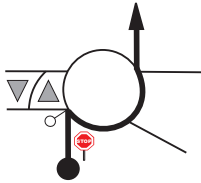

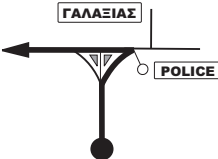

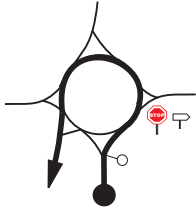

Competitor
Αγωνιζόμενος

Marshal
Κριτής

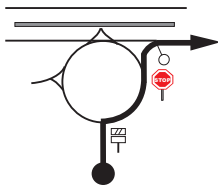

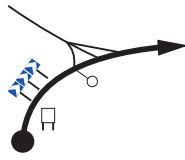

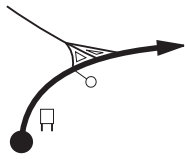


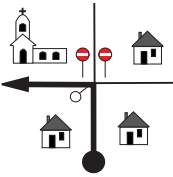
signature
υπογραφή

signature
υπογραφή

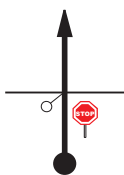
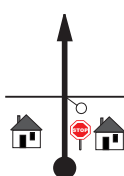
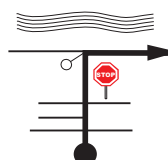
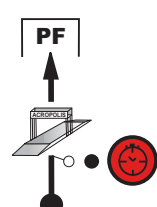

TC 11 Prossilio		DISTANCE	LEG 2	PAGE
TC 11A ITEA - Finish		26.33 km	R. SECTION 5	50
ALTERNATIVE 11 Prossilio 2		AVERAGE SPEED	TARGET TIME	40'
Total km	Partial km	DIRECTION	INFORMATION	km to run
0.00	0.00	 1	N 38 57 269 alt 889m E 22 33 024  TC 11 PROSSILIO	26.33
2.78	2.78	 2	 Tarmac	23.55
10.49	7.71	 3		15.84
11.27	0.78	 4		15.06
11.58	0.31	 5	 	14.75

TC 11 Prossilio		DISTANCE	LEG 2	PAGE
TC 11A ITEA - Finish		26.33 km	R. SECTION 5	51
ALTERNATIVE 11 Prossilio 2		AVERAGE SPEED 39.49 km/h	TARGET TIME	40'
Total km	Partial km	DIRECTION	INFORMATION	km to run
11.91	0.33	 6		14.42
12.08	0.17	 7		14.25
12.53	0.45	 8		13.80
13.31	0.78	 9		13.02
13.59	0.28	 10		12.74

 next in 0.10 

TC 11 Prossilio		DISTANCE	LEG 2	PAGE
TC 11A ITEA - Finish		26.33 km	R. SECTION 5	52
ALTERNATIVE 11 Prossilio 2		AVERAGE SPEED	TARGET TIME	40'
Total km	Partial km	DIRECTION	INFORMATION	km to run
13.69	0.10	 <p>11</p>		12.64
20.05	6.36	 <p>12</p>		6.28
24.93	4.88	 <p>13</p>		1.40
25.48	0.55	 <p>14</p>		0.85
25.81	0.33	 <p>15</p>	ΟΔΟΣ ΤΡΙΓΚΑ	0.52

↖ next in 0.09 ↗

TC 11 Prossilio		DISTANCE	LEG 2	PAGE
TC 11A ITEA - Finish		26.33 km	R. SECTION 5	53
ALTERNATIVE 11 Prossilio 2		AVERAGE SPEED	TARGET TIME	40'
Total km	Partial km	DIRECTION	INFORMATION	km to run
25.90	0.09		ΟΔΟΣ ΠΑΠΑΛΕΞΑΝΔΡΗ	0.43
25.99	0.09		ΟΔΟΣ ΣΚΑΡΙΜΠΑ	0.34
26.18	0.19		ΟΔΟΣ 28ης ΟΚΤΩΒΡΙΟΥ	0.15
26.33	0.15		N 38 04 246 alt 10m E 23 53 936 ΕΘΝΙΚΗ ΤΡΑΠΕΖΑ NATIONAL BANK  TC 11A ITEA - Finish	0.00

O

K

soos

