JUSEMA

RALLY UKMERGĖ '26

UKMERGĖ — LIETUVA

2026 SEASON

KELIO KNYGA

ROAD BOOK

GSR MOTORSPORT · e100 · LASF · Rally4 TROPHY · LARC RALLY

RALLYUKMERGE.LT

SYMBOLS USED IN THE ROAD BOOK
Kelio knygoje naudojami ženklai

TIME CONTROL		*LAIKO KONTROLĖS PUNKTAS*
SS START		*GR STARTAS*
SS FLYING FINISH		*GR FINIŠAS*
SS STOP	STOP	*GR STOP*
REFUELING ZONE		*KURO UŽPILDYMO ZONA*
EMERGENCY POINT		*GREITOJI PAGALBA*
RADIO POINT		*RADIJO RYŠIO PUNKTAS*
EVACUATION ROUTE NO.	E-1	*EVAKUACINIS KELIAS NR.*
CROSSROAD		*SANKRYŽA*
ASPHALT/GRAVEL		*ASFALTAS/ŽVYRAS*
FOREST ROAD OR PATH		*MIŠKO KELIUKAS*
MEASURMENT POINT		*ATSTUMO SKAIČIAVIMO TAŠKAS*
ONTO BRIDGE		*ANT TILTO*
2-WAY COMPETITOR TRAFFIC		*PRIEŠPRIEŠINIS LENKTYNIŲ EISMAS*
PETROL STATION		*DEGALINĖ*
RAILROAD CROSSING		*GELEŽINKELIO PERVAŽA*
LOCALITY ENTRANCE	UKMERGĖ	*MIESTO PRADŽIA*
LOCALITY EXIT	~~UKMERGĖ~~	*MIESTO PABAIGA*

SYMBOLS USED IN THE ROAD BOOK
Kelio knygoje naudojami ženklai

DIRECTION TO FOLLOW	ŽELVA 10	*SEKTINA KRYPTIS*
DIRECTION NOT TO FOLLOW	~~VĖPRIAI 15~~	*NESEKTINA KRYPTIS*
BUILDING		*NAMAS, PASTATAS*
CRUCIFIX, CEMETERY		*KRYŽIUS, KAPINĖS*
FENCE		*TVORA*
GATE		*VARTAI*
TRAFFIC LIGHT		*ŠVIESOFORAS*
TREES		*MEDŽIAI*
BUSHES		*KRŪMAI*
STONE		*AKMUO*
ELEKTROS STULPAS, NR.	100/16	*ELEKTRIC POLE, NO.*
BUS STOP		*AUTOBUSO SUSTOJIMAS*
CHURCH		*BAŽNYČIA*
ADDITIONAL RECCE SPEED LIMITS	50 ~~40~~	*PAPILDOMI GREIČIO RIBOJIMAI SUSIPAŽINIMUI*

GPS KOORDINATĖS/GPS COORDINATES

Ralio štabas/Rally HQ	N-	55.2486	E-	24.7624	
Tech. Tikrinimas/Scrutineering	N-	55.1962	E-	24.6529	
Service IN	N-	55.2481	E-	24.7609	
Service OUT/Regroup IN	N-	55.2497	E-	24.7634	
Regroup OUT	N-	55.2502	E-	24.7644	
GR/SS SD ***#visit_ukmerge***	N-	55.2119	E-	24.7028	START
	N-	55.2165	E-	24.6724	STOP
GR/SS 1 ***Putok***	N-	55.2094	E-	24.7796	START
GR/SS 4 ***AASE***	N-	55.1953	E-	24.7297	STOP
GR/SS 2 ***Aljuva***	N-	55.3489	E-	24.8836	START
GR/SS 5 ***Samsonas Motorsport***	N-	55.3311	E-	24.8307	STOP
GR/SS 3 ***Berner***	N-	55.3054	E-	24.8536	START
GR/SS 6 ***Abepa***	N-	55.3016	E-	24.8166	STOP
GR/SS 7 ***Ukmergės Mero Tauré***	N-	55.3225	E-	24.8723	START
	N-	55.3229	E-	24.8716	STOP
GR/SS 8 ***Dacia***	N-	55.1707	E-	24.9332	START
GR/SS 10 ***Red Bull***	N-	55.1869	E-	24.9566	STOP
GR/SS 9 ***Magency***	N-	55.2772	E-	25.0731	START
	N-	55.2470	E-	25.1363	STOP
GR/SS 11 ***Legator***	N-	55.2772	E-	25.0731	START
	N-	55.2500	E-	25.0924	STOP
GR/SS 12/14 ***E100***	N-	55.1809	E-	25.1469	START
	N-	55.1682	E-	25.0988	STOP
GR/SS 13 ***Cramo***	N-	55.2212	E-	25.1583	START
	N-	55.1792	E-	25.1757	STOP
GR/SS 15 ***Jusema***	N-	55.1938	E-	24.7146	START
	N-	55.1239	E-	24.6092	STOP

RALIO ŠTABAS/RALLY HQ

Ukmergės kultūros centras,
Kauno g. 8, Ukmergė
Tel.: +370-690-61777

E-mail: info@rallyukmerge.com
Website: www.rallyukmerge.lt

JUSEMA RALLY UKMERGĖ '26

Itinerary/ Maršrutinė kortelė

Start/Startas (sections/sekcija 1,2) — **Friday/Penktadienis, 2026-07-10**

TC/LK	LOCATION/VIETA	SS dist. GR ilgis	Liaison dist. Be GR km	Total dist. LK viso km.	Target time Laiko norma	1st car due 1 aut. laikas
0	Ukmergė	-	-	-	-	**14:00**
1	Varinė	-	5,61	5,61	0:17	14:17
SS /GR 1	***Putok***	***6,79***	-	-	-	***14:20***
2	Baraučizna	-	23,65	30,44	0:42	15:02
SS /GR 2	***Aljuva***	***4,97***	-	-	-	***15:05***
3	Vidiškiai	-	4,83	9,80	0:17	15:22
SS /GR 3	***Berner***	***5,15***	-	-	-	***15:25***
4	Varinė	-	15,34	20,49	0:32	15:57
SS /GR 4	***AASE***	***6,79***	-	-	-	***16:00***
4A	Service **IN**	-	10,17	16,96	0:30	16:30
	Service A -Ukmergė	**(23,70)**	**(59,60)**	**(83,30)**	1:00	
4B	Service **OUT** – Regroup **IN**	-	-	-	-	17:30
4C	Regroup **OUT**	-	-	-	0:15	17:45
RZ 1	Refuel/ Kuro užpylimas -**Ukmergė** Distance to next RZ/Iki kito KU	(11,55)	(42,15)	(53,70)		
5	Baraučizna	-	14,20	14,20	0:22	18:07
SS /GR 5	***Samsonas Motorsport***	***4,97***	-	-	-	***18:10***
6	Vidiškiai	-	4,83	9,80	0:17	18:27
SS /GR 6	***Abepa***	***5,15***	-	-	-	***18:30***
7	Šventupė	-	6,97	12,12	0:22	18:52
SS /GR 7	***Ukmergės Mero Taurė***	***1,43***	-	-	-	***18:55***
7A	Service **IN**	-	16,15	17,58	0:30	19:25
	Service B - Ukmergė	**(11,55)**	**(42,15)**	**(53,70)**	1:00	
7B	Service **OUT** – Regroup **IN**	-	-	-	-	20:25
Friday totals/Viso Penktadienį		**35,25**	**101,75**	**137,00**		

Section/Sekcija 1

Section/Sekcija 2

Re-start/Re-Startas (sections/sekcija 3,4,5,6,7) *Saturday/Šeštadienis 2026-07-11*

TC/LK	LOCATION/VIETA	SS dist. GR ilgis	Liaison dist. Be GR km	Total dist. LK viso km.	Target time Laiko norma	1st car due 1 aut. laikas
7C	PF/UP **OUT** ***Rally2***	-	-	-	-	9:00
RZ 2	Refuel/ Kuro užpylimas -**Ukmergė** Distance to next RZ/Iki kito KU	(18,34)	(48,08)	(66,42)		
8	Taurupiškis	-	20,37	20,37	0:32	9:32
GR/SS 8	***Dacia***	***5,00***	-	-	-	***9:35***
9	Kildiškiai	-	20,93	25,93	0:37	10:12
GR/SS 9	***Magency***	***13,34***	-	-	-	***10:15***
9A	Regroup **IN**	-	6,78	20,12	0:25	10:40
9B	Regroup **OUT**	-	-	-	0:05	10:45
RZ 3	Refuel/ Kuro užpylimas -**Želva** Distance to next RZ/Iki kito KU	(12,42)	(61,69)	(74,11)		
10	Taurupiškis	-	13,39	13,39	0:27	11:12
GR/SS 10	***Red Bull***	***5,00***	-	-	-	***11:15***
11	Kildiškiai	-	20,93	25,93	0:37	11:52
GR/SS 11	***Legator***	***7,42***	-	-	-	***11:55***
11A	Service **IN**	-	27,37	34,79	0:45	12:40
	Service C - Ukmergė	**(30,76)**	**(109,77)**	**(140,53)**	1:00	
11B	Service **OUT** – Regroup **IN**	-	-	-	-	13:40
11C	Regroup **OUT**	-	-	-	0:15	13:55
RZ 4	Refuel/ Kuro užpylimas -**Ukmergė** Distance to next RZ/Iki kito KU	(18,00)	(36,59)	(54,59)		
12	Laumėnai	-	28,84	28,84	0:42	14:37
GR/SS 12	***E100 I***	***18,00***	-	-	-	***14:40***
12A	Regroup **IN**		7,75	25,75	0:35	15:15
12B	Regroup **OUT**	-	-	-	0:10	15:25
RZ 5	Refuel/ Kuro užpylimas -**Želva** Distance to next RZ/Iki kito KU	(33,05)	(38,04)	(71,09)		
13	Pašiaudinė	-	3,82	3,82	0:12	15:37
GR/SS 13	***Cramo***	***15,05***	-	-	-	***15:40***
14	Laumėnai	-	3,01	18,06	0:27	16:07
GR/SS 14	***E100 II***	***18,00***	-	-	-	***16:10***
14A	Service **IN**	-	31,21	49,21	1:00	17:10
	Service D- Ukmergė	**(51,05)**	**(74,63)**	**(125,68)**	1:20	
14B	Service **OUT** – Regroup **IN**			-	-	18:30
14C	Regroup **OUT**	-	-	-	0:15	18:45
RZ 6	Refuel/ Kuro užpylimas -**Ukmergė** Distance to next RZ/Iki kito KU	(15,83)	(31,07)	(46,90)		
15	Bugeniai	-	9,99	9,99	0:17	19:02
GR/SS 15	***Jusema***	***15,83***	-	-	-	***19:05***
15A	PF/UP **IN**	-	21,08	36,91	0:55	20:00
Sunday totals/Viso Sekmadienį		**97,64**	**215,47**	**313,11**		

Section/Sekcija 3

Section/Sekcija 4

Section/ Sekcija 5

Section/Sekcija 6

Section/ Sekcija 7

TOTALS OF THE RALLY/VISO RALYJE

	GR/SS	Liaison Be GR	Total Bendras	%
Friday/Penktadienis, 2026-07-10 Sections/Sekcijos 1,2	35,25	101,75	137,00	25,73%
Saturday/Šeštadienis, 2026-07-11 Sections/Sekcijos 3,4,5,6,7	97,64	215,47	313,11	31,18%
Total/Bendrai – 15 SS/GR	**132,89**	**317,22**	**450,11**	**29,52%**

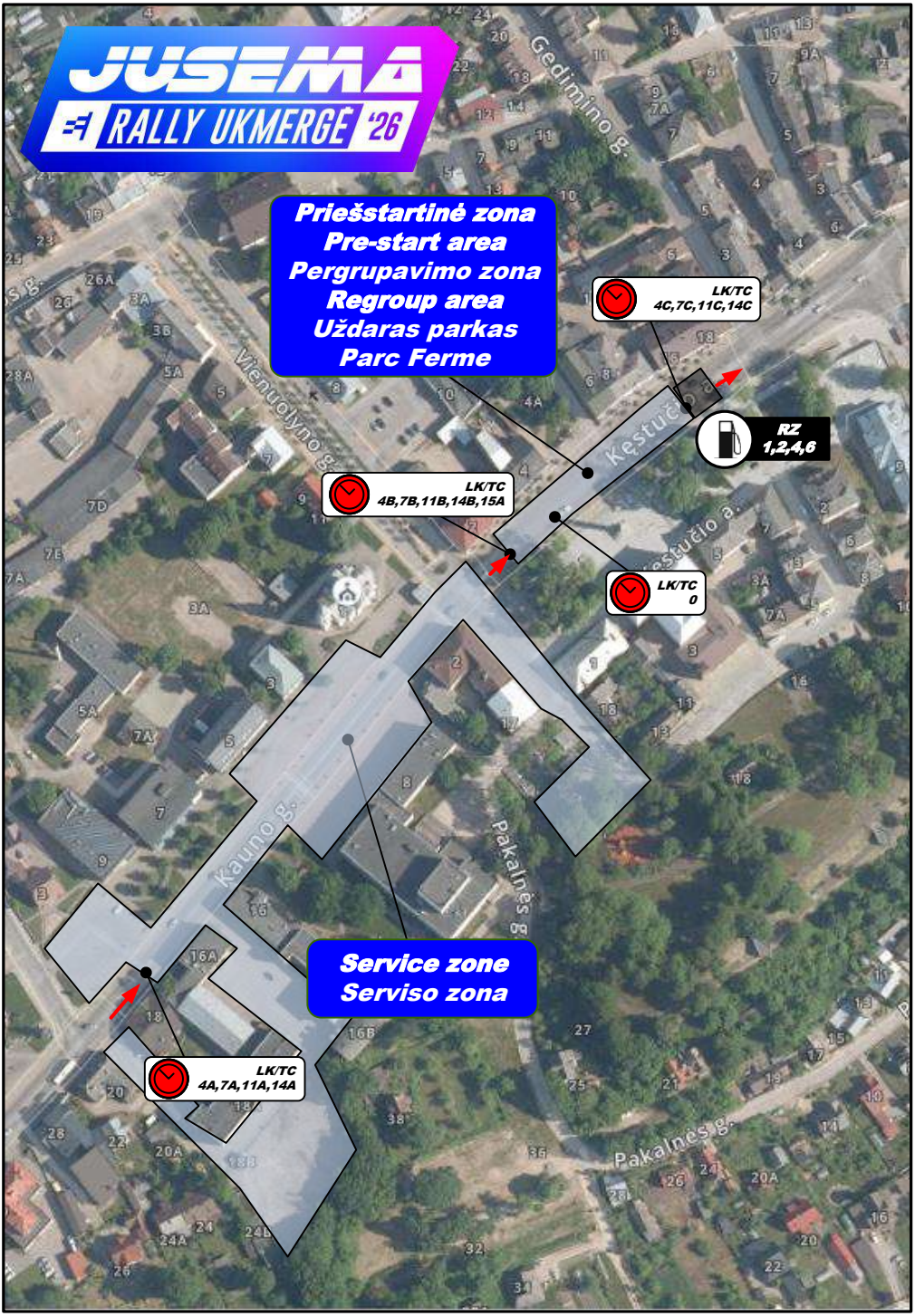
JUSEMA
RALLY UKMERGĖ '26
Priešstartinė zona
Pre-start area
Pergrupavimo zona
Regroup area
Uždaras parkas
Parc Ferme
LK/TC
4C,7C,11C,14C
RZ
1,2,4,6
LK/TC
4B,7B,11B,14B,15A
LK/TC
0
Service zone
Serviso zona
LK/TC
4A,7A,11A,14A
Gedimino g.
Vienuolyno g.
Kęstučio g.
Kauno g.
Pakalnės g.

NOTES/ PASTABOS

Service OUT	Atstumas/Distance:	Ratas/Leg:
Start SD	7,61 km	Sekcija/Section:
	Vid. Greitis/ Avg. Speed	Laiko norma/Time allowed:

Atstumas/Distance Visas/Total	Atstumas/Distance Dalinis/Partial	Kryptis/Direction	Informacija/Information	Iki LK/ Distance Regress.
0,00	0,00	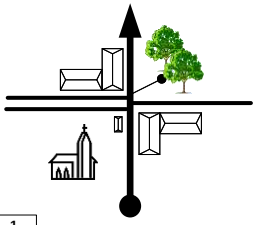 1	Service OUT GPS 55.2496 24.7631	7,61
0,14	0,14	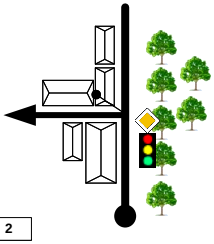 2	GEDIMINO g.	7,47
0,33	0,19	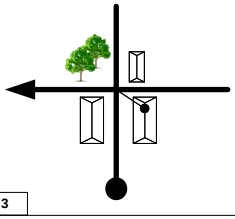 3	VASARIO 16-OSIOS g.	7,28
0,70	0,37	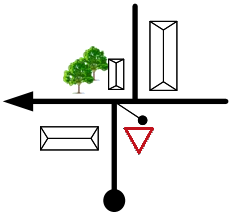 4	KLAIPĖDOS g.	6,91
0,97	0,27	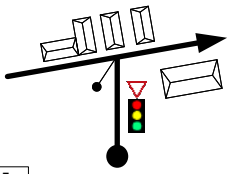 5	KAUNO g.	6,64
	1,25			

Service OUT	Atstumas/Distance:	Ratas/Leg:
Start SD	7,61 km	Sekcija/Section:
	Vid. Greitis/ Avg. Speed	Laiko norma/Time allowed:

Atstumas/Distance Visas/Total	Atstumas/Distance Dalinis/Partial	Kryptis/Direction	Informacija/Information	Iki LK/ Distance Regress.
2,22	1,25	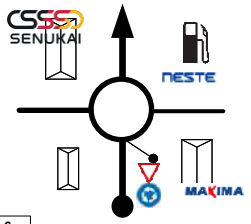 6		5,39
3,29	1,07	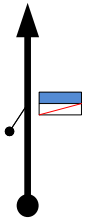 7	LAIBIŠKIAI 4 ~~UKMERGĖ~~	4,32
5,63	2,34	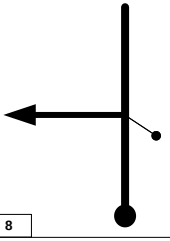 8	LEONPOLIS 2	1,98
6,91	1,28	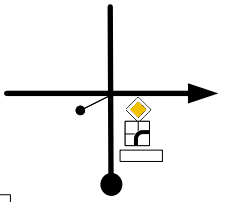 9	ANT ŽVYRO/ONTO GRAVEL LEONPOLIS	0,70
7,61	0,70	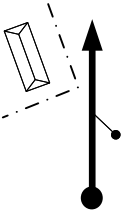 10	SS/GR SD START Shakedown GPS 55.2119 24.7028	0,00

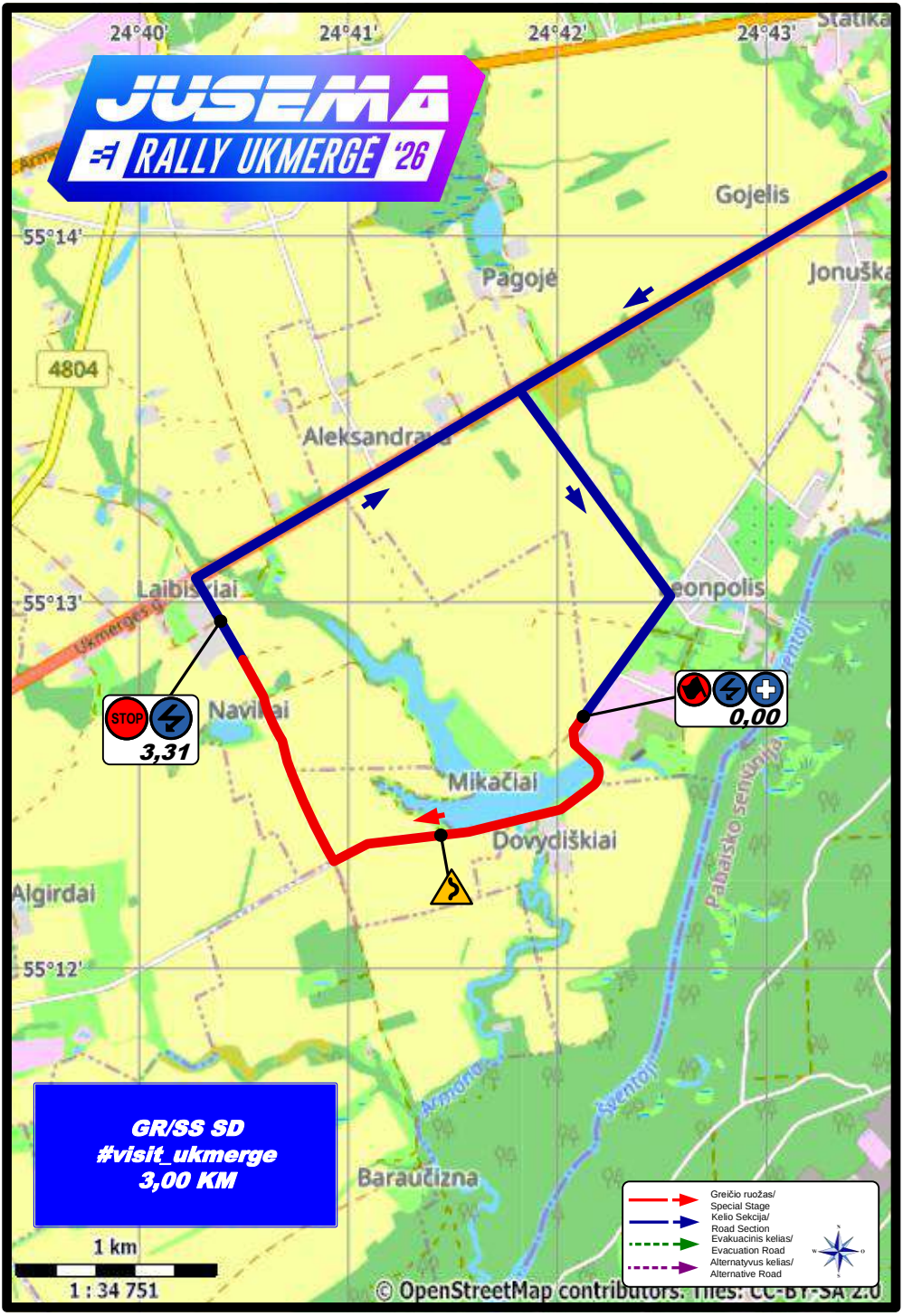
JUSEMA
RALLY UKMERGĖ '26
24°40'
24°41'
24°42'
24°43'
55°14'
55°13'
55°12'
Gojelis
Pagojė
Jonuška
4804
Aleksandra
Laibiškiai
Leonpolis
Navilai
Mikačiai
Dovydiškiai
Algirdai
Baraučizna
STOP
3,31
0,00
GR/SS SD
#visit_ukmerge
3,00 KM
1 km
1 : 34 751
Greičio ruožas/
Special Stage
Kelio Sekcija/
Road Section
Evakuacinis kelias/
Evacuation Road
Alternatyvus kelias/
Alternative Road
© OpenStreetMap contributors. Files: CC-BY-SA 2.0

SS/GR SD
#visit_ukmerge

SS/GR - ***SD Shakedown Start***	Atstumas/Distance:	Ratas/Leg:
SS/GR - ***SD Shakedown Start***	***7,34 km***	Sekcija/Section:
Special Stage/Greičio ruožas ***SD***	Rekordas/Record ***New SS/ Naujas GR***	Laiko norma/Time allowed:
#visit_ukmerge ***3,00 km***		

SD

Atstumas/Distance Visas/Total	Atstumas/Distance Dalinis/Partial	Kryptis/Direction	Informacija/Information	Iki LK/ Distance Regress.
0,00	***0,00***	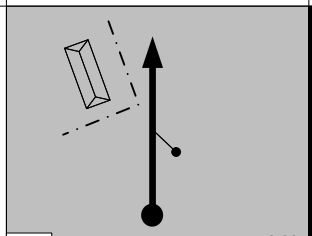 1 3,00	***SS/GR SD START*** ***#visit_ukmerge*** GPS ***55.2119 24.7028***	***7,34***
0,13	***0,13***	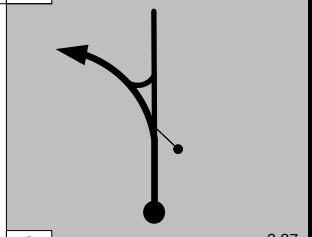 2 2,87		***7,21***
1,29	***1,16***	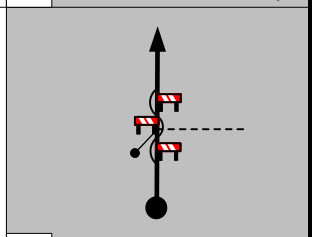 3 1,71	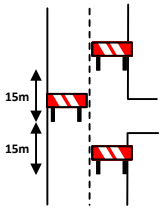	***6,05***
1,86	***0,57***	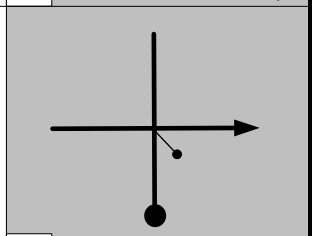 4 1,14		***5,48***
3,00	***1,14***	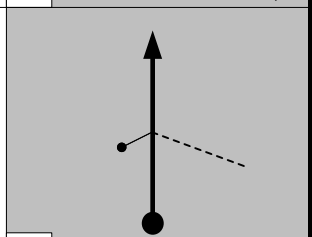 5 0,00	***SS/GR SD FINISH*** ***#visit_ukmerge***	***4,34***
	0,30			

SS/GR - ***SD Shakedown Start***	Atstumas/Distance:	Ratas/Leg:
SS/GR - ***SD Shakedown Start***	***7,34 km***	Sekcija/Section:
	Rekordas/Record	Laiko norma/Time allowed:

Atstumas/Distance Visas/Total	Atstumas/Distance Dalinis/Partial	Kryptis/Direction	Informacija/Information	Iki LK/ Distance Regress.
3,30	***0,30***	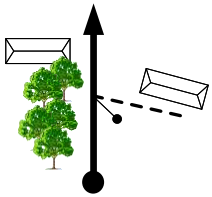 6	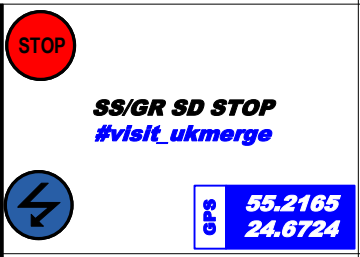	***4,04***
3,46	***0,16***	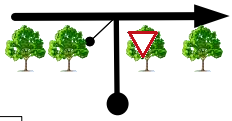 7	ANT ASFALTO/ONTO ASPHALT 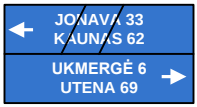	***3,88***
3,63	***0,17***	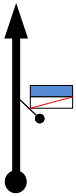 8		***3,71***
5,36	***1,73***	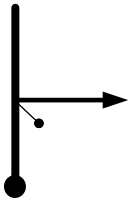 9		***1,98***
6,64	***1,28***	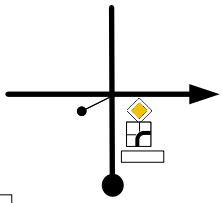 10	ANT ŽVYRO/ONTO GRAVEL 	***0,70***
	0,70			

SS/GR - ***SD Shakedown Start***	Atstumas/Distance:	Ratas/Leg:
SS/GR - ***SD Shakedown Start***	***7,34 km***	Sekcija/Section:
	Rekordas/Record	Laiko norma/Time allowed:

Atstumas/Distance		Kryptis/Direction	Informacija/Information	Iki LK/ Distance Regress.
Visas/Total	Dalinis/Partial			
7,34	***0,70***	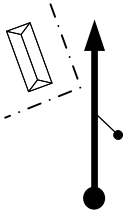 11	***SS/GR SD START*** ***#visit_ukmerge*** GPS ***55.2119*** ***24.7028***	***0,00***

NOTES/ PASTABOS

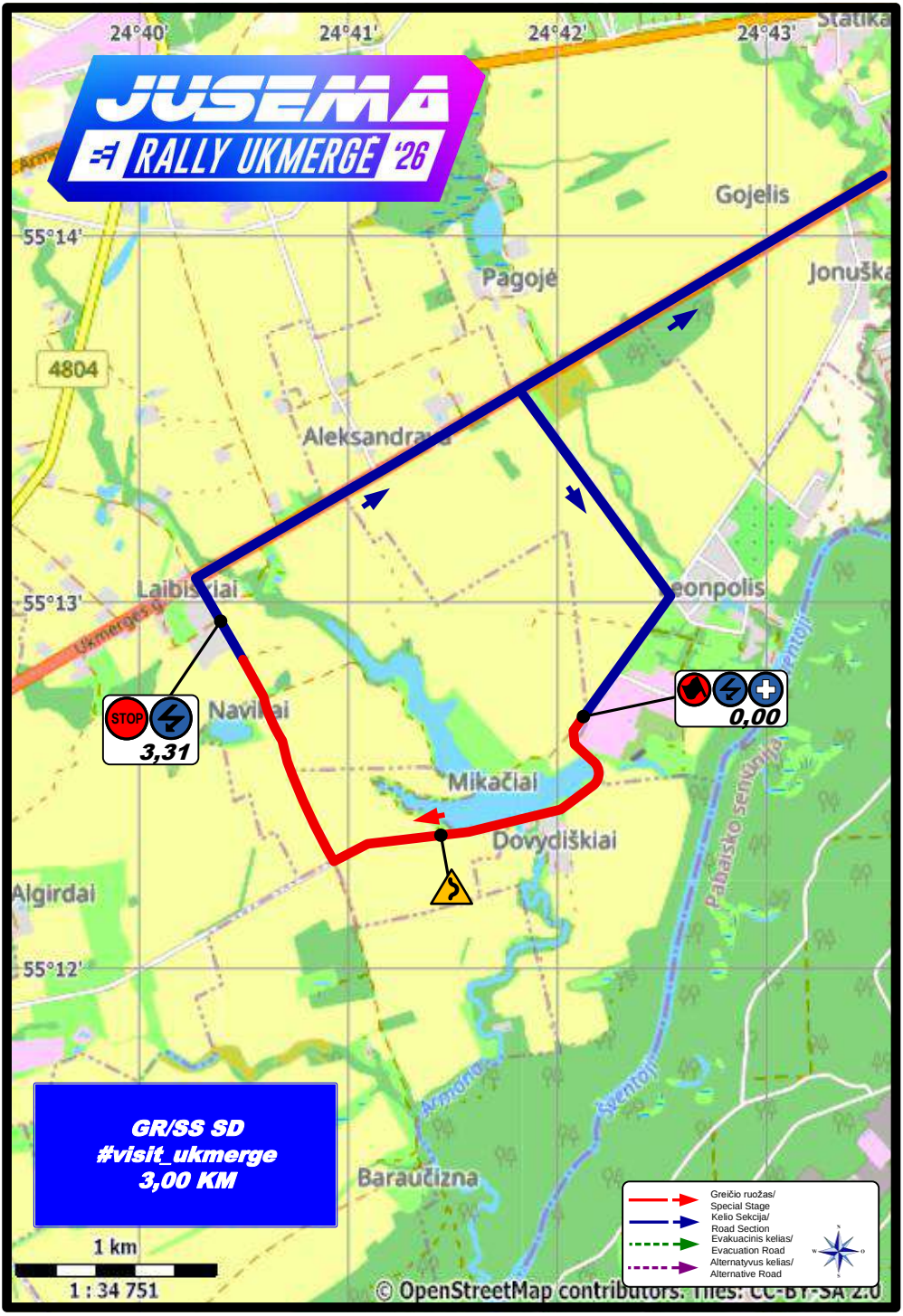
JUSEMA
RALLY UKMERGĖ '26
24°40'
24°41'
24°42'
24°43'
55°14'
55°13'
55°12'
Gojelis
Pagojė
Jonuška
4804
Aleksandra
Laibiškiai
Leonpolis
Navilai
Mikačiai
Dovydiškiai
Algirdai
Baraučizna
STOP
3,31
0,00
GR/SS SD
#visit_ukmerge
3,00 KM
1 km
1 : 34 751
Greičio ruožas/
Special Stage
Kelio Sekcija/
Road Section
Evakuacinis kelias/
Evacuation Road
Alternatyvus kelias/
Alternative Road
© OpenStreetMap contributors. Files: CC-BY-SA 2.0

SS/GR SD
#visit_ukmerge

SS/GR - ***SD Shakedown Start***	Atstumas/Distance:	Ratas/Leg:
SS/GR - ***SD Shakedown Start***	***10,09 km***	Sekcija/Section:
Special Stage/Greičio ruožas ***SD***	Rekordas/Record ***New SS/ Naujas GR***	Laiko norma/Time allowed:
#visit_ukmerge ***3,00 km***		

SD

Atstumas/Distance Visas/Total	Atstumas/Distance Dalinis/Partial	Kryptis/Direction	Informacija/Information	Iki LK/ Distance Regress.
0,00	***0,00***	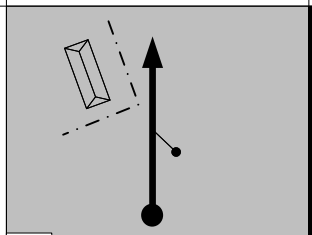 1 3,00	***SS/GR SD START*** ***#visit_ukmerge*** GPS ***55.2119 24.7028***	***10,09***
0,13	***0,13***	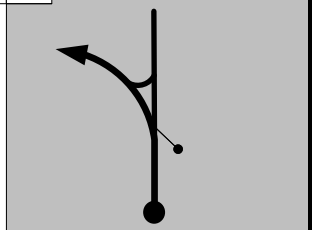 2 2,87		***9,96***
1,29	***1,16***	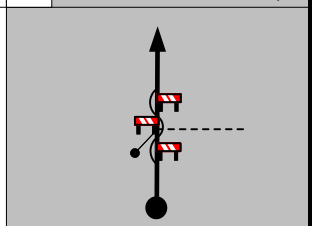 3 1,71	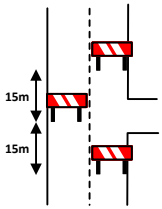	***8,80***
1,86	***0,57***	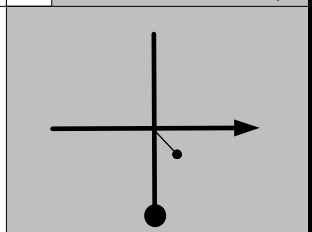 4 1,14		***8,23***
3,00	***1,14***	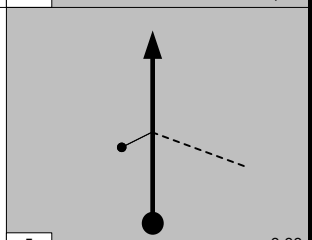 5 0,00	***SS/GR SD FINISH*** ***#visit_ukmerge***	***7,09***
	0,30			

SS/GR - ***SD Shakedown Start***	Atstumas/Distance:	Ratas/Leg:
SS/GR - ***SD Shakedown Start***	***10,09 km***	Sekcija/Section:
	Rekordas/Record	Laiko norma/Time allowed:

Atstumas/Distance Visas/Total	Atstumas/Distance Dalinis/Partial	Kryptis/Direction	Informacija/Information	Iki LK/ Distance Regress.
3,30	***0,30***	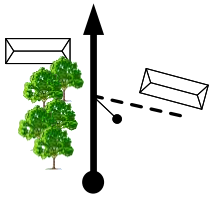 6	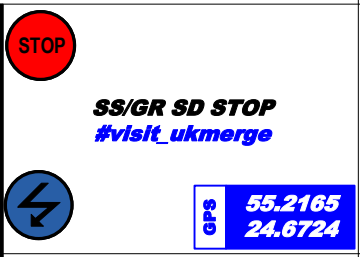	***6,79***
3,46	***0,16***	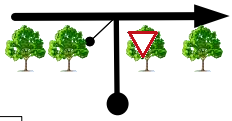 7	ANT ASFALTO/ONTO ASPHALT 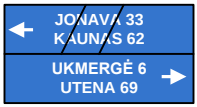	***6,63***
3,63	***0,17***	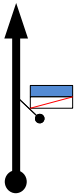 8		***6,46***
7,71	***4,08***	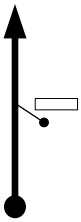 9	UKMERGĖ	***2,38***
8,76	***1,05***	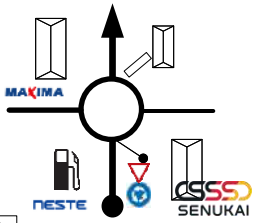 10	CENTRAS 1	***1,33***
	1,33			

SS/GR - ***SD Shakedown Start***	Atstumas/Distance:	Ratas/Leg:
SS/GR - ***SD Shakedown Start***	***10,09 km***	Sekcija/Section:
	Rekordas/Record	Laiko norma/Time allowed:

Atstumas/Distance		Kryptis/Direction	Informacija/Information	Iki LK/ Distance Regress.
Visas/Total	Dalinis/Partial			
10,09	***1,33***	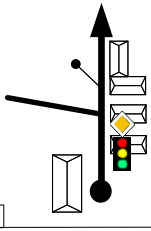 11	***Service IN*** GPS ***55.2481 24.7609***	***0,00***

NOTES/ PASTABOS

LK/TC - ***0 Ukmergė***	Atstumas/Distance:	Ratas/Leg: ***1***
LK/TC - ***1 Varėnė***	***5,61 km***	Sekcija/Section: ***1***
	Vid. Greitis/ Avg. Speed ***19,80 km/h***	Laiko norma/Time allowed: ***17 min***

Atstumas/Distance Visas/Total	Atstumas/Distance Dalinis/Partial	Kryptis/Direction	Informacija/Information	Iki LK/ Distance Regress.
0,00	***0,00***	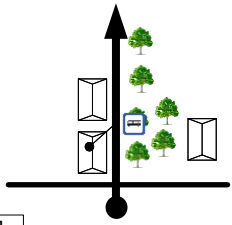 1	***LK/TC 0 Ukmergė*** GPS ***55.2497 24.7634***	***5,61***
0,15	***0,15***	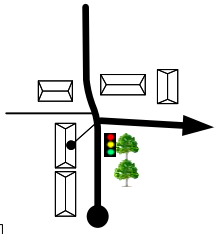 2		***5,46***
0,98	***0,83***	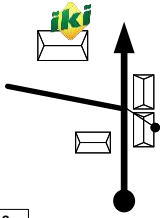 3	VILNIUS MOLĖTAI	***4,63***
3,27	***2,29***	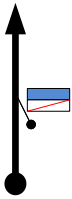 4	VAITKUŠKIS 2 UKMERGĖ	***2,34***
4,08	***0,81***	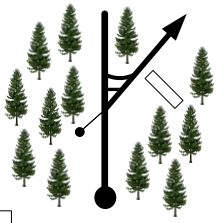 5	UKMERGĖ	***1,53***
	1,09			

LK/TC - ***0 Ukmergė***		Atstumas/Distance:	Ratas/Leg: ***1***
LK/TC - ***1 Varinė***		***5,61 km***	Sekcija/Section: ***1***
		Vid. Greitis/ Avg. Speed ***19,80 km/h***	Laiko norma/Time allowed: ***17 min***

Atstumas/Distance		Kryptis/Direction	Informacija/Information	Iki LK/ Distance Regress.
Visas/Total	Dalinis/Partial			
5,17	***1,09***	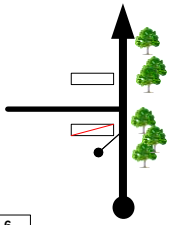 6	UKMERGĖ VARINĖ	***0,44***
5,40	***0,23***	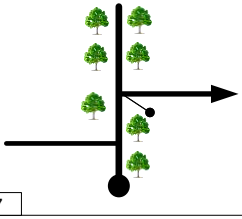 7		***0,21***
5,61	***0,21***	 8	***LK/TC 1 Varinė*** (0,04)	***0,00***

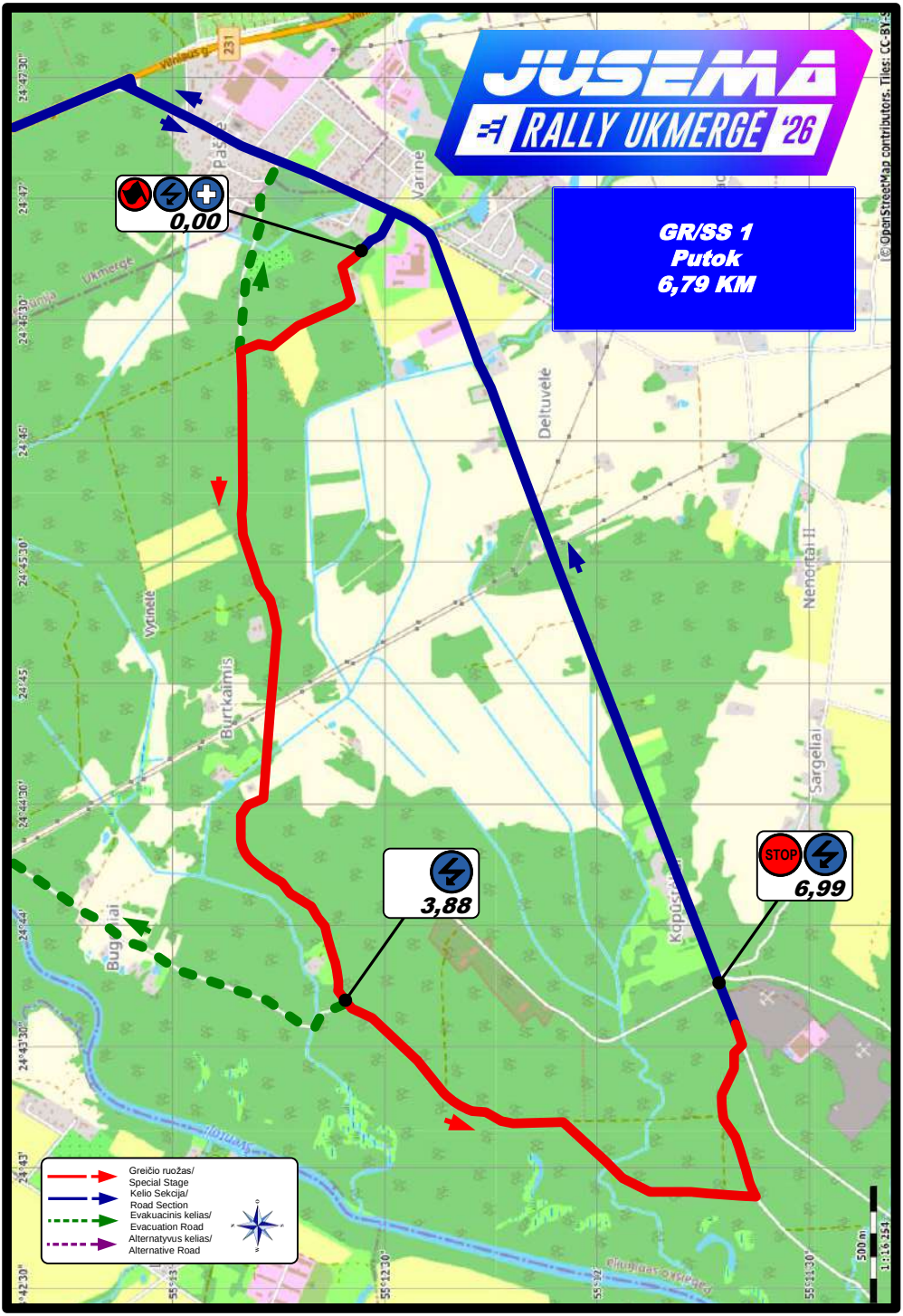
JUSEMA
RALLY UKMERGĖ '26
GR/SS 1
Putok
6,79 KM
0,00
3,88
STOP
6,99
Greičio ruožas/
Special Stage
Kelio Sekcija/
Road Section
Evakuacinis kelias/
Evacuation Road
Alternatyvus kelias/
Alternative Road
500 m
1:16 254
© OpenStreetMap contributors. Tiles: CC-BY-S

SS/GR 1
Putok

LK/TC - **1 Variné**	Atstumas/Distance:	Ratas/Leg: **1**
LK/TC - **2 Baraučizna**	**30,44 km**	Sekcija/Section: **1**
Greičio ruožas/ Special Stage **1** **Putok** **6,79 km**	Rekordas/Record **Route Revised/ Pakeistas GR**	Laiko norma/Time allowed: **42 min**

Atstumas/Distance Visas/Total	Atstumas/Distance Dalinis/Partial	Kryptis/Direction	Informacija/Information	Iki LK/ Distance Regress.
0,00	**0,00**	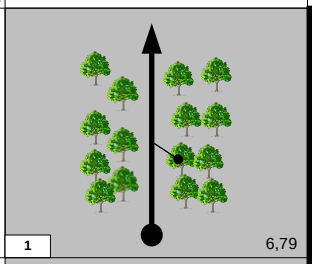		**30,44**
0,22	**0,22**	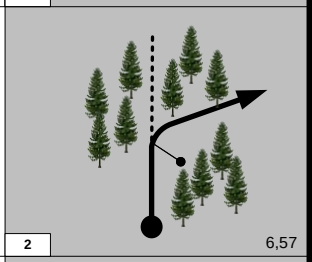		**30,22**
0,75	**0,53**	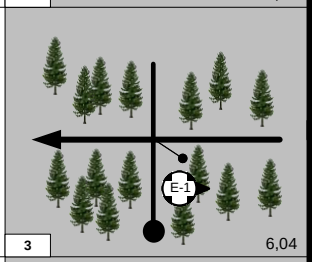		**29,69**
1,98	**1,23**	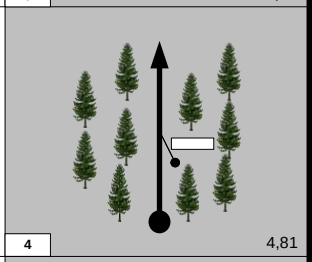	BURTKAIMIS	**28,46**
3,75	**1,77**	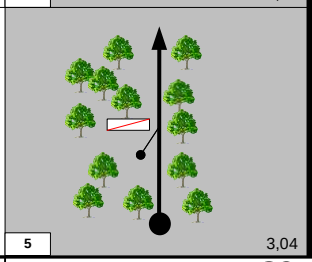	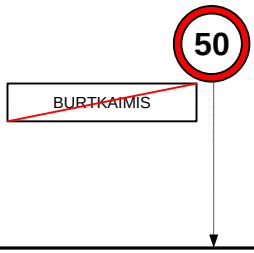	**26,69**
	0,13	Versti greitai/ Turn quickly		

LK/TC - **1 Variné**		Atstumas/Distance:	Ratas/Leg: **1**
LK/TC - **2 Baraučizna**		**30,44 km**	Sekcija/Section: **1**
Greičio ruožas/ Special Stage **1**		Rekordas/Record	Laiko norma/Time allowed:
Putok	**6,79 km**	**Route Revised/ Pakeistas GR**	**42 min**

1

Atstumas/Distance Visas/Total	Atstumas/Distance Dalinis/Partial	Kryptis/Direction	Informacija/Information	Iki LK/ Distance Regress.
3,88	**0,13**	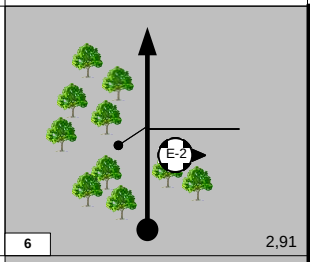	**SOS 1** GPS **55.2098 24.7280**	**26,56**
5,02	**1,14**	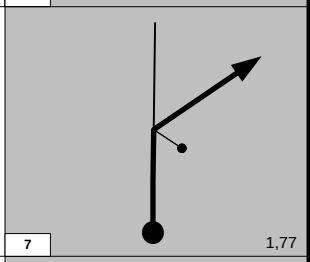		**25,42**
5,97	**0,95**	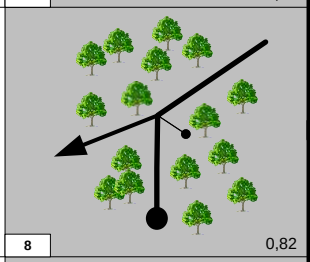	40 50	**24,47**
6,67	**0,70**	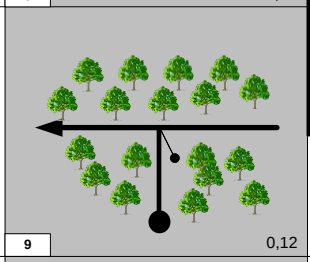	ANT ASFALTO/ONTO ASPHALT 40	**23,77**
6,79	**0,12**	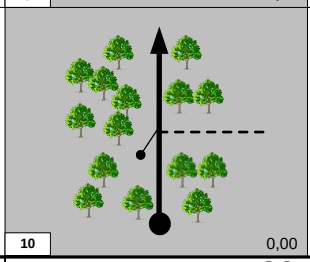	**GR/SS 1 FINISH** **Putok**	**23,65**
	0,20	Versti greitai/ Turn quickly		

LK/TC - **1 Variné**	Atstumas/Distance:	Ratas/Leg: **1**
LK/TC - **2 Baraučizna**	**30,44 km**	Sekcija/Section: **1**
	Vid. Greitis/ Avg. Speed **43,49 km/h**	Laiko norma/Time allowed: **42 min**

Atstumas/Distance Visas/Total	Atstumas/Distance Dalinis/Partial	Kryptis/Direction	Informacija/Information	Iki LK/ Distance Regress.
6,99	**0,20**	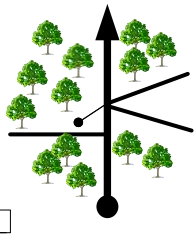 11	STOP **GR/SS 1 STOP** **Putok** GPS **55.1953** **24.7297**	**23,45**
7,03	**0,04**	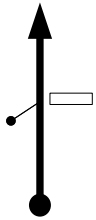 12	KOPŪSTĖLIAI	**23,41**
7,95	**0,92**	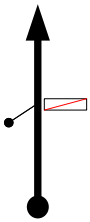 13	~~KOPŪSTĖLIAI~~	**22,49**
10,60	**2,65**	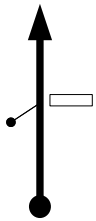 14	VARINĖ	**19,84**
10,68	**0,08**	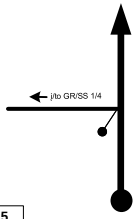 15		**19,76**
	0,23			

LK/TC - **1 Variné**	Atstumas/Distance:	Ratas/Leg: **1**
LK/TC - **2 Baraučizna**	**30,44 km**	Sekcija/Section: **1**
	Vid. Greitis/ Avg. Speed **43,49 km/h**	Laiko norma/Time allowed: **42 min**

Atstumas/Distance Visas/Total	Atstumas/Distance Dalinis/Partial	Kryptis/Direction	Informacija/Information	Iki LK/ Distance Regress.
10,91	**0,23**	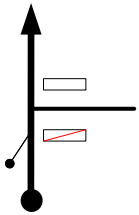 16	~~VARINĖ~~ UKMERGĖ	**19,53**
11,96	**1,05**	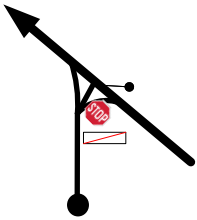 17	~~UKMERGĖ~~	**18,48**
12,70	**0,74**	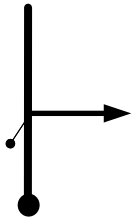 18	ANT ŽVYRO/ONTO GRAVEL LIETUVOS PARTIZANŲ UŽKASIMO VIETA 1	**17,74**
14,52	**1,82**	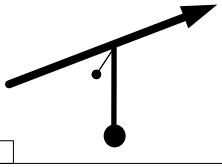 19	ANT ASFALTO/ONTO ASPHALT	**15,92**
15,05	**0,53**	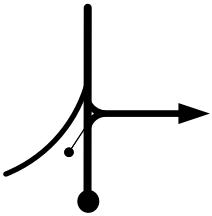 20	PANEVĖŽYS 66	**15,39**
	0,14	Versti greitai/ Turn quickly		

LK/TC - **1 Varinė**	Atstumas/Distance:	Ratas/Leg: **1**
LK/TC - **2 Baraučizna**	**30,44 km**	Sekcija/Section: **1**
	Vid. Greitis/ Avg. Speed **43,49 km/h**	Laiko norma/Time allowed: **42 min**

Atstumas/Distance Visas/Total	Atstumas/Distance Dalinis/Partial	Kryptis/Direction	Informacija/Information	Iki LK/ Distance Regress.
15,19	**0,14**	21		**15,25**
19,76	**4,57**	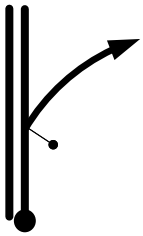 22	UKMERGĖ 4 ANYKŠČIAI 35 UTENA 60	**10,68**
20,19	**0,43**	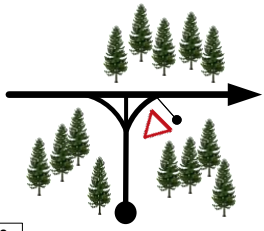 23	~~UKMERGĖ 4~~ ANYKŠČIAI 35 UTENA 60	**10,25**
24,46	**4,27**	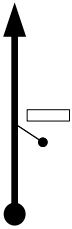 24	VIDIŠKIAI	**5,98**
25,96	**1,50**	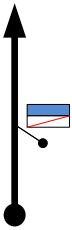 25	STAŠKŪNIŠKIS 14 ~~VIDIŠKIAI~~	**4,48**
	2,10			

LK/TC - ***1 Varinė***	Atstumas/Distance:	Ratas/Leg:	***1***
LK/TC - ***2 Baraučizna***	***30,44 km***	Sekcija/Section:	***1***
	Vid. Greitis/ Avg. Speed ***43,49 km/h***	Laiko norma/Time allowed:	***42 min***

Atstumas/Distance Visas/Total	Atstumas/Distance Dalinis/Partial	Kryptis/Direction	Informacija/Information	Iki LK/ Distance Regress.
28,06	***2,10***	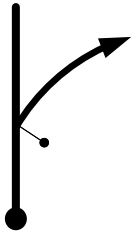 26		***2,38***
29,83	***1,77***	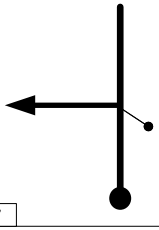 27		***0,61***
30,44	***0,61***	28	***LK/TC 2 Baraučizna*** (0,05)	***0,00***

JUSEMA
RALLY UKMERGĖ '26
GR/SS 2/5
Aljuva/
Samsonas Motorsport
4,97 KM
0,00
5,17
STOP
Greičio ruožas/
Special Stage
Kelio Sekcija/
Road Section
Evakuacinis kelias/
Evacuation Road
Alternatyvus kelias/
Alternative Road
1 km
1 : 34 650
© OpenStreetMap contributors. Tiles: CC-BY-SA

SS/GR 2/5
Aljuva/Samsonas Motorsport

LK/TC - **2/5 Baraučizna**	Atstumas/Distance:	Ratas/Leg:	**1**
LK/TC - **3/5 Vidiškiai**	**9,80 km**	Sekcija/Section:	**1/2**
Greičio ruožas/ Special Stage **2/5**	Rekordas/Record	Laiko norma/Time allowed:	
Aljuva/Samsonas Motorsport **4,97 km**	**Route Revised/ Pakeistas GR**		**17 min**

Atstumas/Distance Visas/Total	Atstumas/Distance Dalinis/Partial	Kryptis/Direction	Informacija/Information	Iki LK/ Distance Regress.
0,00	**0,00**	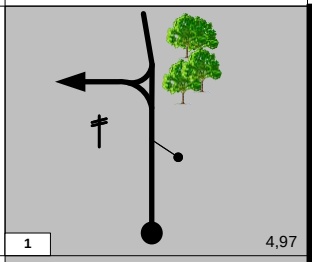 1 4,97	**GR/SS 2/5 START** **Aljuva/Samsonas Motorsport** GPS **55.3489 24.8836**	**9,80**
0,55	**0,55**	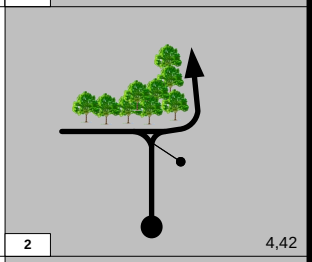 2 4,42		**9,25**
3,26	**2,71**	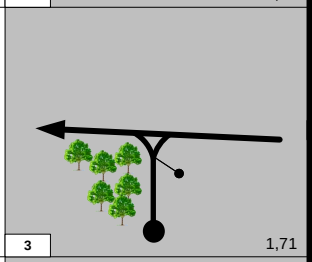 3 1,71		**6,54**
4,07	**0,81**	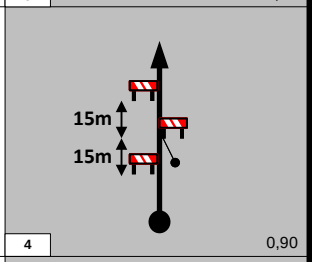 4 0,90		**5,73**
4,77	**0,70**	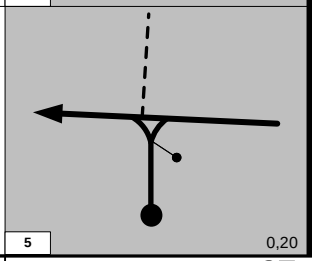 5 0,20		**5,03**
	0,20	Versti greitai/ Turn quickly		

2

5

LK/TC - **2/5 Baraučizna**	Atstumas/Distance:	Ratas/Leg: **1**
LK/TC - **3/5 Vidiškiai**	**9,80 km**	Sekcija/Section: **1/2**
Greičio ruožas/ Special Stage **2/5**	Rekordas/Record	Laiko norma/Time allowed:
Aljuva/Samsonas Motorsport **4,97 km**	**Route Revised/ Pakeistas GR**	**17 min**

Atstumas/Distance Visas/Total	Atstumas/Distance Dalinis/Partial	Kryptis/Direction	Informacija/Information	Iki LK/ Distance Regress.
4,97	**0,20**	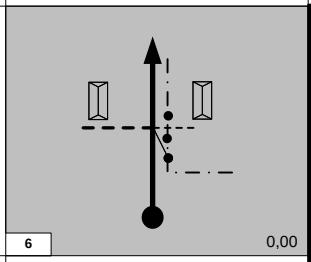 6 0,00	**GR/SS 2/5 FINISH** **Aljuva/Samsonas Motorsport**	**4,83**
5,17	**0,20**	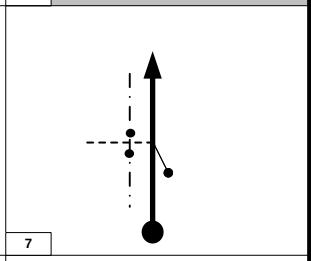 7	STOP **GR/SS 2/5 STOP** **Aljuva/Samsonas Motorsport** GPS **55.3311 24.7307**	**4,63**
6,59	**1,42**	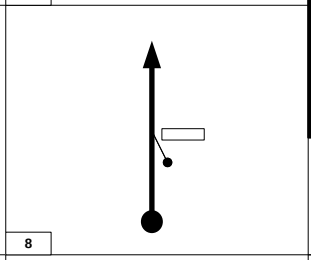 8	JASIULIŠKIS	**3,21**
8,07	**1,48**	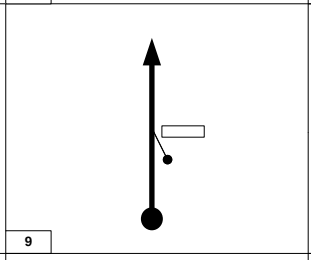 9	VIDIŠKIAI	**1,73**
8,56	**0,49**	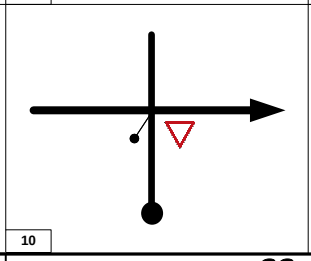 10		**1,24**
	0,80			

2

5

LK/TC - ***2/5 Baraučizna***	Atstumas/Distance:	Ratas/Leg:	***1***
LK/TC - ***3/5 Vidiškiai***	***9,80 km***	Sekcija/Section:	***1/2***
	Vid. Greitis/ Avg. Speed ***34,59 km/h***	Laiko norma/Time allowed:	***17 min***

Atstumas/Distance Visas/Total	Atstumas/Distance Dalinis/Partial	Kryptis/Direction	Informacija/Information	Iki LK/ Distance Regress.
9,36	***0,80***	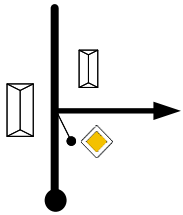 11		***0,44***
9,80	***0,44***	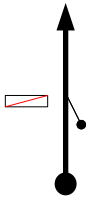 12	VIDIŠKIAI ***LK/TC 3/6 Vidiškiai*** (0,05)	***0,00***

After ***TC 3*** go to Page ***43***
*Po **LK3** versti **43** puslapį*
After ***TC 6*** go to Page **59**
*Po **LK6** versti **59** puslapį*

NOTES/ PASTABOS

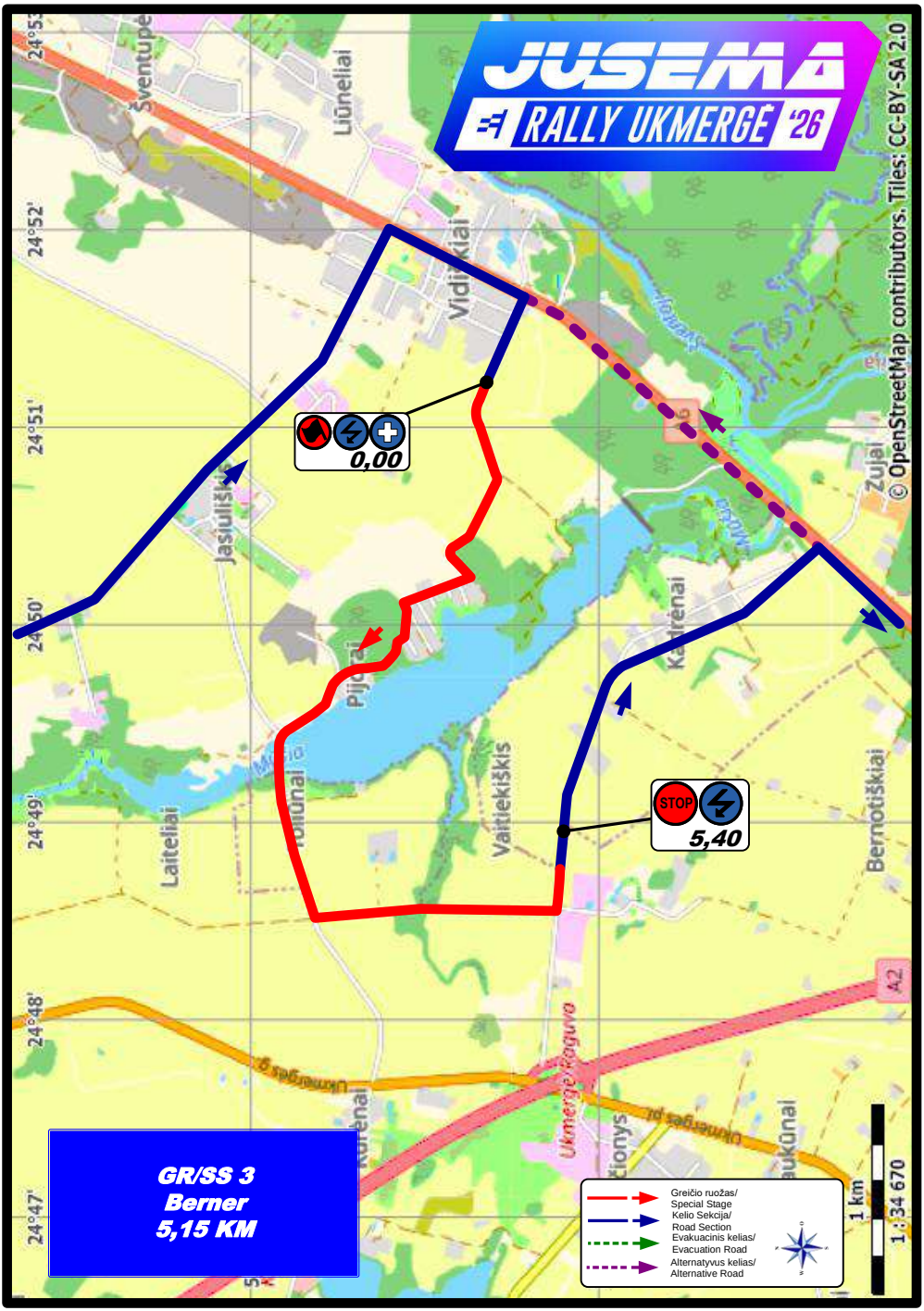
JUSEMA
RALLY UKMERGĖ '26
0,00
STOP
5,40
GR/SS 3
Berner
5,15 KM
Greičio ruožas/
Special Stage
Kelio Sekcija/
Road Section
Evakuacinis kelias/
Evacuation Road
Alternatyvus kelias/
Alternative Road
1 km
1 : 34 670
© OpenStreetMap contributors. Tiles: CC-BY-SA 2.0
Šventupė
Liūneliai
Vidiškiai
Jasiūliškis
Laiteliai
Pijoniai
Vaitiekiškis
Kairėnai
Žujai
Bernotiškiai
Ukmergės r.
Ukmergė-Kaguva
A2
24°53'
24°52'
24°51'
24°50'
24°49'
24°48'
24°47'

SS/GR 3
Berner





LK/TC - **3 Vidiškiai**		Atstumas/Distance:	Ratas/Leg: **1**
LK/TC - **4 Variné**		**20,49 km**	Sekcija/Section: **1**
Greičio ruožas/ Special Stage **3** **Berner** **5,15 km**		Rekordas/Record **Route Revised/ Pakeistas GR**	Laiko norma/Time allowed: **32 min**

Atstumas/Distance Visas/Total	Atstumas/Distance Dalinis/Partial	Kryptis/Direction	Informacija/Information	Iki LK/ Distance Regress.
0,00	**0,00**	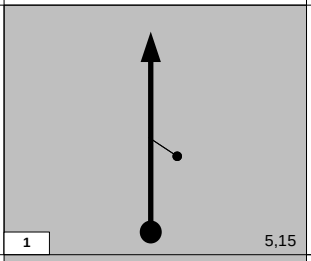 1 5,15	**GR/SS 3 START** **Berner** GPS **55.3054** **24.8536**	**20,49**
1,18	**1,18**	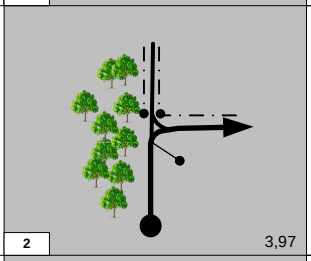 2 3,97		**19,31**
1,56	**0,38**	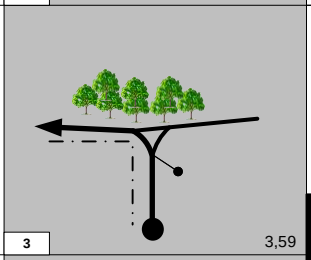 3 3,59	ANT ŽVYRO/ONTO GRAVEL 2,08KM	**18,93**
3,64	**2,08**	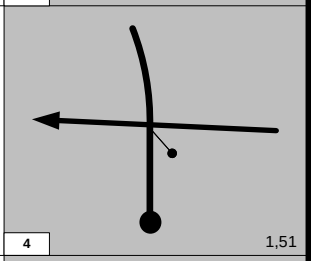 4 1,51		**16,85**
4,94	**1,30**	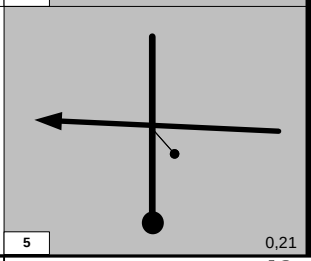 5 0,21	MIŠKŲ g.	**15,55**
	0,21			

3

LK/TC - **3 Vidiškiai**	Atstumas/Distance:	Ratas/Leg: **1**
LK/TC - **4 Varinė**	**20,49 km**	Sekcija/Section: **1**
Greičio ruožas/ Special Stage **3**	Rekordas/Record	Laiko norma/Time allowed:
Berner **5,15 km**	**Route Revised/ Pakeistas GR**	**32 min**

3

Atstumas/Distance Visas/Total	Atstumas/Distance Dalinis/Partial	Kryptis/Direction	Informacija/Information	Iki LK/ Distance Regress.
5,15	**0,21**	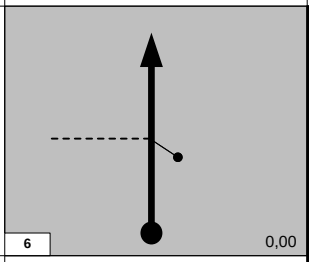	**GR/SS 3 FINISH** **Berner**	**15,34**
5,40	**0,25**	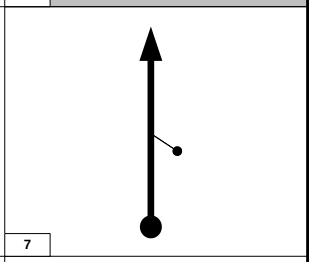	STOP **GR/SS 3 STOP** **Berner** GPS **55.3016** **24.8166**	**15,09**
5,76	**0,36**	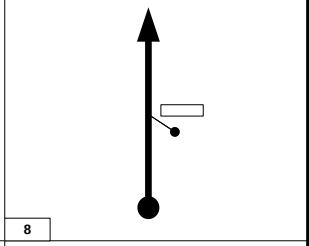	KADRĖNAI	**14,73**
7,56	**1,80**	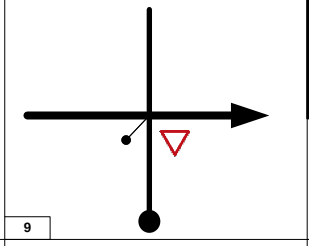	ANT ASFALTO/ONTO ASPHALT	**12,93**
10,51	**2,95**	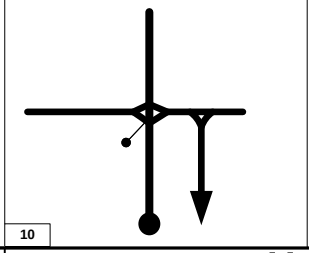	UKMERGĖ 4 KAUNAS 74 VILNIUS 74 KAUNAS 74 VILNIUS 74	**9,98**
	5,14			

LK/TC - ***3 Vidiškiai***	Atstumas/Distance:	Ratas/Leg: ***1***
LK/TC - ***4 Variné***	***20,49 km***	Sekcija/Section: ***1***
	Vid. Greitis/ Avg. Speed ***38,42 km/h***	Laiko norma/Time allowed: ***32 min***

Atstumas/Distance Visas/Total	Atstumas/Distance Dalinis/Partial	Kryptis/Direction	Informacija/Information	Iki LK/ Distance Regress.
15,65	***5,14***	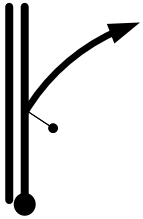 11	UKMERGĖ 4 MOLĖTAI 38 →	***4,84***
16,08	***0,43***	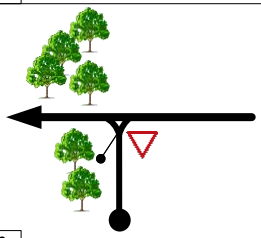 12	← UKMERGĖ 4 MOLĖTAI 39 →	***4,41***
16,45	***0,37***	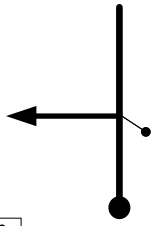 13	ANT ŽVYRO/ONTO GRAVEL	***4,04***
18,28	***1,83***	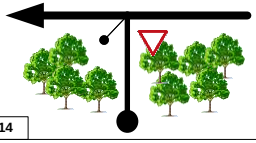 14	ANT ASFALTO/ONTO ASPHALT	***2,21***
18,96	***0,68***	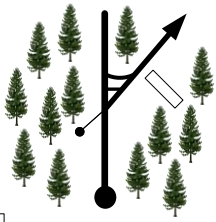 15	UKMERGĖ	***1,53***
	1,09			

LK/TC - ***3 Vidiškiai***		Atstumas/Distance:	Ratas/Leg: ***1***
LK/TC - ***4 Variné***		***20,49 km***	Sekcija/Section: ***1***
		Vid. Greitis/ Avg. Speed ***38,42 km/h***	Laiko norma/Time allowed: ***32 min***

Atstumas/Distance Visas/Total	Atstumas/Distance Dalinis/Partial	Kryptis/Direction	Informacija/Information	Iki LK/ Distance Regress.
20,05	***1,09***	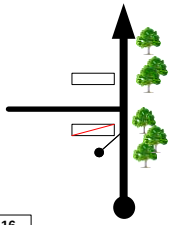 16	UKMERGĖ VARINĖ	***0,44***
20,28	***0,23***	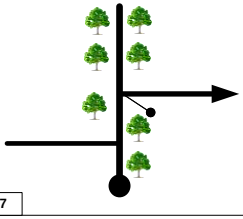 17		***0,21***
20,49	***0,21***	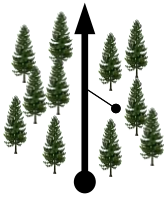 18	***LK/TC 4 Variné*** (0,04)	***0,00***

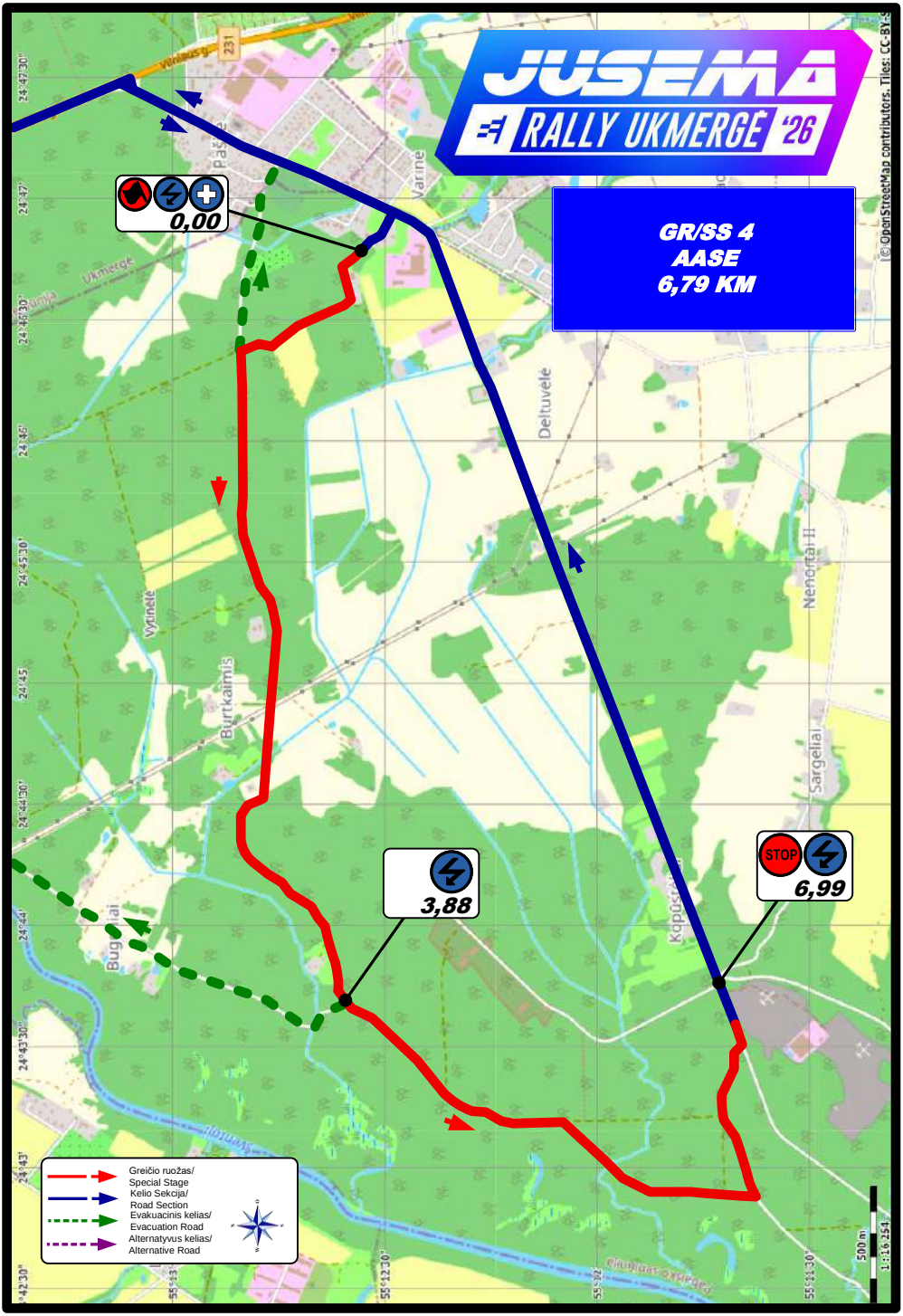
JUSEMA
RALLY UKMERGĖ '26
GR/SS 4
AASE
6,79 KM
0,00
3,88
STOP
6,99
Greičio ruožas/
Special Stage
Kelio Sekcija/
Road Section
Evakuacinis kelias/
Evacuation Road
Alternatyvus kelias/
Alternative Road
500 m
1:16 254
© OpenStreetMap contributors. Tiles: CC-BY-S

SS/GR 4
AASE

LK/TC - **4 Variné**	Atstumas/Distance:	Ratas/Leg: **1**
LK/TC - **4a Service IN**	**16,96 km**	Sekcija/Section: **1**
Greičio ruožas/ Special Stage **4** **AASE** **6,79 km**	Rekordas/Record **Route Revised/ Pakeistas GR**	Laiko norma/Time allowed: **30 min**

Atstumas/Distance Visas/Total	Atstumas/Distance Dalinis/Partial	Kryptis/Direction	Informacija/Information	Iki LK/ Distance Regress.
0,00	0,00	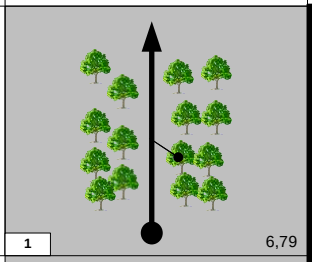	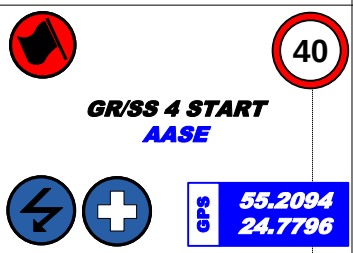	16,96
0,22	0,22	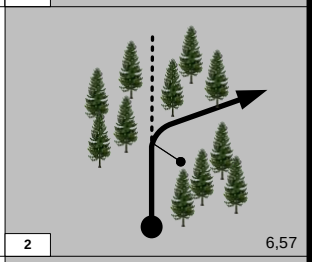		16,74
0,75	0,53	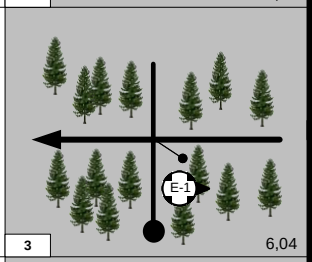		16,21
1,98	1,23	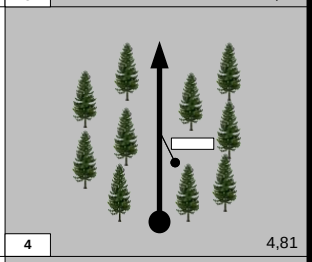	BURTKAIMIS	14,98
3,75	1,77	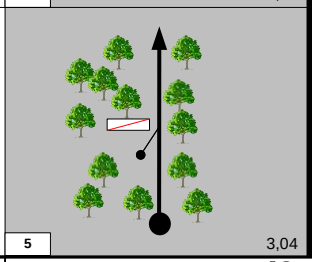	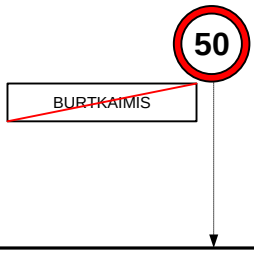	13,21
	0,13	Versti greitai/ Turn quickly		

4

LK/TC - **4 Varinė**	Atstumas/Distance:	Ratas/Leg: **1**
LK/TC - **4a Service IN**	**16,96 km**	Sekcija/Section: **1**
Greičio ruožas/ Special Stage **4** **AASE** **6,79 km**	Rekordas/Record **Route Revised/ Pakeistas GR**	Laiko norma/Time allowed: **30 min**

Atstumas/Distance Visas/Total	Atstumas/Distance Dalinis/Partial	Kryptis/Direction	Informacija/Information	Iki LK/ Distance Regress.
3,88	**0,13**	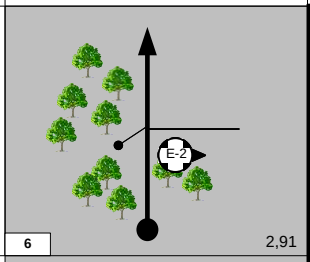	**SOS 1** GPS **55.2098 24.7280**	**13,08**
5,02	**1,14**	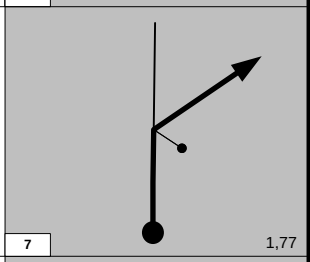		**11,94**
5,97	**0,95**	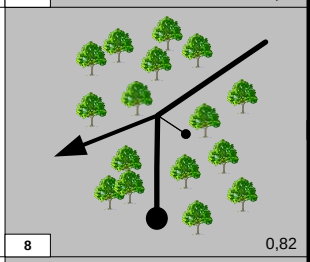		**10,99**
6,67	**0,70**	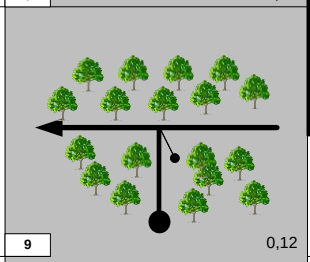	ANT ASFALTO/ONTO ASPHALT	**10,29**
6,79	**0,12**	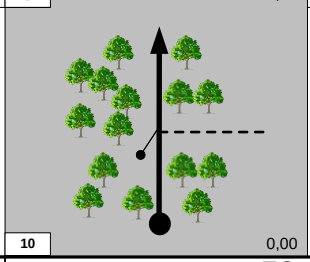	**GR/SS 4 FINISH** **AASE**	**10,17**
	0,20	Versti greitai/ Turn quickly		

4

LK/TC - **4 Variné**	Atstumas/Distance:	Ratas/Leg: **1**
LK/TC - **4a Service IN**	**16,96 km**	Sekcija/Section: **1**
	Vid. Greitis/ Avg. Speed **33,92 km/h**	Laiko norma/Time allowed: **30 min**

Atstumas/Distance Visas/Total	Atstumas/Distance Dalinis/Partial	Kryptis/Direction	Informacija/Information	Iki LK/ Distance Regress.
6,99	**0,20**	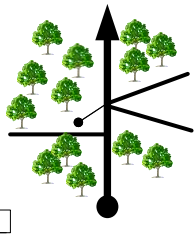 11	STOP **GR/SS 4 STOP** **AASE** GPS **55.1953** **24.7297**	**9,97**
7,03	**0,04**	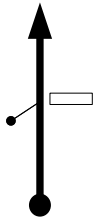 12	KOPŪSTĖLIAI	**9,93**
7,95	**0,92**	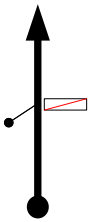 13	~~KOPŪSTĖLIAI~~	**9,01**
10,60	**2,65**	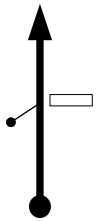 14	VARINĖ	**6,36**
10,68	**0,08**	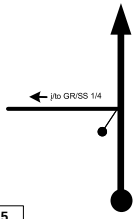 15		**6,28**
	0,23			

LK/TC - ***4 Variné***	Atstumas/Distance:	Ratas/Leg: ***1***
LK/TC - ***4a Service IN***	***16,96 km***	Sekcija/Section: ***1***
	Vid. Greitis/ Avg. Speed ***33,92 km/h***	Laiko norma/Time allowed: ***30 min***

Atstumas/Distance Visas/Total	Atstumas/Distance Dalinis/Partial	Kryptis/Direction	Informacija/Information	Iki LK/ Distance Regress.
10,91	***0,23***	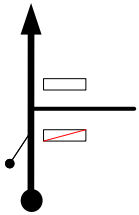 16	~~VARINĖ~~ UKMERGĖ	***6,05***
11,96	***1,05***	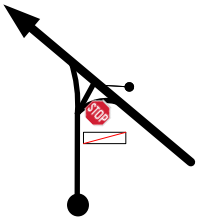 17	~~UKMERGĖ~~	***5,00***
12,83	***0,87***	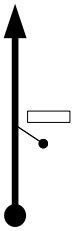 18	UKMERGĖ	***4,13***
14,96	***2,13***	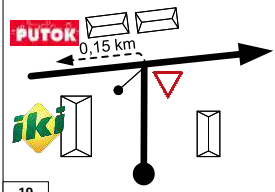 19	***Automobilių plovykla*** *Optional car wash*	***2,00***
15,75 ↓ ***15,82***	***0,79*** ↓ ***0,07***	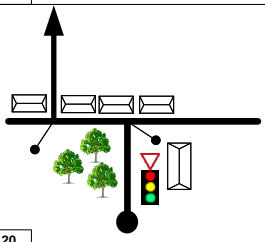 20	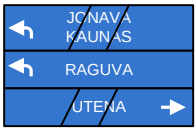	***1,21*** ↓ ***1,14***
	0,33			

LK/TC - ***4 Variné***	Atstumas/Distance:	Ratas/Leg: ***1***
LK/TC - ***4a Service IN***	***16,96 km***	Sekcija/Section: ***1***
	Vid. Greitis/ Avg. Speed ***33,92 km/h***	Laiko norma/Time allowed: ***30 min***

Atstumas/Distance Visas/Total	Atstumas/Distance Dalinis/Partial	Kryptis/Direction	Informacija/Information	Iki LK/ Distance Regress.
16,15	***0,33***	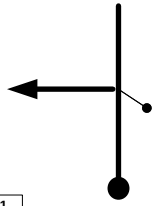 21	P. CVIRKOS g.	***0,81***
16,52	***0,37***	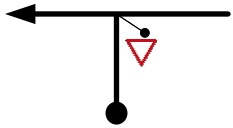 22	KLAIPĖDOS g.	***0,44***
16,96	***0,44***	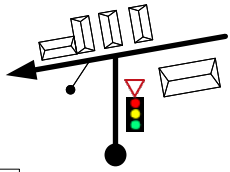 23	***LK/TC 4a Service IN*** GPS ***55.2481 24.7609***	***0,00***

NOTES/ PASTABOS

LK/TC - ***4c Regroup OUT***	Atstumas/Distance:	Ratas/Leg: ***1***
LK/TC - ***5 Baraučizna***	***14,20 km***	Sekcija/Section: ***2***
	Vid. Greitis/ Avg. Speed ***38,73 km/h***	Laiko norma/Time allowed: ***22 min***

Atstumas/Distance Visas/Total	Atstumas/Distance Dalinis/Partial	Kryptis/Direction	Informacija/Information	Iki LK/ Distance Regress.
0,00	***0,00***	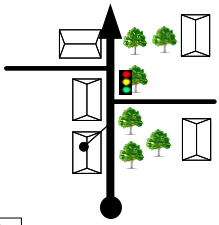 1	***LK/TC 4c Regroup OUT*** RZ 1 GPS 55.2502 24.7644	***14,20***
0,06	***0,06***	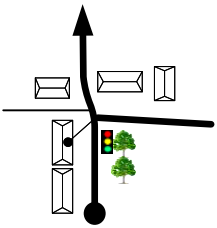 2		***14,14***
2,32	***2,26***	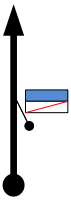 3	VIDIŠKIAI 7 / ~~UKMERGĖ~~	***11,88***
8,22	***5,90***	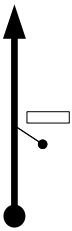 4	VIDIŠKIAI	***5,98***
9,72	***1,50***	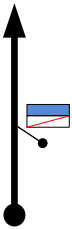 5	STAŠKŪNIŠKIS 14 / ~~VIDIŠKIAI~~	***4,48***
	2,10			

LK/TC - ***4c Regroup OUT***	Atstumas/Distance:	Ratas/Leg: ***1***
LK/TC - ***5 Baraučizna***	***14,20 km***	Sekcija/Section: ***2***
	Vid. Greitis/ Avg. Speed ***38,73 km/h***	Laiko norma/Time allowed: ***22 min***

Atstumas/Distance Visas/Total	Atstumas/Distance Dalinis/Partial	Kryptis/Direction	Informacija/Information	Iki LK/ Distance Regress.
11,82	***2,10***	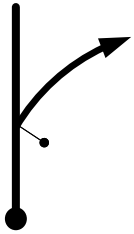 26		***2,38***
13,59	***1,77***	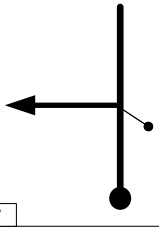 27		***0,61***
14,20	***0,61***	28	***LK/TC 5 Baraučizna*** (0,05)	***0,00***

After ***TC 5*** go to Page ***37***
*Po **LK5** versti **37** puslapį*

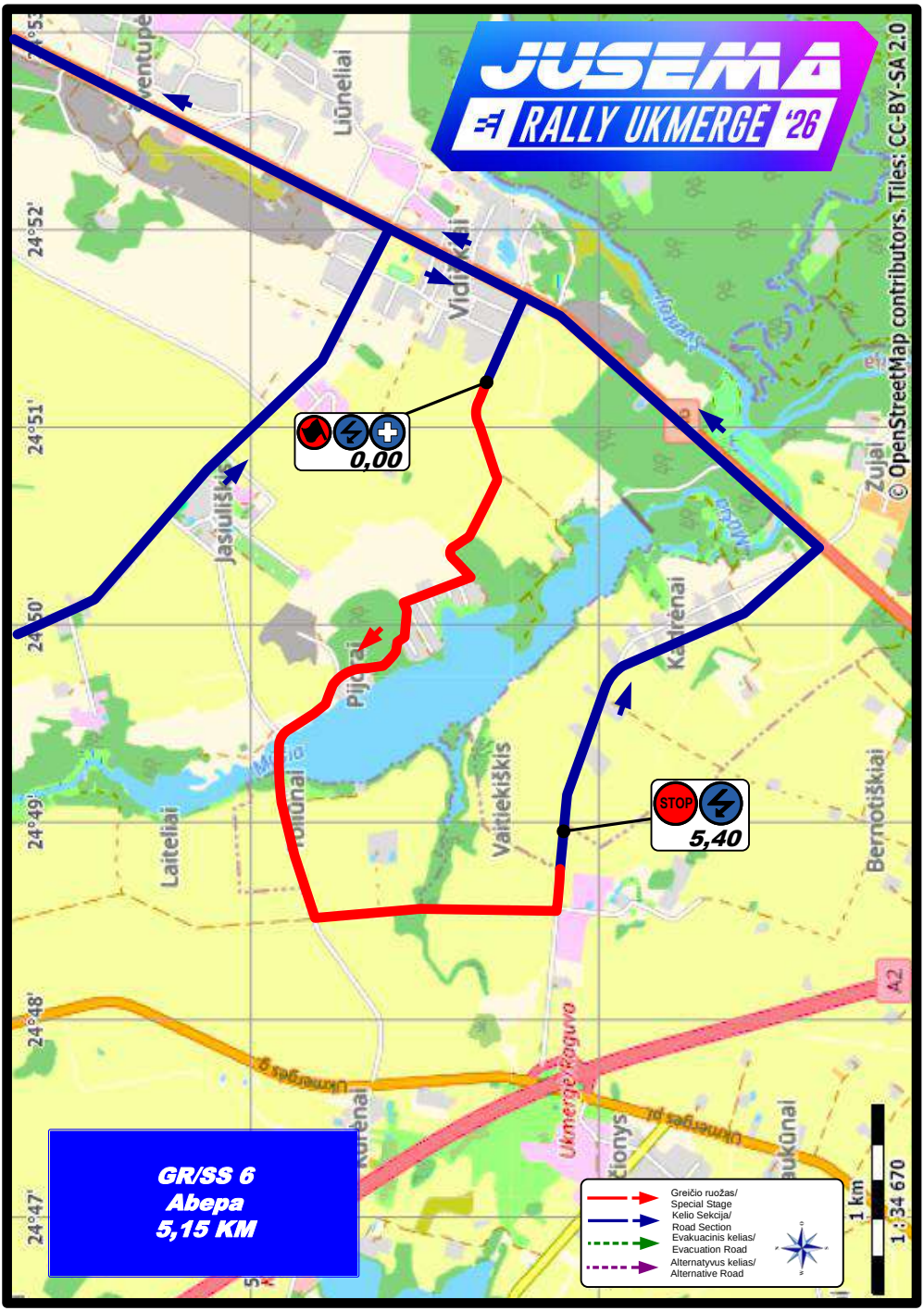

GR/SS 6
Abepa
5,15 KM

SS/GR 6
Abepa





LK/TC - **6 Vidiškiai**	Atstumas/Distance:	Ratas/Leg: **1**
LK/TC - **7 Šventupė**	**12,12 km**	Sekcija/Section: **2**
Greičio ruožas/ Special Stage **6** **Abepa** **5,15 km**	Rekordas/Record **Route Revised/ Pakeistas GR**	Laiko norma/Time allowed: **22 min**

Atstumas/Distance Visas/Total	Atstumas/Distance Dalinis/Partial	Kryptis/Direction	Informacija/Information	Iki LK/ Distance Regress.
0,00	**0,00**	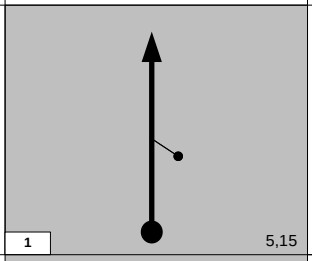 1 5,15	**GR/SS 6 START** **Abepa** GPS **55.3054 24.8536**	**12,12**
1,18	**1,18**	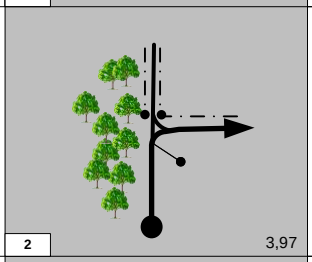 2 3,97		**10,94**
1,56	**0,38**	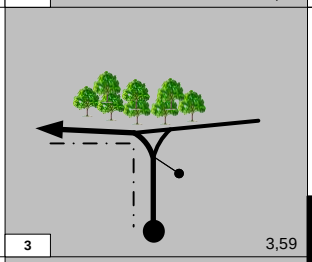 3 3,59	ANT ŽVYRO/ONTO GRAVEL 2,08KM	**10,56**
3,64	**2,08**	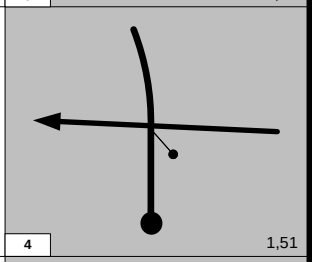 4 1,51		**8,48**
4,94	**1,30**	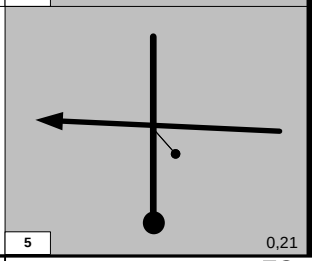 5 0,21	MIŠKŲ g.	**7,18**
	0,21			

LK/TC - **6 Vidiškiai**		Atstumas/Distance: **12,12 km**	Ratas/Leg: **1**
LK/TC - **7 Šventupė**			Sekcija/Section: **2**
Greičio ruožas/ Special Stage **6** **Abepa** **5,15 km**		Rekordas/Record **Route Revised/ Pakeistas GR**	Laiko norma/Time allowed: **22 min**

Atstumas/Distance Visas/Total	Atstumas/Distance Dalinis/Partial	Kryptis/Direction	Informacija/Information	Iki LK/ Distance Regress.
5,15	**0,21**	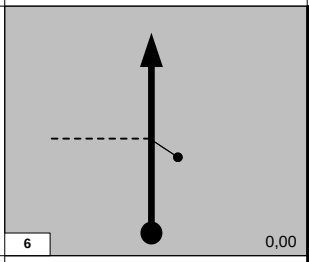	**GR/SS 6 FINISH** **Abepa**	**6,97**
5,40	**0,25**	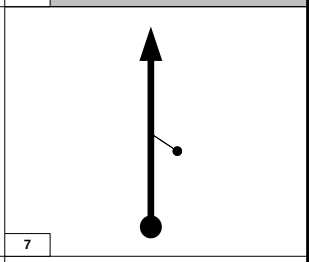	STOP **GR/SS 6 STOP** **Abepa** GPS **55.3016** **24.8166**	**6,72**
5,76	**0,36**	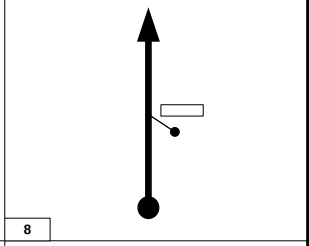	KADRĖNAI	**6,36**
7,56	**1,80**	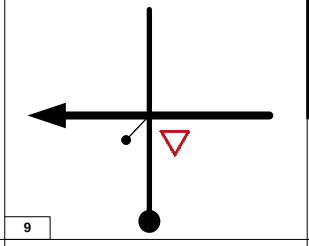	ANT ASFALTO/ONTO ASPHALT	**4,56**
9,28	**1,72**	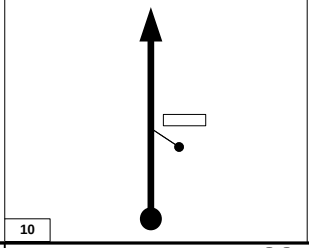	VIDIŠKIAI	**2,84**
	1,50			

6

LK/TC - ***6 Vidiškiai***	Atstumas/Distance:	Ratas/Leg: ***1***
LK/TC - ***7 Šventupė***	***12,12 km***	Sekcija/Section: ***2***
	Vid. Greitis/ Avg. Speed ***33,05 km/h***	Laiko norma/Time allowed: ***22 min***

Atstumas/Distance Visas/Total	Atstumas/Distance Dalinis/Partial	Kryptis/Direction	Informacija/Information	Iki LK/ Distance Regress.
10,78	***1,50***	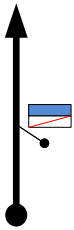 11		***1,34***
11,72	***0,94***	12	ANT ŽVYRO/ONTO GRAVEL	***0,40***
11,97	***0,25***	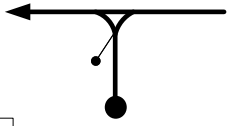 13		***0,15***
12,12	***0,15***	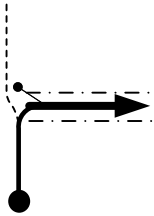 14	ANT ASFALTO/ONTO ASPHALT ***LK/TC 7 Šventupė*** (0,05)	***0,00***

NOTES/ PASTABOS

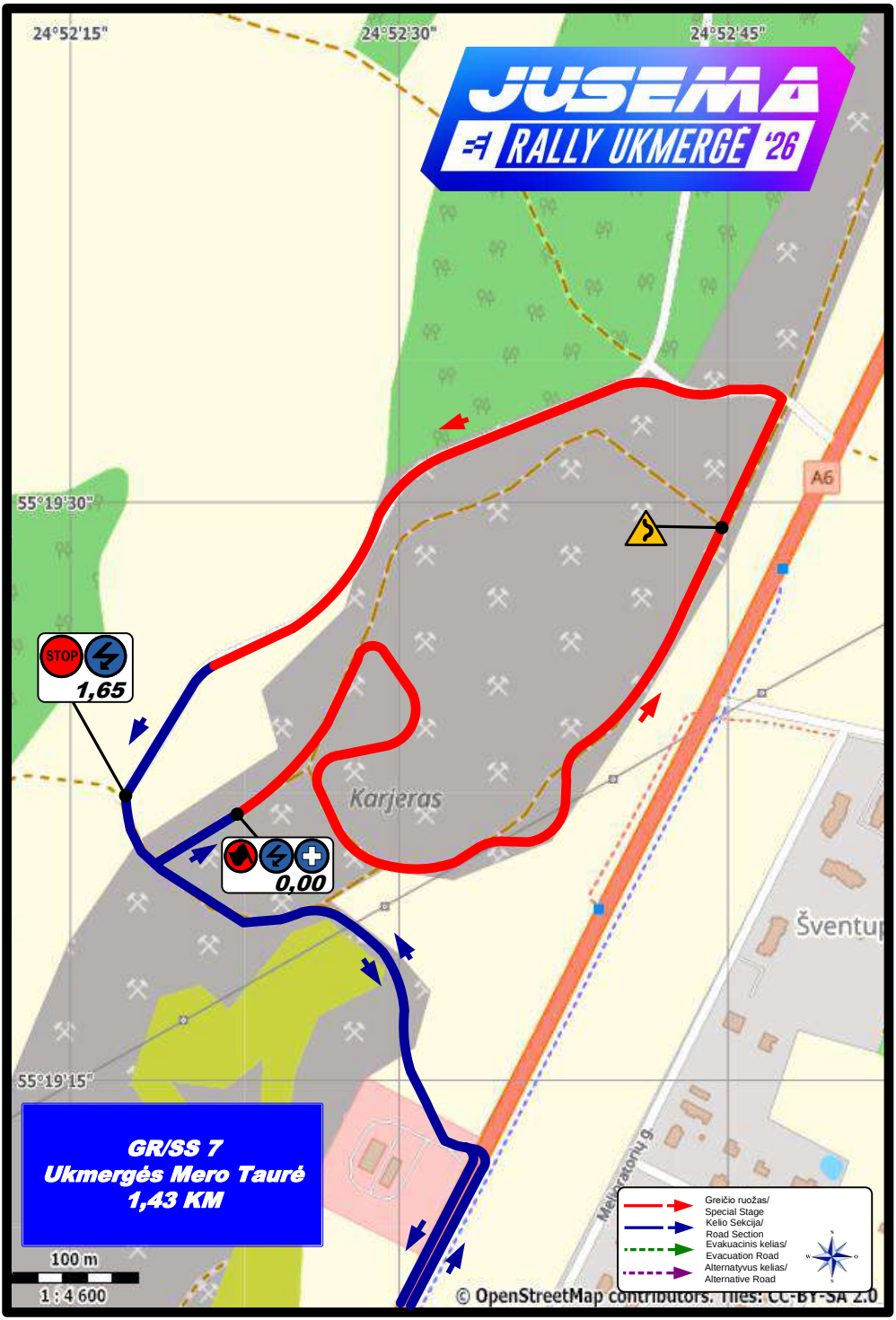
24°52'15"
24°52'30"
24°52'45"
JUSEMA
RALLY UKMERGĖ '26
55°19'30"
55°19'15"
A6
STOP
1,65
0,00
Karjeras
Šventup
Melioratorių g.
GR/SS 7
Ukmergės Mero Taurė
1,43 KM
100 m
1 : 4 600
Greičio ruožas/
Special Stage
Kelio Sekcija/
Road Section
Evakuacinis kelias/
Evacuation Road
Alternatyvus kelias/
Alternative Road
© OpenStreetMap contributors. Tiles: CC-BY-SA 2.0

SS/GR 7
Ukmergės Mero Tauré

LK/TC - **7 Šventupė**	Atstumas/Distance:	Ratas/Leg: **1**
LK/TC - **7a Service IN**	**17,58 km**	Sekcija/Section: **2**
Greičio ruožas/ Special Stage **7**	Rekordas/Record	Laiko norma/Time allowed:
Ukmergės Mero Taurė **1,43 km**	**V. Žala 1:12,32**	**30 min**

Atstumas/Distance Visas/Total	Atstumas/Distance Dalinis/Partial	Kryptis/Direction	Informacija/Information	Iki LK/ Distance Regress.
0,00	**0,00**	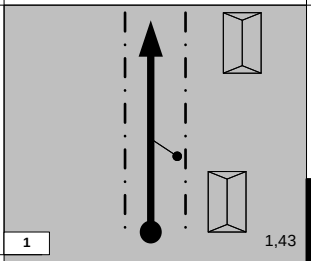	ANT ŽVYRO/ONTO GRAVEL 30 **GR/SS 7 START** **Ukmergės Mero Taurė** GPS 55.3225 24.8723	**17,58**
0,16 ↓ **0,31**	**0,16** ↓ **0,15**	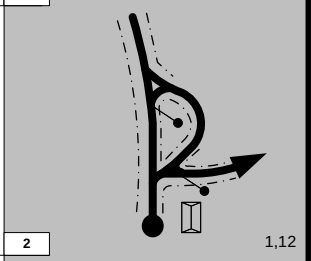		**17,42** ↓ **17,27**
0,50 ↓ **0,61**	**0,19** ↓ **0,11**	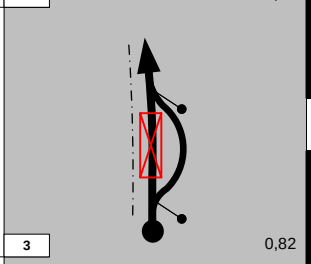		**17,08** ↓ **16,97**
0,69	**0,08**	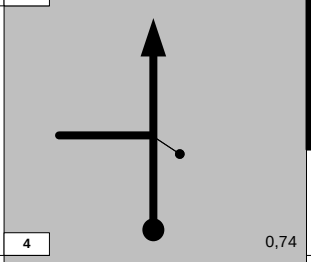	ANT ASFALTO/ONTO ASPHALT	**16,89**
0,85	**0,16**	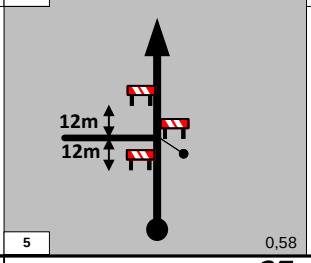		**16,73**
	0,13	Versti greitai/ Turn quickly		

7

LK/TC - **7 Šventupė**	Atstumas/Distance:	Ratas/Leg: **1**
LK/TC - **7a Service IN**	**17,58 km**	Sekcija/Section: **2**
Greičio ruožas/ Special Stage **7**	Rekordas/Record **V. Žala 1:12,32**	Laiko norma/Time allowed:
Ukmergės Mero Tauré **1,43 km**		**30 min**

Atstumas/Distance Visas/Total	Atstumas/Distance Dalinis/Partial	Kryptis/Direction	Informacija/Information	Iki LK/ Distance Regress.
0,98	**0,13**	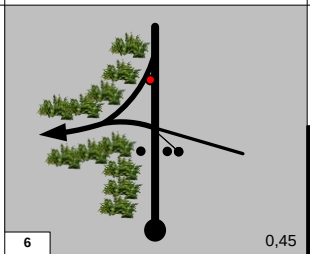 6 0,45	ANT ŽVYRO/ONTO GRAVEL	**16,60**
1,08	**0,10**	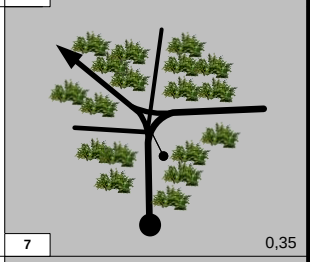 7 0,35		**16,50**
1,43	**0,35**	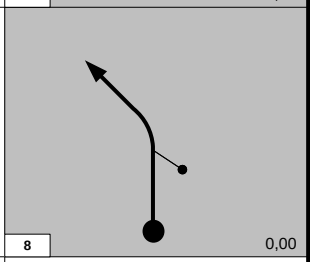 8 0,00	**GR/SS 7 FINISH** **Ukmergės Mero Tauré**	**16,15**
1,65	**0,22**	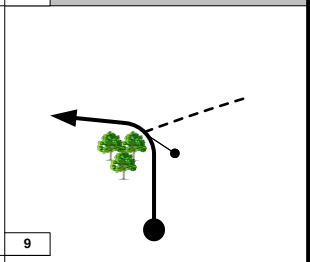 9	**GR/SS 7 STOP** **Ukmergės Mero Tauré** GPS **55.3229** **24.8716**	**15,93**
1,70	**0,05**	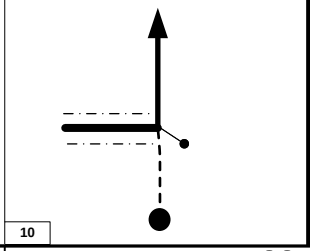 10	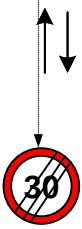	**15,88**
	0,15	Versti greitai/ Turn quickly		

7

LK/TC - ***7 Šventupė***	Atstumas/Distance:	Ratas/Leg: ***1***
LK/TC - ***7a Service IN***	***17,58 km***	Sekcija/Section: ***2***
	Vid. Greitis/ Avg. Speed ***35,16 km/h***	Laiko norma/Time allowed: ***30 min***

Atstumas/Distance Visas/Total	Atstumas/Distance Dalinis/Partial	Kryptis/Direction	Informacija/Information	Iki LK/ Distance Regress.
1,85	***0,15***	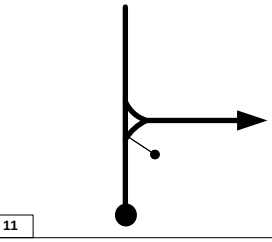 11		***15,73***
2,10	***0,25***	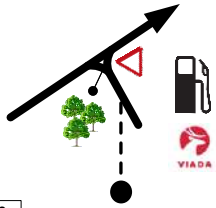 12	ANT ASFALTO/ONTO ASPHALT	***15,48***
3,03	***0,93***	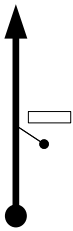 13	VIDIŠKIAI	***14,55***
4,52	***1,49***	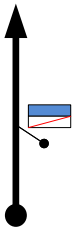 14	UKMERGĖ 7 VIDIŠKIAI	***13,06***
9,19	***4,67***	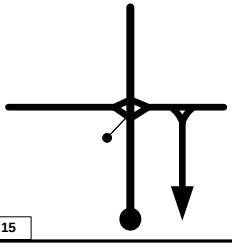 15	UKMERGĖ 4 KAUNAS 74 VILNIUS 74 KAUNAS 74 VILNIUS 74	***8,39***
	2,36			

LK/TC - ***7 Šventupė***	Atstumas/Distance:	Ratas/Leg: ***1***
LK/TC - ***7a Service IN***	***17,58 km***	Sekcija/Section: ***2***
	Vid. Greitis/ Avg. Speed ***35,16 km/h***	Laiko norma/Time allowed: ***30 min***

Atstumas/Distance Visas/Total	Atstumas/Distance Dalinis/Partial	Kryptis/Direction	Informacija/Information	Iki LK/ Distance Regress.
11,55	***2,36***	16	UKMERGĖ 5 LYDUOKIAI 13 → ŽEMAITKIEMIS 17	***6,03***
12,15	***0,60***	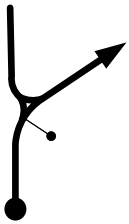 17	↑ UKMERGĖ 5 ← ~~VILNIUS 72~~	***5,43***
12,30	***0,15***	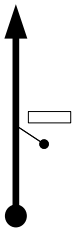 18	ROKIŠKIS	***5,28***
12,84	***0,54***	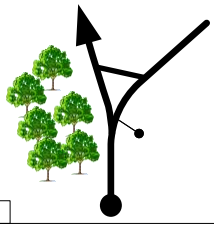 19	← ĄŽUOLŲ g.	***4,74***
14,05	***1,21***	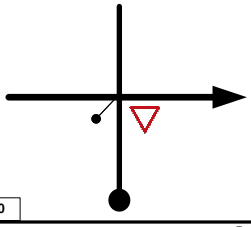 20	ANTAKALNIO g.	***3,53***
	1,53			

LK/TC - ***7 Šventupė***	Atstumas/Distance:	Ratas/Leg: ***1***
LK/TC - ***7a Service IN***	***17,58 km***	Sekcija/Section: ***2***
	Vid. Greitis/ Avg. Speed ***35,16 km/h***	Laiko norma/Time allowed: ***30 min***

Atstumas/Distance Visas/Total	Atstumas/Distance Dalinis/Partial	Kryptis/Direction	Informacija/Information	Iki LK/ Distance Regress.
15,58	***1,53***	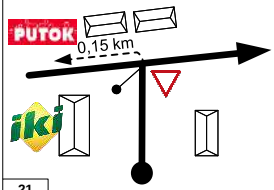	***Automobilių plovykla*** *Optional car wash*	***2,00***
16,37 ↓ ***16,44***	***0,79*** ↓ ***0,07***	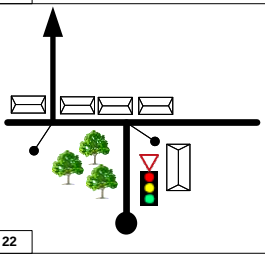	JONAVA KAUNAS RAGUVA UTENA	***1,21*** ↓ ***1,14***
16,77	***0,33***	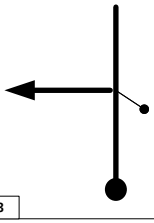	P. CVIRKOS g.	***0,81***
17,14	***0,37***	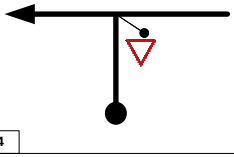	KLAIPĖDOS g.	***0,44***
17,58	***0,44***	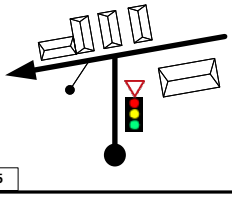	***LK/TC 7a Service IN*** GPS ***55.2481 24.7609***	***0,00***

NOTES/ PASTABOS

LK/TC - ***7c Parc Fermé OUT***	Atstumas/Distance:	Ratas/Leg: ***2***
LK/TC - ***8 Taurupiškis***	***20,37 km***	Sekcija/Section: ***3***
	Vid. Greitis/ Avg. Speed ***38,20 km/h***	Laiko norma/Time allowed: ***32 min***

Atstumas/Distance Visas/Total	Atstumas/Distance Dalinis/Partial	Kryptis/Direction	Informacija/Information	Iki LK/ Distance Regress.
0,00	***0,00***	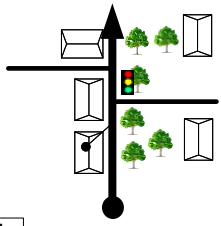 1	***LK/TC 7c Parc Fermé OUT*** ***RZ 2*** ***GPS 55.2502 24.7644***	***20,37***
0,06	***0,06***	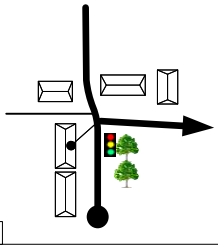 2	VILNIAUS g. → MOLĖTAI →	***20,31***
0,89	***0,83***	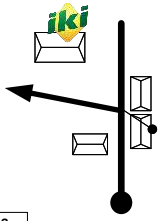 3	↑ ~~VILNIUS~~ ← MOLĖTAI	***19,48***
2,59	***1,70***	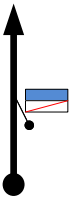 4	LIAUŠIAI 14 ~~UKMERGĖ~~	***17,78***
10,74	***8,15***	 5	ŠEŠUOLIAI 6 ŠIRVINTOS 23 →	***9,63***
	1,53			

LK/TC - ***7c Parc Fermé OUT***	Atstumas/Distance:	Ratas/Leg: ***2***
LK/TC - ***8 Taurupiškis***	***20,37 km***	Sekcija/Section: ***3***
	Vid. Greitis/ Avg. Speed ***38,20 km/h***	Laiko norma/Time allowed: ***32 min***

Atstumas/Distance Visas/Total	Atstumas/Distance Dalinis/Partial	Kryptis/Direction	Informacija/Information	Iki LK/ Distance Regress.
12,27	***1,53***	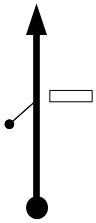 6	MIEGUČIAI	***8,10***
13,65	***1,38***	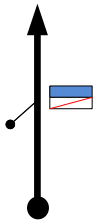 7	ŠEŠUOLIAI 3 ~~MIEGUČIAI~~	***6,72***
15,80	***2,15***	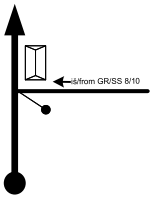 8		***4,57***
16,26	***0,46***	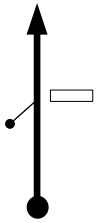 9	ŠEŠUOLIAI	***4,11***
17,63	***1,37***	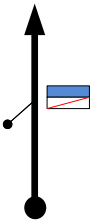 10	MIŠNIŪNAI 2 ~~ŠEŠUOLIAI~~	***2,74***
	0,23			

LK/TC - ***7c Parc Fermé OUT***	Atstumas/Distance:	Ratas/Leg: ***2***
LK/TC - ***8 Taurupiškis***	***20,37 km***	Sekcija/Section: ***3***
	Vid. Greitis/ Avg. Speed ***38,20 km/h***	Laiko norma/Time allowed: ***32 min***

Atstumas/Distance Visas/Total	Atstumas/Distance Dalinis/Partial	Kryptis/Direction	Informacija/Information	Iki LK/ Distance Regress.
17,86	***0,23***	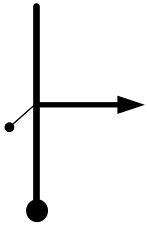 11	ANT ŽVYRO/ONTO GRAVEL	***2,51***
19,32	***1,46***	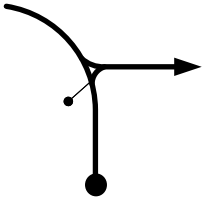 12		***1,05***
20,37	***1,05***	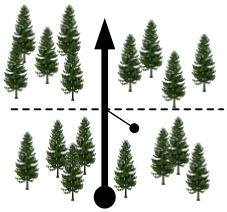 13	***LK/TC 8 Taurupiškis*** (0,07)	***0,00***

NOTES/ PASTABOS

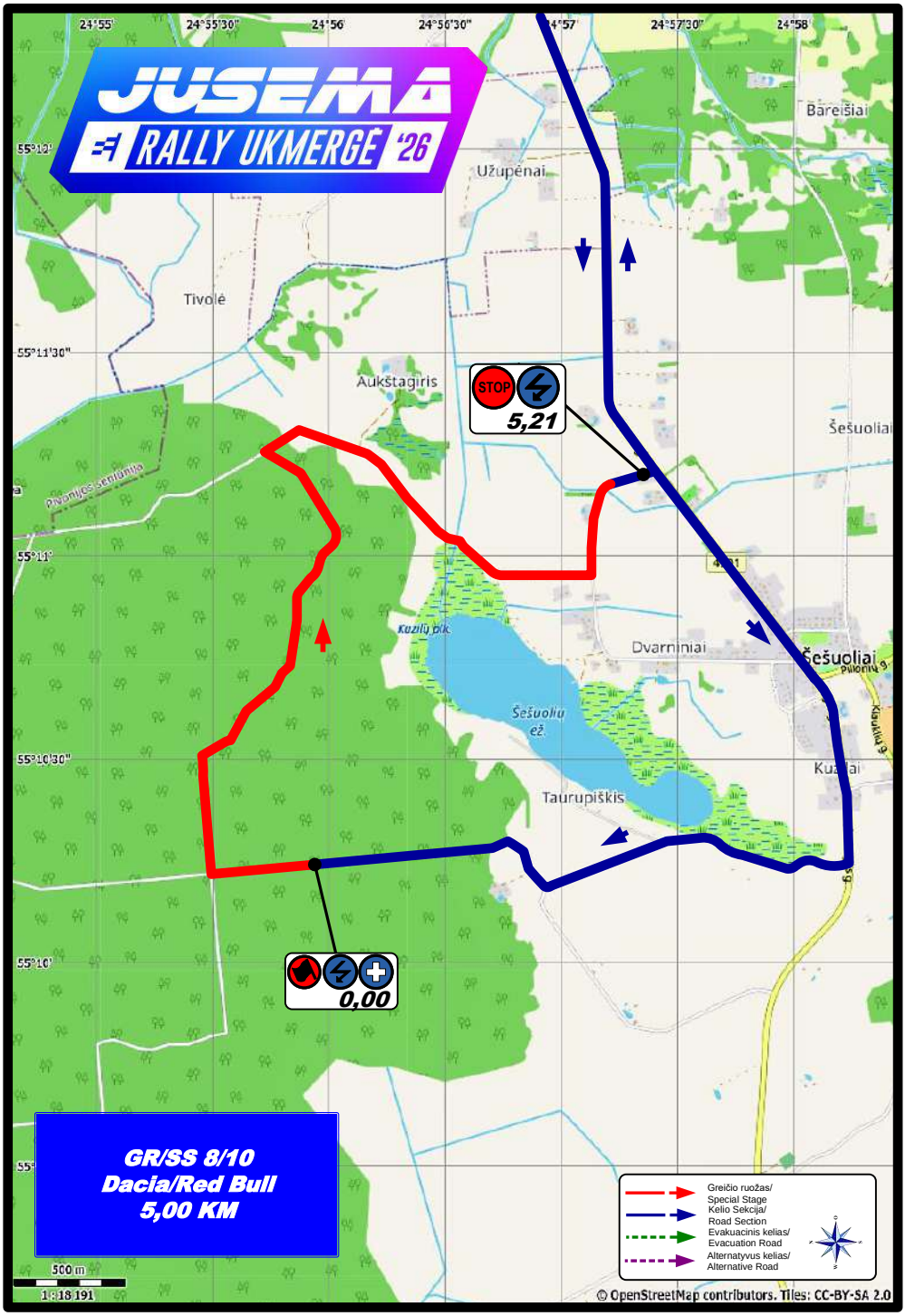
JUSEMA
RALLY UKMERGĖ '26
GR/SS 8/10
Dacia/Red Bull
5,00 KM
STOP
5,21
0,00
Užupėnai
Tivolė
Aukštagiris
Šešuoliai
Dvarniniai
Šešuolių ež.
Taurupiškis
Greičio ruožas/
Special Stage
Kelio Sekcija/
Road Section
Evakuacinis kelias/
Evacuation Road
Alternatyvus kelias/
Alternative Road
500 m
1 : 18 191
© OpenStreetMap contributors. Tiles: CC-BY-SA 2.0

SS/GR 8/10
Dacia/Red Bull



LK/TC - ***8/10 Taurupiškis***		Atstumas/Distance:	Ratas/Leg: ***2***
LK/TC - ***9/11 Kildišklai***		***25,93 km***	Sekcija/Section: ***3/4***
Greičio ruožas/ Special Stage ***8/10***		Rekordas/Record	Laiko norma/Time allowed:
Dacia/Red Bull	***5,00 km***	***Route Revised/ Pakeistas GR***	***37 min***

Atstumas/Distance Visas/Total	Atstumas/Distance Dalinis/Partial	Kryptis/Direction	Informacija/Information	Iki LK/ Distance Regress.
0,00	***0,00***	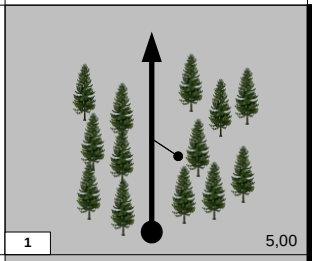	***GR/SS 8/10 START*** ***Dacia/Red Bull*** GPS ***55.1707 24.9332***	***25,93***
0,51	***0,51***	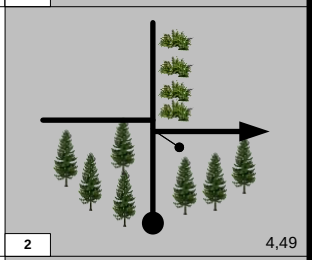		***25,42***
2,80	***2,29***	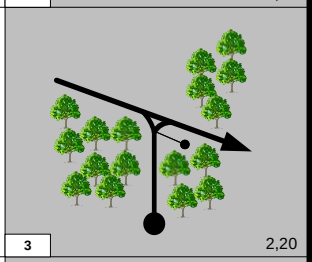		***23,13***
4,55	***1,75***	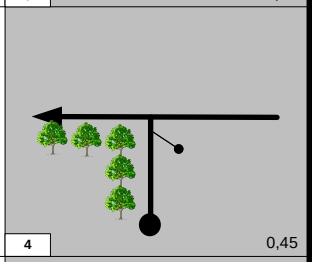		***21,38***
5,00	***0,45***	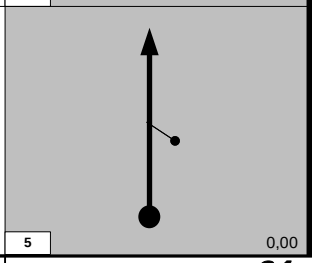	***GR/SS 8/10 FINISH*** ***Dacia/Red Bull***	***20,93***
	0,20	Versti greitai/ Turn quickly		

8

10

LK/TC - ***8/10 Taurupiškis***	Atstumas/Distance:	Ratas/Leg: ***2***
LK/TC - ***9/11 Kildiškiai***	***25,93 km***	Sekcija/Section: ***3/4***
	Vid. Greitis/ Avg. Speed ***42,05 km/h***	Laiko norma/Time allowed: ***37 min***

Atstumas/Distance Visas/Total	Atstumas/Distance Dalinis/Partial	Kryptis/Direction	Informacija/Information	Iki LK/ Distance Regress.
5,20	***0,20***	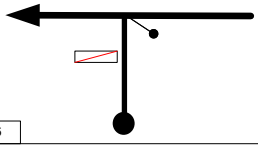 6	STOP ~~DVARNINIAI~~ ***GR/SS 8/10 STOP*** ***Dacia/Red Bull*** GPS ***55.1869 24.9566***	***20,73***
7,35	***2,15***	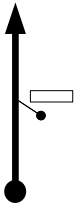 7	MIEGUČIAI	***18,58***
8,41	***1,06***	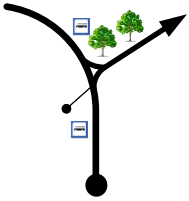 8	ANT ŽVYRO/ONTO GRAVEL	***17,52***
9,18	***0,77***	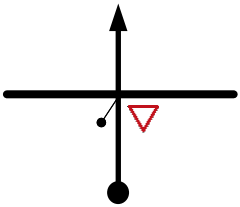 9		***16,75***
11,41	***2,23***	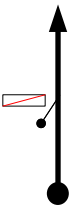 10	~~RIMEISIAI~~	***14,52***
	2,60			

LK/TC - ***8/10 Taurupiškis***	Atstumas/Distance:	Ratas/Leg: ***2***
LK/TC - ***9/11 Kildišklai***	***25,93 km***	Sekcija/Section: ***3/4***
	Vid. Greitis/ Avg. Speed ***42,05 km/h***	Laiko norma/Time allowed: ***37 min***

Atstumas/Distance Visas/Total	Atstumas/Distance Dalinis/Partial	Kryptis/Direction	Informacija/Information	Iki LK/ Distance Regress.
14,01	***2,60***	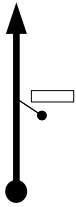 11	LYDUOKLIAI ANT ASFALTO/ONTO ASPHALT	***11,92***
14,29	***0,28***	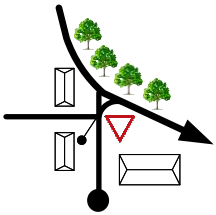 12		***11,64***
15,11	***0,82***	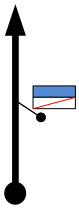 13	VIRKŠČIAI 2 ~~LYDUOKIAI~~	***10,82***
16,65	***1,54***	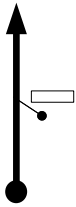 14	VIRKŠČIAI	***9,28***
17,52	***0,87***	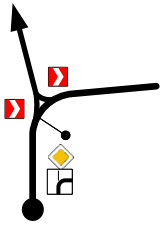 15	ANT ŽVYRO/ONTO GRAVEL SKAIČIŪNŲ g.	***8,41***
	0,21			

LK/TC - **8/10 Taurupiškis**	Atstumas/Distance:	Ratas/Leg: **2**
LK/TC - **9/11 Kildiškiai**	**25,93 km**	Sekcija/Section: **3/4**
	Vid. Greitis/ Avg. Speed **42,05 km/h**	Laiko norma/Time allowed: **37 min**

Atstumas/Distance Visas/Total	Atstumas/Distance Dalinis/Partial	Kryptis/Direction	Informacija/Information	Iki LK/ Distance Regress.
17,73	**0,21**	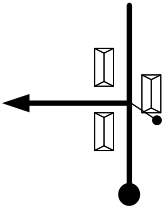 16	DARATLAUKIO g.	**8,20**
19,93	**2,20**	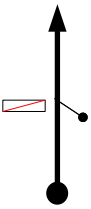 17	~~VIRKŠČIAI~~	**6,00**
20,84	**0,91**	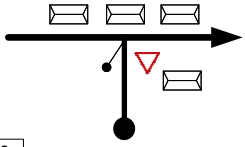 18	ANT ASFALTO/ONTO ASPHALT	**5,09**
21,71	**0,87**	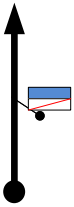 19	MARTNONYS 3 ~~VALAI~~	**4,22**
24,69	**2,98**	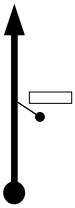 20	MARTNONYS	**1,24**
	0,28			

LK/TC - ***8/10 Taurupiškis***	Atstumas/Distance:	Ratas/Leg: ***2***
LK/TC - ***9/11 Kildiškiai***	***25,93 km***	Sekcija/Section: ***3/4***
	Vid. Greitis/ Avg. Speed ***42,05 km/h***	Laiko norma/Time allowed: ***37 min***

Atstumas/Distance Visas/Total	Atstumas/Distance Dalinis/Partial	Kryptis/Direction	Informacija/Information	Iki LK/ Distance Regress.
24,97	***0,28***	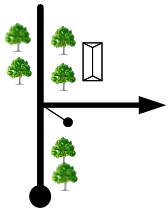 21	ANT ŽVYRO/ONTO GRAVEL	***0,96***
25,93	***0,96***	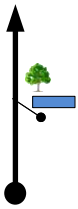 22	KILDIŠKIAI ***LK/TC 9/11 Kildiškiai*** (0,07)	***0,00***

After ***TC 9*** go to Page ***99***
*Po **LK9** versti **99** puslapį*
After ***TC 11*** go to Page **111**
*Po **LK11** versti **111** puslapį*

NOTES/ PASTABOS

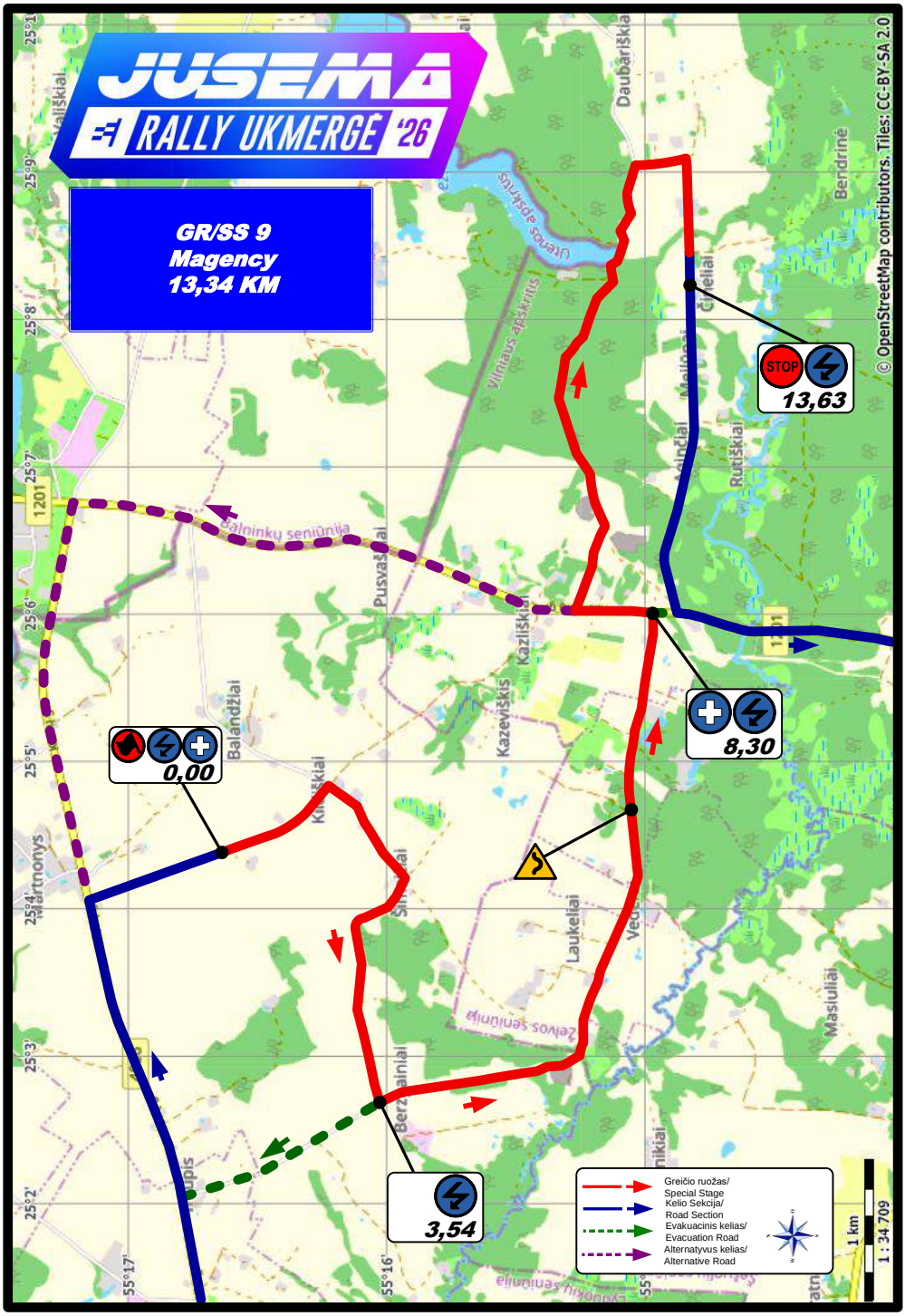
JUSEMA
RALLY UKMERGĖ '26
GR/SS 9
Magency
13,34 KM
0,00
3,54
8,30
13,63
STOP
Greičio ruožas/
Special Stage
Kelio Sekcija/
Road Section
Evakuacinis kelias/
Evacuation Road
Alternatyvus kelias/
Alternative Road
1 km
1 : 34 709
© OpenStreetMap contributors. Tiles: CC-BY-SA 2.0

SS/GR 9
Magency

LK/TC - **9 Kildiškiai**	Atstumas/Distance:	Ratas/Leg: **2**
LK/TC - **9a Regroup IN**	**20,12 km**	Sekcija/Section: **3**
Greičio ruožas/ Special Stage **9** **Magency** **13,34 km**	Rekordas/Record **Route Revised/ Pakeistas GR**	Laiko norma/Time allowed: **25 min**

Atstumas/Distance Visas/Total	Atstumas/Distance Dalinis/Partial	Kryptis/Direction	Informacija/Information	Iki LK/ Distance Regress.
0,00	**0,00**	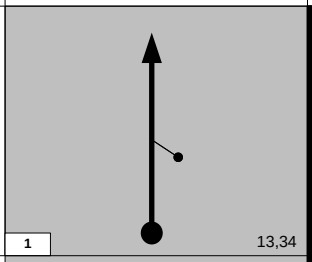	**GR/SS 9 START** **Magency** GPS **55.2772 25.0731**	**20,12**
0,89	**0,89**	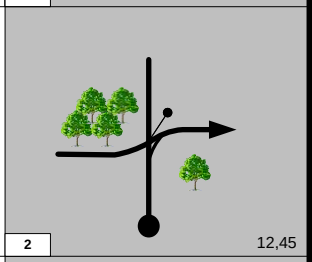		**19,23**
3,54	**2,65**	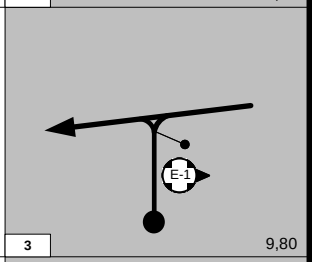	**SOS 1** GPS **55.2670 25.0448**	**16,58**
6,86	**3,32**	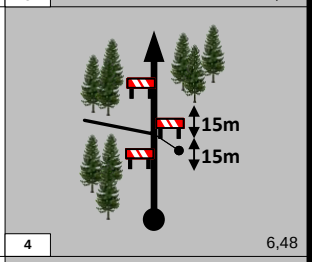		**13,26**
8,30	**1,44**	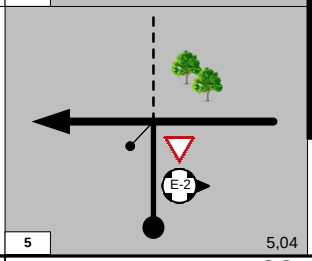	ANT ASFALTO/ONTO ASPHALT **SOS 2** GPS **55.2494 25.1002**	**11,82**
	0,56			

9

LK/TC - **9 Kildiškiai**	Atstumas/Distance:	Ratas/Leg: **2**
LK/TC - **9a Regroup IN**	**20,12 km**	Sekcija/Section: **3**
Greičio ruožas/ Special Stage **9**	Rekordas/Record	Laiko norma/Time allowed:
Magency **13,34 km**	**Route Revised/ Pakeistas GR**	**25 min**

Atstumas/Distance Visas/Total	Atstumas/Distance Dalinis/Partial	Kryptis/Direction	Informacija/Information	Iki LK/ Distance Regress.
8,86	**0,56**	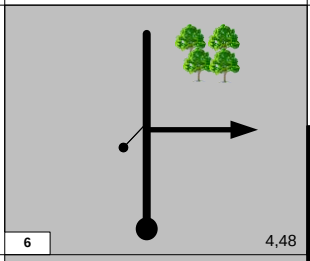 6 4,48	ANT ŽVYRO/ONTO GRAVEL	**11,26**
10,43	**1,57**	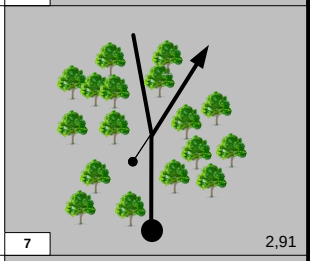 7 2,91	*11,43km*	**9,69**
12,29	**1,86**	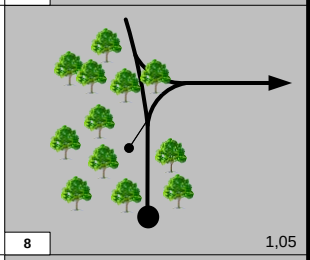 8 1,05		**7,83**
12,66	**0,37**	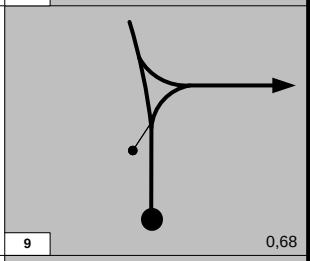 9 0,68		**7,46**
13,34	**0,68**	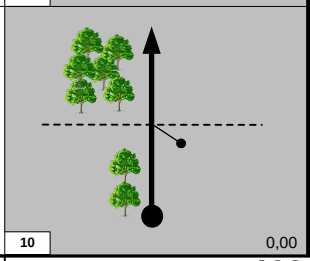 10 0,00	***GR/SS 9 FINISH*** ***Magency***	**6,78**
	0,29			

9

LK/TC - ***9 Kildiškiai***	Atstumas/Distance:	Ratas/Leg: ***2***
LK/TC - ***9a Regroup IN***	***20,12 km***	Sekcija/Section: ***3***
	Vid. Greitis/ Avg. Speed ***48,29 km/h***	Laiko norma/Time allowed: ***25 min***

Atstumas/Distance Visas/Total	Atstumas/Distance Dalinis/Partial	Kryptis/Direction	Informacija/Information	Iki LK/ Distance Regress.
13,63	***0,29***	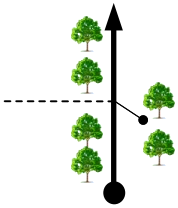 11	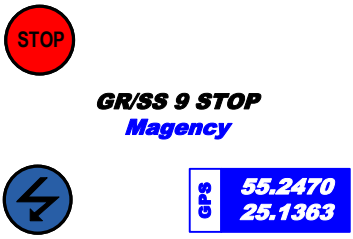	***6,49***
15,97	***2,34***	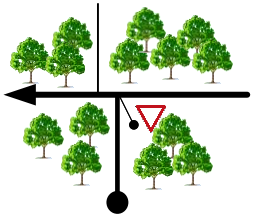 12	ANT ASFALTO/ONTO ASPHALT	***4,15***
18,73	***2,76***	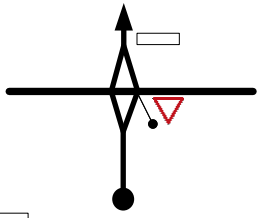 13	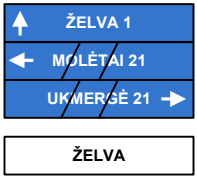	***1,39***
19,23	***0,50***	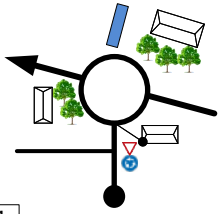 14		***0,89***
19,93	***0,70***	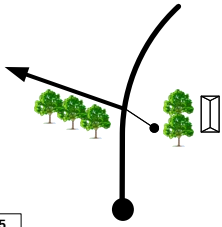 15		***0,19***
	0,19	Versti greitai/ Turn quickly		

LK/TC - ***9 Kildiškiai***		Atstumas/Distance:	Ratas/Leg: ***2***
LK/TC - ***9a Regroup IN***		***20,12 km***	Sekcija/Section: ***3***
		Vid. Greitis/ Avg. Speed ***48,29 km/h***	Laiko norma/Time allowed: ***25 min***

Atstumas/Distance		Kryptis/Direction	Informacija/Information	Iki LK/ Distance Regress.
Visas/Total	Dalinis/Partial			
20,12	***0,19***	 16	***LK/TC 9a Regroup IN*** GPS ***55.2178 25.1084***	***0,00***

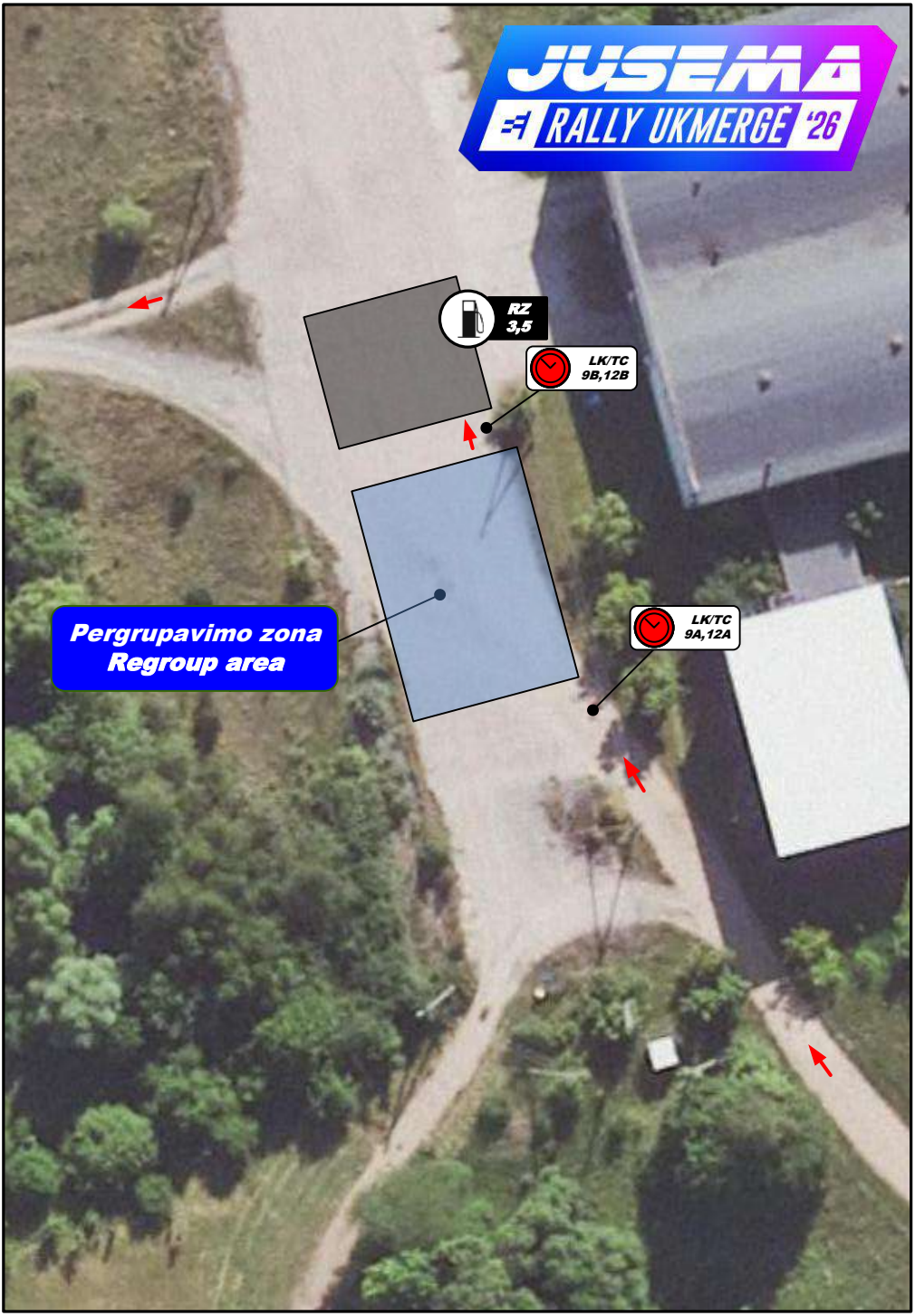
JUSEMA
RALLY UKMERGĖ '26
RZ
3,5
LK/TC
9B,12B
LK/TC
9A,12A
Pergrupavimo zona
Regroup area

LK/TC - ***9b Regroup OUT***	Atstumas/Distance:	Ratas/Leg: ***2***
LK/TC - ***8 Taurupiškis***	***13,39 km***	Sekcija/Section: ***4***
	Vid. Greitis/ Avg. Speed ***29,76 km/h***	Laiko norma/Time allowed: ***27 min***

Atstumas/Distance Visas/Total	Atstumas/Distance Dalinis/Partial	Kryptis/Direction	Informacija/Information	Iki LK/ Distance Regress.
0,00	***0,00***	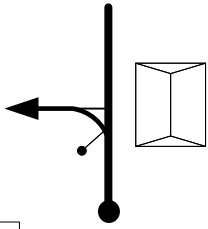 1	ANT ŽVYRO/ONTO GRAVEL ***LK/TC 9b Regroup OUT*** ***RZ 3*** GPS ***55.2179 25.1089***	***13,39***
0,16	***0,16***	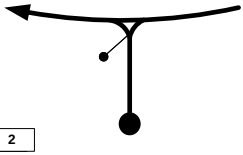 2		***13,23***
0,30	***0,14***	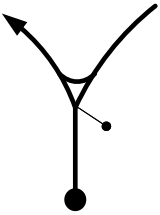 3		***13,09***
0,67	***0,37***	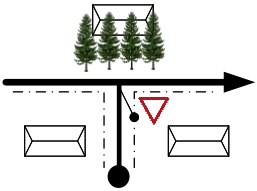 4	ANT ASFALTO/ONTO ASPHALT	***12,72***
0,97	***0,30***	 5	***ŠEŠUOLIAI 10***	***12,42***
	0,61			

LK/TC - ***9b Regroup OUT***	Atstumas/Distance:	Ratas/Leg: ***2***
LK/TC - ***8 Taurupiškis***	***13,39 km***	Sekcija/Section: ***4***
	Vid. Greitis/ Avg. Speed ***29,76 km/h***	Laiko norma/Time allowed: ***27 min***

Atstumas/Distance Visas/Total	Atstumas/Distance Dalinis/Partial	Kryptis/Direction	Informacija/Information	Iki LK/ Distance Regress.
1,58	***0,61***	6	ANT ŽVYRO/ONTO GRAVEL MATEIKIŠKIAI 3 ~~ŽELVA~~	***11,81***
4,42	***2,84***	7	MATEIKIŠKIAI	***8,97***
5,72	***1,30***	8	PILIONYS ~~MATEIKIŠKIAI~~	***7,67***
6,70	***0,98***	9	ŠEŠUOLIAI 5 ~~PILIONYS~~	***6,69***
9,49	***2,79***	10	ANT ASFALTO/ONTO ASPHALT ŠEŠUOLIAI	***3,90***
	0,53			

LK/TC - ***9b Regroup OUT***	Atstumas/Distance:	Ratas/Leg: ***2***
LK/TC - ***8 Taurupiškis***	***13,39 km***	Sekcija/Section: ***4***
	Vid. Greitis/ Avg. Speed ***29,76 km/h***	Laiko norma/Time allowed: ***27 min***

Atstumas/Distance Visas/Total	Atstumas/Distance Dalinis/Partial	Kryptis/Direction	Informacija/Information	Iki LK/ Distance Regress.
10,02	***0,53***	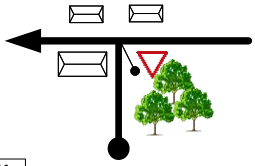 11		***3,37***
10,65	***0,63***	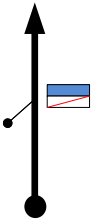 12	ANT ŽVYRO/ONTO GRAVEL	***2,74***
10,88	***0,23***	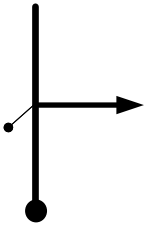 13		***2,51***
12,34	***1,46***	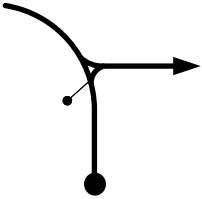 14		***1,05***
13,39	***1,05***	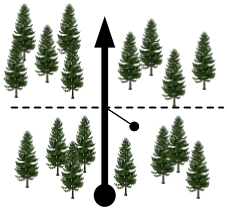 15	***LK/TC 10 Taurupiškis*** After ***TC 10*** go to Page ***91*** *Po **LK10** versti **91** puslapį* (0,07)	***0,00***

NOTES/ PASTABOS

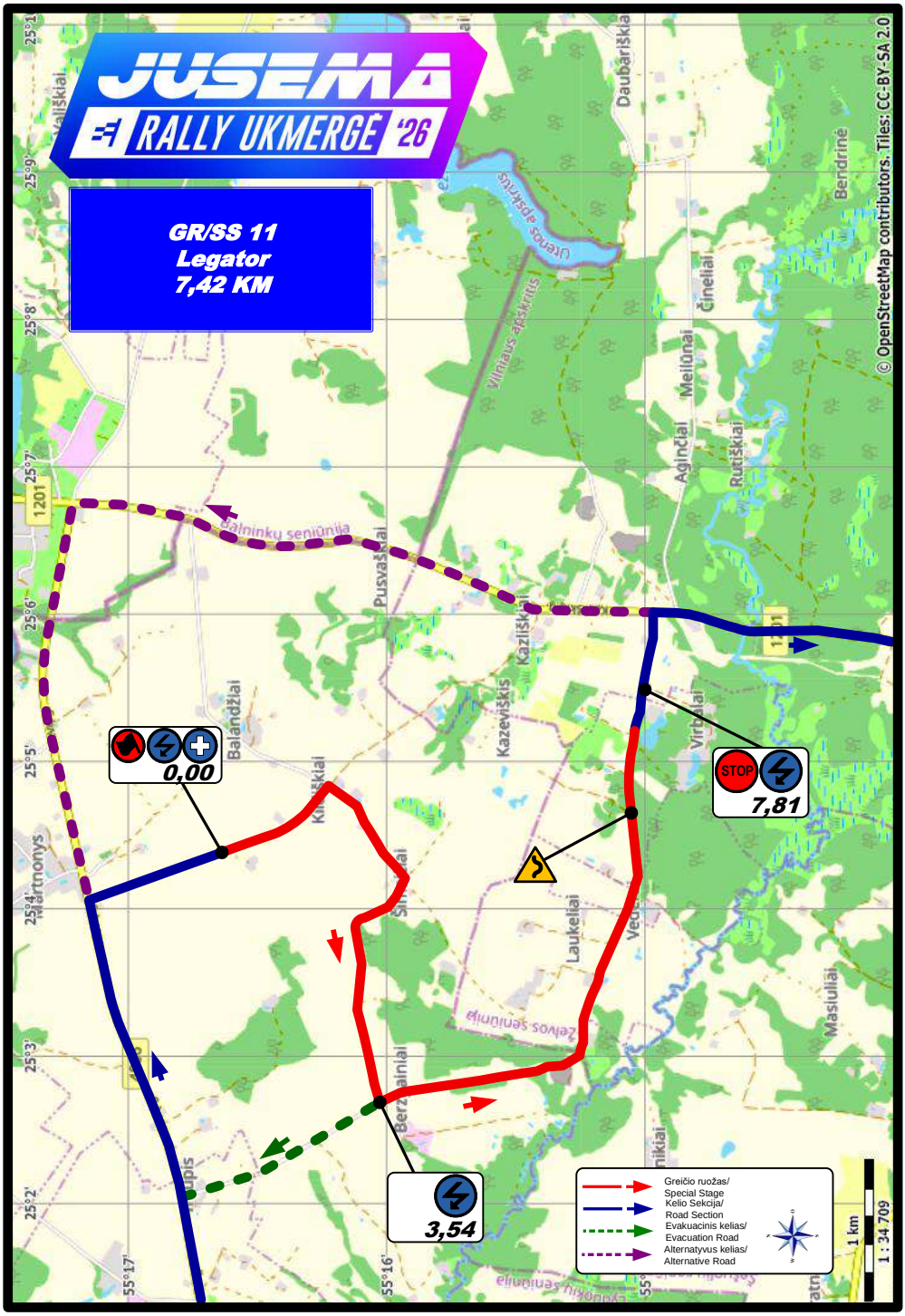
JUSEMA
RALLY UKMERGĖ '26
GR/SS 11
Legator
7,42 KM
0,00
3,54
7,81
STOP
Greičio ruožas/
Special Stage
Kelio Sekcija/
Road Section
Evakuacinis kelias/
Evacuation Road
Alternatyvus kelias/
Alternative Road
1 km
1 : 34 709
© OpenStreetMap contributors. Tiles: CC-BY-SA 2.0
Daubariškiai
Bendrinė
Čineliai
Meilūnai
Aginčiai
Rutiškiai
Ūtenos apskritis
Vilniaus apskritis
Balninkų seniūnija
Pusvaškiai
Kazlišk
Kazeviškis
Virbalai
Balandžiai
Laukeliai
Masiuliai
Berzainiai
Zelvos seniūnija
Martnonys
1201

SS/GR 11
Legator

LK/TC - **11 Kildiškiai**	Atstumas/Distance:	Ratas/Leg: **2**
LK/TC - **11a Service IN**	**34,79 km**	Sekcija/Section: **4**
Greičio ruožas/ Special Stage **11** **Legator** **7,42 km**	Rekordas/Record **Route Revised/ Pakeistas GR**	Laiko norma/Time allowed: **45 min**

Atstumas/Distance Visas/Total	Atstumas/Distance Dalinis/Partial	Kryptis/Direction	Informacija/Information	Iki LK/ Distance Regress.
0,00	**0,00**	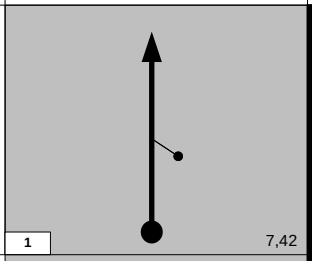	**GR/SS 11 START** **Legator** GPS **55.2772 25.0731**	**34,79**
0,89	**0,89**	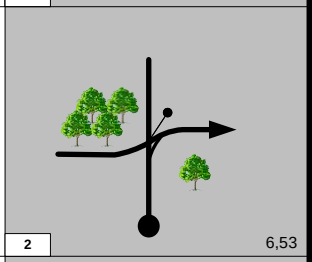		**33,90**
3,54	**2,65**	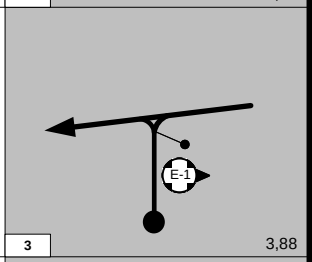	**SOS 1** GPS **55.2670 25.0448**	**31,25**
6,86	**3,32**	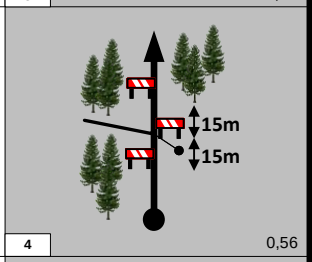		**27,93**
7,42	**0,56**	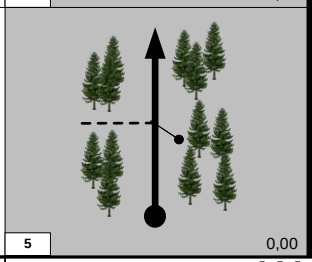	**GR/SS 11 FINISH** **Legator**	**27,37**
	0,39			

11

LK/TC - **11 Kildiškiai**	Atstumas/Distance:	Ratas/Leg: **2**
LK/TC - **11a Service IN**	**34,79 km**	Sekcija/Section: **4**
	Vid. Greitis/ Avg. Speed **46,39 km/h**	Laiko norma/Time allowed: **45 min**

Atstumas/Distance Visas/Total	Atstumas/Distance Dalinis/Partial	Kryptis/Direction	Informacija/Information	Iki LK/ Distance Regress.
7,81	**0,39**	 6	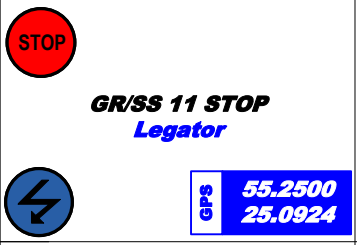	**26,98**
8,30	**0,49**	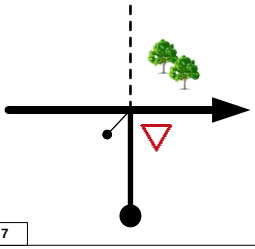 7	ANT ASFALTO/ONTO ASPHALT	**26,49**
11,19	**2,89**	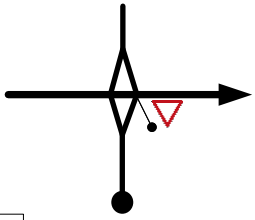 8	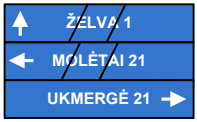	**23,60**
17,38	**6,19**	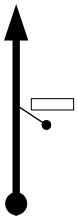 9	LIAUŠIAI	**17,41**
18,05	**0,67**	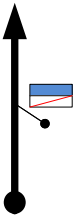 10		**16,74**
	12,61			

LK/TC - **11 Kildiškiai**	Atstumas/Distance:	Ratas/Leg: **2**
LK/TC - **11a Service IN**	**34,79 km**	Sekcija/Section: **4**
	Vid. Greitis/ Avg. Speed **46,39 km/h**	Laiko norma/Time allowed: **45 min**

Atstumas/Distance Visas/Total	Dalinis/Partial	Kryptis/Direction	Informacija/Information	Iki LK/ Distance Regress.
30,66	**12,61**	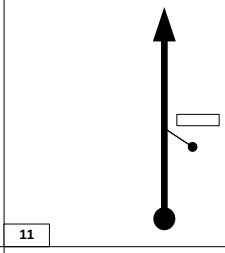 11	UKMERGĖ	**4,13**
32,79	**2,13**	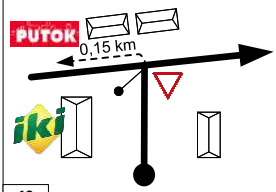 12	***Automobilių plovykla*** *Optional car wash*	**2,00**
33,58 ↓ **33,65**	**0,79** ↓ **0,07**	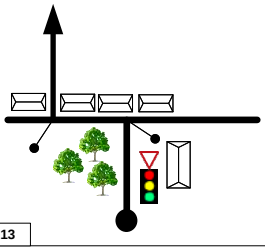 13		**1,21** ↓ **1,14**
33,98	**0,33**	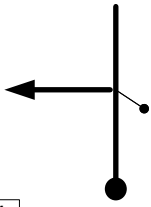 14	P. CVIRKOS g. ←	**0,81**
34,35	**0,37**	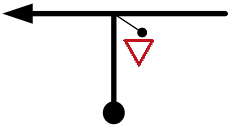 15	KLAIPĖDOS g. ↔	**0,44**
	0,44			

LK/TC - ***11 Kildiškiai***		Atstumas/Distance:	Ratas/Leg: ***2***
LK/TC - ***11a Service IN***		***34,79 km***	Sekcija/Section: ***4***
		Vid. Greitis/ Avg. Speed ***46,39 km/h***	Laiko norma/Time allowed: ***45 min***

Atstumas/Distance		Kryptis/Direction	Informacija/Information	Iki LK/ Distance Regress.
Visas/Total	Dalinis/Partial			
34,79	***0,44***	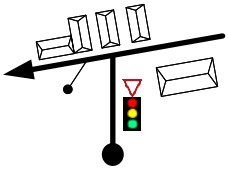 16	***LK/TC 11a Service IN*** GPS ***55.2481 24.7609***	***0,00***

LK/TC - ***11c Regroup OUT***	Atstumas/Distance:	Ratas/Leg: ***2***
LK/TC - ***12 Lauménai***	***28,84 km***	Sekcija/Section: ***5***
	Vid. Greitis/ Avg. Speed ***40,57 km/h***	Laiko norma/Time allowed: ***42 min***

Atstumas/Distance Visas/Total	Atstumas/Distance Dalinis/Partial	Kryptis/Direction	Informacija/Information	Iki LK/ Distance Regress.
0,00	***0,00***	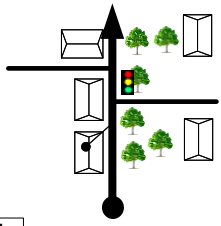 1	***LK/TC 11c Regroup OUT***	***28,84***
0,06	***0,06***	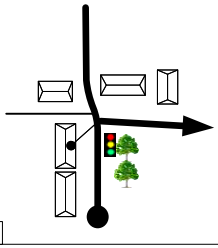 2	VILNIAUS g. → MOLĖTAI →	***28,78***
0,89	***0,83***	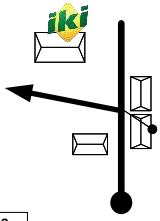 3	↑ VILNIUS ← MOLĖTAI	***27,95***
2,59	***1,70***	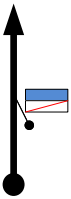 4	LIAUŠIAI 14 ~~UKMERGĖ~~	***26,25***
15,20	***12,61***	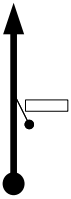 5	LIAUŠIAI	***13,64***
	0,67			

LK/TC - ***11c Regroup OUT***	Atstumas/Distance:	Ratas/Leg: ***2***
LK/TC - ***12 Lauménai***	***28,84 km***	Sekcija/Section: ***5***
	Vid. Greitis/ Avg. Speed ***40,57 km/h***	Laiko norma/Time allowed: ***42 min***

Atstumas/Distance Visas/Total	Atstumas/Distance Dalinis/Partial	Kryptis/Direction	Informacija/Information	Iki LK/ Distance Regress.
15,87	***0,67***	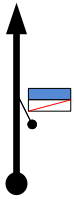 6	MOLĖTAI 27 ~~LIAUŠIAI~~	***12,97***
22,09	***6,22***	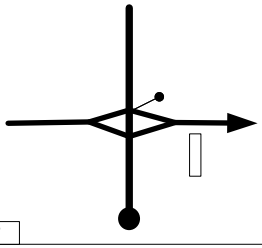 7	~~MOLĖTAI 21~~ ~~BALNINKAI 9~~ ŽELVA 1 ŽELVA	***6,75***
22,59	***0,50***	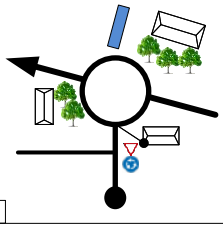 8	GIEDRAIČIAI 20	***6,25***
23,71	***1,12***	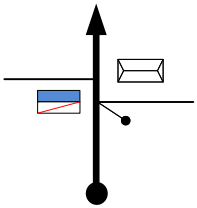 9	PUSNĖ 10 ~~ŽELVA~~	***5,13***
27,77	***4,06***	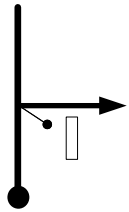 10	LAUMĖNAI 0,2 LAUMĖNAI	***1,07***
	0,70			

LK/TC - ***11c Regroup OUT***	Atstumas/Distance:	Ratas/Leg: ***2***
LK/TC - ***12 Lauménai***	***28,84 km***	Sekcija/Section: ***5***
	Vid. Greitis/ Avg. Speed ***40,57 km/h***	Laiko norma/Time allowed: ***42 min***

Atstumas/Distance Visas/Total	Atstumas/Distance Dalinis/Partial	Kryptis/Direction	Informacija/Information	Iki LK/ Distance Regress.
28,47	***0,70***	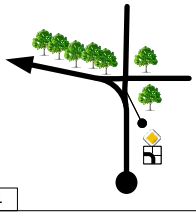 11		***0,37***
28,84	***0,37***	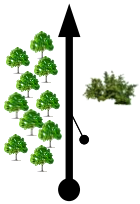 12	***LK/TC 12 Lauménai*** (0,03)	***0,00***

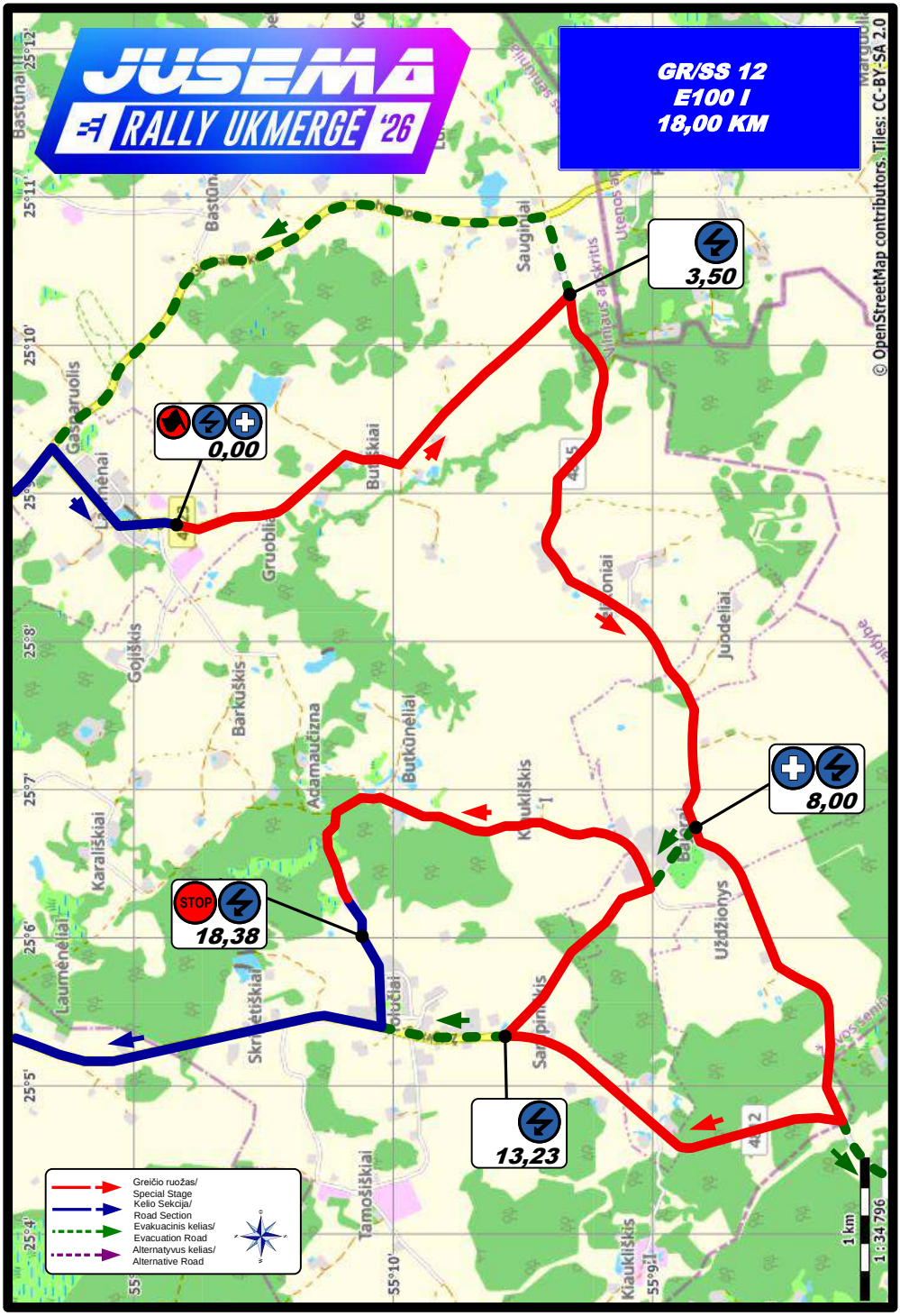
JUSEMA
RALLY UKMERGĖ '26
GR/SS 12
E100 I
18,00 KM
0,00
3,50
8,00
13,23
18,38
STOP
Greičio ruožas/
Special Stage
Kelio Sekcija/
Road Section
Evakuacinis kelias/
Evacuation Road
Alternatyvus kelias/
Alternative Road
1 km
1 : 34 796
© OpenStreetMap contributors. Tiles: CC-BY-SA 2.0

SS/GR 12
E100 I

LK/TC - ***12 Lauménai***		Atstumas/Distance:	Ratas/Leg: ***2***
LK/TC - ***12a Regroup IN***		***25,75 km***	Sekcija/Section: ***5***
Greičio ruožas/ Special Stage ***12***		Rekordas/Record	Laiko norma/Time allowed:
E100 I	***18,00 km***	***Route Revised/ Pakeistas GR***	***35 min***

Atstumas/Distance Visas/Total	Atstumas/Distance Dalinis/Partial	Kryptis/Direction	Informacija/Information	Iki LK/ Distance Regress.
0,00	***0,00***	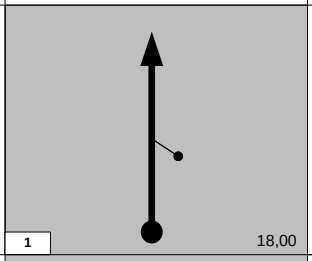	***GR/SS 12 START*** ***E100 I*** GPS ***55.1809 25.1469***	***25,75***
0,33	***0,33***	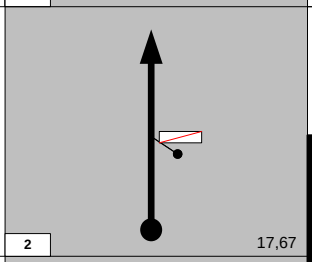	ANT ŽVYRO/ONTO GRAVEL ~~LAUMĖNAI~~	***25,42***
3,51	***3,18***	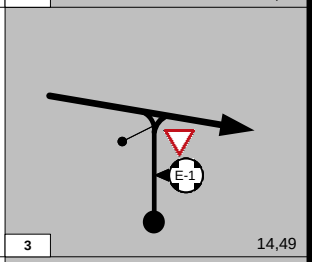	***SOS 1*** GPS ***55.1554 25.1726***	***22,24***
7,42	***3,91***	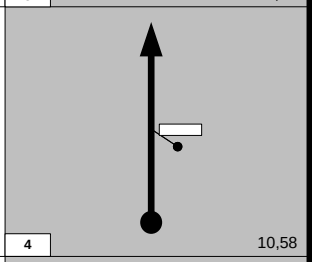	BAJORAI	***18,33***
8,00	***0,58***	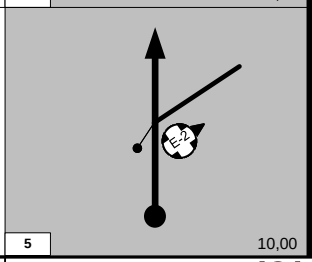	***SOS 2*** GPS ***55.1473 25.1124***	***17,75***
	0,22			

LK/TC - **12 Lauménai**	Atstumas/Distance:	Ratas/Leg: **2**
LK/TC - **12a Regroup IN**	**25,75 km**	Sekcija/Section: **5**
Greičio ruožas/ Special Stage **12**	Rekordas/Record **Route Revised/ Pakeistas GR**	Laiko norma/Time allowed:
E100 I **18,00 km**		**35 min**

Atstumas/Distance Visas/Total	Atstumas/Distance Dalinis/Partial	Kryptis/Direction	Informacija/Information	Iki LK/ Distance Regress.
8,22	**0,22**	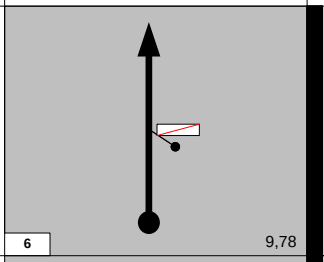	BAJORAI	**17,53**
9,88	**1,66**	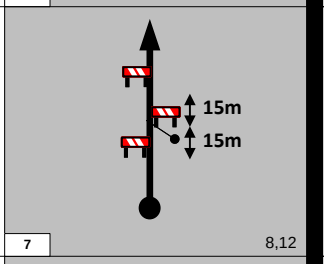		**15,87**
10,53	**0,65**	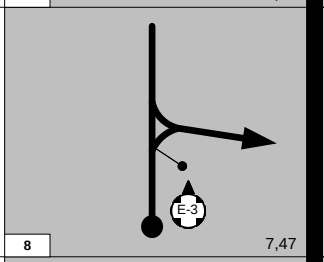	ŽELVA 10 →	**15,22**
11,07	**0,54**	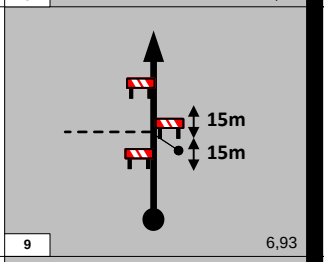		**14,68**
12,37	**1,30**	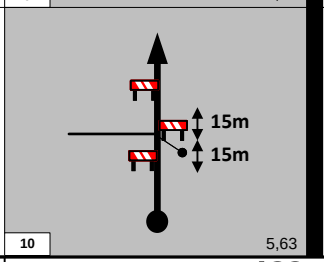		**13,38**
	0,84			

12

LK/TC - **12 Lauménai**	Atstumas/Distance:	Ratas/Leg: **2**
LK/TC - **12a Regroup IN**	**25,75 km**	Sekcija/Section: **5**
Greičio ruožas/ Special Stage **12**	Rekordas/Record **Route Revised/ Pakeistas GR**	Laiko norma/Time allowed:
E100 I **18,00 km**		**35 min**

Atstumas/Distance Visas/Total	Atstumas/Distance Dalinis/Partial	Kryptis/Direction	Informacija/Information	Iki LK/ Distance Regress.
13,21	**0,84**	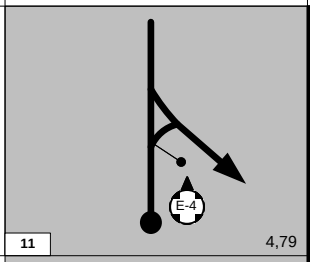	BAJORAI 2 → **SOS 3** GPS **55.1595 25.0889**	**12,54**
14,37	**1,16**	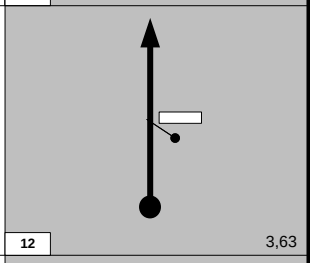	BAJORAI	**11,38**
14,74	**0,37**	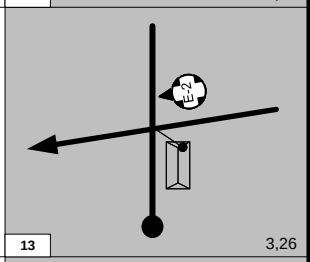		**11,01**
16,93	**2,19**	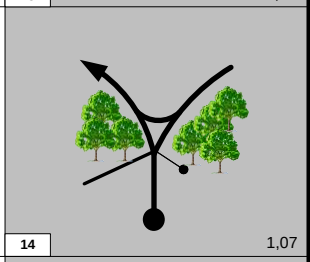		**8,82**
17,29	**0,36**	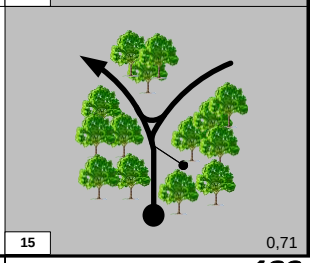		**8,46**
	0,71			

12

LK/TC - **12 Lauménai**	Atstumas/Distance:	Ratas/Leg: **2**
LK/TC - **12a Regroup IN**	**25,75 km**	Sekcija/Section: **5**
Greičio ruožas/ Special Stage **12**	Rekordas/Record **Route Revised/ Pakeistas GR**	Laiko norma/Time allowed:
E100 I **18,00 km**		**35 min**

Atstumas/Distance Visas/Total	Atstumas/Distance Dalinis/Partial	Kryptis/Direction	Informacija/Information	Iki LK/ Distance Regress.
18,00	**0,71**	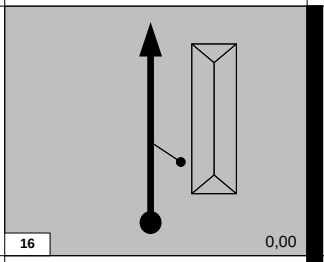	**GR/SS 12 FINISH** **E100 I**	**7,75**
18,38	**0,38**	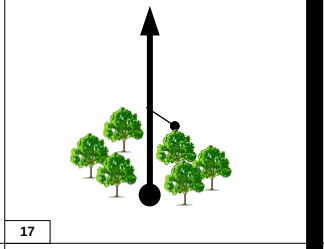	STOP **GR/SS 12 STOP** **E100 I** GPS **55.1682** **25.0988**	**7,37**
18,96	**0,58**	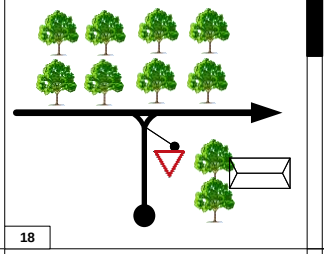	ANT ASFALTO/ONTO ASPHALT 18,20KM	**6,79**
19,21	**0,25**	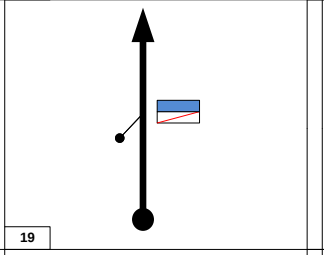	ŽELVA 6 / ~~TOLUČIAI~~	**6,54**
24,51	**5,30**	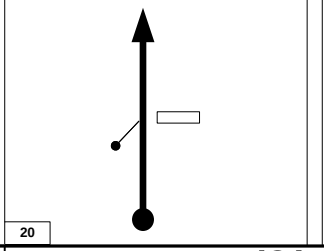	ŽELVA	**1,24**
	0,49			

12

LK/TC - ***12 Lauménai***	Atstumas/Distance:	Ratas/Leg: ***2***
LK/TC - ***12a Regroup IN***	***25,75 km***	Sekcija/Section: ***5***
	Vid. Greitis/ Avg. Speed ***44,14 km/h***	Laiko norma/Time allowed: ***35 min***

Atstumas/Distance Visas/Total	Atstumas/Distance Dalinis/Partial	Kryptis/Direction	Informacija/Information	Iki LK/ Distance Regress.
25,00	***0,49***	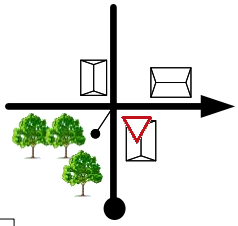 21		***0,75***
25,56	***0,56***	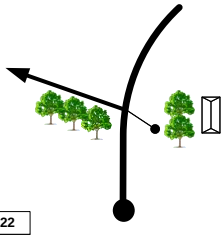 22		***0,19***
25,75	***0,19***	 23	***LK/TC 12a Regroup IN*** GPS ***55.2178 25.1084***	***0,00***

LK/TC - **12b Regroup OUT**	Atstumas/Distance:	Ratas/Leg: **2**
LK/TC - **13 Pašlaudinė**	**3,82 km**	Sekcija/Section: **6**
	Vid. Greitis/ Avg. Speed **19,10 km/h**	Laiko norma/Time allowed: **12 min**

Atstumas/Distance Visas/Total	Atstumas/Distance Dalinis/Partial	Kryptis/Direction	Informacija/Information	Iki LK/ Distance Regress.
0,00	**0,00**	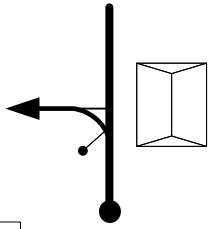 1	ANT ŽVYRO/ONTO GRAVEL **LK/TC 12b Regroup OUT** RZ 5 GPS 55.2179 25.1089	**3,82**
0,16	**0,16**	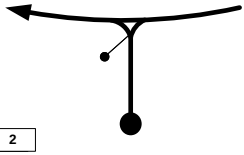 2		**3,66**
0,30	**0,14**	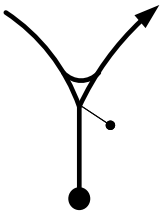 3		**3,52**
0,50	**0,20**	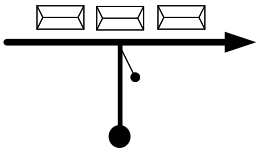 4	ANT ASFALTO/ONTO ASPHALT	**3,32**
0,66	**0,16**	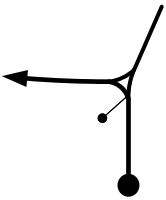 5		**3,16**
	0,09	Versti greitai/ Turn quickly		

LK/TC - ***12b Regroup OUT***	Atstumas/Distance:	Ratas/Leg: ***2***
LK/TC - ***13 Pašiaudinė***	***3,82 km***	Sekcija/Section: ***6***
	Vid. Greitis/ Avg. Speed ***19,10 km/h***	Laiko norma/Time allowed: ***12 min***

Atstumas/Distance Visas/Total	Atstumas/Distance Dalinis/Partial	Kryptis/Direction	Informacija/Information	Iki LK/ Distance Regress.
0,75	***0,09***	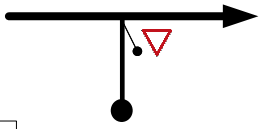 6		***3,07***
3,77	***3,02***	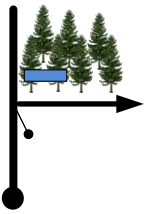 7	ANT ŽVYRO/ONTO GRAVEL **Utenos apsk. Molėtų raj.**	***0,05***
3,82	***0,05***	 8	***LK/TC 13 Pašiaudinė*** (0,08)	***0,00***

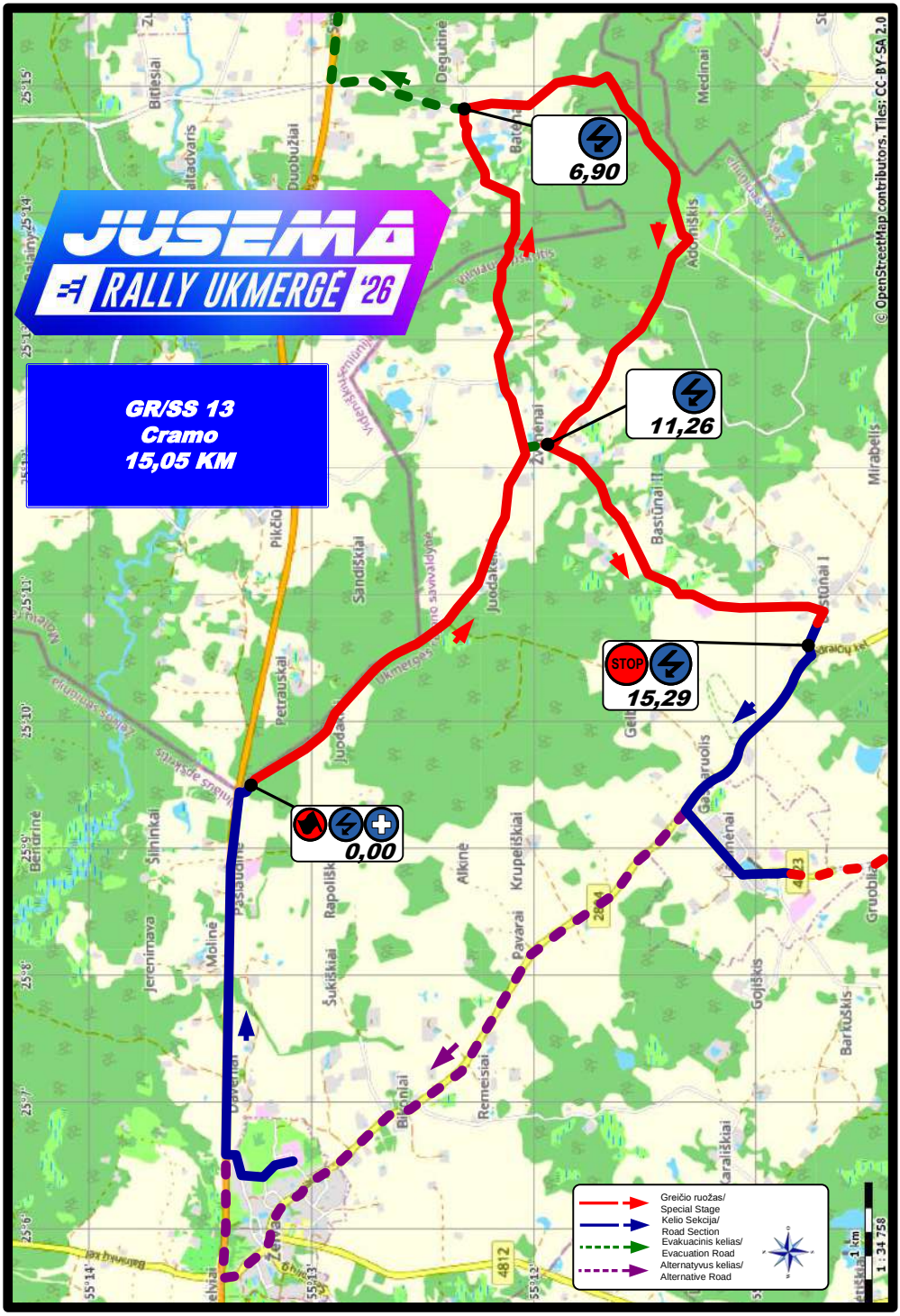
JUSEMA
RALLY UKMERGĖ '26
GR/SS 13
Cramo
15,05 KM
0,00
6,90
11,26
15,29
STOP
Greičio ruožas/
Special Stage
Kelio Sekcija/
Road Section
Evakuacinis kelias/
Evacuation Road
Alternatyvus kelias/
Alternative Road
© OpenStreetMap contributors, Tiles: CC-BY-SA 2.0
1 : 34 758

SS/GR 13
Cramo



LK/TC - **13 Pašlaudinė**	Atstumas/Distance:	Ratas/Leg: **2**
LK/TC - **14 Lauménai**	**18,06 km**	Sekcija/Section: **6**
Greičio ruožas/ Special Stage **13** **Cramo** **15,05 km**	Rekordas/Record **Route Revised/ Pakeistas GR**	Laiko norma/Time allowed: **27 min**

Atstumas/Distance Visas/Total	Atstumas/Distance Dalinis/Partial	Kryptis/Direction	Informacija/Information	Iki LK/ Distance Regress.
0,00	**0,00**	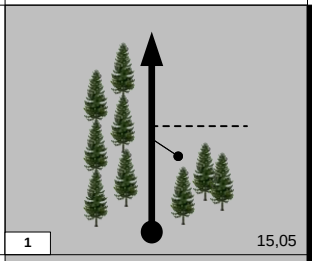 1 15,05	**GR/SS 13 START** **Cramo** GPS **55.2212 25.1583**	**18,06**
3,80	**3,80**	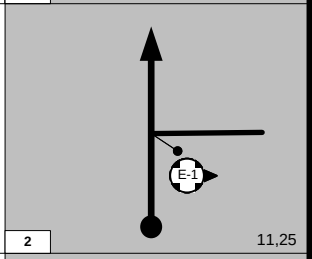 2 11,25		**14,26**
6,90	**3,10**	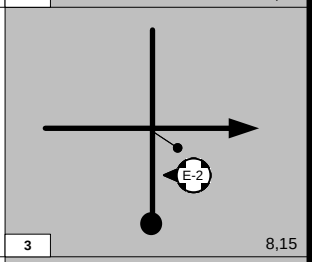 3 8,15	**SOS 1** GPS **55.2052 25.2473**	**11,16**
8,19	**1,29**	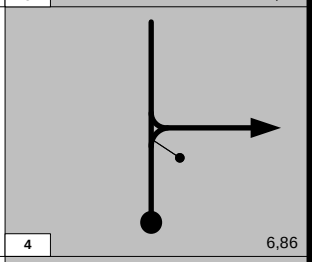 4 6,86		**9,87**
9,81	**1,62**	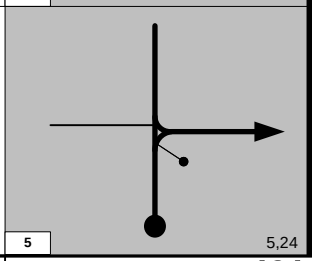 5 5,24		**8,25**
	2,15			

LK/TC - **13 Pašiaudinė**	Atstumas/Distance:	Ratas/Leg: **2**
LK/TC - **14 Lauménai**	**18,06 km**	Sekcija/Section: **6**
Greičio ruožas/ Special Stage **13** **Cramo** **15,05 km**	Rekordas/Record **Route Revised/ Pakeistas GR**	Laiko norma/Time allowed: **27 min**

Atstumas/Distance Visas/Total	Atstumas/Distance Dalinis/Partial	Kryptis/Direction	Informacija/Information	Iki LK/ Distance Regress.
11,96	**2,15**	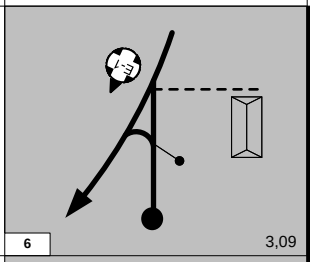	**SOS 2** GPS **55.1990 25.2031**	**6,10**
14,89	**2,93**	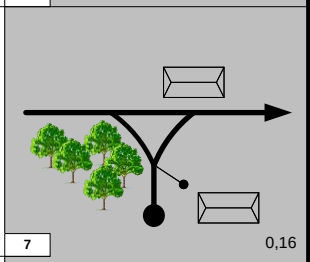		**3,17**
15,05	**0,16**	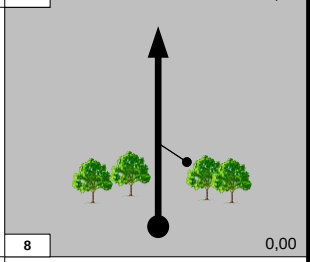	**GR/SS 13 FINISH** **Cramo**	**3,01**
15,29	**0,24**	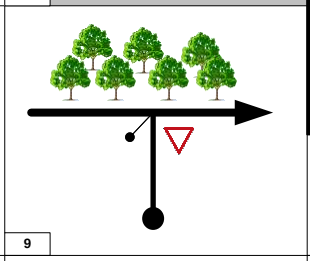	ANT ASFALTO/ONTO ASPHALT STOP GIEDRAIČIAI 15 ŽELVA 7 **GR/SS 13 STOP** **Cramo** GPS **55.1792 25.1757**	**2,77**
16,99	**1,70**	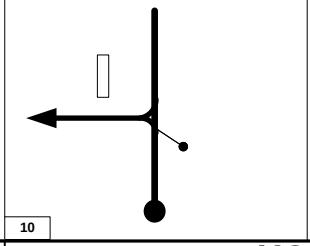	LAUMĖNAI 0,2 LAUMĖNAI	**1,07**
	0,70			

13

LK/TC - ***13 Pašiaudinė***	Atstumas/Distance:	Ratas/Leg: ***2***
LK/TC - ***14 Lauménai***	***18,06 km***	Sekcija/Section: ***6***
	Vid. Greitis/ Avg. Speed ***40,13 km/h***	Laiko norma/Time allowed: ***27 min***

Atstumas/Distance		Kryptis/Direction	Informacija/Information	Iki LK/ Distance Regress.
Visas/Total	Dalinis/Partial			
17,69	***0,70***	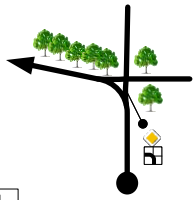 11		***0,37***
18,06	***0,37***	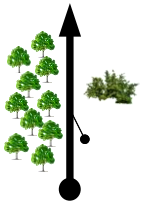 12	***LK/TC 14 Lauménai*** (0,03)	***0,00***

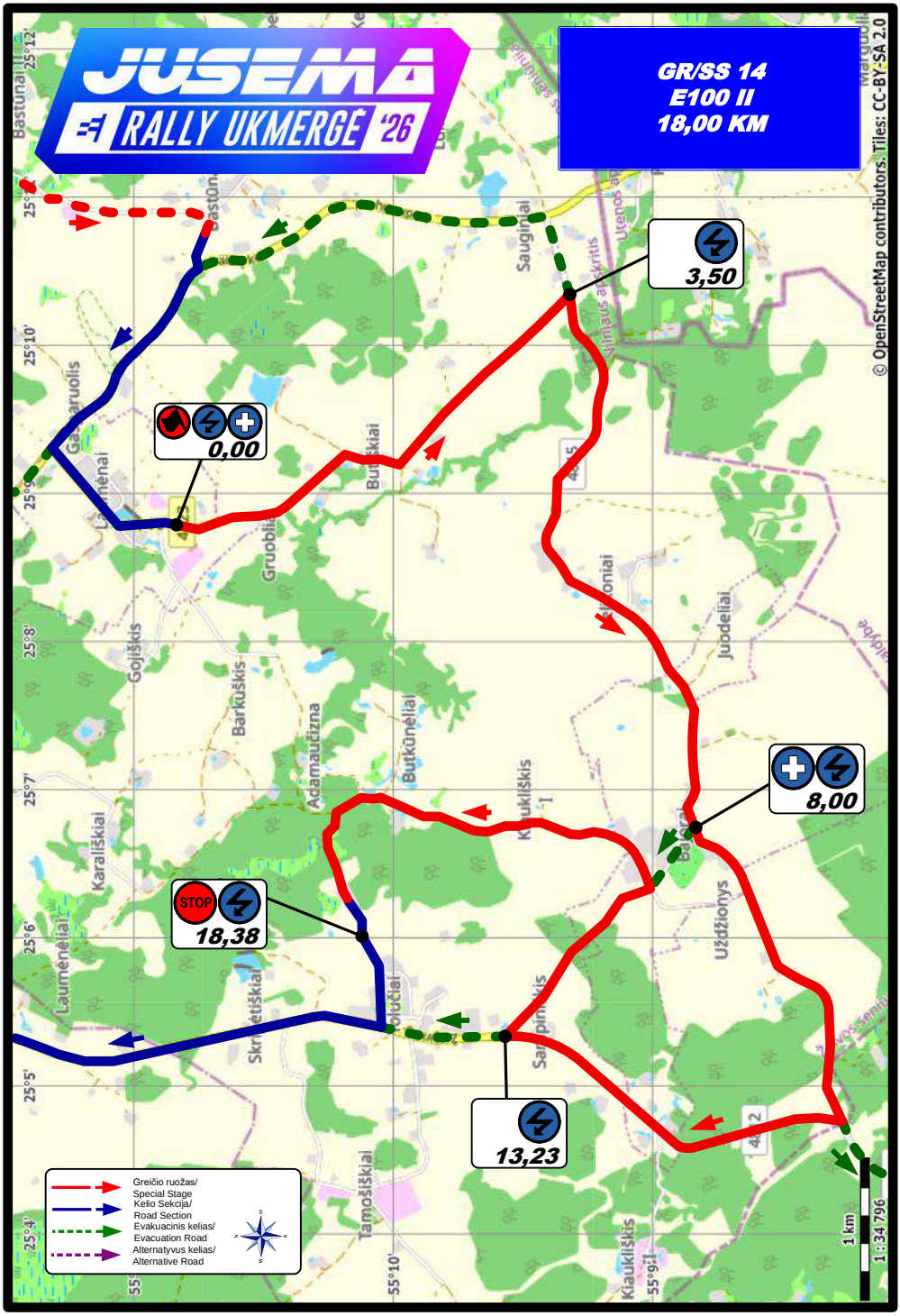
JUSEMA
RALLY UKMERGĖ '26
GR/SS 14
E100 II
18,00 KM
0,00
3,50
8,00
13,23
18,38
STOP
Greičio ruožas/
Special Stage
Kelio Sekcija/
Road Section
Evakuacinis kelias/
Evacuation Road
Alternatyvus kelias/
Alternative Road
1 km
1 : 34 796
© OpenStreetMap contributors. Tiles: CC-BY-SA 2.0

SS/GR 14
E100 II

LK/TC - **14 Lauménai**	Atstumas/Distance:	Ratas/Leg: **2**
LK/TC - **14a Service IN**	**49,21 km**	Sekcija/Section: **6**
Greičio ruožas/ Special Stage **14**	Rekordas/Record **Route Revised/ Pakeistas GR**	Laiko norma/Time allowed:
E100 II **18,00 km**		**1 h 00 min**

Atstumas/Distance Visas/Total	Atstumas/Distance Dalinis/Partial	Kryptis/Direction	Informacija/Information	Iki LK/ Distance Regress.
0,00	**0,00**	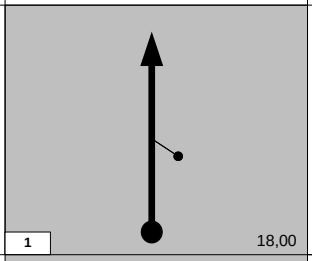	**GR/SS 14 START** **E100 II** GPS **55.1809 25.1469**	**49,21**
0,33	**0,33**	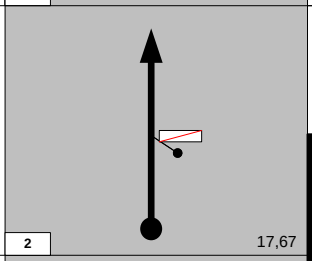	ANT ŽVYRO/ONTO GRAVEL LAUMĖNAI	**48,88**
3,51	**3,18**	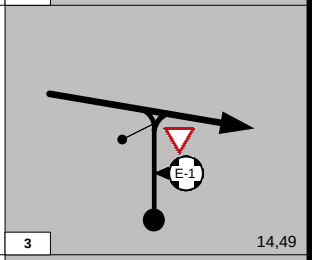	**SOS 1** GPS **55.1554 25.1726**	**45,70**
7,42	**3,91**	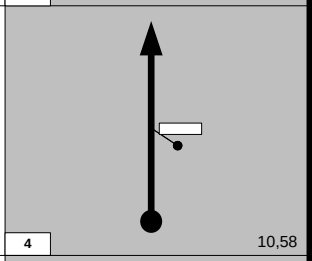	BAJORAI	**41,79**
8,00	**0,58**	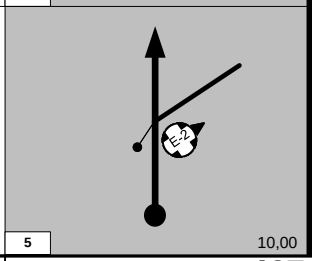	**SOS 2** GPS **55.1473 25.1124**	**41,21**
	0,22			

LK/TC - **14 Lauména**i	Atstumas/Distance:	Ratas/Leg: **2**
LK/TC - **14a Service IN**	**49,21 km**	Sekcija/Section: **6**
Greičio ruožas/ Special Stage **14**	Rekordas/Record **Route Revised/ Pakeistas GR**	Laiko norma/Time allowed:
E100 II **18,00 km**		**1h 00 min**

Atstumas/Distance Visas/Total	Atstumas/Distance Dalinis/Partial	Kryptis/Direction	Informacija/Information	Iki LK/ Distance Regress.
8,22	**0,22**	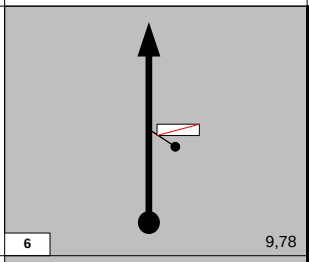	BAJORAI	**40,99**
9,88	**1,66**	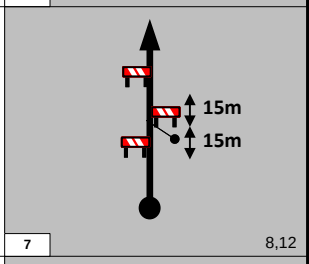		**39,33**
10,53	**0,65**	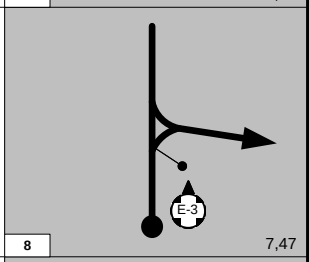	ŽELVA 10	**38,68**
11,07	**0,54**	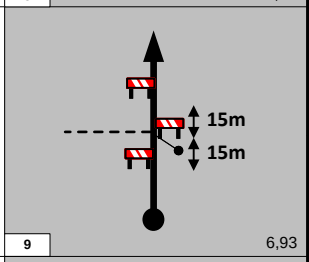		**38,14**
12,37	**1,30**	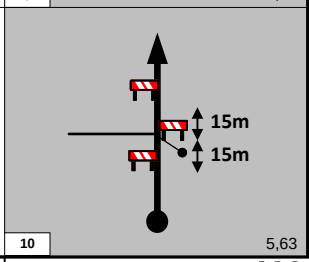		**36,84**
	0,84			

14

LK/TC - **14 Lauménai**	Atstumas/Distance:	Ratas/Leg: **2**
LK/TC - **14a Service IN**	**49,21 km**	Sekcija/Section: **6**
Greičio ruožas/ Special Stage **14** **E100 II** **18,00 km**	Rekordas/Record **Route Revised/ Pakeistas GR**	Laiko norma/Time allowed: **1 h 00 min**

Atstumas/Distance Visas/Total	Atstumas/Distance Dalinis/Partial	Kryptis/Direction	Informacija/Information	Iki LK/ Distance Regress.
13,21	**0,84**	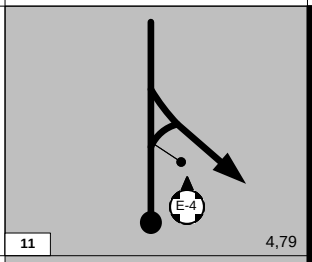	BAJORAI 2	**36,00**
14,37	**1,16**	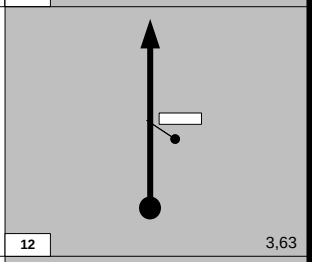	BAJORAI	**34,84**
14,74	**0,37**	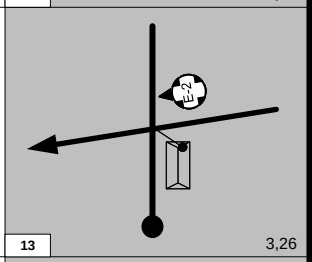		**34,47**
16,93	**2,19**	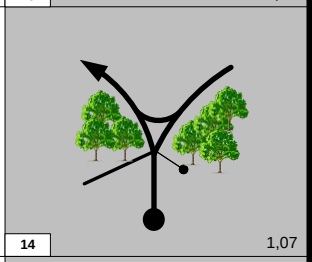		**32,28**
17,29	**0,36**	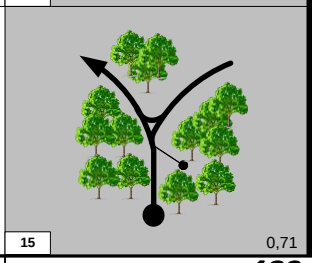		**31,92**
	0,71			

LK/TC - **14 Lauménai**		Atstumas/Distance: **49,21 km**	Ratas/Leg: **2**
LK/TC - **14a Service IN**			Sekcija/Section: **6**
Greičio ruožas/ Special Stage **E100 II**	**14** **18,00 km**	Rekordas/Record **Route Revised/ Pakeistas GR**	Laiko norma/Time allowed: **1 h 00 min**

Atstumas/Distance Visas/Total	Atstumas/Distance Dalinis/Partial	Kryptis/Direction	Informacija/Information	Iki LK/ Distance Regress.
18,00	**0,71**	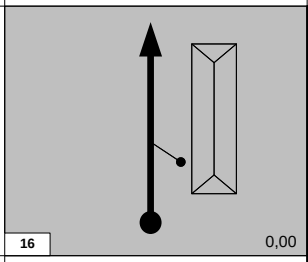	**GR/SS 14 FINISH** **E100 II**	**31,21**
18,38	**0,38**	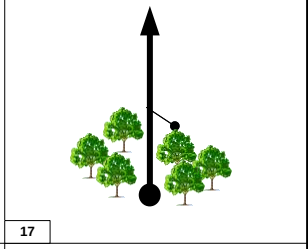	STOP **GR/SS 14 STOP** **E100 II** GPS **55.1682** **25.0988**	**30,83**
18,96	**0,58**	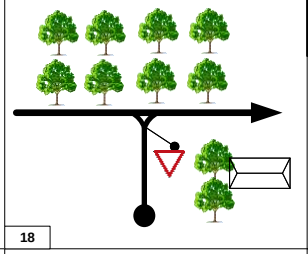	ANT ASFALTO/ONTO ASPHALT 18,20KM	**30,25**
19,21	**0,25**	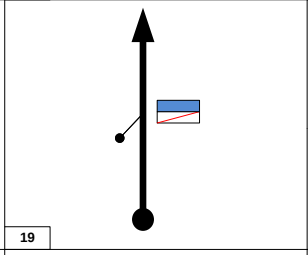	ŽELVA 6 TOLUČIAI	**30,00**
24,51	**5,30**	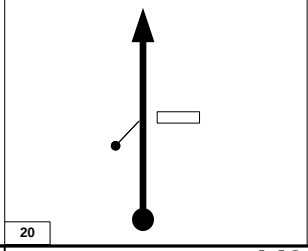	ŽELVA	**24,70**
	0,49			

14

LK/TC - **14 Lauménai**	Atstumas/Distance:	Ratas/Leg: **2**
LK/TC - **14a Service IN**	**49,21 km**	Sekcija/Section: **6**
	Vid. Greitis/ Avg. Speed **49,21 km/h**	Laiko norma/Time allowed: **1 h 00 min**

Atstumas/Distance Visas/Total	Atstumas/Distance Dalinis/Partial	Kryptis/Direction	Informacija/Information	Iki LK/ Distance Regress.
25,00	**0,49**	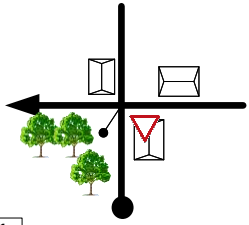 21	BALNINKAI 10 GIEDRAIČIAI 20	**24,21**
25,09	**0,09**	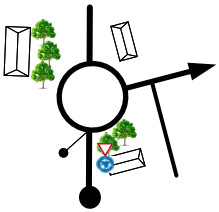 22		**24,12**
25,59	**0,50**	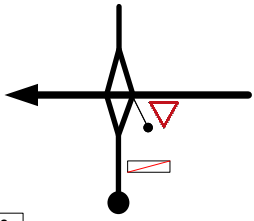 23	~~ŽELVA~~ BALNINKAI 9 UKMERGĖ 21 MOLĖTAI 21	**23,62**
31,80	**6,21**	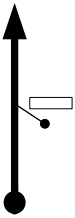 24	LIAUŠIAI	**17,41**
32,47	**0,67**	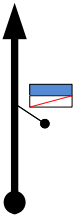 25	UKMERGĖ 14 ~~LIAUŠIAI~~	**16,74**
	12,61			

LK/TC - **14 Lauménai**	Atstumas/Distance:	Ratas/Leg: **2**
LK/TC - **14a Service IN**	**49,21 km**	Sekcija/Section: **6**
	Vid. Greitis/ Avg. Speed **49,21 km/h**	Laiko norma/Time allowed: **1 h 00 min**

Atstumas/Distance Visas/Total	Atstumas/Distance Dalinis/Partial	Kryptis/Direction	Informacija/Information	Iki LK/ Distance Regress.
45,08	**12,61**	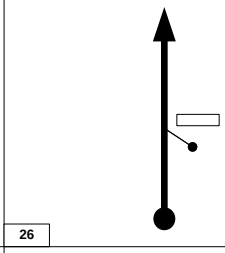 26	UKMERGĖ	**4,13**
47,21	**2,13**	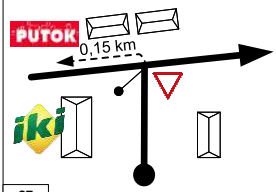 27	***Automobilių plovykla*** *Optional car wash*	**2,00**
48,00 ↓ **48,07**	**0,79** ↓ **0,07**	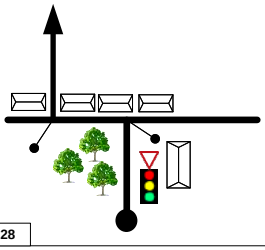 28		**1,21** ↓ **1,14**
48,40	**0,33**	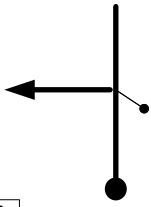 29	P. CVIRKOS g. ←	**0,81**
48,77	**0,37**	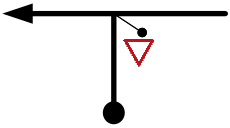 30	KLAIPĖDOS g. ↔	**0,44**
	0,44			

LK/TC - ***14 Lauménai***		Atstumas/Distance:	Ratas/Leg: ***2***
LK/TC - ***14a Service IN***		***49,21 km***	Sekcija/Section: ***6***
		Vid. Greitis/ Avg. Speed ***49,21 km/h***	Laiko norma/Time allowed: ***1 h 00 min***

Atstumas/Distance		Kryptis/Direction	Informacija/Information	Iki LK/ Distance Regress.
Visas/Total	Dalinis/Partial			
49,21	***0,44***	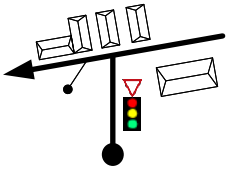 31	***LK/TC 14a Service IN*** GPS ***55.2481 24.7609***	***0,00***

LK/TC - ***14c Regroup OUT***	Atstumas/Distance:	Ratas/Leg: ***2***
LK/TC - ***15 Bugenlai***	***9,99 km***	Sekcija/Section: ***7***
	Vid. Greitis/ Avg. Speed ***35,26 km/h***	Laiko norma/Time allowed: ***17 min***

Atstumas/Distance Visas/Total	Atstumas/Distance Dalinis/Partial	Kryptis/Direction	Informacija/Information	Iki LK/ Distance Regress.
0,00	***0,00***	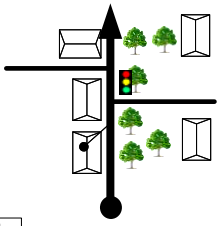 1	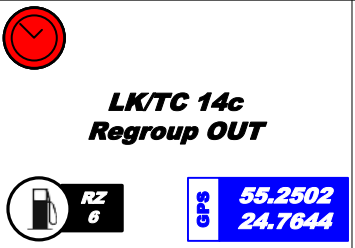	***9,99***
0,06	***0,06***	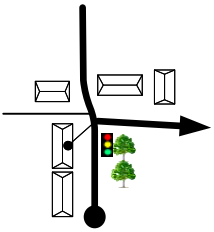 2	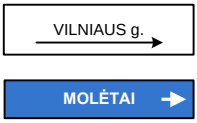	***9,93***
0,89	***0,83***	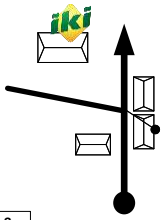 3	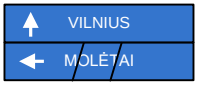	***9,10***
3,18	***2,29***	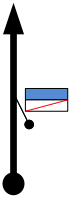 4	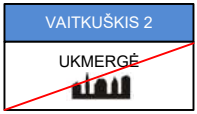	***6,81***
3,99	***0,81***	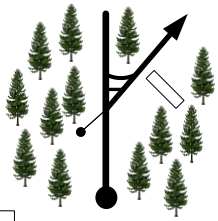 5	UKMERGĖ	***6,00***
	1,09			

LK/TC - **14c Regroup OUT**	Atstumas/Distance:	Ratas/Leg: **2**
LK/TC - **15 Bugenlai**	**9,99 km**	Sekcija/Section: **7**
	Vid. Greitis/ Avg. Speed **35,26 km/h**	Laiko norma/Time allowed: **17 min**

Atstumas/Distance Visas/Total	Atstumas/Distance Dalinis/Partial	Kryptis/Direction	Informacija/Information	Iki LK/ Distance Regress.
5,08	**1,09**	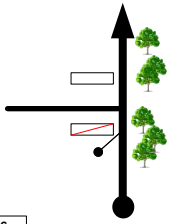 6	~~UKMERGĖ~~ VARINĖ	**4,91**
5,39	**0,31**	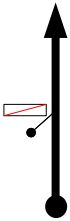 7	~~VARINĖ~~	**4,60**
8,04	**2,65**	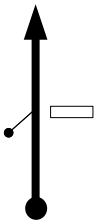 8	KOPŪSTĖLIAI	**1,95**
8,96	**0,92**	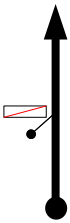 9	~~KOPŪSTĖLIAI~~	**1,03**
9,31	**0,35**	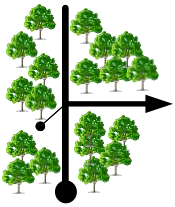 10	ANT ŽVYRO/ONTO GRAVEL 	**0,68**
	0,68			

LK/TC - ***14c Regroup OUT***		Atstumas/Distance:	Ratas/Leg: ***2***
LK/TC - ***15 Bugeniai***		***9,99 km***	Sekcija/Section: ***7***
		Vid. Greitis/ Avg. Speed ***35,26 km/h***	Laiko norma/Time allowed: ***17 min***

Atstumas/Distance		Kryptis/Direction	Informacija/Information	Iki LK/ Distance Regress.
Visas/Total	Dalinis/Partial			
9,99	***0,68***	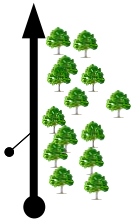 11	***LK/TC 15 Bugeniai*** (0,08)	***0,00***

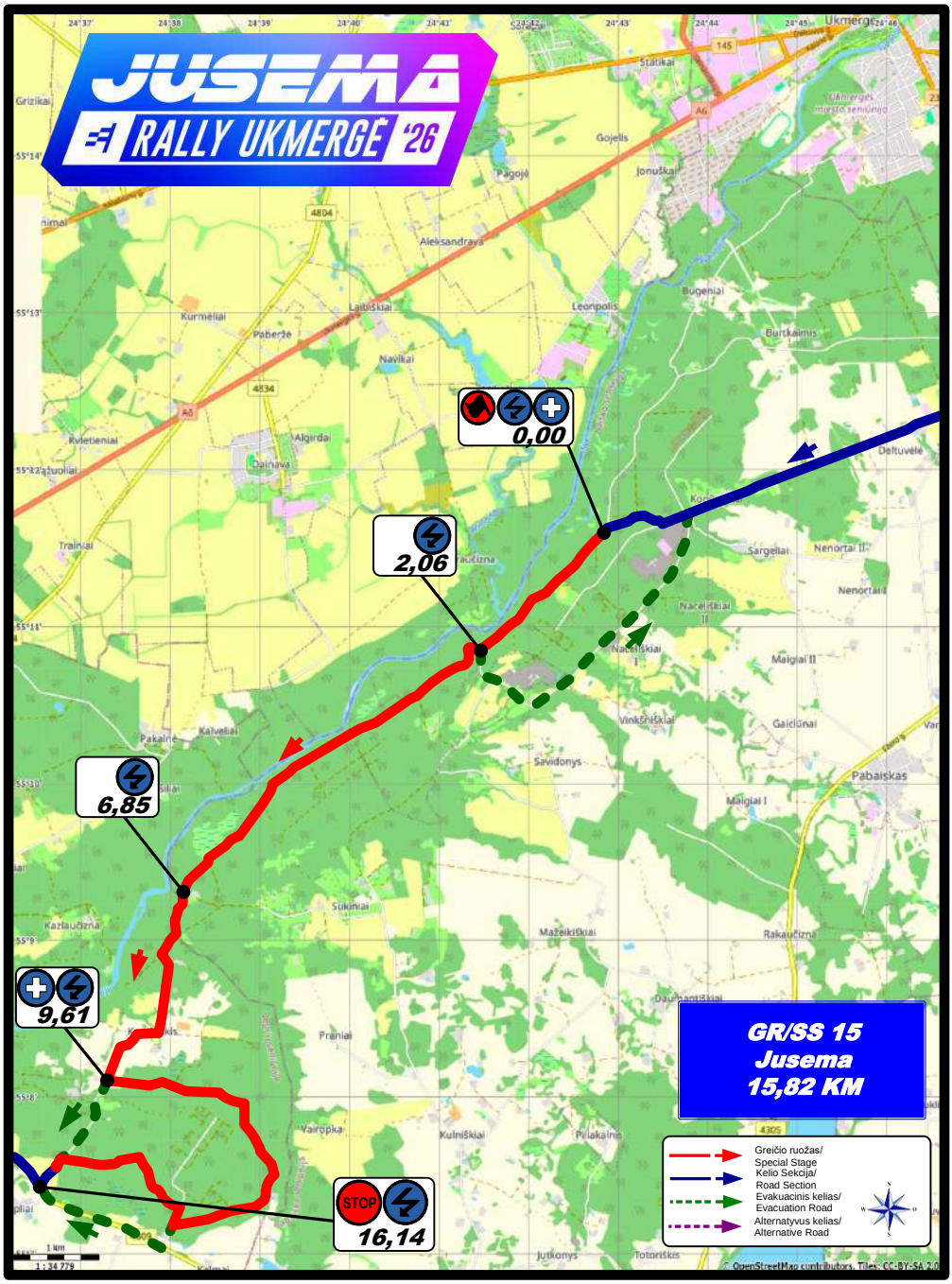
JUSEMA
RALLY UKMERGĖ '26
0,00
2,06
6,85
9,61
STOP
16,14
GR/SS 15
Jusema
15,82 KM
Greičio ruožas/
Special Stage
Kelio Sekcija/
Road Section
Evakuacinis kelias/
Evacuation Road
Alternatyvus kelias/
Alternative Road
Ukmergė
Statikai
Gojelis
Jonučkai
Pagojė
Aleksandrava
Kurmėliai
Paberžė
Laibiškiai
Navikai
Leonpolis
Bugeniai
Burtkaimis
Kvietėniai
Algirdai
Dainava
Traikiai
Daltuvėlė
Sargėliai
Nenortai II
Nenortai I
Naceliškiai II
Naceliškiai I
Maigiai II
Vinkčiškiai
Gaidūnai
Pakalnė
Kalveliai
Savidonys
Pabaiskas
Maigiai I
Kazlaučizna
Sukiniai
Mažeikiškiai
Rakaučizna
Pranėiai
Vairopka
Kulniškiai
Pilakalnis
Jutkonys
Totoriškis
1 km
1:34 779
© OpenStreetMap contributors, Tiles: CC-BY-SA 2.0

SS/GR 15
Jusema

LK/TC - **15 Bugeniai**	Atstumas/Distance:	Ratas/Leg: **2**
LK/TC - **15a Parc Fermé IN**	**36,91 km**	Sekcija/Section: **7**
Greičio ruožas/ Special Stage **15**	Rekordas/Record	Laiko norma/Time allowed:
Jusema **15,83**	**Route Revised/ Pakeistas GR**	**55 min**

Atstumas/Distance Visas/Total	Atstumas/Distance Dalinis/Partial	Kryptis/Direction	Informacija/Information	Iki LK/ Distance Regress.
0,00	**0,00**	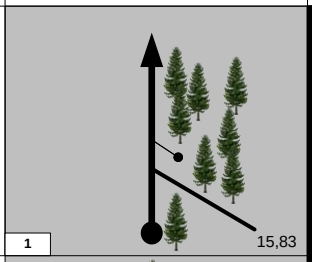	40 50 **GR/SS 15 START** **Jusema** GPS 55.1938 24.7146	**36,91**
2,06	**2,06**	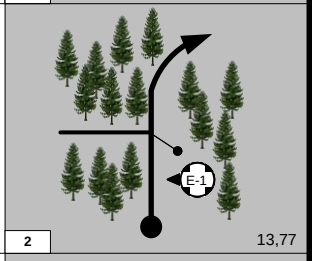	**SOS 1** GPS 55.1809 24.6911	**34,85**
6,85	**4,79**	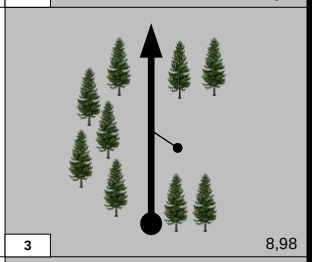	**SOS 2** GPS 55.1553 24.6357	**30,06**
8,65	**1,80**	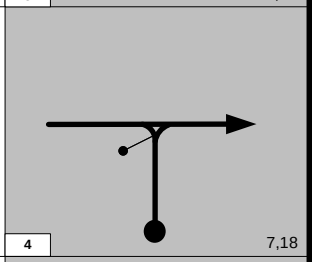		**28,26**
9,61	**0,96**	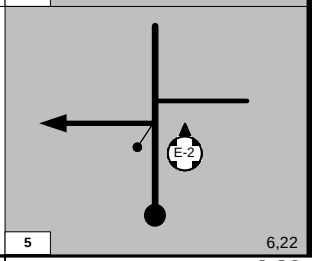	**SOS 3** GPS 55.1350 24.6215	**27,30**
	4,12			

LK/TC - **15 Bugeniai**	Atstumas/Distance:	Ratas/Leg: **2**
LK/TC - **15a Parc Fermé IN**	**36,91 km**	Sekcija/Section: **7**
Greičio ruožas/ Special Stage **15**	Rekordas/Record	Laiko norma/Time allowed:
Jusema **15,83**	**Route Revised/ Pakeistas GR**	**55 min**

Atstumas/Distance Visas/Total	Atstumas/Distance Dalinis/Partial	Kryptis/Direction	Informacija/Information	Iki LK/ Distance Regress.
13,73	**4,12**	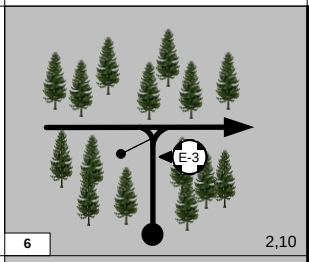		**23,18**
13,96	**0,23**	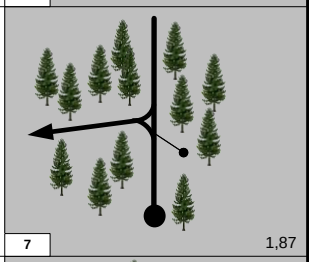		**22,95**
15,75	**1,79**	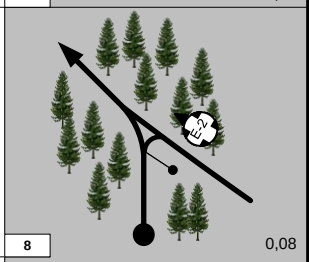		**21,16**
15,83	**0,08**	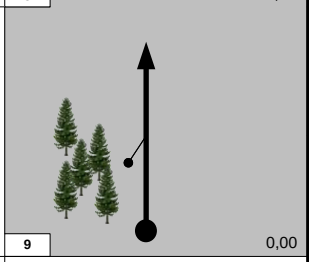	**GR/SS 15 FINISH** **Jusema**	**21,08**
16,14	**0,31**	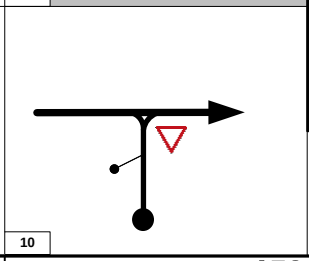	**GR/SS 15 STOP** **Jusema** GPS **55.1239** **24.6092**	**20,77**
	2,28			

LK/TC - ***15 Bugeniai***	Atstumas/Distance:	Ratas/Leg: ***2***
LK/TC - ***15a Parc Fermé IN***	***36,91 km***	Sekcija/Section: ***7***
	Vid. Greitis/ Avg. Speed ***40,26 km/h***	Laiko norma/Time allowed: ***55 min***

Atstumas/Distance Visas/Total	Atstumas/Distance Dalinis/Partial	Kryptis/Direction	Informacija/Information	Iki LK/ Distance Regress.
18,42	***2,28***	11	VEPRIAI	***18,49***
19,91	***1,49***	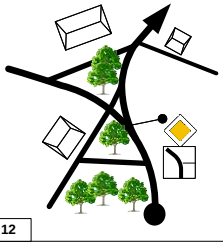 12	PAGELĖŽIAI 5 DELTUVA 12 UKMERGĖ 18	***17,00***
20,77	***0,86***	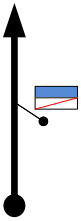 13	DELTUVA 11 VEPRIAI	***16,14***
27,49	***6,72***	14	JONAVA 30 KAUNAS 59 UKMERGĖ 9 UTENA 72	***9,42***
29,35	***1,86***	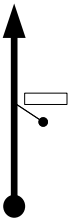 15	LAIBIŠKIAI	***7,56***
	0,90			

LK/TC - **15 Bugeniai**	Atstumas/Distance:	Ratas/Leg: **2**
LK/TC - **15a Parc Fermé IN**	**36,91 km**	Sekcija/Section: **7**
	Vid. Greitis/ Avg. Speed **40,26 km/h**	Laiko norma/Time allowed: **55 min**

Atstumas/Distance Visas/Total	Atstumas/Distance Dalinis/Partial	Kryptis/Direction	Informacija/Information	Iki LK/ Distance Regress.
30,25	**0,90**	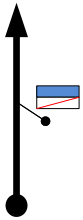 16		**6,66**
34,33	**4,08**	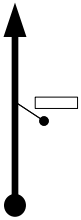 17	UKMERGĖ	**2,58**
35,38	**1,05**	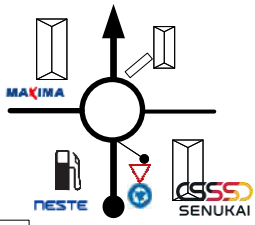 18	CENTRAS 1	**1,53**
36,91	**1,53**	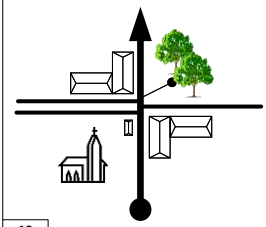 19	**LK/TC 15a Parc Fermé IN** GPS **55.2496 24.7631**	**0,00**