



# **RALLYE DES ARDENNES**
























***ETALONNAGE /  
CALIBRATION***

***Plan / Map  
RB Parcours / Road***

# PLAN DU PARCOURS DE L'ETALONNAGE MAP FOR CALIBRATION ROAD



## ETALONNAGE / CALIBRATION 1

DISTANCE		DIRECTION	INFORMATION	DEGR.
TOTAL	PARTIAL			
0.000	0.000	 Le Freyr  	DEBUT ETALONNAGE 1 / START CALIBRATION 1  LARGE ROAD DRIVE ON THE MIDDLE OF YOUR LINE	5.500
1.120	1.120	 	 Falmagne RSP/SOMR --> BEAURAING	4.380
2.402	1.282	 	 	3.098
3.405	1.003	 	 <del>Falmagne</del> RSP/SOMR	2.095
5.412	2.007	   	FIN ETALONNAGE 1 / END CALIBRATION 1  	0.088
5.500	0.088	 	FAIRE DEMI-TOUR TURN BACK 	0.000

## ETALONNAGE / CALIBRATION 2

DISTANCE		DIRECTION	INFORMATION	DEGR.
TOTAL	PARTIAL			
0.000	0.000		DEBUT ETALONNAGE 2 START CALIBRATION 2 	5.498
2.087	2.087		 RSP/SOMR	3.411
3.082	0.995		 RSP/SOMR --> DINANT	2.416
4.363	1.281			1.135
5.498	1.135		FIN ETALONNAGE 2 / END CALIBRATION 2 	0.000