

**ARGYLL AND BUTE COUNCIL
(VARIOUS ROADS, COWAL) (ARGYLL RALLY)
MOTOR SPORT ORDER 2026**

**This Order is made under the MOTOR SPORT ON PUBLIC ROADS (SCOTLAND)
REGULATIONS 2019 (“the 2019 Regulations”)**

- A. Argyll and Bute Council (“the Council”), has received an application under Regulation 4 of the 2019 Regulations from Mull Car Club (“The Promoter”) for a Motor Sport Order to authorise an event to take place on 19th and 20th June 2026 on public roads as set out in Schedule 1 to this Order, being a race or trial of speed between motor vehicles on public roads in Scotland (“the Event”).
- B. The Council is the local roads authority for the public roads on which the Event is to take place.
- C. The Council has considered:
- a. the likely impact of the event on the local community,
 - b. the potential local economic and other benefits, and
 - c. any other matters that the roads authority considers relevant.
- D. The Council is satisfied that:
- a. adequate arrangements have been made to allow the views of the local community to be taken into account,
 - b. adequate arrangements have been made to involve local residents, the police and other emergency services in the planning and implementation of the event,
 - c. adequate public safety arrangements have been or will be made for the event, and
 - d. adequate traffic management arrangements have been or will be made for the event.
- E. The application for the Order was made with the permission of “The Royal Automobile Club Motor Sports Association Limited” (“the Governing Body”), (otherwise known as Motorsport UK) who have the authority to issue permits in respect of a race or trial of speed of that kind for the purposes of the 2019 Regulations. The permit, number 205348 dated 12th December 2025 is appended as Schedule 2 to this Order.
- F. The application included details of orders under section 16A of the Road Traffic Regulation Act 1984 that will be required in connection with the event.
- G. By virtue of section 12H (8) of the Road Traffic Act 1988 (“the 1988 Act”), the Promoter is liable in damages if personal injury or damage to property is caused by anything done:
- a. by or on behalf of the Promoter in connection with the event,
 - b. by or on behalf of a participant,
 - c. by or on behalf of a person of a description specified in regulations made by Scottish Ministers

Unless it is proved that the Promoter took reasonable steps to prevent injury or damage occurring.

- H. By virtue of section 12H (9) of the 1988 Act, for the purpose of the Law Reform (Contributory) Negligence Act 1945, any injury or damage for which a person is liable under subsection (8) is to be treated as due to the fault of that person.
- I. In exercise of its powers under Regulation 5 of the 2019 Regulations, Argyll and Bute Council hereby orders as follows:

The Event, being the Argyll Rally 2026 will take place on the public roads which are listed in Part 1 of Schedule 1 to this Order and are shown coloured red on the Maps comprising Part 2 of Schedule 1 to this Order, subject to compliance with the permit as shown at Schedule 2 to this Order and subject to the compliance with the conditions listed in Schedule 3 to this Order.


The roads on which traffic will be prohibited or restricted for the Event are listed in Part 1 of Schedule 1 to this Order and are shown coloured red on the Maps comprising Part 2 of Schedule 1 to this Order.

The authorised route that is to be followed by participants in the Event is specified in the Maps comprising Part 4 of Schedule 1 to this Order.

The areas which will be available for occupation by spectators during the Event are shown on the Maps comprising Part 3 of Schedule 1 to this Order.

The alternative routes where available, for vehicular and pedestrian traffic likely to be affected by the Event are listed in Part 1 of Schedule 1 to this Order and are shown coloured blue on the Maps comprising Part 2 of Schedule 1 to this Order.

Sealed with the Common Seal of Argyll and Bute Council and signed for them and on their behalf by David Logan, Head of Legal and Regulatory Support and a Proper Officer, at Lochgilphead on Thursday the Fourteenth day of May Two thousand and Twenty six



SCHEDULE 1
PART 1 – LIST OF PUBLIC ROADS
ROAD CLOSURES / PROHIBITION OF WAITING

<u>Sections of road in Cowal</u>	<u>Times and dates of closures in June 2026</u>
B836 Loch Tarsan From Corrahaive west of Clachaig to Auchenbreck stopping at the junction for Stronafian village.	1. From 18:47 on the 19 th June 2026 to 23:32 on the 19 th June 2026
Alternative route: A815 and A886	
B866 Kinlochruel For its entire length from its junction with the Strachur-Colintraive Road (A886) at Springfield to its junction with the Strachur-Colintraive Road (A886) at Glachavoil.	1. From 19:11 on the 19 th June 2026 to 00:18 on the 20 th June 2026
Alternative route: A886	
C11 Otter Hill Road Road (Rural Cowal) From its junction with the Strachur-Colintraive Road (A886) 600 metres or thereby south of Clachan of Glendaruel, to its junction with the Leanach-Otter Ferry Road (B8000) near Corra.	1. From 19:58 on the 19 th June 2026 to 01:21 on the 20 th June 2026
Alternative route: A8003 and B8000	
B8000 Leanach-Otter Ferry-Tighnabruaich Road (Rural Cowal and Tighnabruaich) From the B8000 junction at the Oyster Catcher Public House along the B8000 through Largiemore and Lephinmore to Strathlaclan south of the Inver Cottage Restaurant.	1. From 20:17 on the 19 th June 2026 to 01:48 on the 20 th June 2026
Alternative route: B8000, A8003 and A886	
C11 Otter Hill Road (Rural Cowal) From its junction with the Strachur-	1. From 07:48 on the 20 th June 2026 to 16.52 on the 20 th June 2026

Colintraive Road (A886) 600 metres or thereby south of Clachan of Glendaruel, to its junction with the Leanach-Otter Ferry Road (B8000) near Corra.	
Alternative route: A8003 and B8000	
B8000 Otter Ferry - Leanach Road (Rural Cowal) From the B8000 junction at the Oyster Catcher Public House along the B8000 through Largiemore and Lephinmore to Strathlaclan south of the Inver Cottage Restaurant.	1. From 08:07 on the 20 th June 2026 to 12:42 on the 20 th June 2026
Alternative route: B8000, A8003 and A886	
UCR No. 22 Glendaurel West Road (Rural Cowal) From junction with Strachur-Colintraive Road (A886) at Dunans along the west side of Glendaruel to the bridge crossing the River Ruel at the Clachan of Glendaruel.	1. From 08:55 on the 20 th June 2026 to 18:47 on the 20 th June 2026
Alternative route: A886	
C09 Glenfinnart Road (Ardentinny & Rural Cowal) From its junction with the Cairndow-Strachur-Toward Road (A815) north of Whistlefield, Loch Eck, via Glenfinnart to the entrance to Glenfinnart Caravan park, approx. ½ mile south of Ardentinnny Village Hall.	1. From 09:49 on the 20 th June 2026 to 19:40 on the 20 th June 2026
Alternative route: A815 and A880	
B8000 Otter Ferry – Kilfinan Road (Rural Cowal) From the junction with the C11 Otter Hill Road near Corra, south to the bridge over Kilfinan Burn north of Kilfinan village.	1. From 12:17 on the 20 th June 2026 to 16:52 on the 20 th June 2026
Alternative route: B8000, A886 and A8003	
UC27 and C7 Millhouse – Carry	1. From 13:00 on the 20 th June 2026 to 17:53 on the 20 th June 2026

From the bridge over Allt Osda south of Millhouse to Kenna Lodge south of Carry	
Alternative route: B8000 and C7	

<u>Sections of road in Dunoon</u>	<u>Times and dates of closures in June 2026</u>
1.A885 Argyll Street from its junction with the A815 Alexandra Parade, to its junction with UCR 37 Hanover Street.	1. From 17:00 on the 19 th June 2026 to 22.54 on the 19 th June 2026
Alternative route: A815 Alexandra Parade UCR44 John Street UCR 053 McArthur St B8042 Victoria Rd A815 Wellington St	
2.UCR 37 Hanover Street from its junction with A88 Argyll Street to its junction with UCR 85 Albert Crescent.	1. From 17:00 on the 19 th June 2026 to 22.54 on the 19 th June 2026
Alternative route: A815 Alexandra Parade UCR44 John Street UCR 053 McArthur St B8042 Victoria Rd A815 Wellington St	
3.UCR 85 Albert Crescent - whole street from UCR 37 Hanover Street to UCR 65 Royal Crescent.	1. From 17:00 on the 19 th June 2026 to 22.54 on the 19 th June 2026
Alternative route: A815 Alexandra Parade UCR44 John Street UCR 053 McArthur St B8042 Victoria Rd A815 Wellington St	
4.UCR 65 Royal Crescent from its junction with UCR 85 Albert Crescent to its junction with UCR 57 Milton Avenue.	1. From 17:00 on the 19 th June 2026 to 22.54 on the 19 th June 2026
Alternative route:	

A815 Alexandra Parade UCR44 John Street UCR 053 McArthur St B8042 Victoria Rd A815 Wellington St		
5. UCR 57 Milton Avenue - whole street from UCR 65 Royal Crescent to UCR 39 Hillfoot Street.		1. From 17:00 on the 19 th June 2026 to 22.54 on the 19 th June 2026
Alternative route: A815 Alexandra Parade UCR44 John Street UCR 053 McArthur St B8042 Victoria Rd A815 Wellington St		
6. UCR 39 Hillfoot Street – whole street from its junction with UCR 57 Milton Avenue / UCR 28 Ferry Brae to its junction with UCR 42 Jane Street / A815 Tom a Mhoid Road.		1. From 17:00 on the 19 th June 2026 to 22.54 on the 19 th June 2026
Alternative route: A815 Alexandra Parade UCR44 John Street UCR 053 McArthur St B8042 Victoria Rd A815 Wellington St		
7. A815 Tom a Mhoid Road from its junction with UCR 39 Hillfoot Street / UCR 42 Jane Street, continuing to A815 Pier Esplanade to the Dunoon Ferry Terminal building		1. From 17:00 on the 19 th June 2026 to 22.54 on the 19 th June 2026
Alternative route: A815 Alexandra Parade UCR44 John Street UCR 053 McArthur St B8042 Victoria Rd A815 Wellington St		
8. UCR 14 Church Street from the junction with George Street to the junction with A885 Argyll Street.		1. From 17:00 on the 19 th June 2026 to 22.54 on the 19 th June 2026
Alternative route: A815 Alexandra Parade UCR44 John Street UCR 053 McArthur St B8042 Victoria Rd A815 Wellington St		


<p>9. UCR 58 Moir Street from its junction with A885 Argyll Street to the entrance to Moir Street car park.</p>		<p>1. From 17:00 on the 19th June 2026 to 22.54 on the 19th June 2026</p>
<p>Alternative route: A815 Alexandra Parade UCR44 John Street UCR 053 McArthur St B8042 Victoria Rd A815 Wellington St</p>		
<p>10. A885 Argyll Street from its junction with UCR 37 Hanover Street to its junction with UCR 44 John Street. UCR 37 Hanover Street from its junction UCR 85 Albert Crescent to its junction with B8042 Victoria Road.</p>		<p>1. From 17:00 on the 19th June 2026 to 22.54 on the 19th June 2026</p>
<p>Alternative route: A815 Alexandra Parade UCR44 John Street UCR 053 McArthur St B8042 Victoria Rd A815 Wellington St</p>		
<p>11. UCR 65 Royal Crescent from its junction with B8042 Victoria Road to its junction with UCR 85 Albert Crescent, and from its junction with UCR 57 Milton Avenue to its junction with B8042 Victoria Road.</p>		<p>1. From 17:00 on the 19th June 2026 to 22.54 on the 19th June 2026</p>
<p>Alternative route: A815 Alexandra Parade UCR44 John Street UCR 053 McArthur St B8042 Victoria Rd A815 Wellington St</p>		
<p>12. A815 Tom a Mhoid Road from its junction with UCR 39 Hillfoot Street / UCR 42 Jane Street to its junction with B8042 Victoria Road.</p>		<p>1. From 17:00 on the 19th June 2026 to 22.54 on the 19th June 2026</p>
<p>Alternative route: A815 Alexandra Parade UCR44 John Street UCR 053 McArthur St B8042 Victoria Rd A815 Wellington St</p>		

<p>13. UCR 42 Jane Street from its junction with A815 Tom a Mhoid Road / UCR 39 Hillfoot Street to its junction with UCR 15 Clyde Street.</p>		<p>1. From 17:00 on the 19th June 2026 to 22.54 on the 19th June 2026</p>
<p>Alternative route: A815 Alexandra Parade UCR44 John Street UCR 053 McArthur St B8042 Victoria Rd A815 Wellington St</p>		
<p>14. Park Avenue from its junction with A815 Tom a Mhoid Road to a point level with No. 11 Park Avenue.</p>		<p>1. From 17:00 on the 19th June 2026 to 22.54 on the 19th June 2026</p>
<p>Alternative route: A815 Alexandra Parade UCR44 John Street UCR 053 McArthur St B8042 Victoria Rd A815 Wellington St</p>		
<p>15. A815 Alexandra Parade from the extended south kerbline of the Coal Pier access to the A815 Pier Esplanade at Dunoon Breakwater Entrance.</p>		<p>1. From 17:00 on the 19th June 2026 to 22.54 on the 19th June 2026</p>
<p>Alternative route: A815 Alexandra Parade UCR44 John Street UCR 053 McArthur St B8042 Victoria Rd A815 Wellington St</p>		
<p>16. U49 Kirk Brae from its junction with Church Square to its junction with A885 Argyll Street.</p>		<p>1. From 17:00 on the 19th June 2026 to 22.54 on the 19th June 2026</p>
<p>Alternative route: A815 Alexandra Parade UCR44 John Street UCR 053 McArthur St B8042 Victoria Rd A815 Wellington St</p>		
<p>17. U50 Kirk Street from its junction with U28 Ferry Brae to its junction with Church Square</p>		<p>1. From 17:00 on the 19th June 2026 to 22.54 on the 19th June 2026</p>

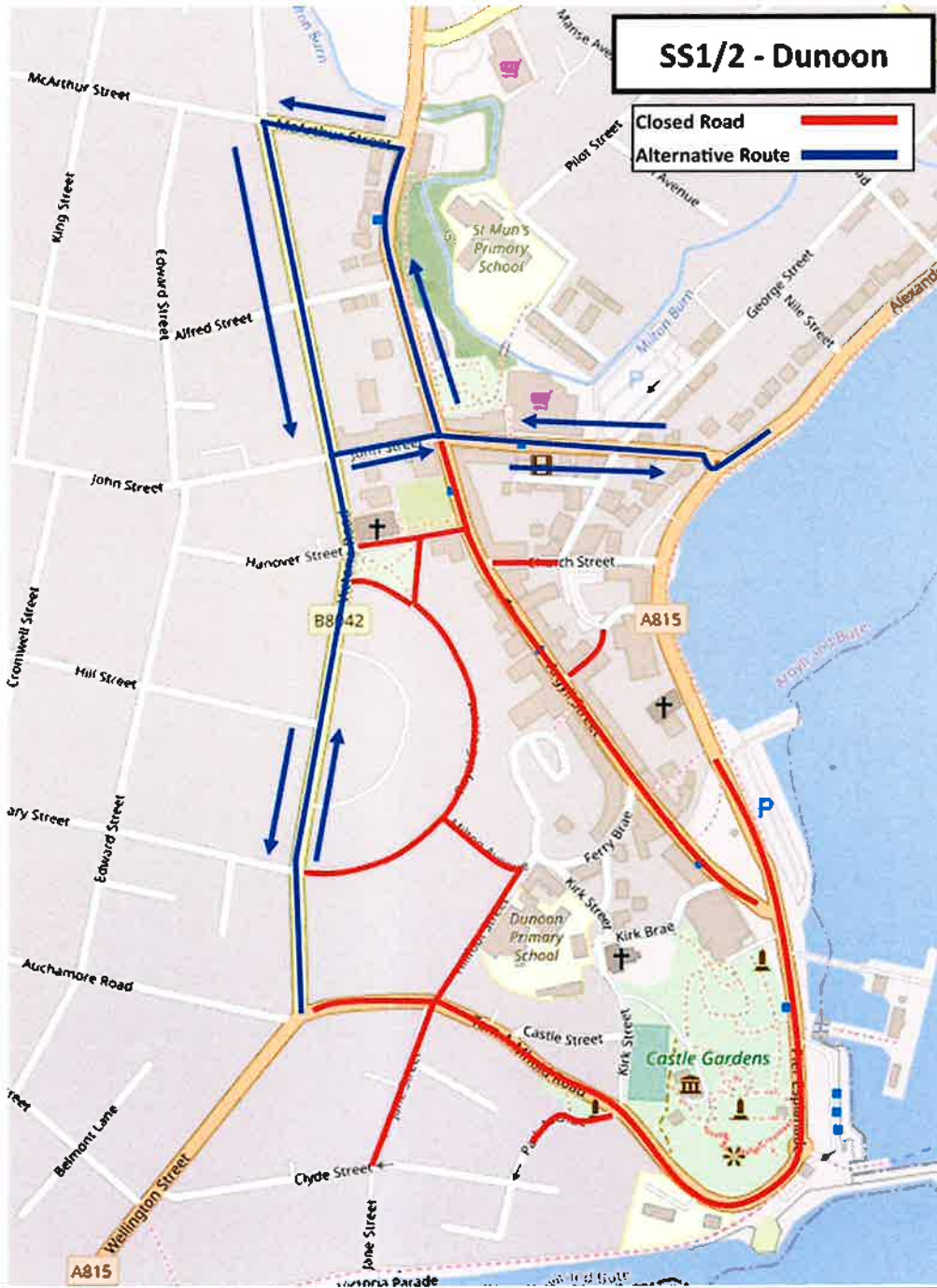
Alternative route: A815 Alexandra Parade UCR44 John Street UCR 053 McArthur St B8042 Victoria Rd A815 Wellington St		
18.U50 Kirk Street from its junction with Church Square to its junction with A815 Tom a Mhoid Road.		1. From 17:00 on the 19 th June 2026 to 22.54 on the 19 th June 2026
Alternative route: A815 Alexandra Parade UCR44 John Street UCR 053 McArthur St B8042 Victoria Rd A815 Wellington St		
19) U67 School Brae from its junction with U28 Ferry Brae to its junction with Church Square.		1. From 17:00 on the 19 th June 2026 to 22.54 on the 19 th June 2026
Alternative route: A815 Alexandra Parade UCR44 John Street UCR 053 McArthur St B8042 Victoria Rd A815 Wellington St		
20) U28 Ferry Brae from its junction with U50 Kirk Street to its junction with A885 Argyll Street.		1. From 17:00 on the 19 th June 2026 to 22.54 on the 19 th June 2026
Alternative route: A815 Alexandra Parade UCR44 John Street UCR 053 McArthur St B8042 Victoria Rd A815 Wellington St		

This page and the preceding 6 pages comprise Part 1 of Schedule 1 to the foregoing Motor Sport Order by Argyll and Bute Council

Authorised Signatory



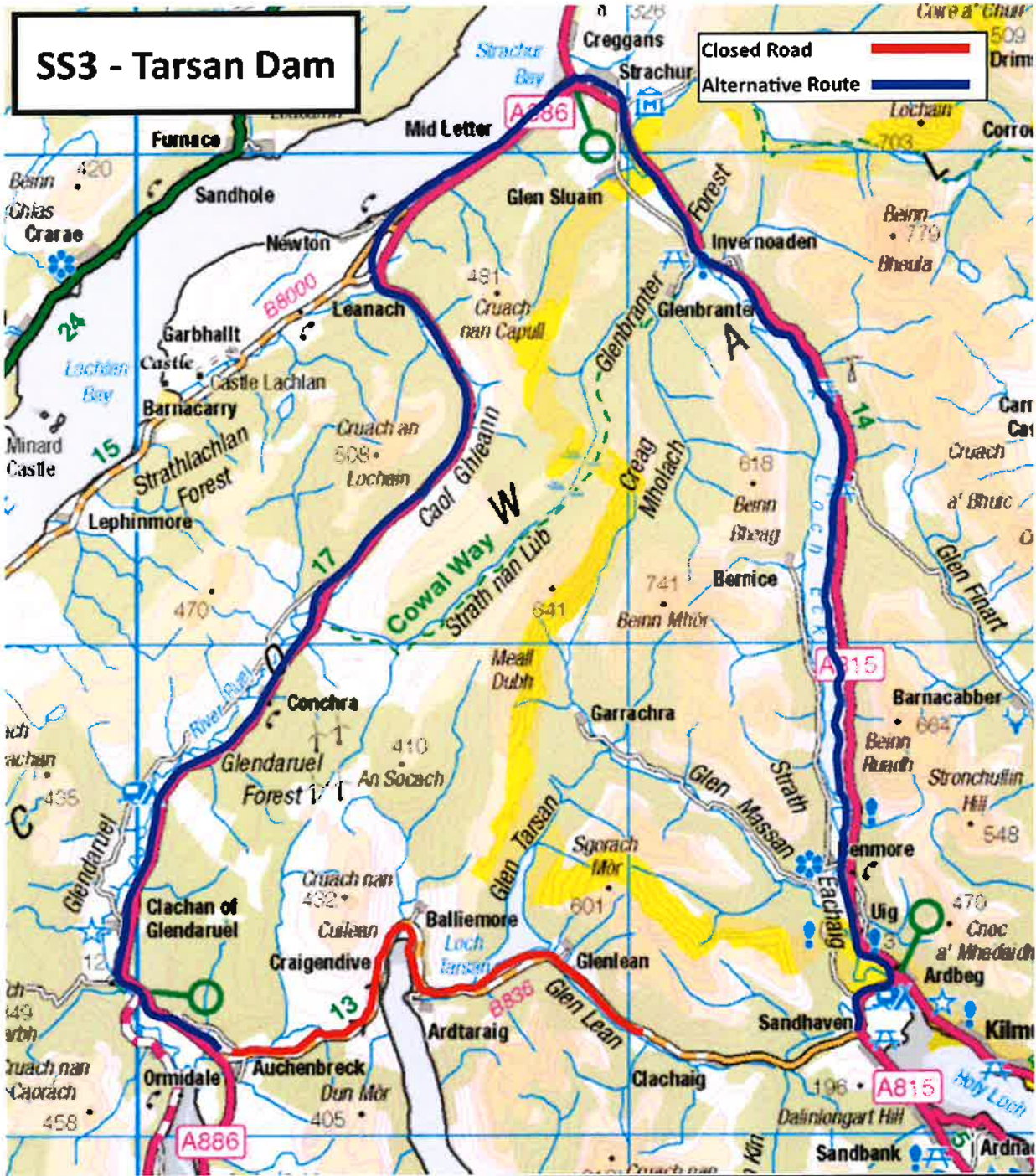

**SCHEDULE 1
PART 2 – MAPS
PROHIBITED OR RESTRICTED ROADS AND ALTERNATIVE ROUTES**




Authorised Signatory



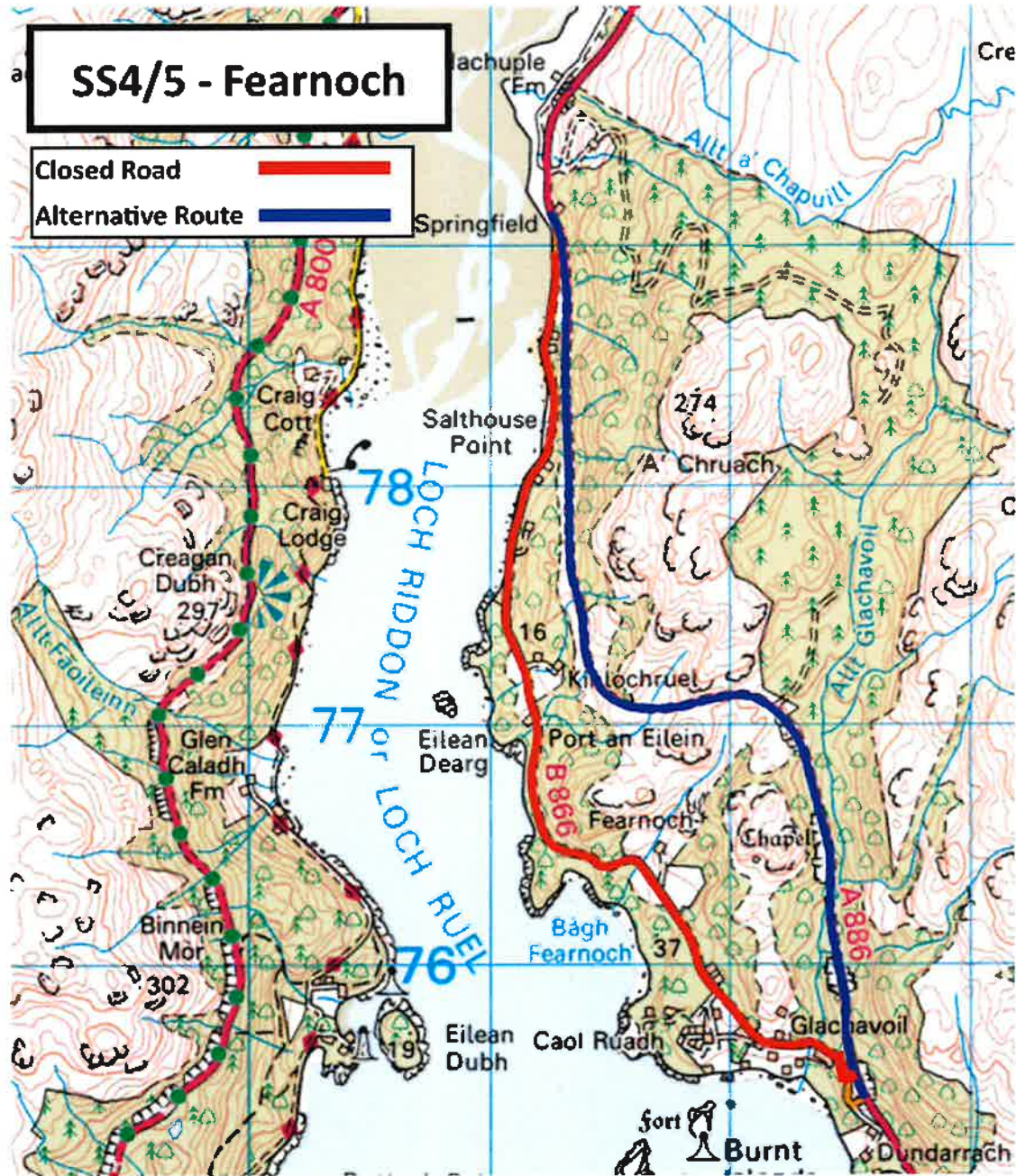
**SCHEDULE 1
PART 2 – MAPS
PROHIBITED OR RESTRICTED ROADS AND ALTERNATIVE ROUTES**



Authorised Signatory 

[Faint, illegible text or stamp]

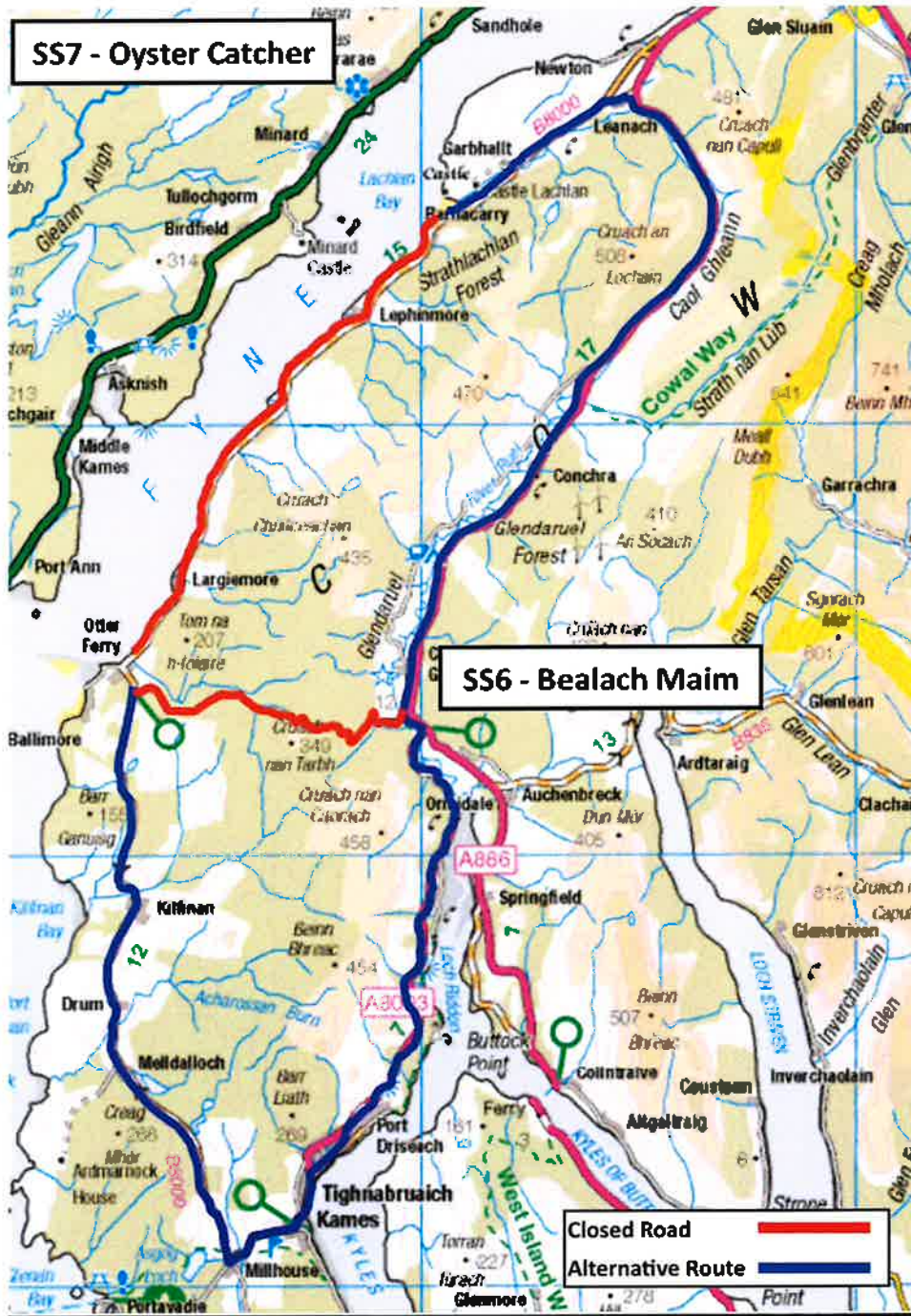
SCHEDULE 1
PART 2 – MAPS
PROHIBITED OR RESTRICTED ROADS AND ALTERNATIVE ROUTES




Authorised Signatory



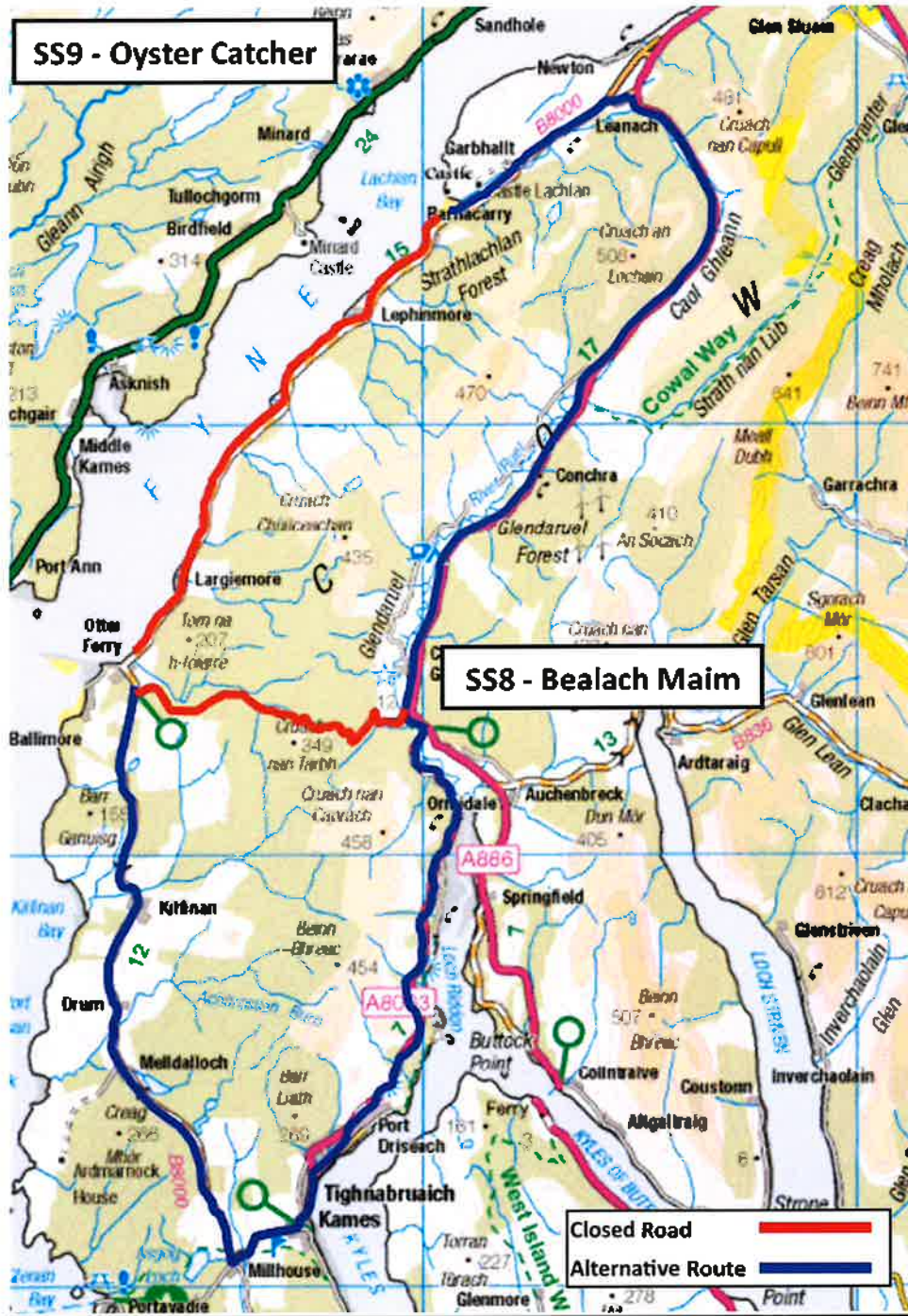
**SCHEDULE 1
PART 2 – MAPS
PROHIBITED OR RESTRICTED ROADS AND ALTERNATIVE ROUTES**



Authorised Signatory



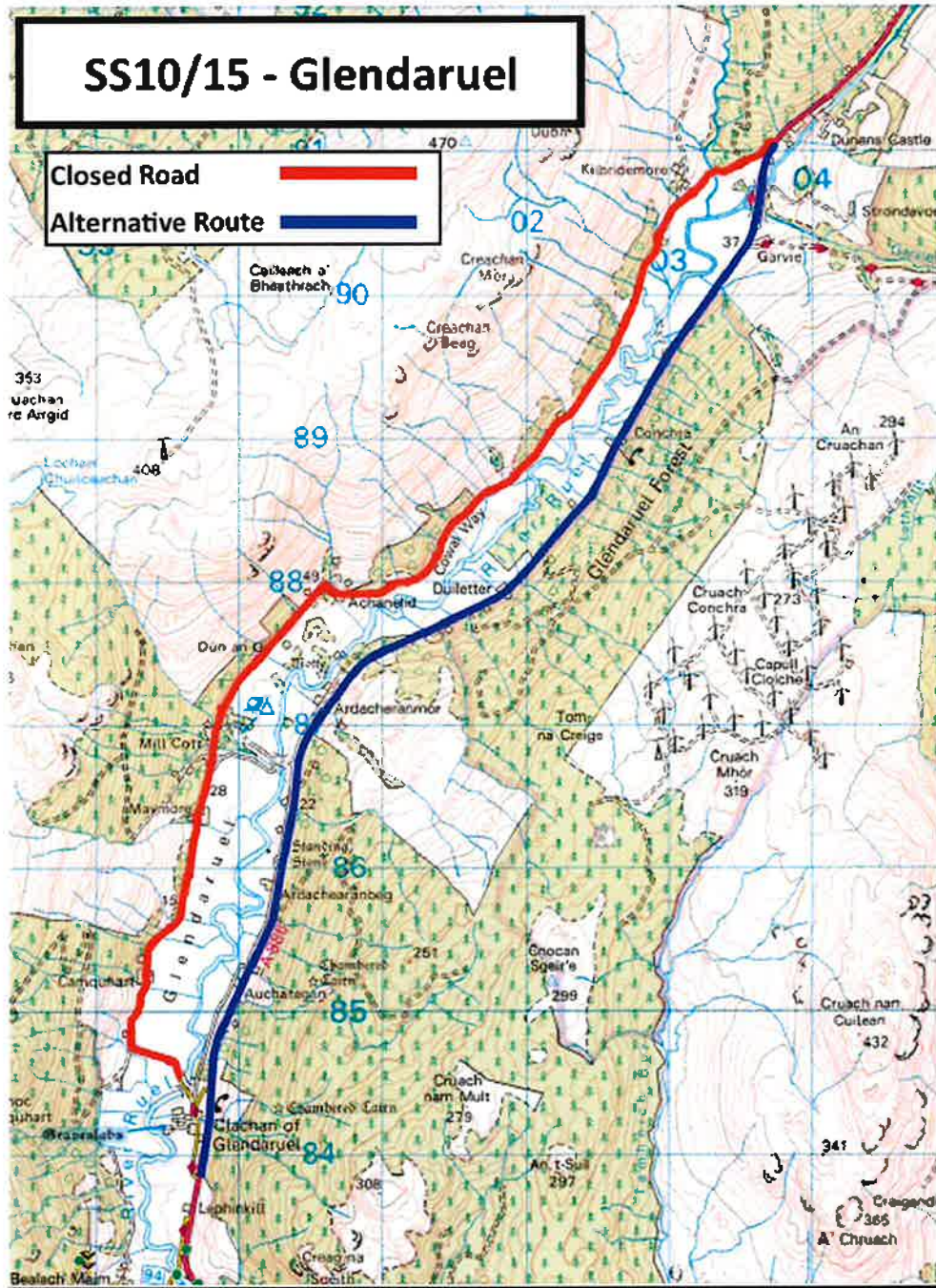

**SCHEDULE 1
PART 2 – MAPS
PROHIBITED OR RESTRICTED ROADS AND ALTERNATIVE ROUTES**



Authorised Signatory



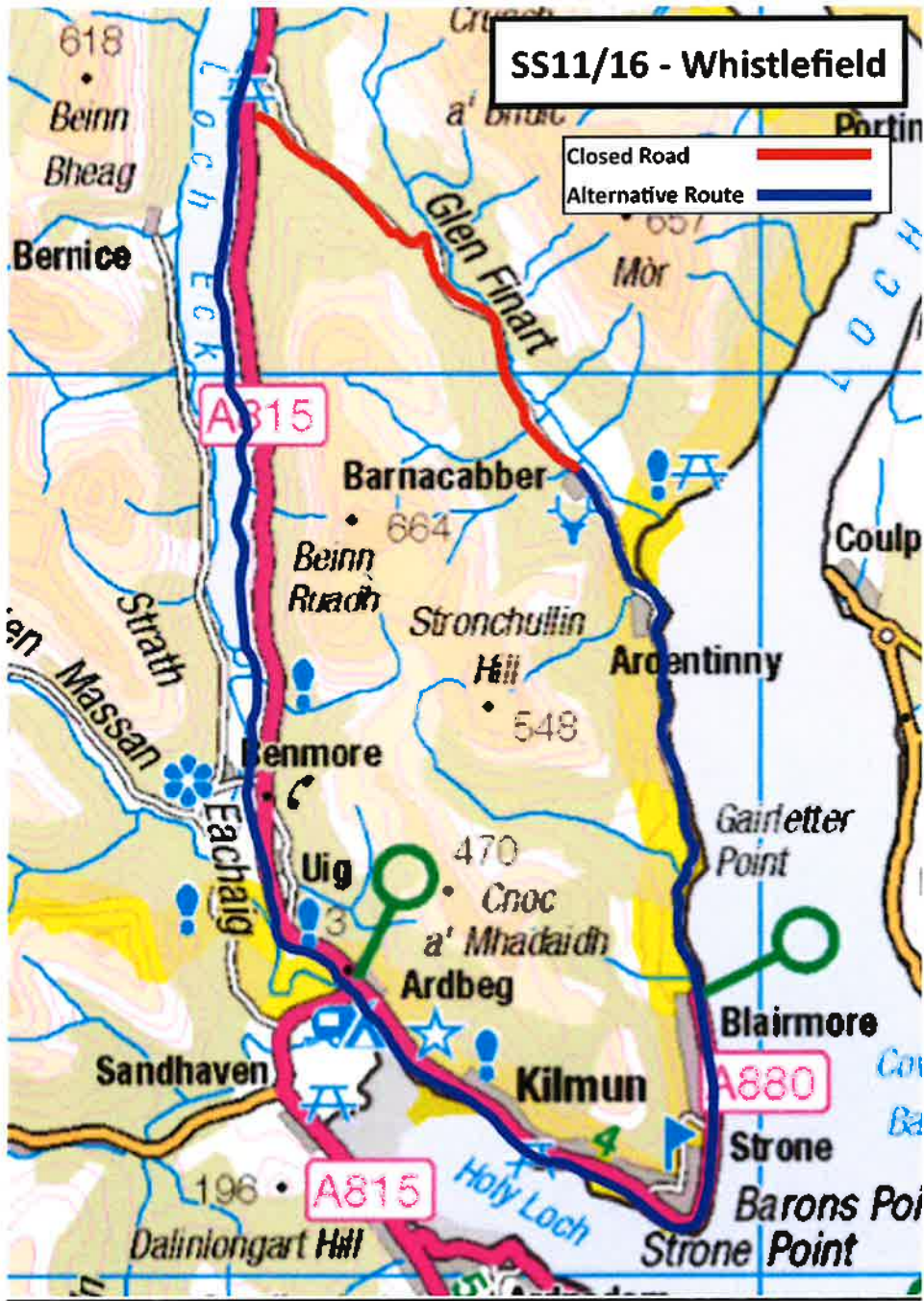
SCHEDULE 1
PART 2 – MAPS
PROHIBITED OR RESTRICTED ROADS AND ALTERNATIVE ROUTES



Authorised Signatory



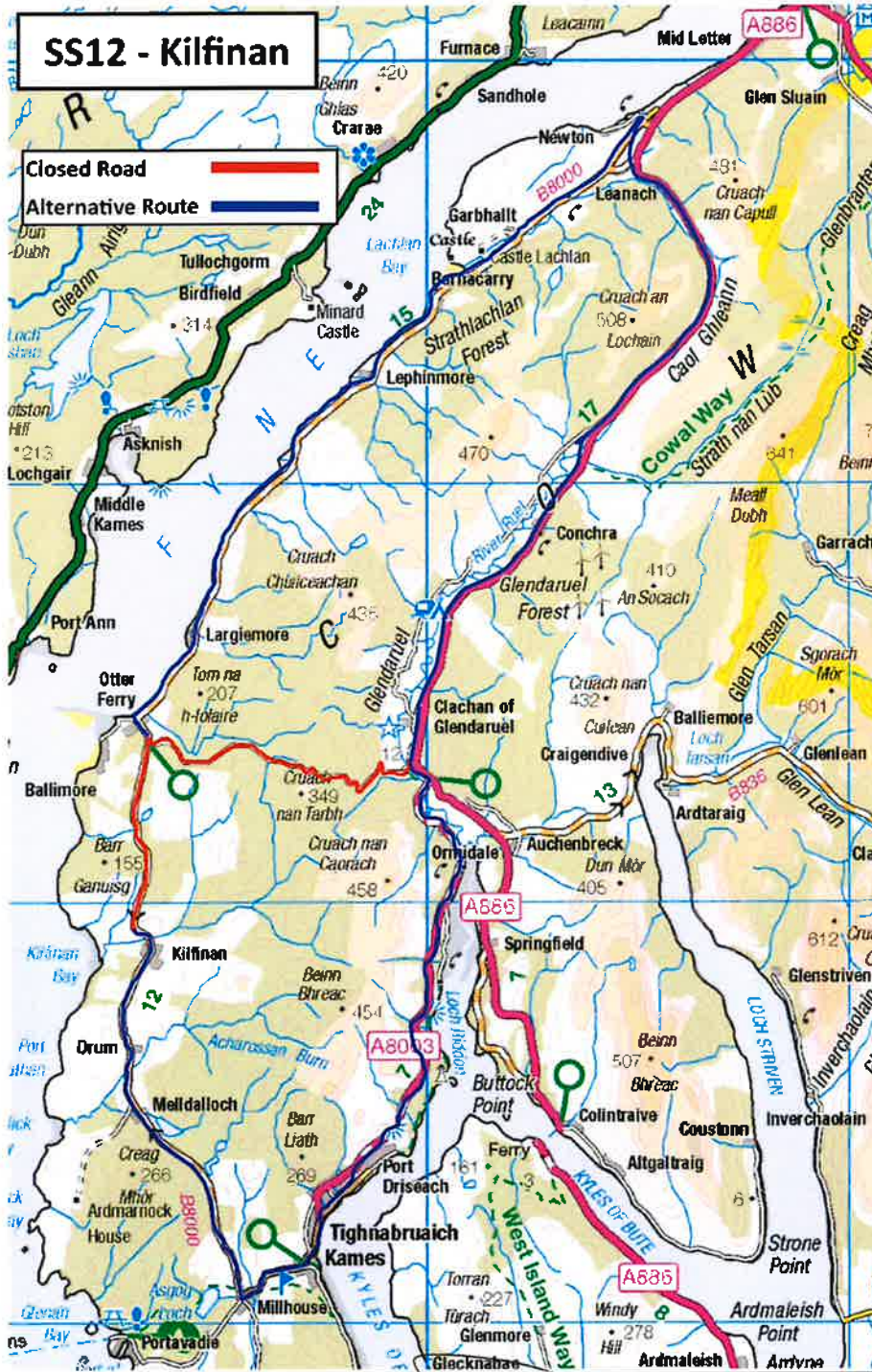
SCHEDULE 1
PART 2 – MAPS
PROHIBITED OR RESTRICTED ROADS AND ALTERNATIVE ROUTES



Authorised Signatory



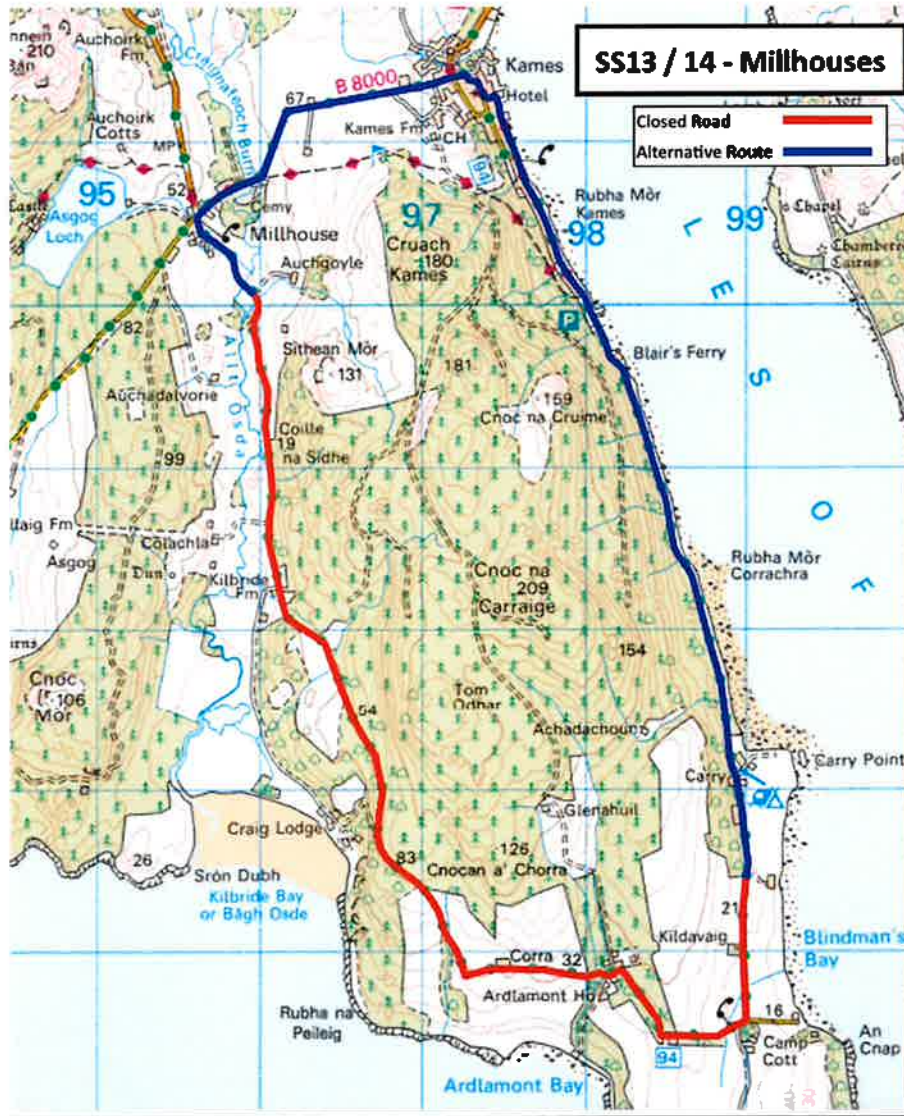
**SCHEDULE 1
PART 2 – MAPS
PROHIBITED OR RESTRICTED ROADS AND ALTERNATIVE ROUTES**



Authorised Signatory

The stamp is circular and contains the text "KILFINAN COUNCIL" around the perimeter. In the center, there is a date stamp that reads "15/05/2017".

SCHEDULE 1
PART 2 – MAPS
PROHIBITED OR RESTRICTED ROADS AND ALTERNATIVE ROUTES

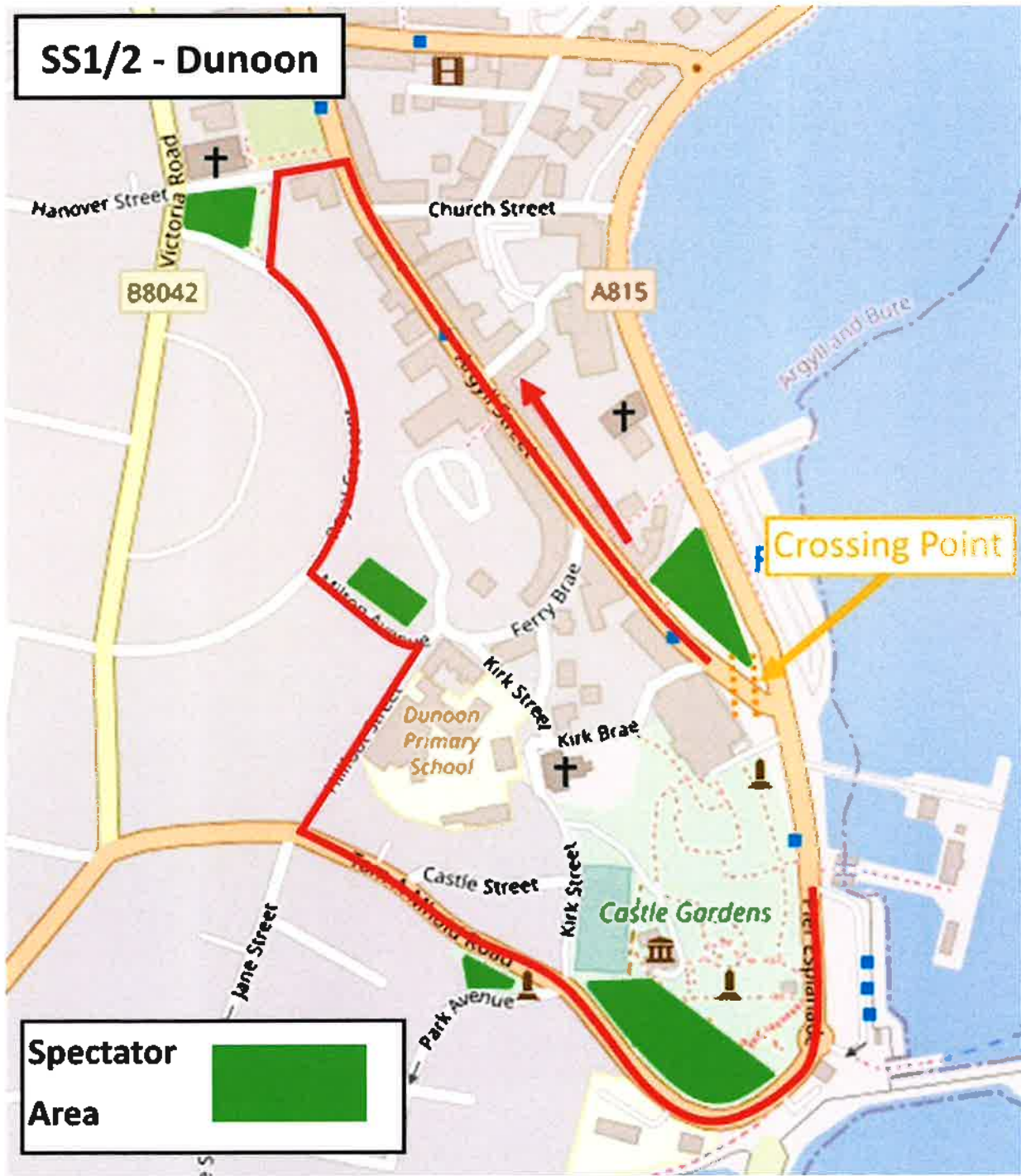


This page and the preceding 8 pages comprise Part 2 of Schedule 1 to the foregoing Motor Sport Order by Argyll and Bute Council

Authorised Signatory



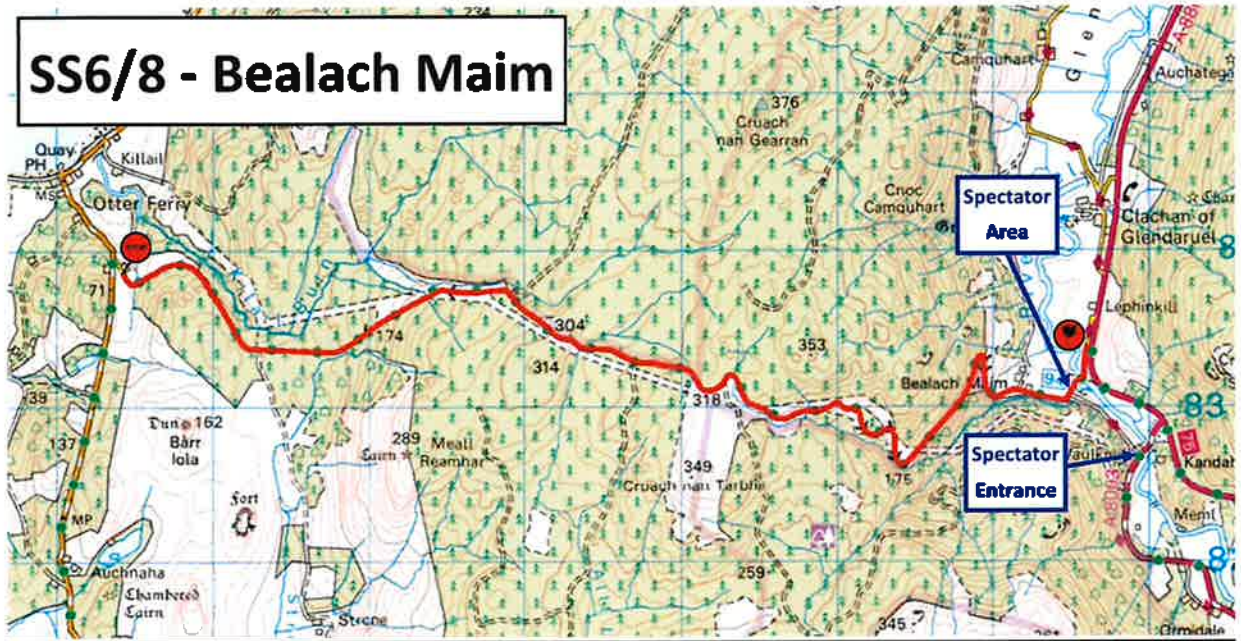
**SCHEDULE 1
PART 3 – MAPS
AREAS WHICH WILL BE AVAILABLE FOR OCCUPATION BY SPECTATORS**



Authorised Signatory



SCHEDULE 1
PART 3 – MAPS
AREAS WHICH WILL BE AVAILABLE FOR OCCUPATION BY SPECTATORS

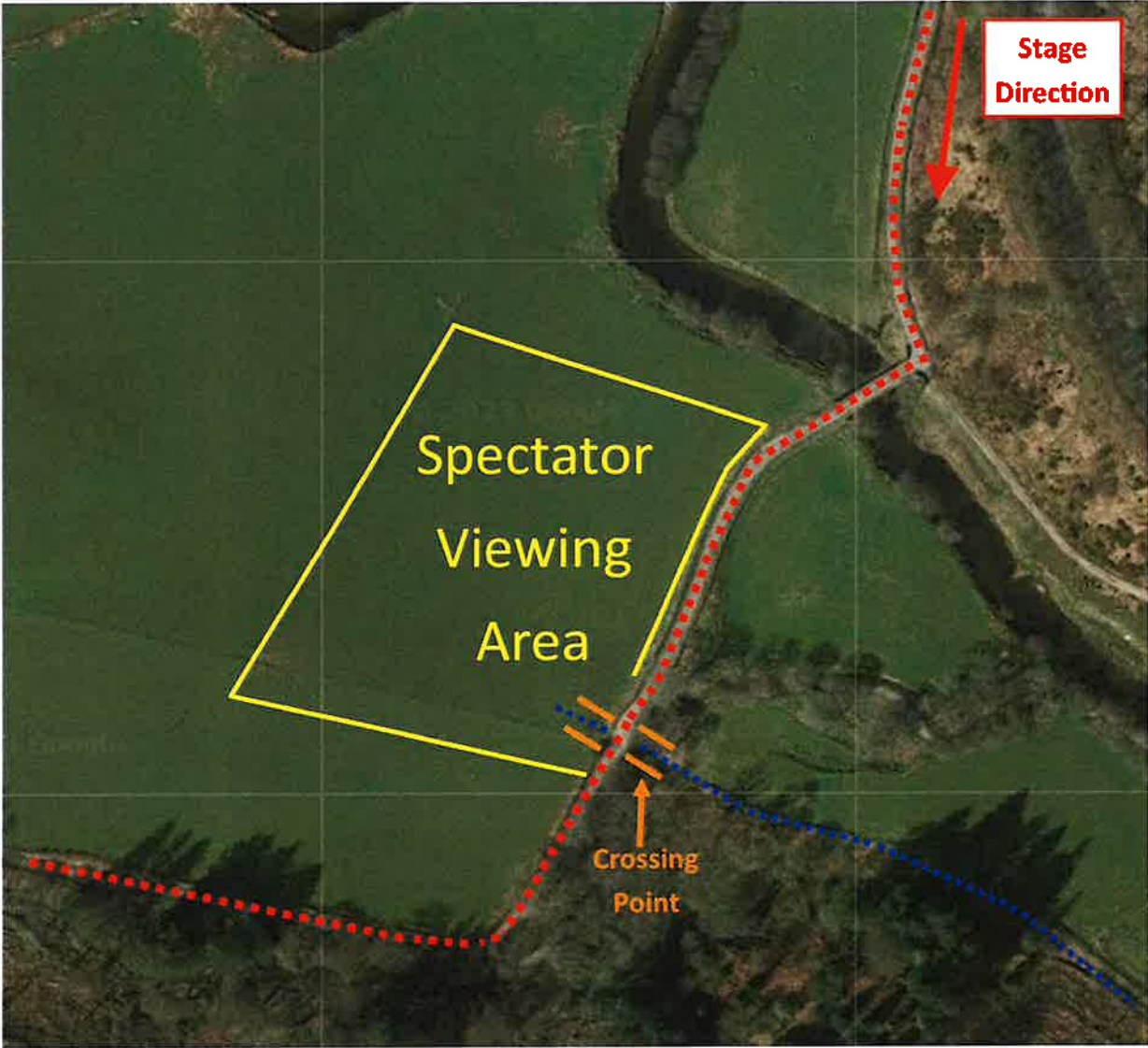


Authorised Signatory



SCHEDULE 1
PART 3 – MAPS
AREAS WHICH WILL BE AVAILABLE FOR OCCUPATION BY SPECTATORS

Spectator Area for SS6/8 Bealach Maim – satellite view

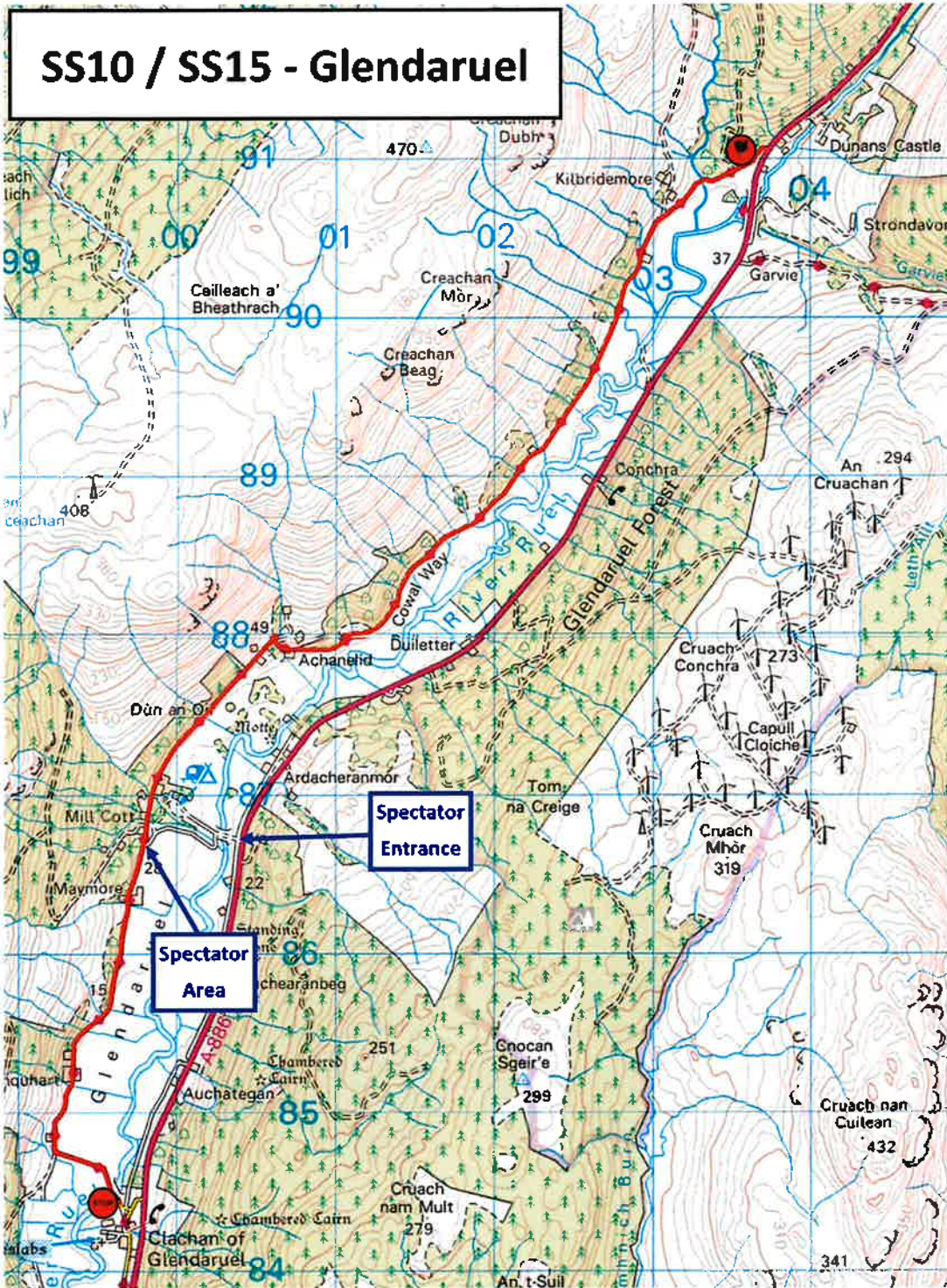


Authorised Signatory

A handwritten signature in black ink, consisting of several loops and a long horizontal stroke.



SCHEDULE 1
PART 3 – MAPS
AREAS WHICH WILL BE AVAILABLE FOR OCCUPATION BY SPECTATORS



Authorised Signatory



SCHEDULE 1
PART 3 – MAPS
AREAS WHICH WILL BE AVAILABLE FOR OCCUPATION BY SPECTATORS

Spectator Area for SS10/15 Glendaruel – satellite view

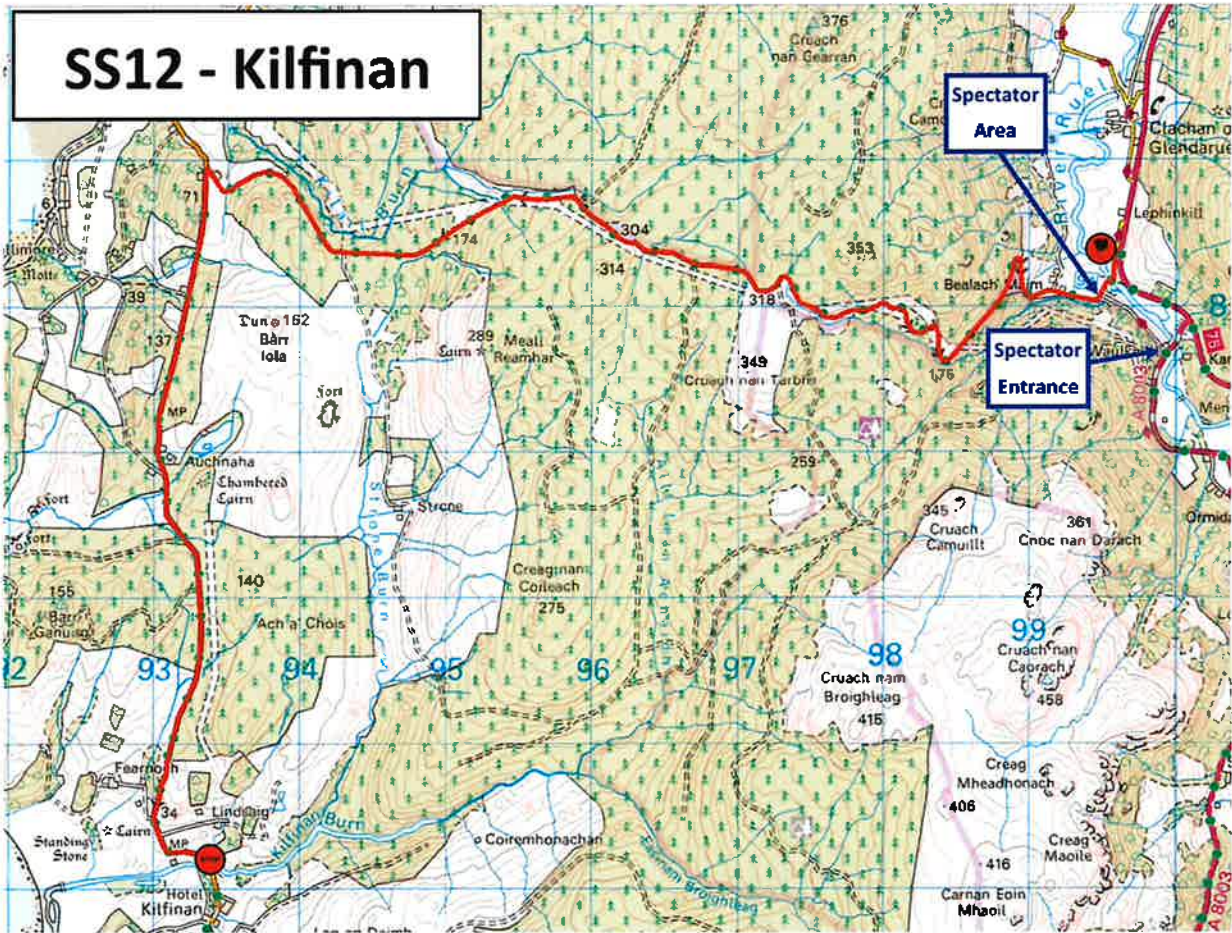


Authorised Signatory

A handwritten signature in black ink, consisting of several loops and a long horizontal stroke.



SCHEDULE 1
PART 3 – MAPS
AREAS WHICH WILL BE AVAILABLE FOR OCCUPATION BY SPECTATORS

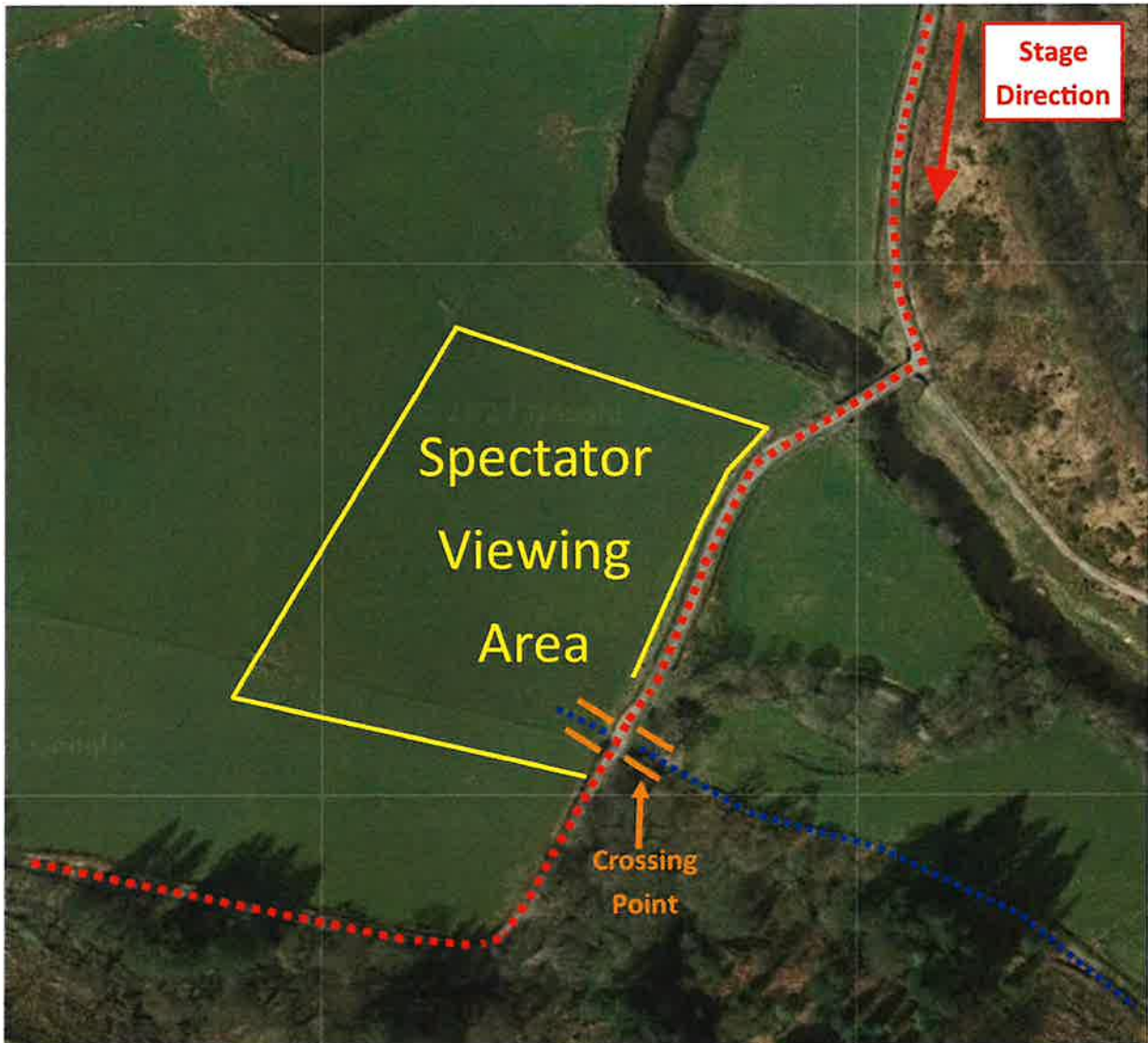


Authorised Signatory



SCHEDULE 1
PART 3 – MAPS
AREAS WHICH WILL BE AVAILABLE FOR OCCUPATION BY SPECTATORS

Spectator Area for SS12 Kilfinan – satellite view



This page and the preceding 6 pages comprise of Part 3 of Schedule 1 to the foregoing Motor Sport Order by Argyll and Bute Council


Authorised Signatory

A handwritten signature in black ink, consisting of a stylized, cursive name.



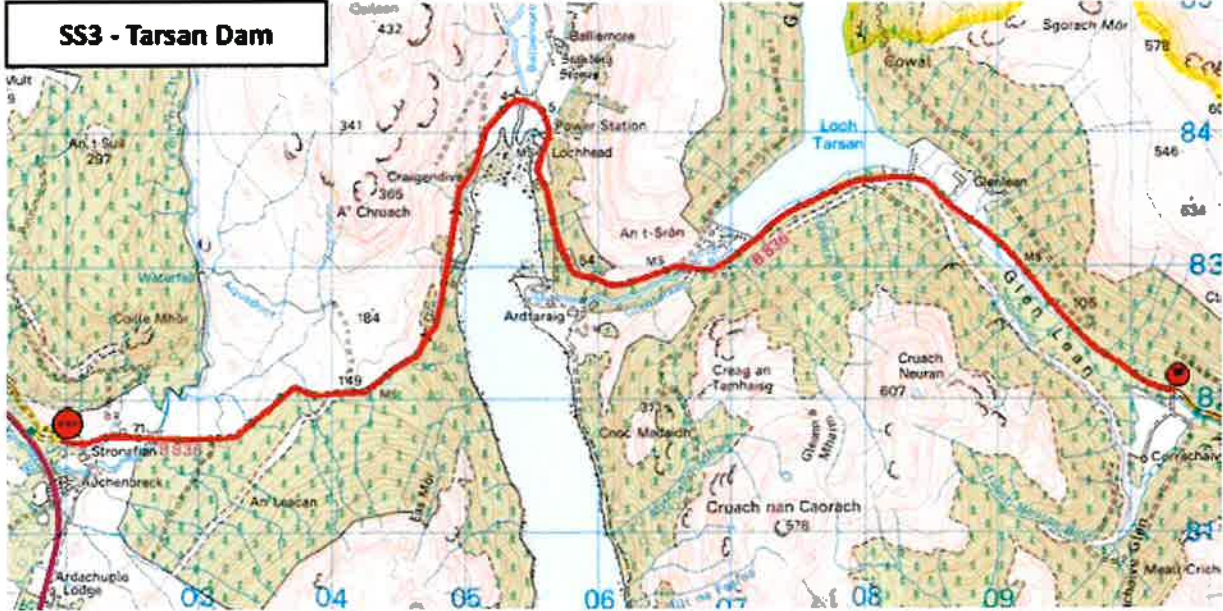
SCHEDULE 1
PART 4 – MAPS
AUTHORISED ROUTES TO BE FOLLOWED BY PARTICIPANTS





Authorised Signatory 



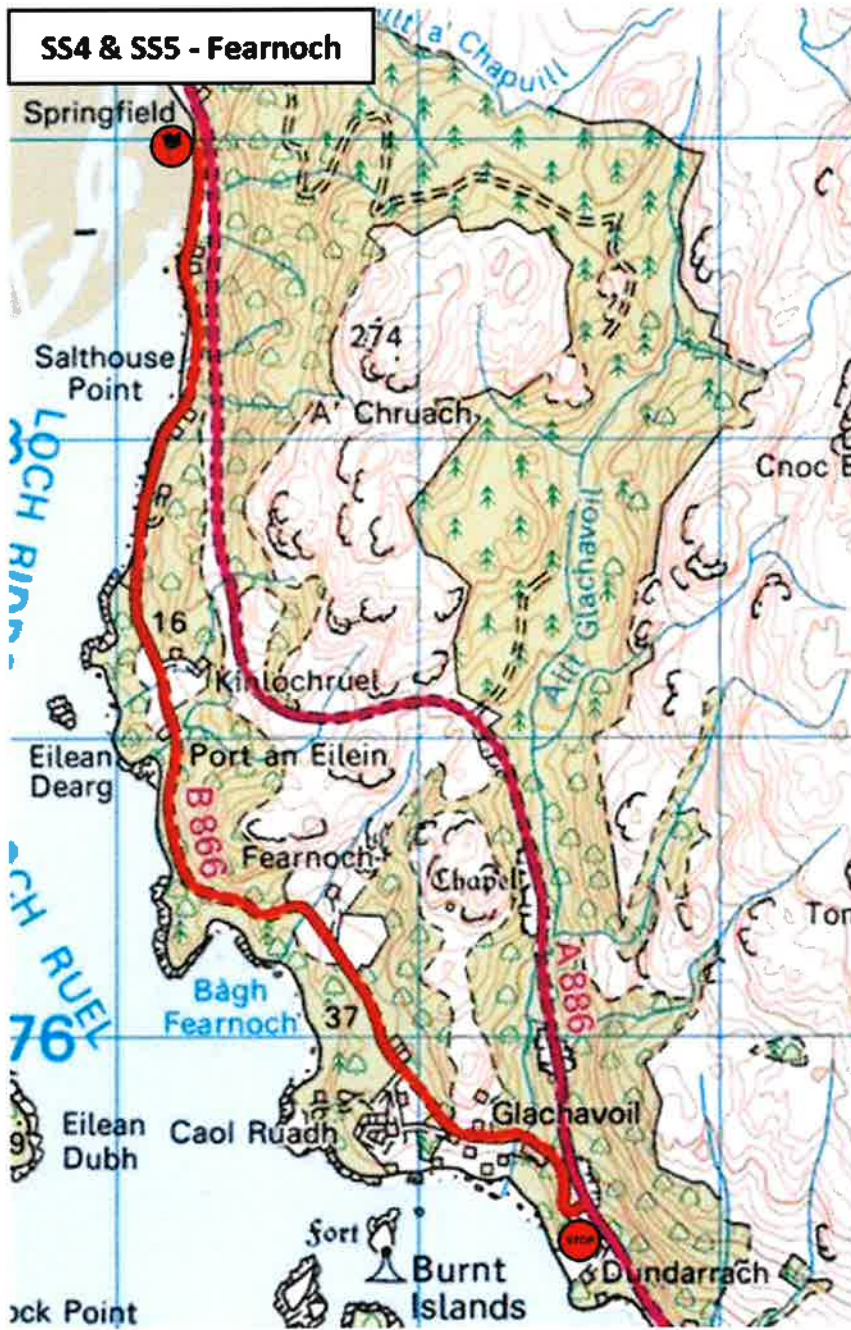
SCHEDULE 1
PART 4 – MAPS
AUTHORISED ROUTES TO BE FOLLOWED BY PARTICIPANTS



Authorised Signatory 



SCHEDULE 1
PART 4 - MAPS
AUTHORISED ROUTES TO BE FOLLOWED BY PARTICIPANTS

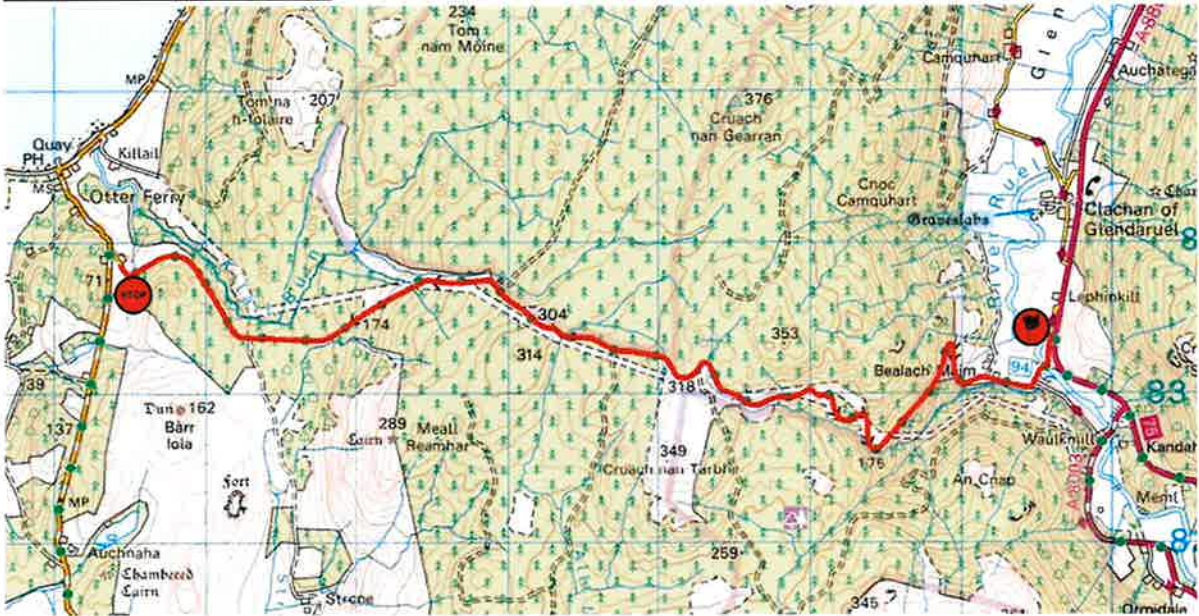



Authorised Signatory




SCHEDULE 1
PART 4 – MAPS
AUTHORISED ROUTES TO BE FOLLOWED BY PARTICIPANTS

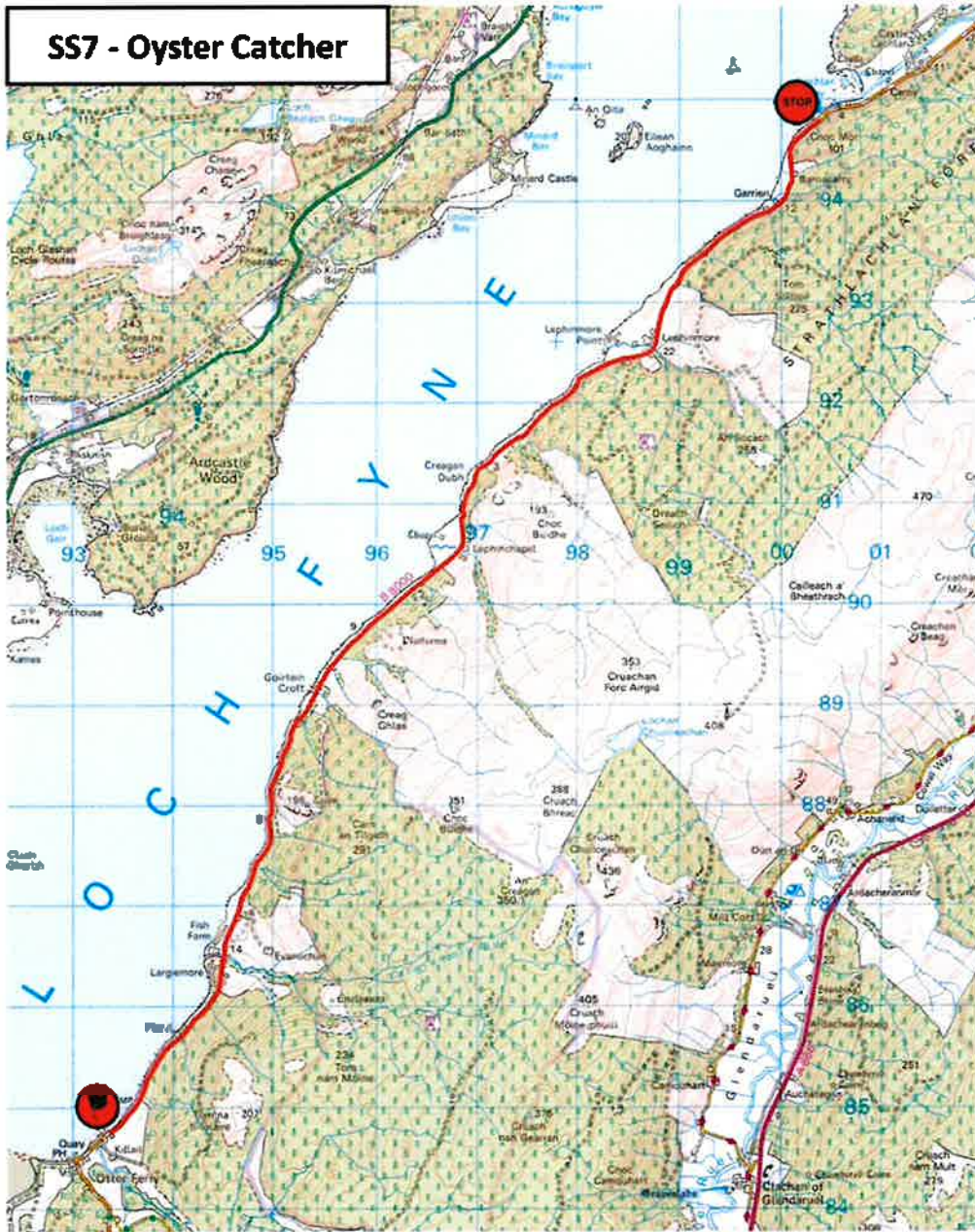
SS6 - Bealach Maim



Authorised Signatory 



SCHEDULE 1
PART 4 - MAPS
AUTHORISED ROUTES TO BE FOLLOWED BY PARTICIPANTS

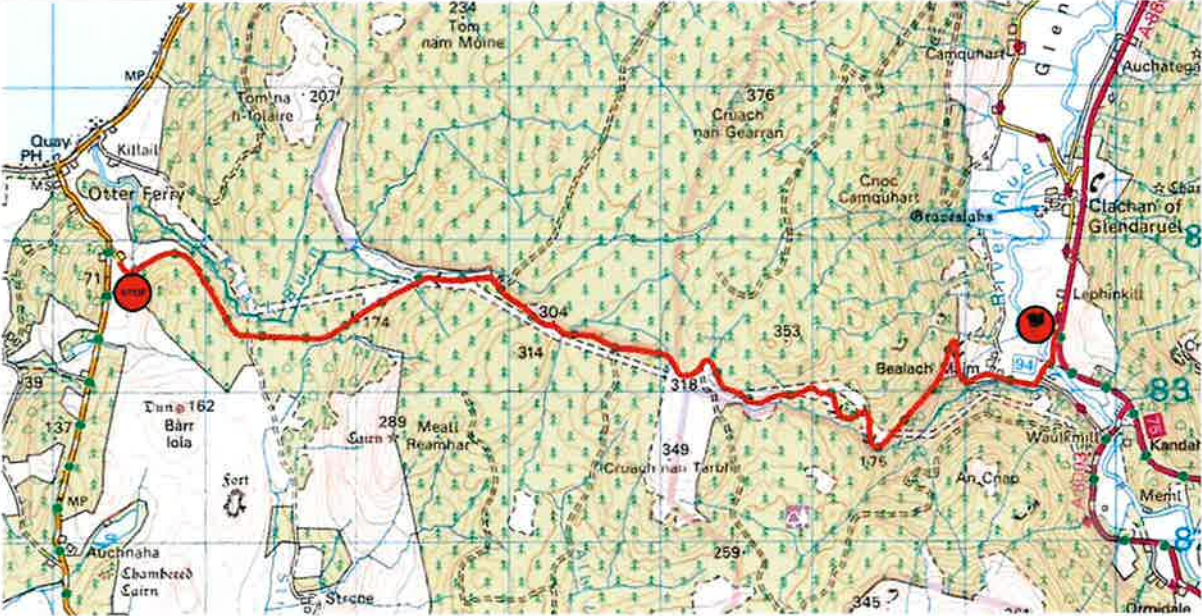



Authorised Signatory



SCHEDULE 1
PART 4 – MAPS
AUTHORISED ROUTES TO BE FOLLOWED BY PARTICIPANTS

SS8 - Bealach Maim



Authorised Signatory 



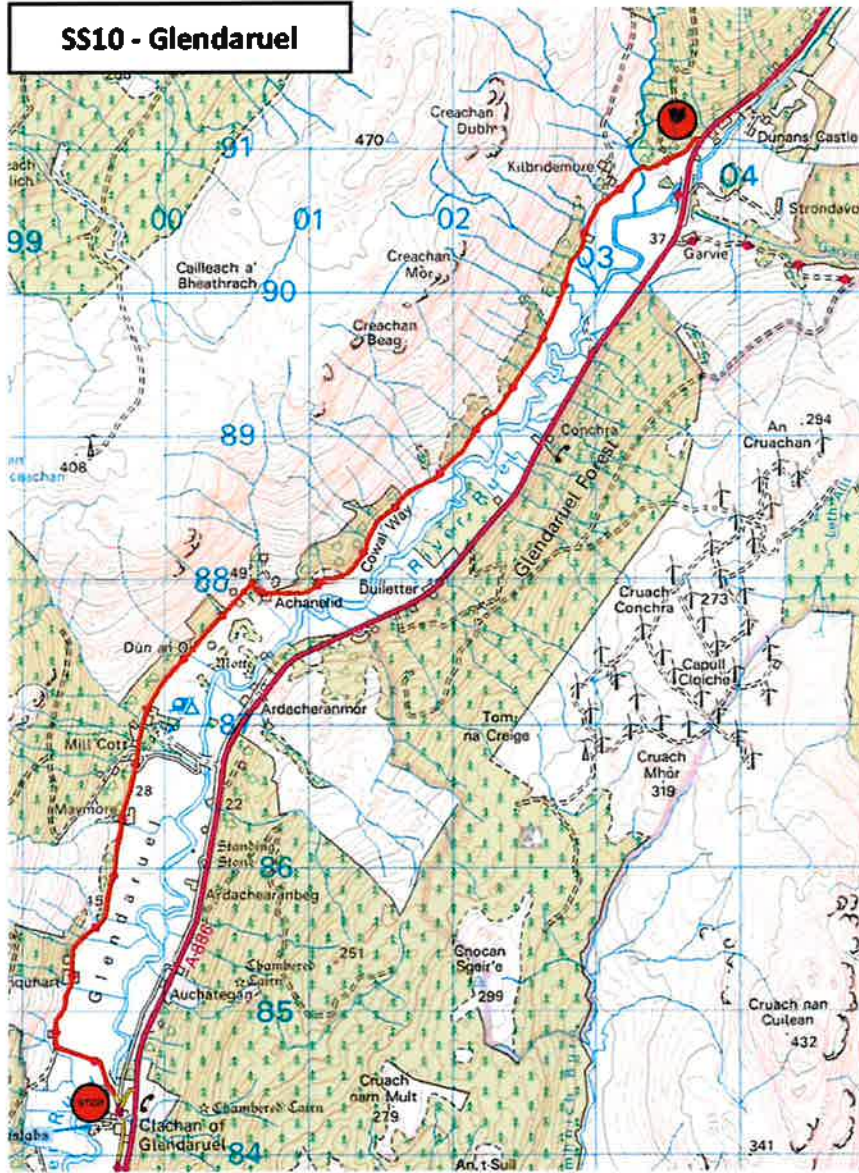
SCHEDULE 1
PART 4 – MAPS
AUTHORISED ROUTES TO BE FOLLOWED BY PARTICIPANTS



Authorised Signatory



SCHEDULE 1
PART 4 – MAPS
AUTHORISED ROUTES TO BE FOLLOWED BY PARTICIPANTS

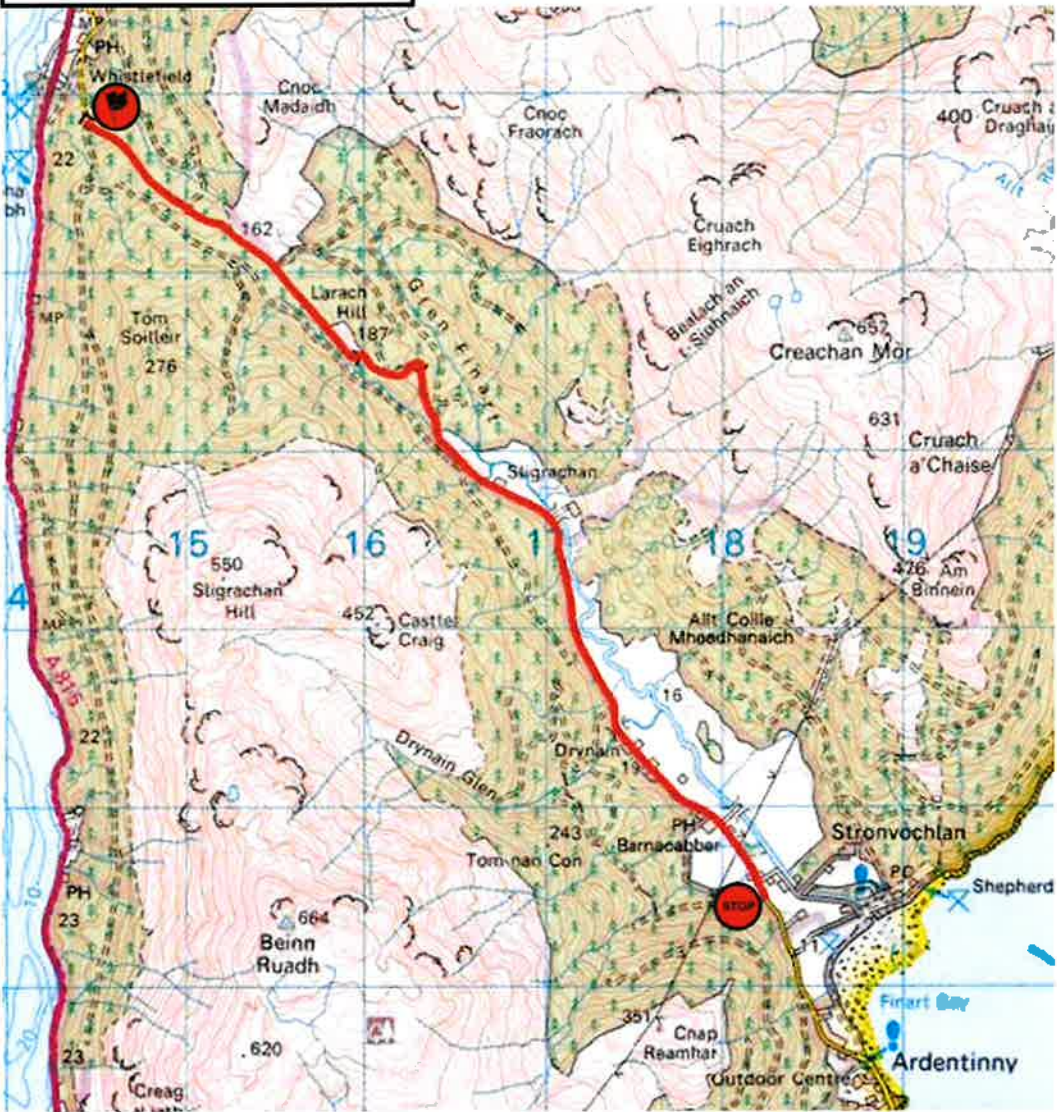


Authorised Signatory



SCHEDULE 1
PART 4 – MAPS
AUTHORISED ROUTES TO BE FOLLOWED BY PARTICIPANTS

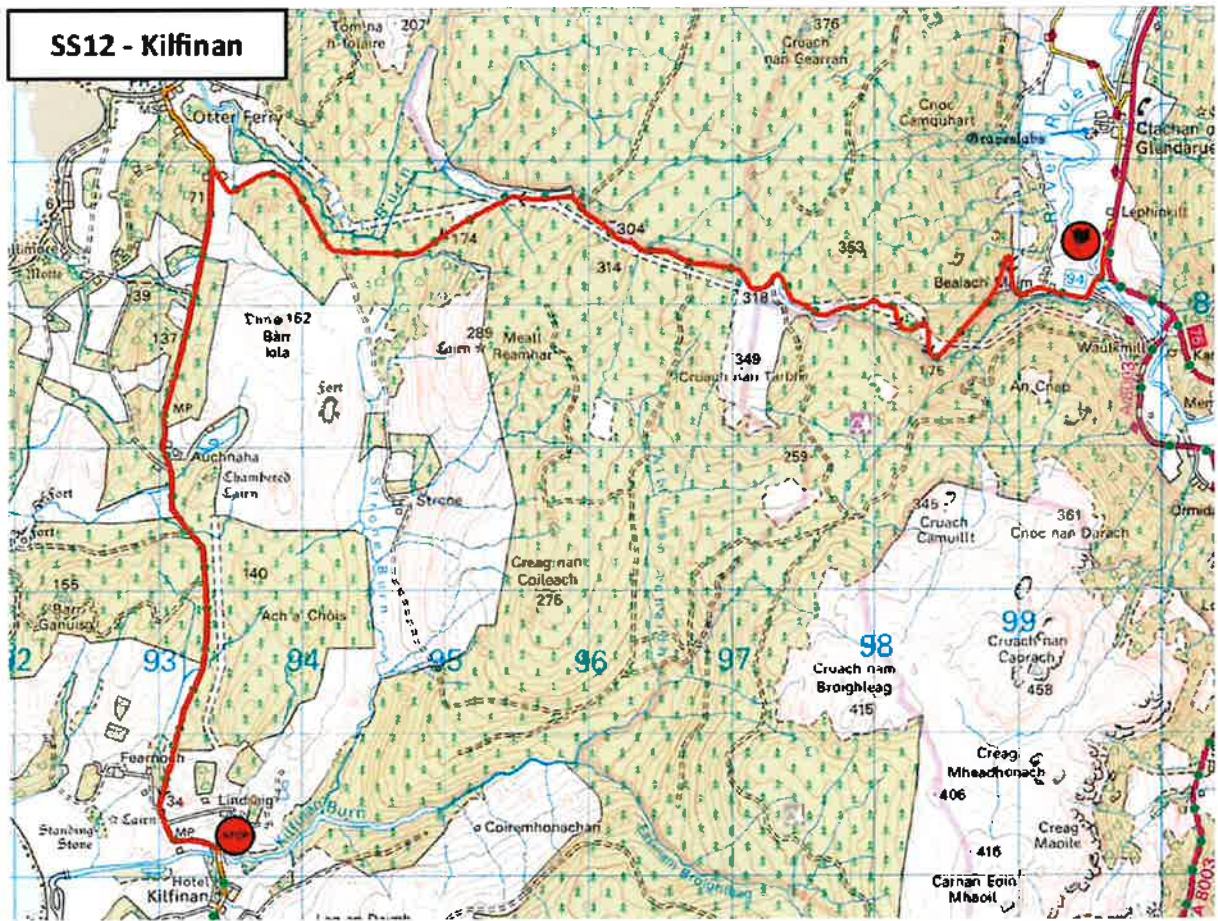
SS11 - Whistlefield




Authorised Signatory



SCHEDULE 1
PART 4 – MAPS
AUTHORISED ROUTES TO BE FOLLOWED BY PARTICIPANTS

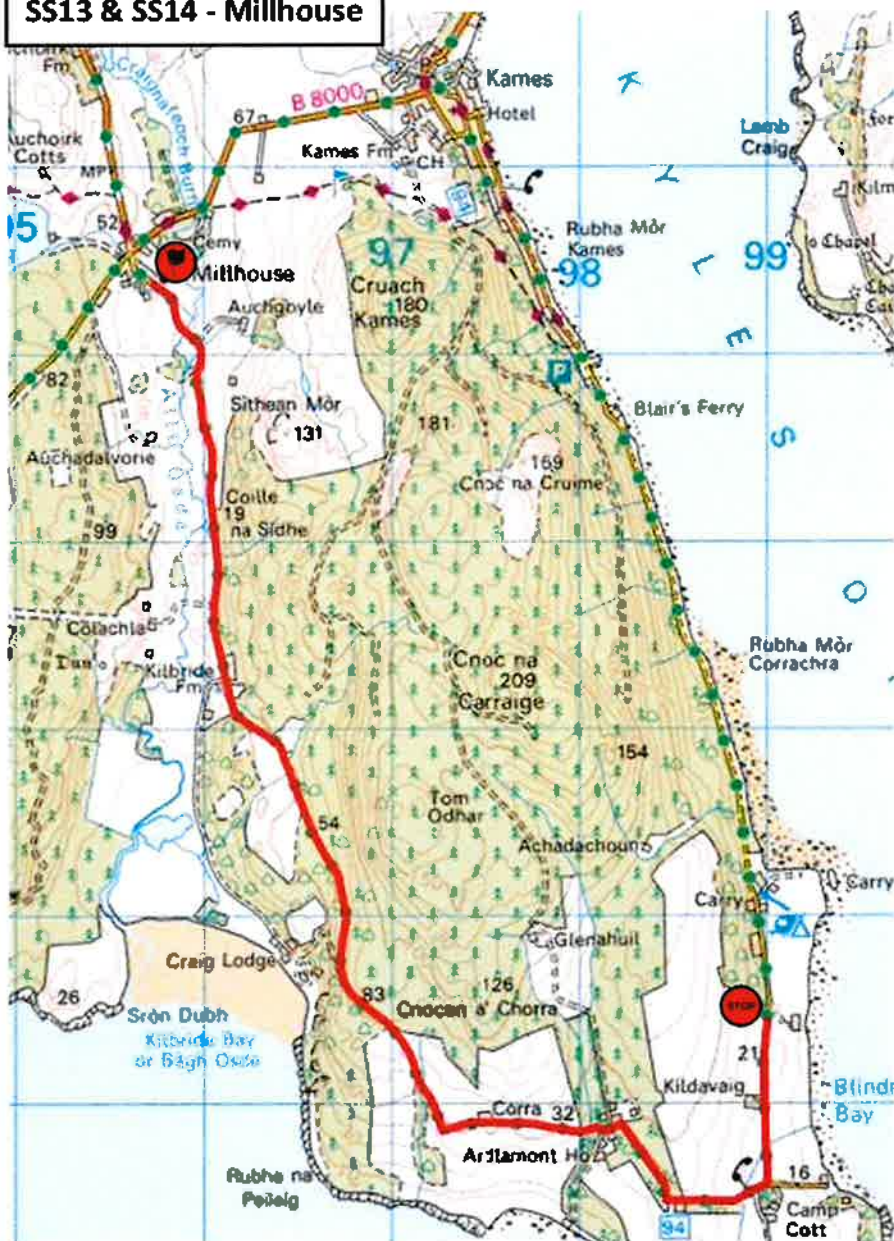


Authorised Signatory 



SCHEDULE 1
PART 4 – MAPS
AUTHORISED ROUTES TO BE FOLLOWED BY PARTICIPANTS

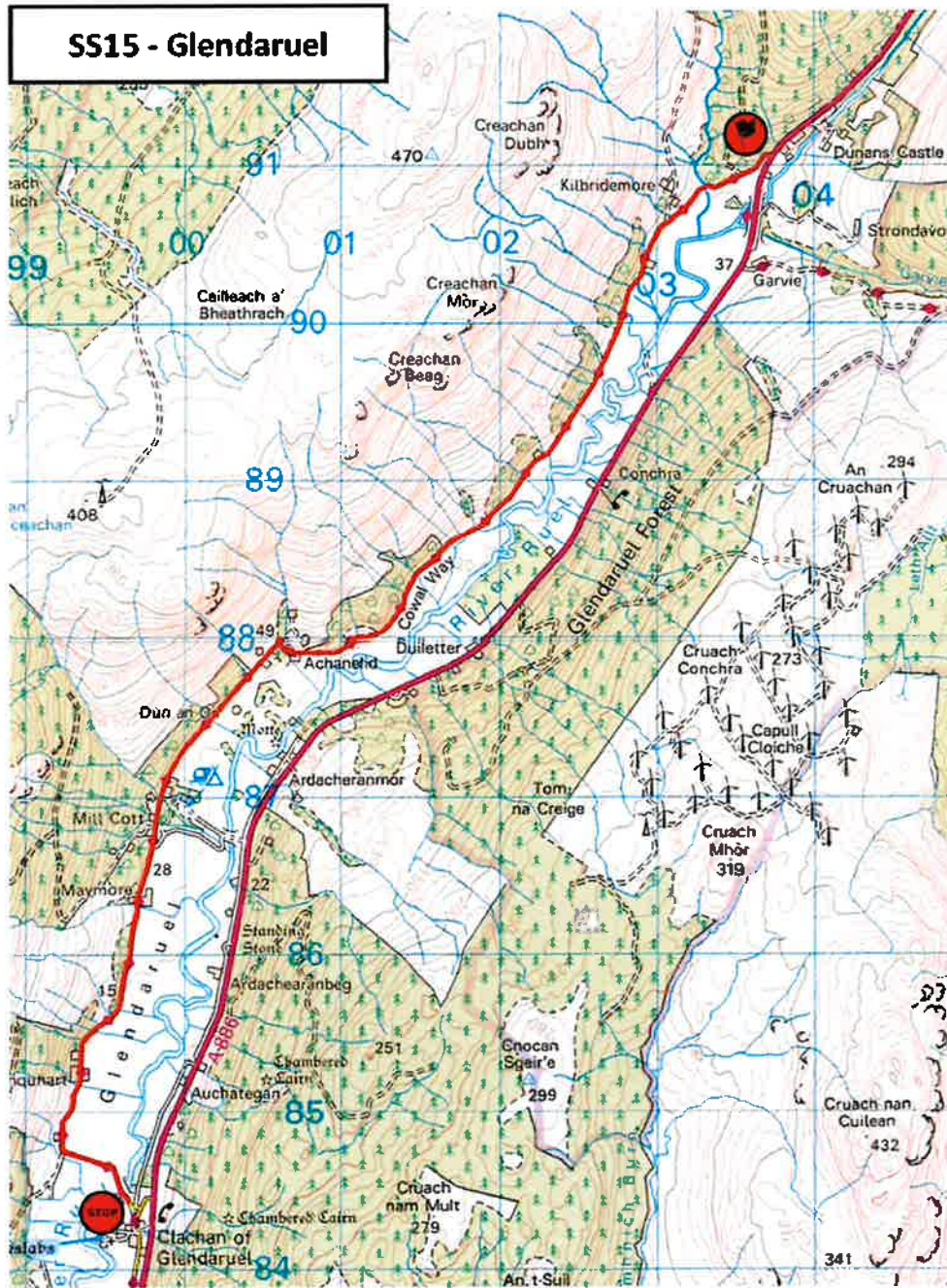
SS13 & SS14 - Millhouse



Authorised Signatory



SCHEDULE 1
PART 4 – MAPS
AUTHORISED ROUTES TO BE FOLLOWED BY PARTICIPANTS

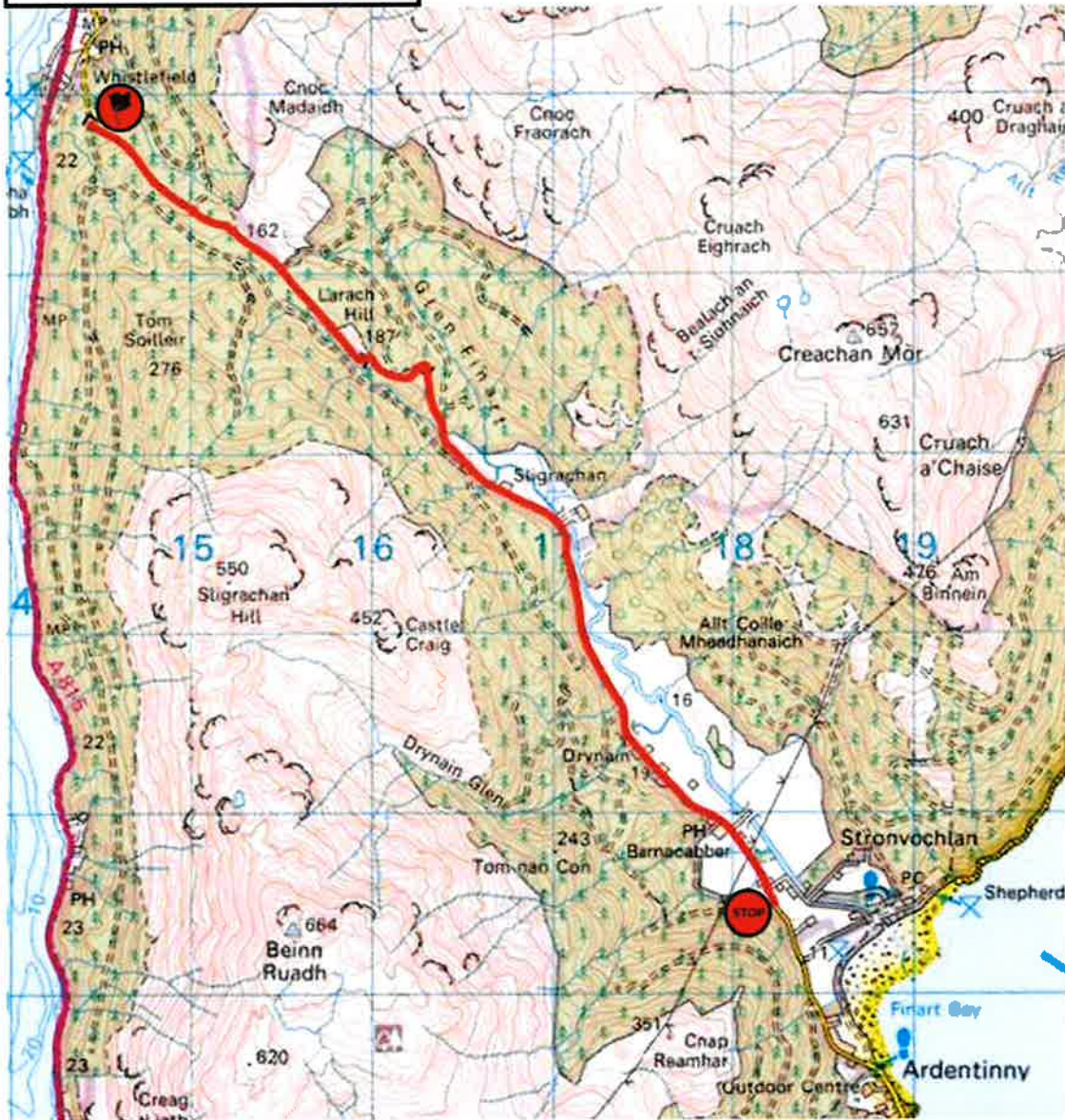


Authorised Signatory



SCHEDULE 1
PART 4 – MAPS
AUTHORISED ROUTES TO BE FOLLOWED BY PARTICIPANTS

SS16 - Whistlefield



This page and the preceding 12 pages comprise Part 4 of Schedule 1 to the foregoing Motor Sport Order by Argyll and Bute Council

Authorised Signatory



**SCHEDULE 2
PERMIT**



**Organising Permit/
Certificate of Exemption**

Motorsport UK
141 Command Works
Bloxham Motion
OX27 8FY
Tel: 0175 376 5000

OFFICIAL DOCUMENT

Event Name	Argyll Rally 2026
Event Permit Number	#205348
Event Start Date	2026-06-19
Event End Date	2026-06-20
Permit Type	Stage Rallying - Over 55 Miles
Permit Grade	Interclub
Organising Club	Mull Car Club
Date Issued	2025-12-12
Permit Notes	• Venue: Dunoon Stadium, PA23 7RL

Motorsport UK Association Ltd (formerly Royal Automobile Club Motor Sports Association Limited) authorises your Club to organise the Event detailed above subject to compliance with the Motorsport UK (ASN) National Competition Rules and all other relevant requirements of the ASN. Your attention is drawn to the conditions printed on the reverse of this form and those stated hereunder.

If applicable, the event has been authorised under the Motor Vehicles (Off Road Events) Regulations 1995 (as amended), see overleaf.

This Permit/Certificate of Exemption and the cover it confers is valid in accordance with ASN National Competition Rules and any Terms issued to the Organising Club

A large, stylized handwritten signature in black ink, located at the bottom right of the page below a horizontal line.

SCHEDULE 2 PERMIT



Organising Permit/ Certificate of Exemption

Motorsport UK
343 Cannon Road Works
Bicester Northon
OX27 8FY
Tel: 0175 376 5000

TRACK LICENCE

For Race, Speed & Kart Events, this Permit is only valid if a Track Licence has been issued. This is not applicable to other Event types.

ALL EVENTS

Post-event paperwork, payment, and participant declarations must be submitted to the ASN within 30 days of the event. These can be completed electronically via the Motorsport Management Platform (Sport80).

Exceptionally for all Clubmans Events listed under NCI Ch.3 App.8 Art.3 – post event paperwork is only required if there has been an incident involving loss or damage to persons or property.

Please ensure the names of all senior officials are confirmed in the Event Supplementary Regulations. If organising a dual/multiple Permit Events, separate results must be issued for each status/Permit.

PER CAPITA FEES

The Permit per-capita fees are based on the number of Competitors signed on and in attendance. Team/Endurance races where two or more drivers share the driving of one vehicle entered, only one per capita fee is required per vehicle. Failure to do so may invoke late payment fees as set out in Ch.1 App.2 Art.5. The Permit Fees are published in Ch.1 App.2 Art.14.

Club Treasurers can process payments by logging into Sport80, submitting the Declaration of Numbers, and completing the transaction through the checkout basket.

NOTIFICATION OF SERIOUS INCIDENTS/FATALITIES

Stewards and Clerks are reminded that in the event of a fatality or potential fatality they should inform the ASN without delay on 07525 237 403.

ASN STEWARD/OBSERVER

For Events requiring an ASN Steward, details will be advised as soon as possible to the applicant. For meetings requiring an overnight stay for an ASN Steward, a contribution per night will be made for travel, accommodation, and out of pocket expenses. An ASN Observer may be appointed to Road Rally Events.

CANCELLATION

For events that are cancelled or postponed, please notify Competitionsanddubs@motorsportuk.org. Pre-paid Certificate of Exemption fees, as well as 12 Car and Scatter Rally fees, are only refundable under extraordinary circumstances.

INSURANCE

Subject to payment of fees, the Organising Club is entitled to the benefit of the ASN's Legal Liability and Personal Accident to Officials Policies as specified in Ch.1 App.3.

The insurance is conditional upon the organisers' compliance at all times with the ASN regulations and requirements and the policy conditions. In the case of any accident involving injury to any third party, the organisers should give notice to the ASN within 48 hours; for damage to their property, details must be provided within 7 days together with the fullest information in writing. No admission, offer, promise or payment shall be made by the organisers or its officials without the written consent of the Insurers and/or their Agents.

Should the landowner require a contract to be signed by the organising club, this must be forwarded to the ASN before the contract is entered into to ensure that the terms are covered by the ASN Master Policies. A copy of the ASN Public Liability Insurance schedule for clubs can be found at [Motorsport UK Public Liability Insurance](#).

PUBLIC HIGHWAY EVENTS - Motor Vehicles (Competitions & Trials) Regulations 1969 (as amended)

This event permit is not valid until a separate Authorisation has been issued under the above-mentioned Regulations or is of a type listed under Regulation 5.

Note Section 170 of the Road Traffic Act 1988 and Rule 286 of the Highway Code. Any injury incidents must be reported to the Police Authority. Details must also be included in the Stewards Report to the ASN. Clubs are obliged to remind competitors of their statutory duty to stop and/or report any accident as required by the Road Traffic Act.

OFF-ROAD EVENTS - The Motor Vehicles (Off Road Events) Regulations 1995 (as amended)

This authorisation may be revoked before the event or while it is being held if at any time the event does not comply with the Regulations, the relevant ASN National Competition Rules as approved for this event, and any specific conditions specified overleaf.

The Road Traffic Act 1991 includes regulations which make dangerous or careless driving in a public place an offence. Section 13A of that act provides for the Motor Vehicles (Off Road Events) Regulations 1995 (as amended) and the issue of the ASN Permit exempts competitors from the appropriate sections of the Act (Sections 1, 2 & 3) whilst driving within the rules of the competition.

This Permit/Certificate of Exemption and the cover it confers is valid in accordance with ASN National Competition Rules and any Terms issued to the Organising Club

Event Permit Number: #205348

Page 2 of 2

This page and the preceding 1 page comprise Schedule 2 of the foregoing Motor Sport Order by Argyll and Bute Council

Authorised Signatory



SCHEDULE 3
Conditions

1. The Event may only take place between the hours as detailed in Schedule 1 of the foregoing Order on Friday 19th day of June 2026 and Saturday 20th day of June 2026.
2. The Event may only take place on the public roads listed in Part 1 of Schedule 1 of the foregoing Order and shown coloured red on the maps comprising Part 2 of Schedule 1 of the foregoing Order.
3. The Promoter shall at all times during the holding of the Event comply with and ensure compliance with the requirements of the permit issued to them and attached at Schedule 2 of the foregoing Order and the following requirements:
 - i. ensure the Event does not take place unless a final operation and safety manual has been submitted to the Council and approved no later than 7 days before the event is due to commence (“the Operation and Safety Manual”). The Operation and Safety Manual shall include further details as to the manner of compliance with the conditions specified in this Schedule. In particular this includes (but is not limited to), scrutineer requirements, avoidance of disruption, separation of competitors, notification to residents including road closure signage, permitted access for residents with Marshall authority, command and control centres, spectator areas and spectator welfare/safety;
 - ii. provide a full risk assessment covering all aspects of the Event (in particular the safety of all involved);
 - iii. ensure that the road is re-opened safely to the public and residents through the use of a clearly marked “Road Open Car” at the end of the Event, including ensuring all signage and other traffic management arrangements have been removed. All apparatus, signage or other structures used to control movement during the event must be removed no later than 23:59 hours on 21st June 2026.
 - iv. ensure that the Event is managed in accordance with the Operation and Safety Manual;
 - v. provide information to the occupiers of buildings accessed from the Event stage or who are otherwise likely to be affected by or inconvenienced by no later than 2 weeks before the Event, which shall include full information about the event including proposed timings, emergency procedures, and how the

public can contact the Promoter in the case of an emergency, as well as complying with any other requirement in the Operation and Safety Manual;

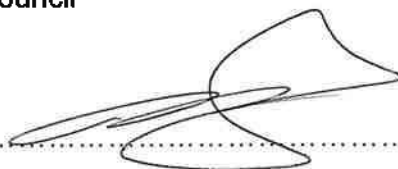
- vi. erect and maintain road closure signage (and any other associated signage) for the duration defined in any relevant Temporary Traffic Regulation Order (Section 16A of Road Traffic Regulation Act 1984 Order);
- vii. ensure pedestrian access on closed road sections will be managed by the Event marshals, Event officials or Police Scotland at the relevant locations. Access for pedestrians will be permitted along closed road sections when safe to do so upon the direction or with the permission of Police Scotland, Event marshals or Event officials.
- viii. Ensure vehicular access, other than vehicles utilised by the emergency services, on closed road sections will be permitted only upon the direction or with the permission of Police Scotland, Event marshals or Event officials.
- ix. enable access by Officers of Argyll and Bute Council and all emergency services to any part of the course, spectator areas, and inspection areas before, during and after the Event;
- x. ensure liaison with emergency services as set out in the Operation and Safety Manual or as otherwise required by the Police or any Officer of Argyll and Bute Council;
- xi. enable access by all emergency services along the route and at the designated help points before, during and after the Event and comply with any reasonable request by them consistent with ensuring health and safety at the event;
- xii. keep a record of any damage, accident and injury occurring at the Event or caused by activity associated with the holding of the event as part of the incident management process and provide a copy to the Council no later than 7 days after the event if required;
- xiii. undertake a full inspection of the route by the safety car after each "round" of activity (within an hour before the next scheduled round of activity) and ensure that the route is safe for the next round of activity. This shall include reviewing any damage or problems caused by the previous activity; and have available a suitable competent contractor to carry out required emergency repairs;
- xiv. ensure that spectators are confined to the designated spectator areas during the rally stages and ensure that the local arrangements proposed for managing potential spectators outside these areas is adhered to;

- xv. ensure that appropriate access, security, parking, medical and welfare facilities are provided for spectators;
- xvi. ensure the security and segregation of the competitors areas including service and refuelling areas;
- xvii. provide a roles and responsibilities structure no more than 2 weeks before the Event;
- xviii. ensure that all litter or other debris deposited on any road subject to this Order as a result of the event is removed no later than 23:59 hours on the final day of the Event;
- xix. stop the Event if required to do by either the Police or the Multi-Agency Control Centre and not re-start the Event without the prior permission of the said person requiring the event to stop.

Note: The costs of any repairs to the public roads (including statutory undertakers' equipment, street lighting, road signs, drainage structures and traffic signals) which are required as a result of the Event will be paid by the Promoter. The route shall be inspected by a roads authority representative before and after the event to agree road condition which will be used as the measurement for any subsequent damage.

This page and the preceding 2 pages comprise Schedule 3 of the foregoing Motor Sport Order by Argyll and Bute Council

Authorised Signatory




**ARGYLL AND BUTE COUNCIL
(VARIOUS ROADS, COWAL) (ARGYLL RALLY)
(TEMPORARY TRAFFIC REGULATION)
ORDER 2026**

Argyll and Bute Council in exercise of the powers conferred on them by Section 16A of the Road Traffic Regulation Act 1984, as amended and of all other powers enabling them to do so, being satisfied that traffic on the lengths of road specified in the Schedule hereto should be prohibited or restricted for the purpose of facilitating the holding of a race or trials of speed between motor vehicles on public roads within the Cowal area, and being satisfied that it is not reasonably practical for the event to be held otherwise than on a road, and having had regard to the safety and convenience of alternative routes suitable for traffic which will be affected by this Order and being satisfied that a Motor Sport Order has been made under the Motor Sport on Public Roads (Scotland) Regulations 2019, hereby make the following Order:

1. This Order may be cited as the "Argyll and Bute Council (Various Roads, Cowal) (Argyll Rally) (Temporary Traffic Regulation) Order 2026" and shall be effective when indicated by signs on the dates and times indicated in the Schedule hereto.
2. The Interpretation Act 1978 shall apply for the interpretation of the Order as it applies for the interpretation of an Act of Parliament.
3. Subject to Article 4 of this Order and to conditions 3 vii. and 3 viii of Schedule 3 of the Argyll and Bute Council (Various Roads, Cowal) (Argyll Rally) Motor Sport Order 2026, no person shall drive or cause or permit to be driven any vehicle, permit any vehicle to wait or to be parked or ride, or cause to be ridden any cycle, or ride, lead or drive any animal, or walk along the lengths of road as specified in the Schedule to this Order.
4. Nothing in this Order shall apply to any vehicle which, or pedestrians who, is:
 - a) being driven or proceeding upon the direction or with the permission of a police officer in uniform or the event marshals or event officials;
 - b) an emergency services vehicle whilst attending an emergency.

Sealed with the Common Seal of Argyll and Bute Council and signed for them and on their behalf by David Logan, Head of Legal and Regulatory Support and Proper Officer, at Lochgilphead on Thursday the Fourteenth day of May Two thousand and Twenty six



This is the Schedule referred to in the foregoing Order the “Argyll and Bute Council (Various Roads, Cowal) (Argyll Rally) (Temporary Traffic Regulation) Order 2026”

SCHEDULE
PROHIBITION OF TRAFFIC / PROHIBITION OF WAITING

Sections of road in Cowal	Times and dates of closures in June 2026
<p>B836 Loch Tarsan From Corrachaiwe west of Clachaig to Auchenbreck stopping at the junction for Stronafian village.</p>	<p>1. From 18:47 on the 19th June 2026 to 23:32 on the 19th June 2026</p>
<p>Alternative route: A815 and A886</p>	
<p>B866 Kinlochruel For its entire length from its junction with the Strachur-Colintraive Road (A886) at Springfield to its junction with the Strachur-Colintraive Road (A886) at Glachavoil.</p>	<p>1. From 19:11 on the 19th June 2026 to 00:18 on the 20th June 2026</p>
<p>Alternative route: A886</p>	
<p>C11 Otter Hill Road Road (Rural Cowal) From its junction with the Strachur-Colintraive Road (A886) 600 metres or thereby south of Clachan of Glendaruel, to its junction with the Leanach-Otter Ferry Road (B8000) near Corra.</p>	<p>1. From 19:58 on the 19th June 2026 to 01:21 on the 20th June 2026</p>
<p>Alternative route: A8003 and B8000</p>	
<p>B8000 Leanach-Otter Ferry-Tighnabruaich Road (Rural Cowal and Tighnabruaich) From the B8000 junction at the Oyster Catcher Public House along the B8000 through Largiemore and Lephinmore to Strathlaclan south of the Inver Cottage Restaurant.</p>	<p>1. From 20:17 on the 19th June 2026 to 01:48 on the 20th June 2026</p>
<p>Alternative route: B8000, A8003 and A886</p>	
<p>C11 Otter Hill Road (Rural Cowal) From its junction with the Strachur-Colintraive Road (A886) 600 metres or thereby south of Clachan of Glendaruel, to its junction with the Leanach-Otter Ferry Road (B8000) near Corra.</p>	<p>1. From 07:48 on the 20th June 2026 to 16.52 on the 20th June 2026</p>
<p>Alternative route: A8003 and B8000</p>	

<p>B8000 Otter Ferry - Leanach Road (Rural Cowal) From the B8000 junction at the Oyster Catcher Public House along the B8000 through Largiemore and Lephinmore to Strathlaclan south of the Inver Cottage Restaurant.</p>	<p>1. From 08:07 on the 20th June 2026 to 12:42 on the 20th June 2026</p>
<p>Alternative route: B8000, A8003 and A886</p>	
<p>UCR No. 22 Glendaurel West Road (Rural Cowal) From junction with Strachur-Colintraive Road (A886) at Dunans along the west side of Glendaruel to the bridge crossing the River Ruel at the Clachan of Glendaruel.</p>	<p>1. From 08:55 on the 20th June 2026 to 18:47 on the 20th June 2026</p>
<p>Alternative route: A886</p>	
<p>C09 Glenfinnart Road (Ardentinny & Rural Cowal) From its junction with the Cairndow-Strachur-Toward Road (A815) north of Whistlefield, Loch Eck, via Glenfinnart to the entrance to Glenfinnart Caravan park, approx. ½ mile south of Ardentinnny Village Hall.</p>	<p>1. From 09:49 on the 20th June 2026 to 19:40 on the 20th June 2026</p>
<p>Alternative route: A815 and A880</p>	
<p>B8000 Otter Ferry – Kilfinan Road (Rural Cowal) From the junction with the C11 Otter Hill Road near Corra, south to the bridge over Kilfinan Burn north of Kilfinan village.</p>	<p>1. From 12:17 on the 20th June 2026 to 16:52 on the 20th June 2026</p>
<p>Alternative route: B8000, A886 and A8003</p>	
<p>UC27 and C7 Millhouse – Carry From the bridge over Allt Osda south of Millhouse to Kenna Lodge south of Carry</p>	<p>1. From 13:00 on the 20th June 2026 to 17:53 on the 20th June 2026</p>
<p>Alternative route: B8000 and C7</p>	

Sections of road in Dunoon	Times and dates of closures in June 2026
<p>1. A885 Argyll Street from its junction with the A815 Alexandra Parade, to its junction with UCR 37 Hanover Street.</p>	<p>1. From 17:00 on the 19th June 2026 to 22.54 on the 19th June 2026</p>
<p>Alternative route:</p>	

A815 Alexandra Parade UCR44 John Street UCR 053 McArthur St B8042 Victoria Rd A815 Wellington St		
2. UCR 37 Hanover Street from its junction with A88 Argyll Street to its junction with UCR 85 Albert Crescent.		1. From 17:00 on the 19 th June 2026 to 22.54 on the 19 th June 2026
Alternative route: A815 Alexandra Parade UCR44 John Street UCR 053 McArthur St B8042 Victoria Rd A815 Wellington St		
3. UCR 85 Albert Crescent - whole street from UCR 37 Hanover Street to UCR 65 Royal Crescent.		1. From 17:00 on the 19 th June 2026 to 22.54 on the 19 th June 2026
Alternative route: A815 Alexandra Parade UCR44 John Street UCR 053 McArthur St B8042 Victoria Rd A815 Wellington St		
4. UCR 65 Royal Crescent from its junction with UCR 85 Albert Crescent to its junction with UCR 57 Milton Avenue.		1. From 17:00 on the 19 th June 2026 to 22.54 on the 19 th June 2026
Alternative route: A815 Alexandra Parade UCR44 John Street UCR 053 McArthur St B8042 Victoria Rd A815 Wellington St		
5. UCR 57 Milton Avenue - whole street from UCR 65 Royal Crescent to UCR 39 Hillfoot Street.		1. From 17:00 on the 19 th June 2026 to 22.54 on the 19 th June 2026
Alternative route: A815 Alexandra Parade UCR44 John Street UCR 053 McArthur St B8042 Victoria Rd A815 Wellington St		
6. UCR 39 Hillfoot Street – whole street from its junction with UCR 57 Milton Avenue / UCR 28 Ferry Brae to its		1. From 17:00 on the 19 th June 2026 to 22.54 on the 19 th June 2026

junction with UCR 42 Jane Street / A815 Tom a Mhoid Road.		
Alternative route: A815 Alexandra Parade UCR44 John Street UCR 053 McArthur St B8042 Victoria Rd A815 Wellington St		
7.A815 Tom a Mhoid Road from its junction with UCR 39 Hillfoot Street / UCR 42 Jane Street, continuing to A815 Pier Esplanade to the Dunoon Ferry Terminal building		1. From 17:00 on the 19 th June 2026 to 22.54 on the 19 th June 2026
Alternative route: A815 Alexandra Parade UCR44 John Street UCR 053 McArthur St B8042 Victoria Rd A815 Wellington St		
8.UCR 14 Church Street from the junction with George Street to the junction with A885 Argyll Street.		1. From 17:00 on the 19 th June 2026 to 22.54 on the 19 th June 2026
Alternative route: A815 Alexandra Parade UCR44 John Street UCR 053 McArthur St B8042 Victoria Rd A815 Wellington St		
9.UCR 58 Moir Street from its junction with A885 Argyll Street to the entrance to Moir Street car park.		1. From 17:00 on the 19 th June 2026 to 22.54 on the 19 th June 2026
Alternative route: A815 Alexandra Parade UCR44 John Street UCR 053 McArthur St B8042 Victoria Rd A815 Wellington St		
10.A885 Argyll Street from its junction with UCR 37 Hanover Street to its junction with UCR 44 John Street. UCR 37 Hanover Street from its junction UCR 85 Albert Crescent to its junction with B8042 Victoria Road.		1. From 17:00 on the 19 th June 2026 to 22.54 on the 19 th June 2026
Alternative route: A815 Alexandra Parade UCR44 John Street UCR 053 McArthur St B8042 Victoria Rd		


A815 Wellington St		
11. UCR 65 Royal Crescent from its junction with B8042 Victoria Road to its junction with UCR 85 Albert Crescent, and from its junction with UCR 57 Milton Avenue to its junction with B8042 Victoria Road.		1. From 17:00 on the 19 th June 2026 to 22.54 on the 19 th June 2026
Alternative route: A815 Alexandra Parade UCR44 John Street UCR 053 McArthur St B8042 Victoria Rd A815 Wellington St		
12. A815 Tom a Mhoid Road from its junction with UCR 39 Hillfoot Street / UCR 42 Jane Street to its junction with B8042 Victoria Road.		1. From 17:00 on the 19 th June 2026 to 22.54 on the 19 th June 2026
Alternative route: A815 Alexandra Parade UCR44 John Street UCR 053 McArthur St B8042 Victoria Rd A815 Wellington St		
13. UCR 42 Jane Street from its junction with A815 Tom a Mhoid Road / UCR 39 Hillfoot Street to its junction with UCR 15 Clyde Street.		1. From 17:00 on the 19 th June 2026 to 22.54 on the 19 th June 2026
Alternative route: A815 Alexandra Parade UCR44 John Street UCR 053 McArthur St B8042 Victoria Rd A815 Wellington St		
14. Park Avenue from its junction with A815 Tom a Mhoid Road to a point level with No. 11 Park Avenue.		1. From 17:00 on the 19 th June 2026 to 22.54 on the 19 th June 2026
Alternative route: A815 Alexandra Parade UCR44 John Street UCR 053 McArthur St B8042 Victoria Rd A815 Wellington St		
15. A815 Alexandra Parade from the extended south kerbline of the Coal Pier access to the A815 Pier Esplanade at Dunoon Breakwater Entrance.		1. From 17:00 on the 19 th June 2026 to 22.54 on the 19 th June 2026
Alternative route:		

A815 Alexandra Parade UCR44 John Street UCR 053 McArthur St B8042 Victoria Rd A815 Wellington St		
16.U49 Kirk Brae from its junction with Church Square to its junction with A885 Argyll Street.		1. From 17:00 on the 19 th June 2026 to 22.54 on the 19 th June 2026
Alternative route: A815 Alexandra Parade UCR44 John Street UCR 053 McArthur St B8042 Victoria Rd A815 Wellington St		
17.U50 Kirk Street from its junction with U28 Ferry Brae to its junction with Church Square		1. From 17:00 on the 19 th June 2026 to 22.54 on the 19 th June 2026
Alternative route: A815 Alexandra Parade UCR44 John Street UCR 053 McArthur St B8042 Victoria Rd A815 Wellington St		
18.U50 Kirk Street from its junction with Church Square to its junction with A815 Tom a Mhoid Road.		1. From 17:00 on the 19 th June 2026 to 22.54 on the 19 th June 2026
Alternative route: A815 Alexandra Parade UCR44 John Street UCR 053 McArthur St B8042 Victoria Rd A815 Wellington St		
19) U67 School Brae from its junction with U28 Ferry Brae to its junction with Church Square.		1. From 17:00 on the 19 th June 2026 to 22.54 on the 19 th June 2026
Alternative route: A815 Alexandra Parade UCR44 John Street UCR 053 McArthur St B8042 Victoria Rd A815 Wellington St		
20) U28 Ferry Brae from its junction with U50 Kirk Street to its junction with A885 Argyll Street.		1. From 17:00 on the 19 th June 2026 to 22.54 on the 19 th June 2026

<p>Alternative route: A815 Alexandra Parade UCR44 John Street UCR 053 McArthur St B8042 Victoria Rd A815 Wellington St</p>		
--	--	--

This page and the preceding six pages comprise the Schedule referred to in the foregoing Order the "Argyll and Bute Council (Various Roads, Cowal) (Argyll Rally) (Temporary Traffic Regulation) Order 2026"

Authorised signatory.....



DEVELOPMENT AND INFRASTRUCTURE



ARGYLL AND BUTE COUNCIL (VARIOUS ROADS, COWAL) (ARGYLL RALLY) (TEMPORARY TRAFFIC REGULATION) ORDER 2026

On Thursday the 14th of May 2026, Argyll and Bute Council in exercise of the powers conferred on them by Section 16A of the Road Traffic Regulation Act 1984, as amended, and of all other powers enabling them to do so, being satisfied that traffic on the lengths of road specified in the Schedule hereto should be prohibited or restricted for the purpose of facilitating the holding of a race or trials of speed between motor vehicles on public roads within the Cowal area, and being satisfied that it is not reasonably practical for the event to be held otherwise than on a road, and having had regard to the safety and convenience of alternative routes suitable for traffic which will be affected by this Order and being satisfied that a Motor Sport Order has been made under the Motor Sport on Public Roads (Scotland) Regulations 2019, made the above named Order.

The restrictions imposed by this Order, which will come into force at the times detailed in the Schedule below will be effective on the 19th and 20th of June 2026. When the Order comes into effect no person shall be able to drive or cause or permit to be driven any vehicle; or permit any vehicle to wait or to be parked; or ride, or cause or permit to be ridden any cycle, or ride, lead or drive any animal; or walk, along those lengths of road as detailed in the Schedule. Exceptions shall apply to any vehicle or pedestrians who, are: a) being driven or proceeding upon the direction or with the permission of a police officer in uniform or the event marshals or event officials; b) an emergency services vehicle whilst attending an emergency.

SCHEDULE PROHIBITION OF TRAFFIC / PROHIBITION OF WAITING

<u>Sections of road in Cowal</u>	<u>Times and dates of closures in June 2026</u>
B836 Loch Tarsan From Corrachaiwe west of Clachaig to Auchenbreck stopping at the junction for Stronafian village.	1. From 18:47 on the 19 th June 2026 to 23:32 on the 19 th June 2026
Alternative route: A815 and A886	
B866 Kinlochruel For its entire length from its junction with the Strachur-Colintraive Road (A886) at Springfield to its junction with the Strachur-Colintraive Road (A886) at Glachavoil.	1. From 19:11 on the 19 th June 2026 to 00:18 on the 20 th June 2026
Alternative route: A886	
C11 Otter Hill Road Road (Rural Cowal)	1. From 19:58 on the 19 th June 2026 to 01:21 on the 20 th June 2026

From its junction with the Strachur-Colintraive Road (A886) 600 metres or thereby south of Clachan of Glendaruel, to its junction with the Leanach-Otter Ferry Road (B8000) near Corra.		
Alternative route: A8003 and B8000		
B8000 Leanach-Otter Ferry-Tighnabruaich Road (Rural Cowal and Tighnabruaich) From the B8000 junction at the Oyster Catcher Public House along the B8000 through Largiemore and Lephinmore to Strathlaclan south of the Inver Cottage Restaurant.		1. From 20:17 on the 19 th June 2026 to 01:48 on the 20 th June 2026
Alternative route: B8000, A8003 and A886		
C11 Otter Hill Road (Rural Cowal) From its junction with the Strachur-Colintraive Road (A886) 600 metres or thereby south of Clachan of Glendaruel, to its junction with the Leanach-Otter Ferry Road (B8000) near Corra.		1. From 07:48 on the 20 th June 2026 to 16.52 on the 20 th June 2026
Alternative route: A8003 and B8000		
B8000 Otter Ferry - Leanach Road (Rural Cowal) From the B8000 junction at the Oyster Catcher Public House along the B8000 through Largiemore and Lephinmore to Strathlaclan south of the Inver Cottage Restaurant.		1. From 08:07 on the 20 th June 2026 to 12:42 on the 20 th June 2026
Alternative route: B8000, A8003 and A886		
UCR No. 22 Glendaurel West Road (Rural Cowal) From junction with Strachur-Colintraive Road (A886) at Dunans along the west side of Glendaruel to the bridge crossing the River Ruel at the Clachan of Glendaruel.		1. From 08:55 on the 20 th June 2026 to 18:47 on the 20 th June 2026

Alternative route: A886		
C09 Glenfinnart Road (Ardentinny & Rural Cowal) From its junction with the Cairndow-Strachur-Toward Road (A815) north of Whistlefield, Loch Eck, via Glenfinnart to the entrance to Glenfinnart Caravan park, approx. ½ mile south of Ardentinn Village Hall.		1. From 09:49 on the 20 th June 2026 to 19:40 on the 20 th June 2026
Alternative route: A815 and A880		
B8000 Otter Ferry – Kilfinan Road (Rural Cowal) From the junction with the C11 Otter Hill Road near Corra, south to the bridge over Kilfinan Burn north of Kilfinan village.		1. From 12:17 on the 20 th June 2026 to 16:52 on the 20 th June 2026
Alternative route: B8000, A886 and A8003		
UC27 and C7 Millhouse – Carry From the bridge over Allt Osda south of Millhouse to Kenna Lodge south of Carry		1. From 13:00 on the 20 th June 2026 to 17:53 on the 20 th June 2026
Alternative route: B8000 and C7		

<u>Sections of road in Dunoon</u>		<u>Times and dates of closures in June 2026</u>
1.A885 Argyll Street from its junction with the A815 Alexandra Parade, to its junction with UCR 37 Hanover Street.		1. From 17:00 on the 19 th June 2026 to 22.54 on the 19 th June 2026
Alternative route: A815 Alexandra Parade UCR44 John Street UCR 053 McArthur St B8042 Victoria Rd A815 Wellington St		
2.UCR 37 Hanover Street from its junction with A88 Argyll Street to its junction with UCR 85 Albert Crescent.		1. From 17:00 on the 19 th June 2026 to 22.54 on the 19 th June 2026
Alternative route: A815 Alexandra Parade UCR44 John Street UCR 053 McArthur St B8042 Victoria Rd		

A815 Wellington St		
3.UCR 85 Albert Crescent - whole street from UCR 37 Hanover Street to UCR 65 Royal Crescent.		1. From 17:00 on the 19 th June 2026 to 22.54 on the 19 th June 2026
Alternative route: A815 Alexandra Parade UCR44 John Street UCR 053 McArthur St B8042 Victoria Rd A815 Wellington St		
4.UCR 65 Royal Crescent from its junction with UCR 85 Albert Crescent to its junction with UCR 57 Milton Avenue.		1. From 17:00 on the 19 th June 2026 to 22.54 on the 19 th June 2026
Alternative route: A815 Alexandra Parade UCR44 John Street UCR 053 McArthur St B8042 Victoria Rd A815 Wellington St		
5.UCR 57 Milton Avenue - whole street from UCR 65 Royal Crescent to UCR 39 Hillfoot Street.		1. From 17:00 on the 19 th June 2026 to 22.54 on the 19 th June 2026
Alternative route: A815 Alexandra Parade UCR44 John Street UCR 053 McArthur St B8042 Victoria Rd A815 Wellington St		
6.UCR 39 Hillfoot Street – whole street from its junction with UCR 57 Milton Avenue / UCR 28 Ferry Brae to its junction with UCR 42 Jane Street / A815 Tom a Mhoid Road.		1. From 17:00 on the 19 th June 2026 to 22.54 on the 19 th June 2026
Alternative route: A815 Alexandra Parade UCR44 John Street UCR 053 McArthur St B8042 Victoria Rd A815 Wellington St		
7.A815 Tom a Mhoid Road from its junction with UCR 39 Hillfoot		1. From 17:00 on the 19 th June 2026 to 22.54 on the 19 th June 2026

Street / UCR 42 Jane Street, continuing to A815 Pier Esplanade to the Dunoon Ferry Terminal building		
Alternative route: A815 Alexandra Parade UCR44 John Street UCR 053 McArthur St B8042 Victoria Rd A815 Wellington St		
8. UCR 14 Church Street from the junction with George Street to the junction with A885 Argyll Street.		1. From 17:00 on the 19 th June 2026 to 22.54 on the 19 th June 2026
Alternative route: A815 Alexandra Parade UCR44 John Street UCR 053 McArthur St B8042 Victoria Rd A815 Wellington St		
9. UCR 58 Moir Street from its junction with A885 Argyll Street to the entrance to Moir Street car park.		1. From 17:00 on the 19 th June 2026 to 22.54 on the 19 th June 2026
Alternative route: A815 Alexandra Parade UCR44 John Street UCR 053 McArthur St B8042 Victoria Rd A815 Wellington St		
10. A885 Argyll Street from its junction with UCR 37 Hanover Street to its junction with UCR 44 John Street. UCR 37 Hanover Street from its junction UCR 85 Albert Crescent to its junction with B8042 Victoria Road.		1. From 17:00 on the 19 th June 2026 to 22.54 on the 19 th June 2026
Alternative route: A815 Alexandra Parade UCR44 John Street UCR 053 McArthur St B8042 Victoria Rd A815 Wellington St		
11. UCR 65 Royal Crescent from its junction with B8042 Victoria Road to its junction with UCR 85 Albert Crescent, and from its junction with UCR 57 Milton Avenue to its junction with B8042		1. From 17:00 on the 19 th June 2026 to 22.54 on the 19 th June 2026

Victoria Road.		
Alternative route: A815 Alexandra Parade UCR44 John Street UCR 053 McArthur St B8042 Victoria Rd A815 Wellington St		
12.A815 Tom a Mhoid Road from its junction with UCR 39 Hillfoot Street / UCR 42 Jane Street to its junction with B8042 Victoria Road.		1. From 17:00 on the 19 th June 2026 to 22.54 on the 19 th June 2026
Alternative route: A815 Alexandra Parade UCR44 John Street UCR 053 McArthur St B8042 Victoria Rd A815 Wellington St		
13.UCR 42 Jane Street from its junction with A815 Tom a Mhoid Road / UCR 39 Hillfoot Street to its junction with UCR 15 Clyde Street.		1. From 17:00 on the 19 th June 2026 to 22.54 on the 19 th June 2026
Alternative route: A815 Alexandra Parade UCR44 John Street UCR 053 McArthur St B8042 Victoria Rd A815 Wellington St		
14.Park Avenue from its junction with A815 Tom a Mhoid Road to a point level with No. 11 Park Avenue.		1. From 17:00 on the 19 th June 2026 to 22.54 on the 19 th June 2026
Alternative route: A815 Alexandra Parade UCR44 John Street UCR 053 McArthur St B8042 Victoria Rd A815 Wellington St		
15.A815 Alexandra Parade from the extended south kerbline of the Coal Pier access to the A815 Pier Esplanade at Dunoon Breakwater Entrance.		1. From 17:00 on the 19 th June 2026 to 22.54 on the 19 th June 2026
Alternative route: A815 Alexandra Parade UCR44 John Street UCR 053 McArthur St		

B8042 Victoria Rd A815 Wellington St		
16.U49 Kirk Brae from its junction with Church Square to its junction with A885 Argyll Street.		1. From 17:00 on the 19 th June 2026 to 22.54 on the 19 th June 2026
Alternative route: A815 Alexandra Parade UCR44 John Street UCR 053 McArthur St B8042 Victoria Rd A815 Wellington St		
17.U50 Kirk Street from its junction with U28 Ferry Brae to its junction with Church Square		1. From 17:00 on the 19 th June 2026 to 22.54 on the 19 th June 2026
Alternative route: A815 Alexandra Parade UCR44 John Street UCR 053 McArthur St B8042 Victoria Rd A815 Wellington St		
18.U50 Kirk Street from its junction with Church Square to its junction with A815 Tom a Mhoid Road.		1. From 17:00 on the 19 th June 2026 to 22.54 on the 19 th June 2026
Alternative route: A815 Alexandra Parade UCR44 John Street UCR 053 McArthur St B8042 Victoria Rd A815 Wellington St		
19) U67 School Brae from its junction with U28 Ferry Brae to its junction with Church Square.		1. From 17:00 on the 19 th June 2026 to 22.54 on the 19 th June 2026
Alternative route: A815 Alexandra Parade UCR44 John Street UCR 053 McArthur St B8042 Victoria Rd A815 Wellington St		
20) U28 Ferry Brae from its junction with U50 Kirk Street to its junction with A885 Argyll Street.		1. From 17:00 on the 19 th June 2026 to 22.54 on the 19 th June 2026
Alternative route:		

A815 Alexandra Parade UCR44 John Street UCR 053 McArthur St B8042 Victoria Rd A815 Wellington St		
--	--	--

The alternative routes available will be signed in an appropriate manner.

The Order is available for viewing via the website below:

[Our Roads - Regulations and Limits | Argyll and Bute Council](#)

Roads and Infrastructure Services, 1A Manse Brae, LOCHGILPHEAD, PA31 8RD

DEVELOPMENT AND INFRASTRUCTURE SERVICES

**ARGYLL AND BUTE COUNCIL
(DUNOON TOWN CENTRE)
(TEMPORARY TRAFFIC REGULATION) ORDER 2026**



On Thursday 14th May 2026, Argyll and Bute Council, in exercise of the powers conferred on them by section 62 of the Roads (Scotland) Act 1984 as amended, made the above named Order.

Item 8 in Schedule 7 of The Strathclyde Regional Council (Dunoon Town Centre) (Traffic Management) Order 1996 (as amended) will be temporarily suspended for the duration of this Order, to permit two-way traffic in Clyde Street. Item 1 in the Schedule for The Burgh Of Dunoon (Jane Street and Clyde Street) (One Way) Order 1962 will be temporarily suspended to permit 2-way traffic on Jane Street. The suspensions, which are necessary because of considerations of public safety and convenience whilst the Argyll Rally is taking place near these roads, will be in operation when indicated by signs between 1700 hours to 2324 hours on Friday the Nineteenth day of June 2026 (Duration of this Order).

Subject to Article 4 of this Order, no person shall cause or permit any vehicle to wait at any time on that length of Clyde Street from its junction with Wellington Street in an easterly direction to its junction with Jane Street for a length of 185 metres or thereby when indicated by signs between 1700 hours to 2324 hours on Friday the Nineteenth day of June 2026 (Duration of this Order).

The Order is available for viewing via the website below:

[Our Roads - Regulations and Limits | Argyll and Bute Council](#)

**Roads and Infrastructure Services, 1A Manse Brae, LOCHGILPHEAD, Argyll,
PA31 8RD**