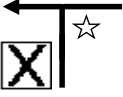

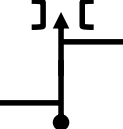
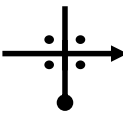


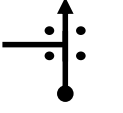
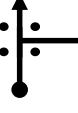

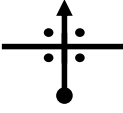
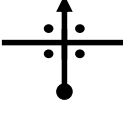
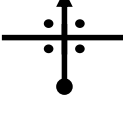
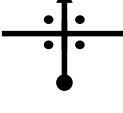




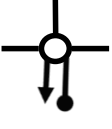

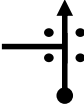


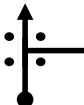
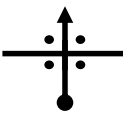


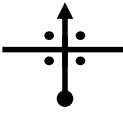
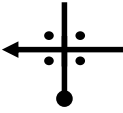
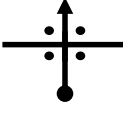
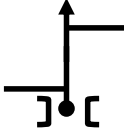
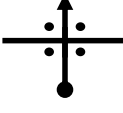
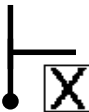
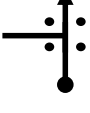


IJKINGSTRAJECT (heen)

Afstand	Situatie	Opmerking
		De Wieke
		
	1	
		
	2	
		
	3	
		t.h.v. uitrit Shell station
0,000	4	 Vichtesteenweg 135
		Aan OPRIT snelweg
0,260	5	
		Aan OPRIT snelweg
0,530	6	
		
0,720	7	

Afstand	Situatie	Opmerking
1,220		
2,160		
3,380		
3,700		
		!!! LINKS VOORSORTEREN
4,660	12	
5,220		Einde pechstrook, voor de invoegstrook
	13	 
		We keren gewoon terug richting Deerlijk
	14	

IJKINGSTRAJECT (terug)

Afstand	Situatie	Opmerking	Afstand	Situatie	Opmerking
					Middenrijvak nemen
			4,320		Aan OPRIT snelweg
		Aan de zijwand net voorbij de brug !!! 			Links houden
0,000			4,590		Aan OPRIT snelweg
					
1,110			4,890		
					
1,440					
					
2,680					
					DE WIEKE
3,640					
					
4,120					