

STELLAR B4



SCREEN ZONES



GPS
NAVIGATION

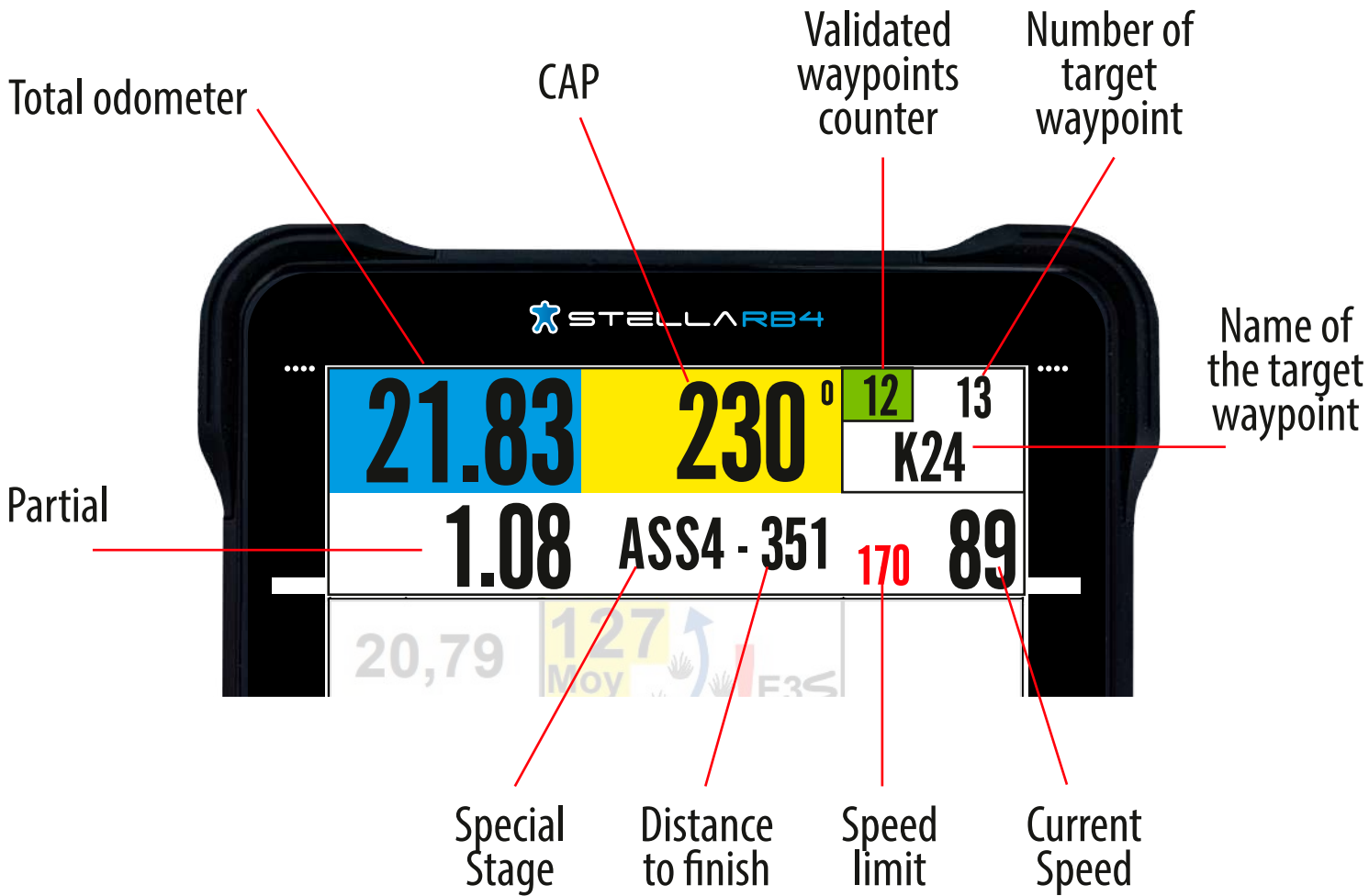
5 ROWS
ROADBOOK

TACTILE BUTTONS

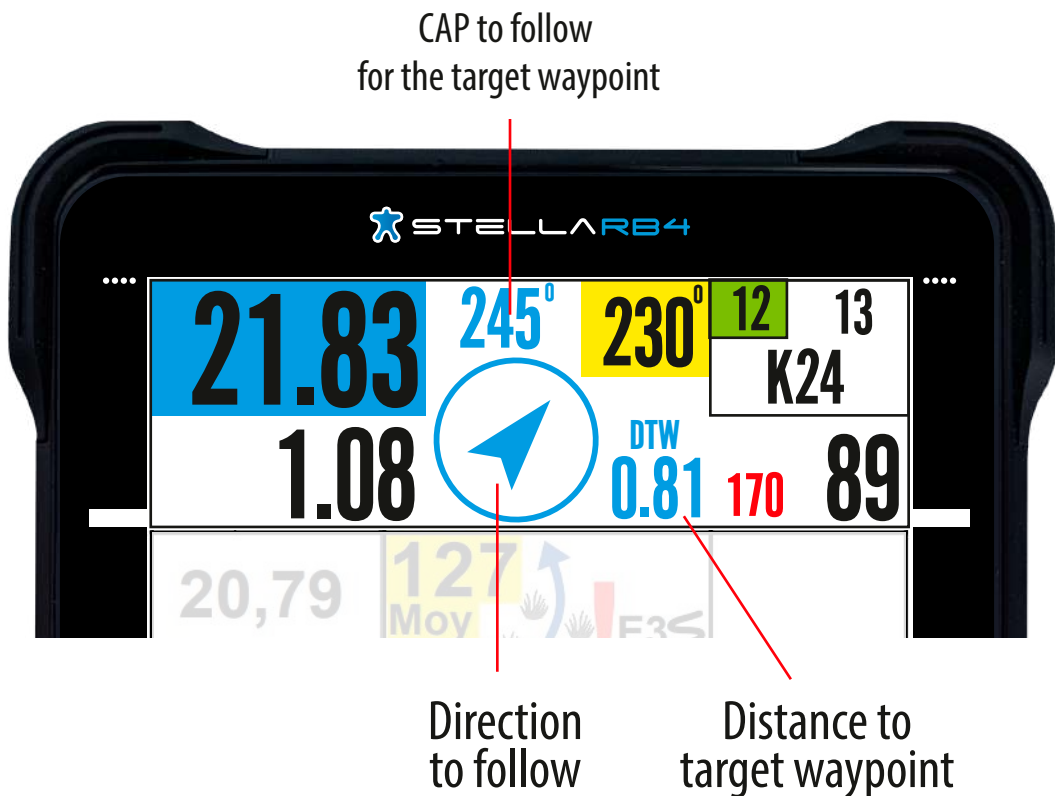


Brightness Note - Note +

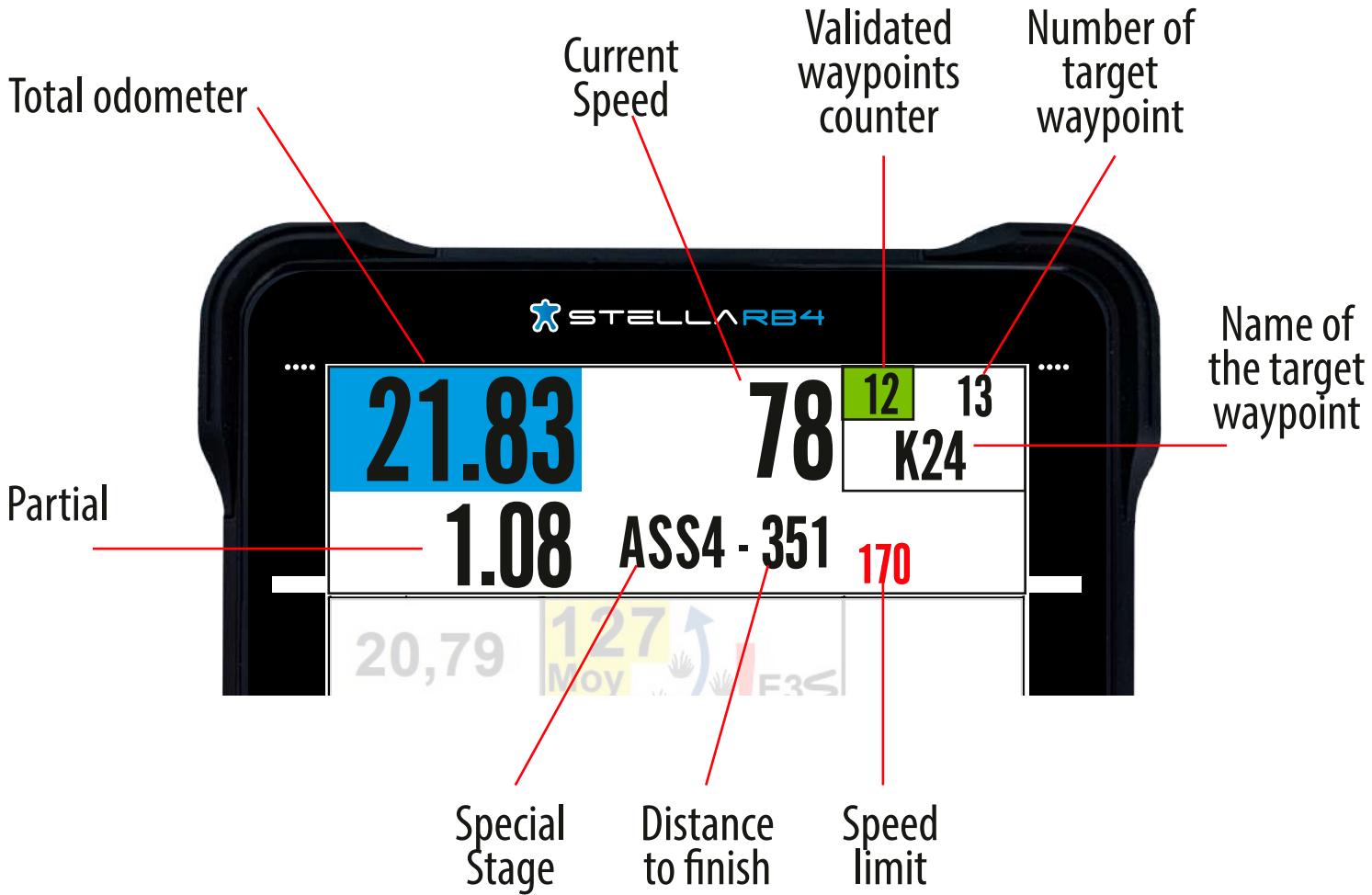
MAIN SCREEN CAP + SPEED



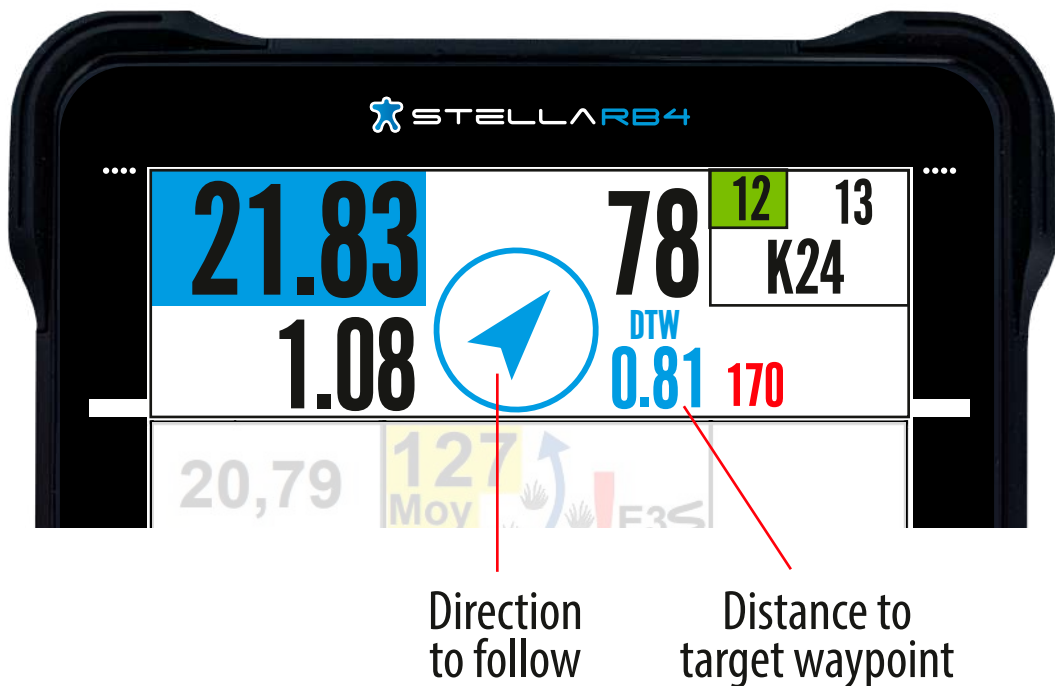
WAYPOINT PROXIMITY



MAIN SCREEN SPEED ONLY



WAY POINT PROXIMITY



REMOTE CONTROL

Reset partial


TOTAL - Long press > 5sec

ODO +

ODO -

Alarm

MENU - Long press > 3sec



Cross Out / Uncross

Note -

Note +

Overtake
Request / Accept






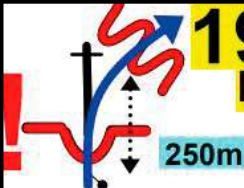
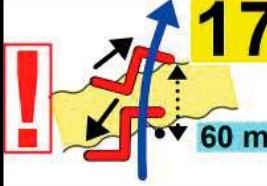
To switch off the tablet, press the red button (MENU) and choose the power off icon





Note +  **21.83**
1+ **1.08**

21.83
1- **1.08**  Note -


 Short press - Cross out
 Long press - Uncross

STELLAR B4

21.83 1.08	245° 	230° DTW 0.81	12 13 K24
20,79 1,16	127 Moy 	E3 VG	
22,33 1,54	130 Moy 	E3 VG HP SER D	ET P MVS /900m
24,39 2,06 ↓ 		165 Moy	(13)
24,64 0,25		195 Moy 250m	
27,76 3,12		170 60 m	ET à 230m 190 Moy

SOS



STELLAR B4

21.83 1.08	245° 	230° DTW 0.81	12 13 K24
20,79 1,16	127 Moy 	130 Moy 	ET
22,33 1,54	165 Moy 		13

SOS

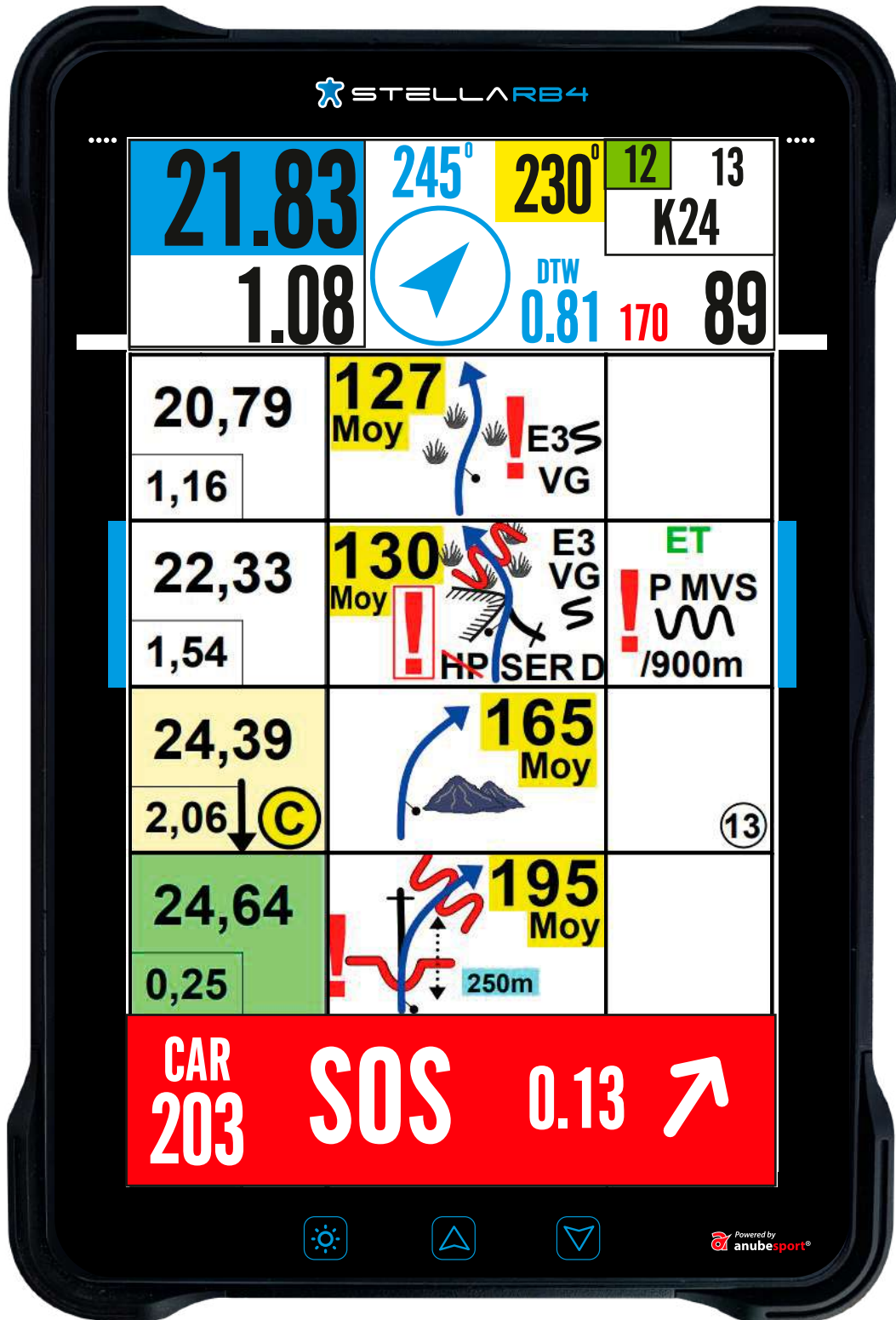
NEED DOCTOR?

Powered by **anubesport**



A

B - VEHICLE




B









A





CAUTION VEHICLE STATIONARY


 > 2 Sec.

STELLAR B4

21.83 1.08	245° 	230° DTW 0.81	12 13 K24	89
20,79 1,16	127 Moy 			
22,33 1,54	130 Moy 	E3 VG S	ET P MVS /900m	
24,39 2,06 ↓ ©		165 Moy		13
24,64 0,25		195 Moy		





CAUTION VEHICLE STATIONARY

VEHICLE B



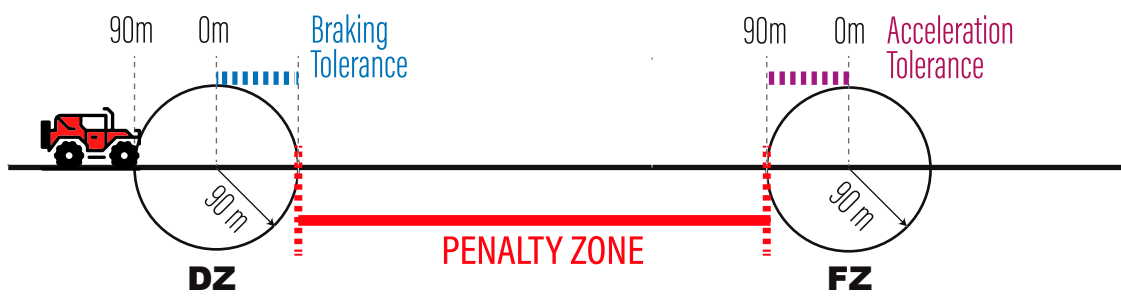
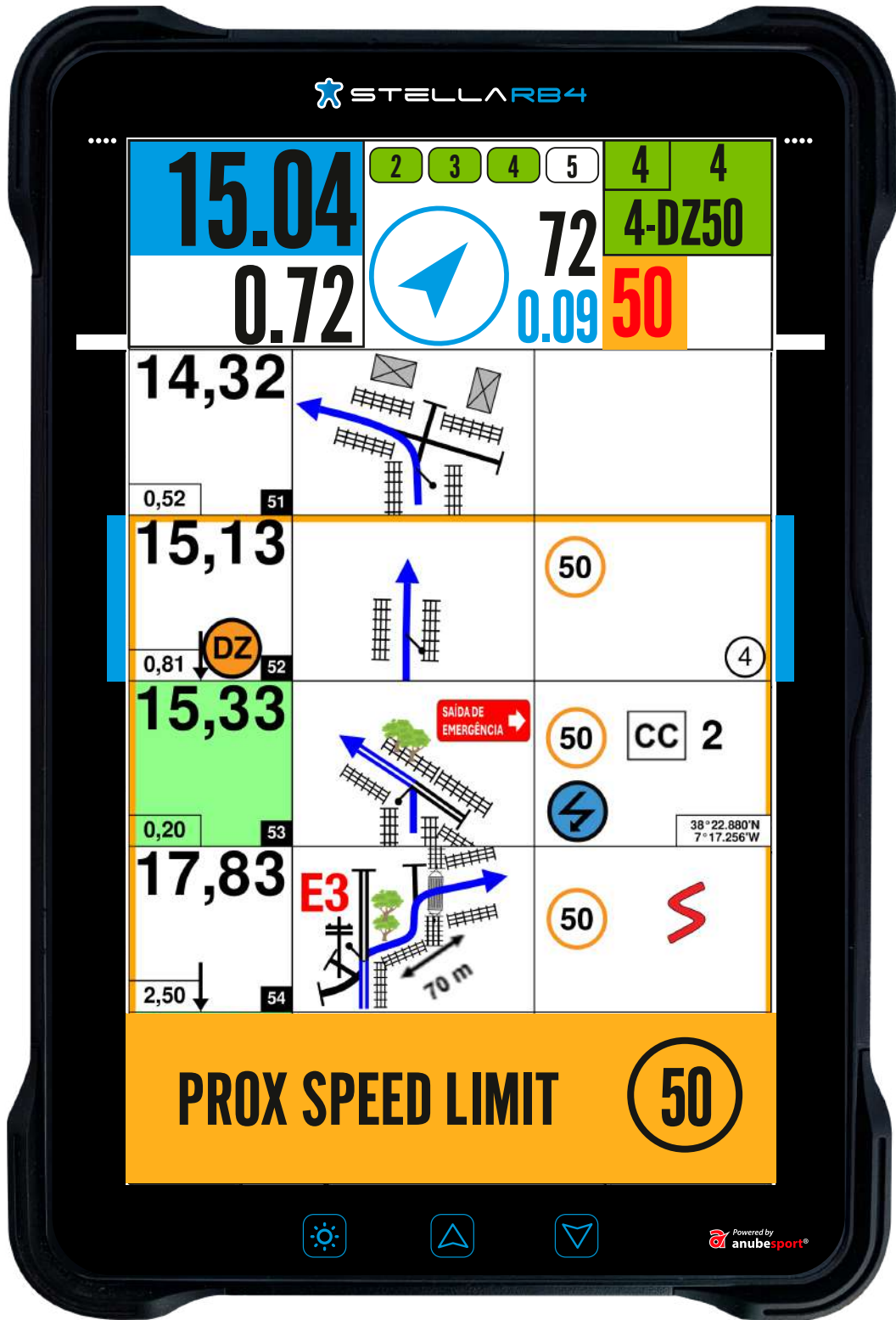
STELLAR B4

21.83 1.08	245° 	230° DTW 0.81	12 13 K24
20,79 1,16	127 Moy 	E3 VG	
22,33 1,54	130 Moy 	E3 VG S HP SER D	ET P MVS /900m
24,39 2,06 ↓ C		165 Moy	(13)
24,64 0,25		195 Moy 250m	
CAR 203 0.18 ↑			

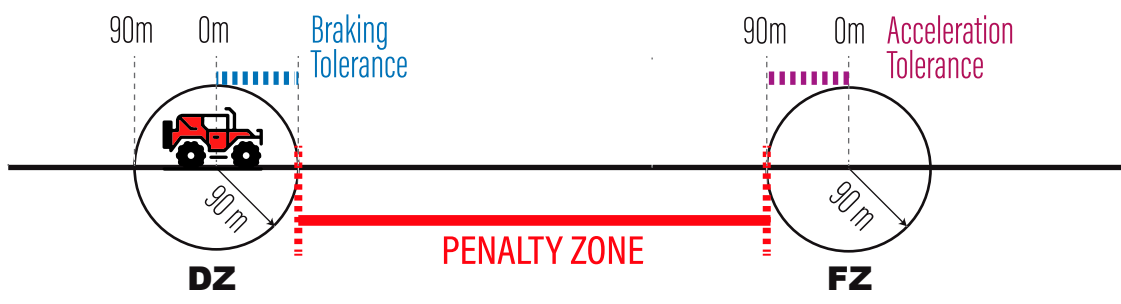
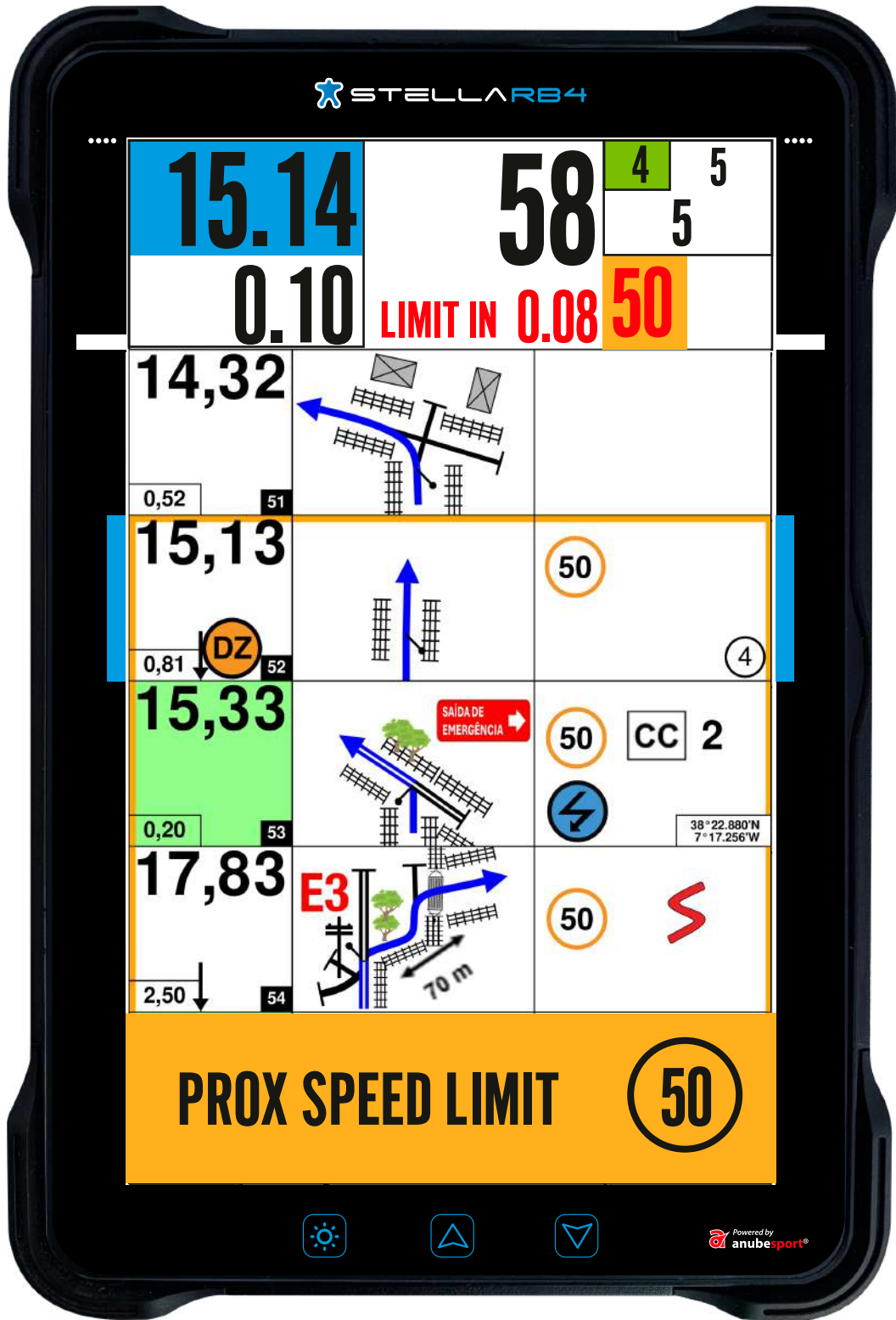
Powered by anubesport®




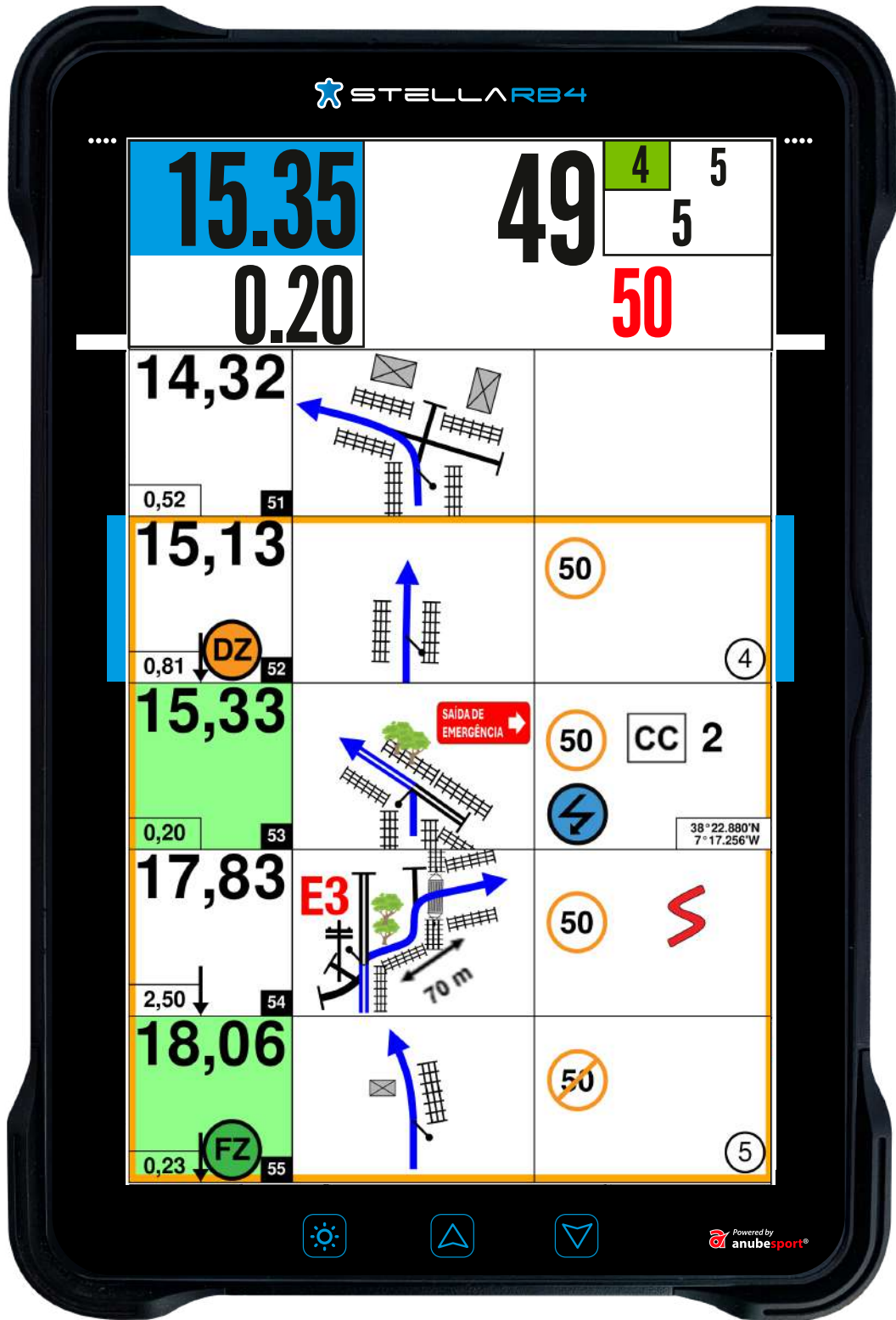
SPEED ZONE




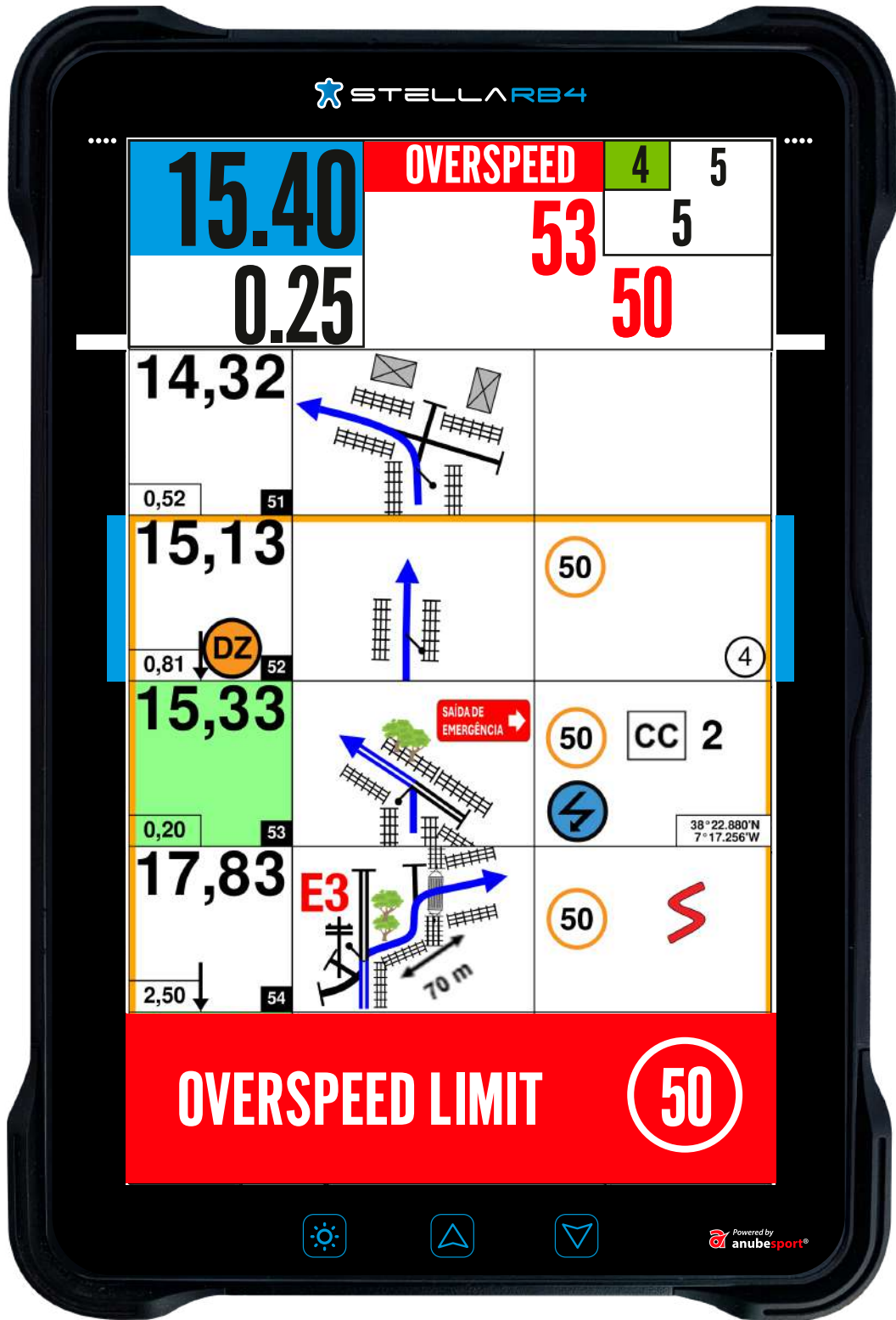
SPEED ZONE



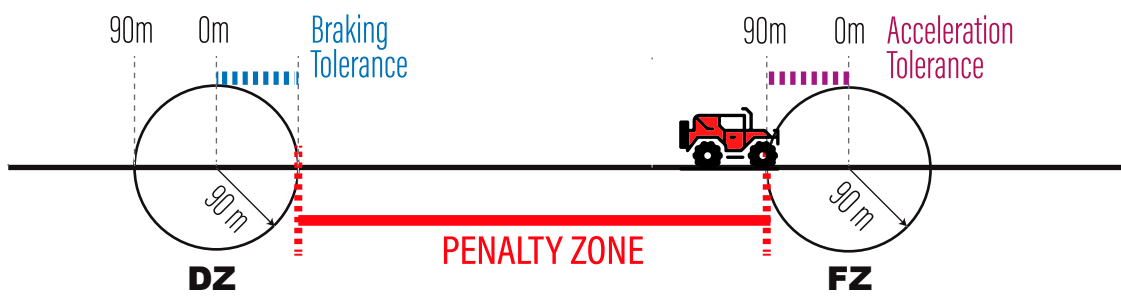
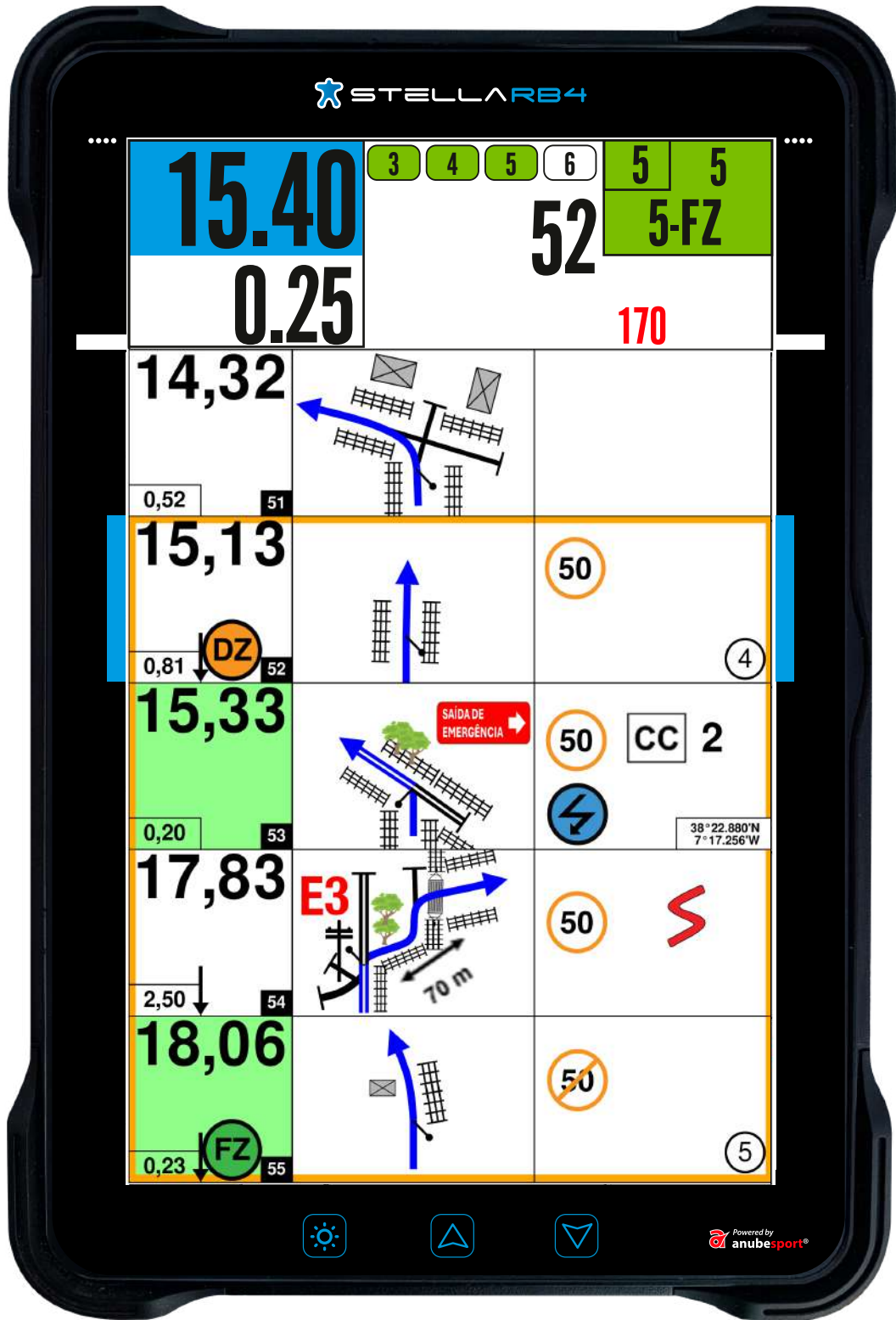
SPEED ZONE




SPEED ZONE



SPEED ZONE



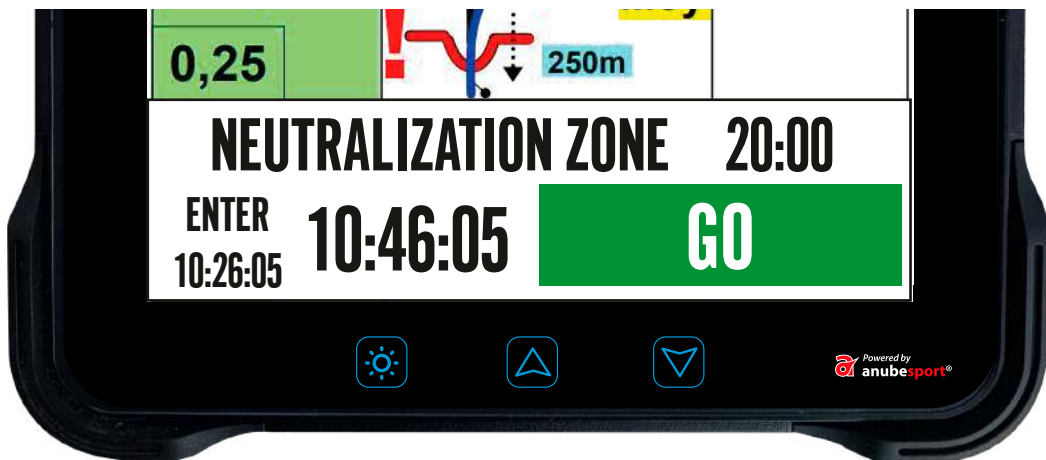
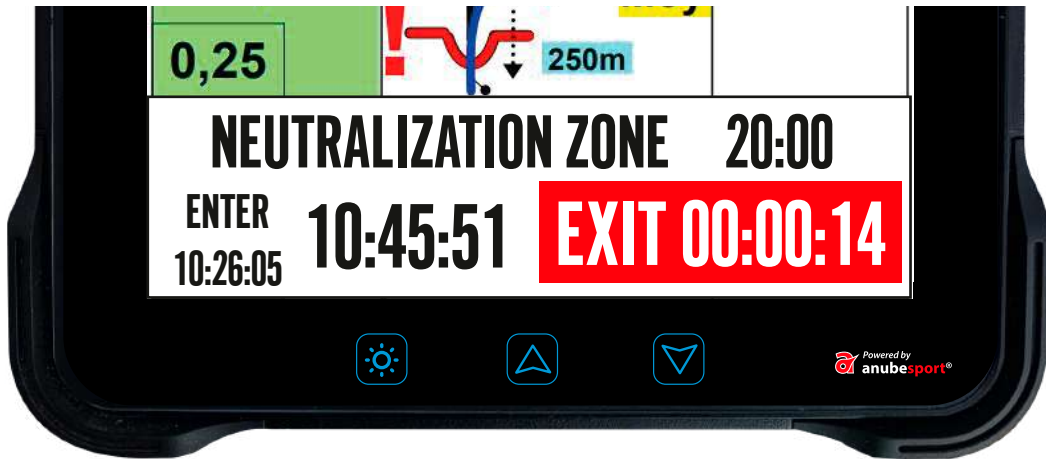
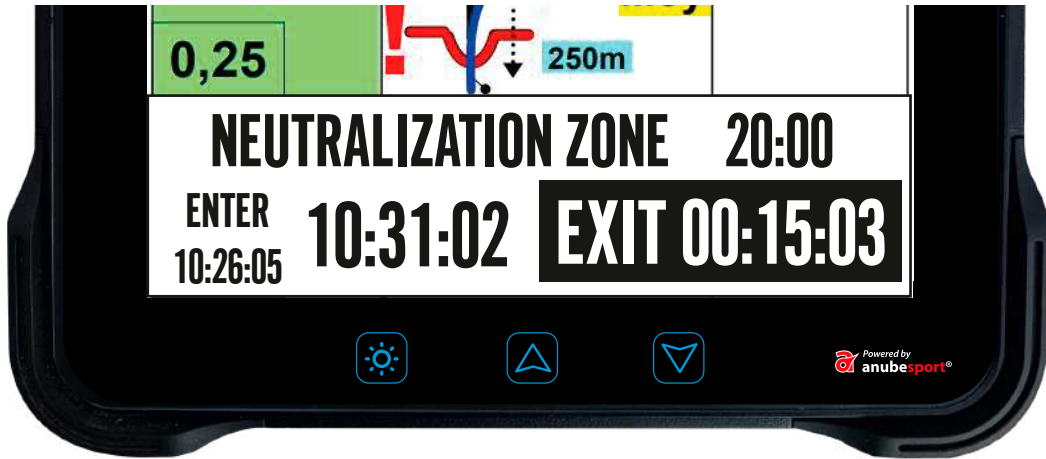
DANGER 3



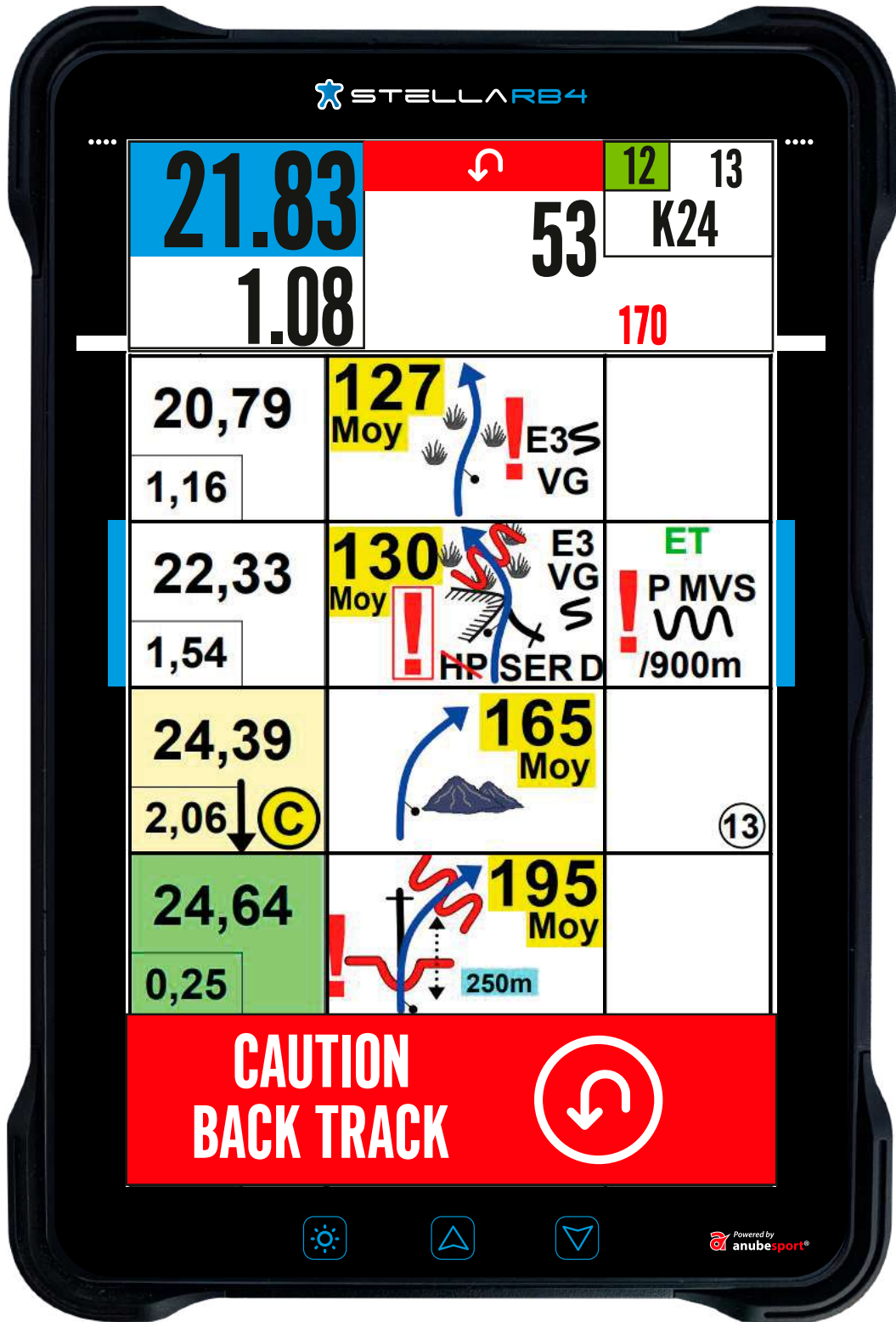
ALERTING 300m before an area marked on the roadbook as "Danger 3"



NEUTRALIZATION ZONE



BACK TRACK

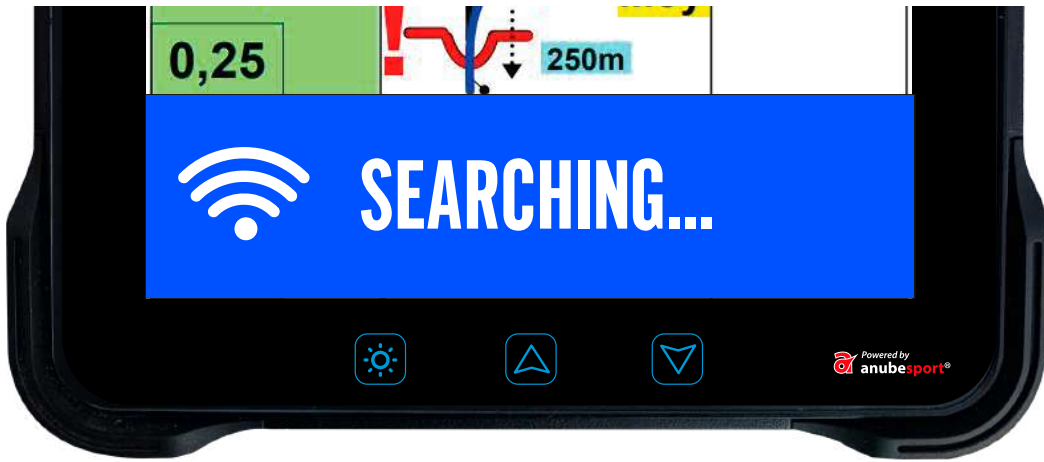


OVERTAKING

VEHICLE A



OVERTAKE REQUEST



OVERTAKING

VEHICLE B



STELLAR B4

21.83 1.08	SSV 53	12 13 K24
20,79 1,16	127 Moy E3 VG !	
22,33 1,54	130 Moy E3 VG ! HP SER D	ET ! P MVS /900m
24,39 2,06 ↓ ©	165 Moy	13
24,64 0,25	195 Moy 250m	

SSV 214
0.24

2

Powered by anubeport®

Number of requests received

A 300m

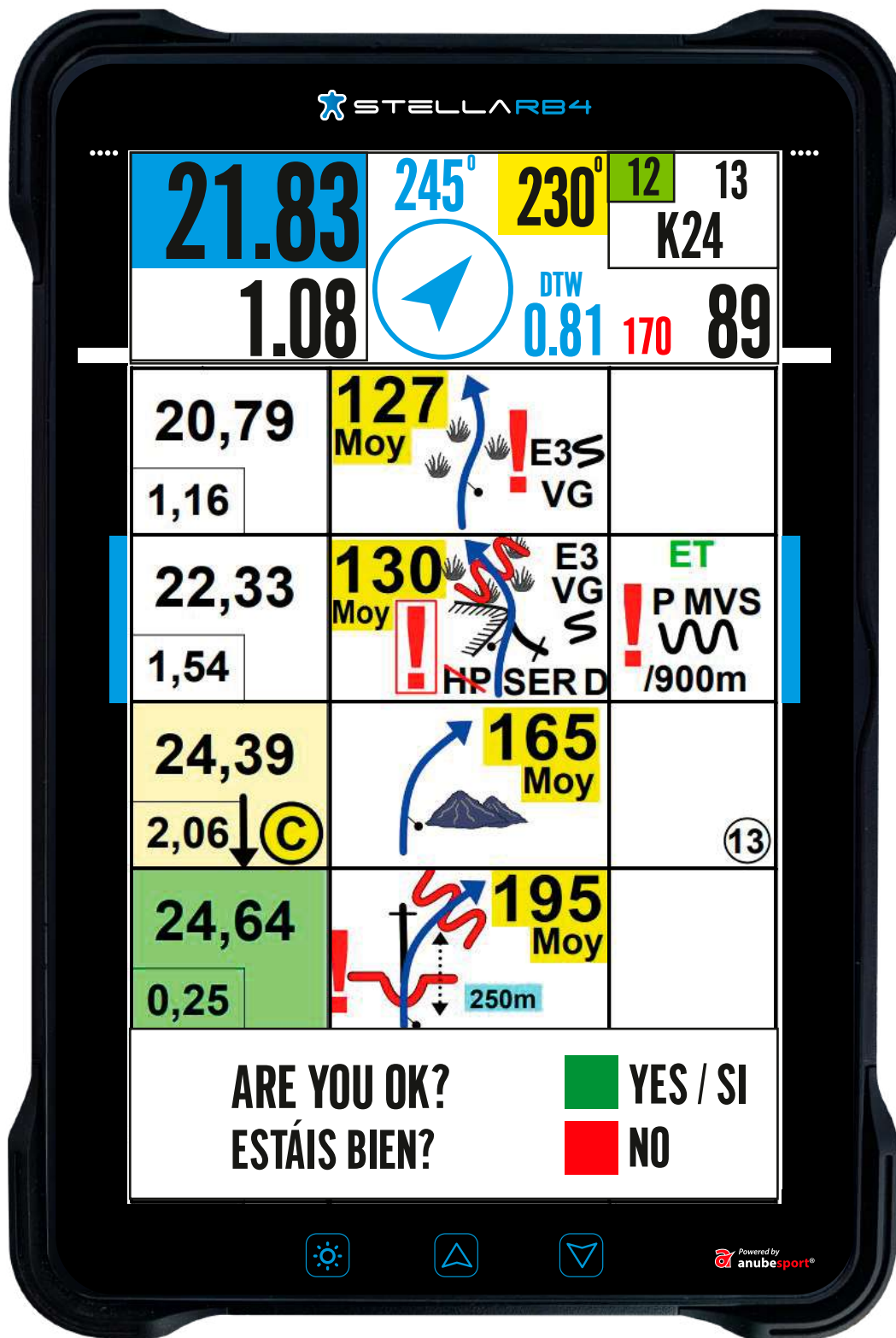
PRESS TO CONFIRM

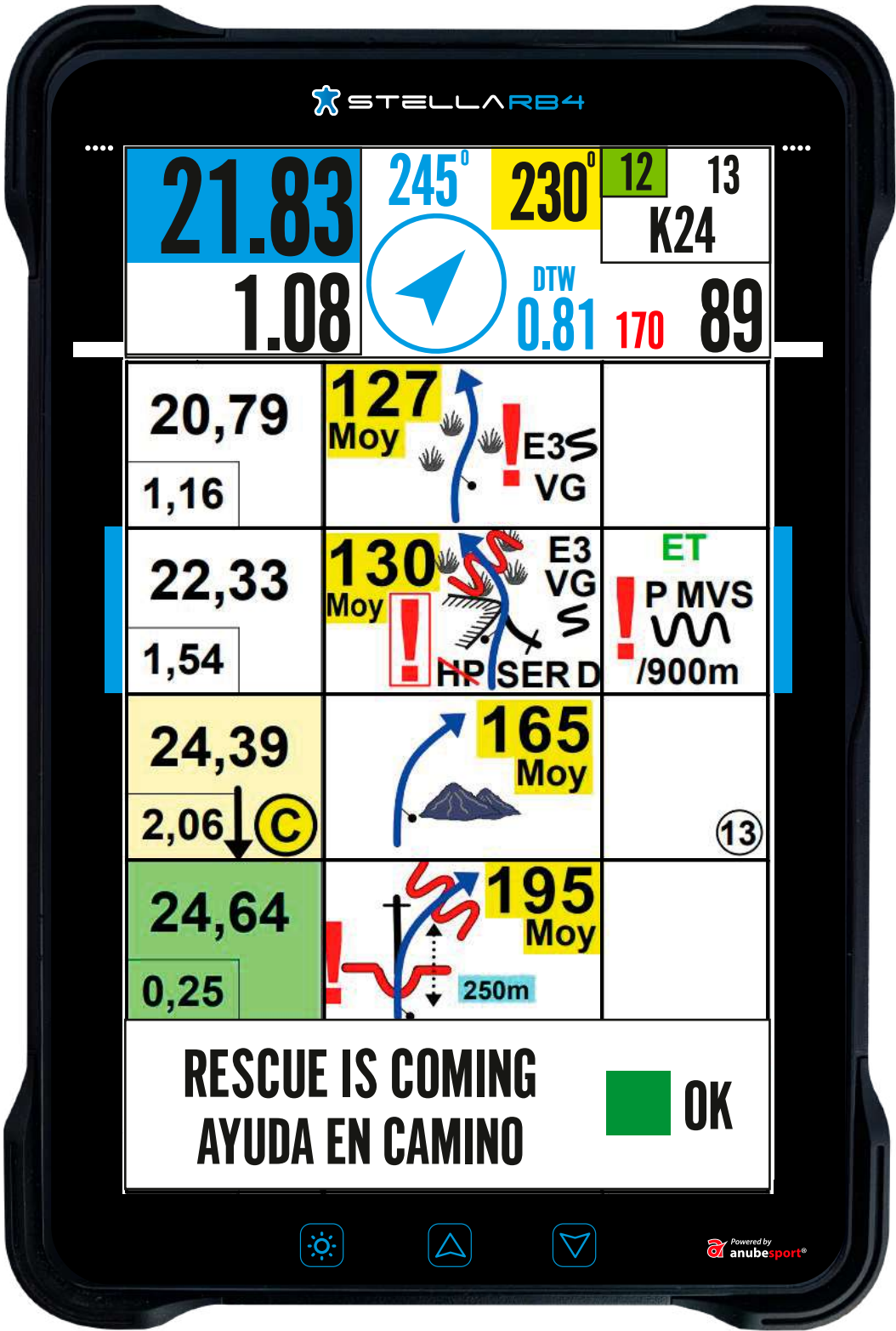
0m

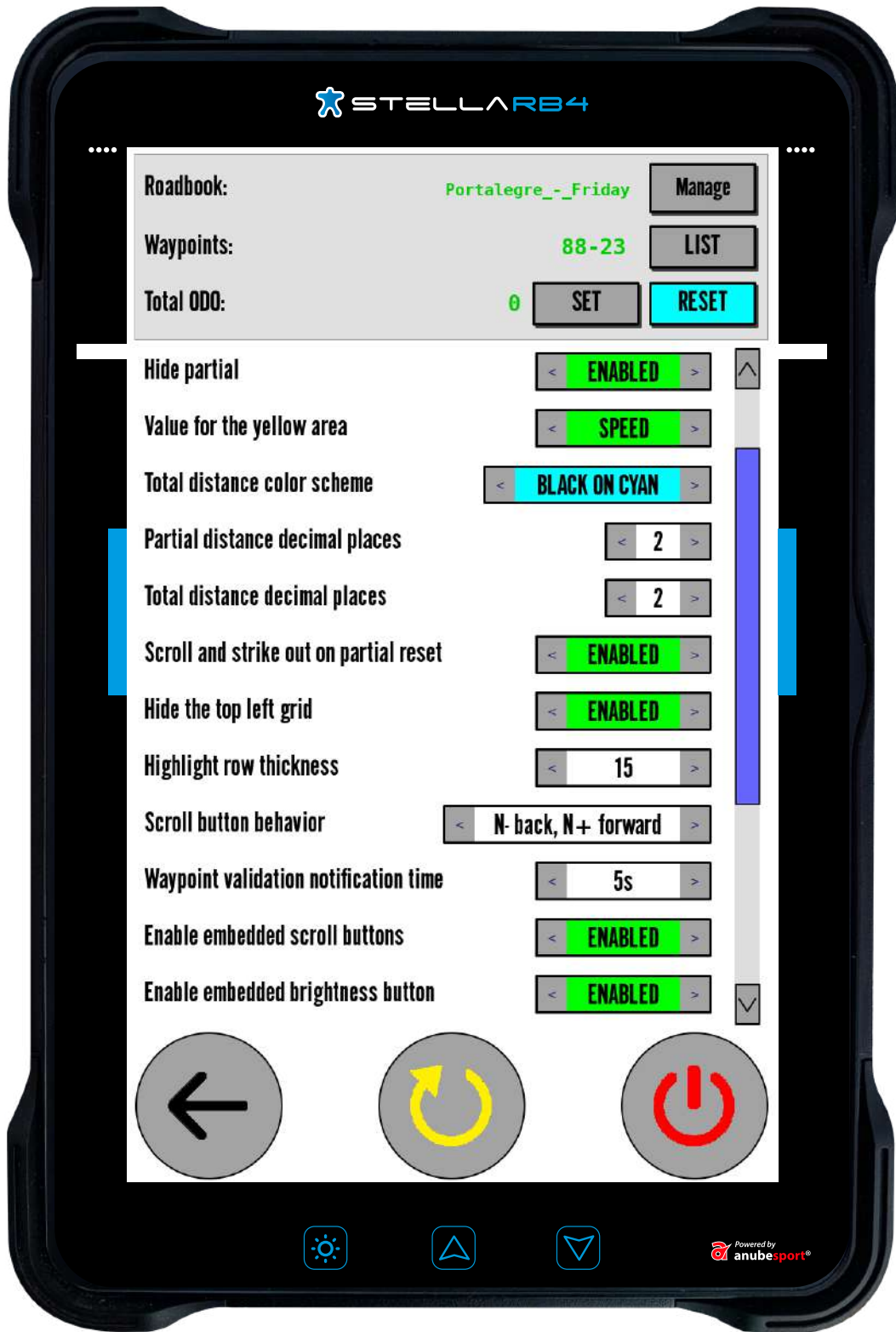
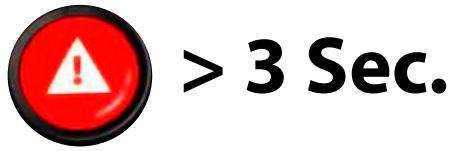


214

218







 STELLA RB4