



Recce Route Book



AMERICAN RALLY
ASSOCIATION®

2026 Recce Instruction

1. Rallysafe RS Lite app must be used on recce.
2. All travel on stage must be in stage direction
3. The road is not closed to public traffic, so **TWO WAY TRAFFIC** is possible.
4. The start of the route is from the Rally HQ at Salem Crossroads Inn & Suites.
5. The route provided is good way to conduct a two-pass recce of all the stages. There is **NO** requirement that you follow this route.
6. Recce this year is longer than in past years. It may take over 10 hours. It is recommended that you arrive at the first ATC early and start on stage at the 0700 start of recce.
7. Observation Control teams **WILL** be present.

Schedule

Wednesday, March 11, 2026

1800-2000 Reconnaissance & Competitor Check-In @ Crossroads Inn & Suites meeting room

Thursday, March 12, 2026

0600-0700 Reconnaissance & Competitor Check-In @ Crossroads Inn & Suites meeting

0700 Start of Recce. **No Recce Meeting**

1900 End of Recce, **All Vehicles Off of Course**

Stage Order and Table of Contents



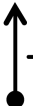
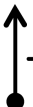
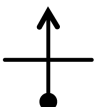



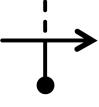

SS #	Transit to SS	Page #	Food, Gas and Restroom Opportunities
7 / 11	Loop Southern 5600 (1 st Pass)	1	
8 / 12	Nova Scotia South (1 st Pass)	2	
7 / 11	Loop Southern 5600 (2 nd Pass)	3	
8 / 12	Nova Scotia South (2 nd Pass)	4	
6	Deep Ford (1 st Pass)	5	Salem, at Instruction 9
6	Deep Ford (2 nd Pass)	7	
10	Crooked Truck South (1 st Pass)	8	Salem, South (Right) at Instruction 13
10	Crooked Truck South (2 nd Pass)	11	
5 / 9 / 13	KP to Ollie Long (1 st Pass)	14	Cherryville, 4 miles North on Hwy 19 from Instruction 19
5 / 9 / 13	KP to Ollie Long (2 nd Pass)	16	Cherryville, 0.3 miles North on Hwy 19 from Instruction 5
1 / 4	Hazel Creek (1 st Pass)	17	Cherryville, at Instruction 6 Viburnum, 5 miles South on Hwy Y from Instruction 15
1 / 4	Hazel Creek (2 nd Pass)	19	Viburnum, 5 miles South on Hwy Y from Instruction 5
2 / 3	Floyd Tower West (1 st Pass)	20	Potosi, 10.5 miles East on Hwy 8 from Instruction 21
2 / 3	Floyd Tower West (2 nd Pass)	23	Berryman Gas Station, 2 miles West on Hwy 8 from Instruction 5 Potosi, 10.5 miles East on Hwy 8 from Instruction 6
	Thursday Night RallyFest in Cuba	24	Berryman Gas Station, 2 miles West on Hwy 8 from Instruction 5 Steeleville, Between Instructions 16 and 19

2026 Rally in the 100 Acre Wood, Friday

Transit from Salem to SS #7/11

Distance: 15.55 miles

Transit Time: 21 minutes

INST	MILEAGE	INTERVAL	TULIP	COMMENT	DECR
1	0.00	0.00		From Headquarters Hotel Parking Lot, at Sign	15.55
2	0.00	0.01		Hwy 19 - HIE Left onto Hwy 19, South	15.54
3	0.00	0.31		"45 mph"	15.23
4	0.00	0.28		"55 mph"	14.95
5	0.00	3.85		Hwy 19 - Hwy B/K Hwys B & K	11.10
6	0.00	2.90		Hwy 19 - Hwy N Hwy N	8.20
7	0.00	2.43		Bridge "Gladden Creek"	5.77
8	0.00	1.52		Hwy 19 - Dent 5510 Left onto 5510 "Gladden" (35 mph)	4.25
Note: Watch for oncoming traffic					
9	0.00	2.85		Dent 5600 - Dent 5510 Right on 5600	1.40
10	0.00	1.40		ATC	0.00
Note: Big pine tree on right					




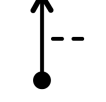
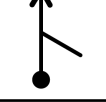

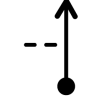



0.00

2026 Rally in the 100 Acre Wood, Friday

Transit from SS #7/11 to SS #8/12

Distance: 7.85 miles

Transit Time: 16 minutes







INST	MILEAGE	INTERVAL	TULIP	COMMENT	DECR
1	0.00	0.00		FTC	7.85
		35		N 37 27.289 W 91 19.579	
Note: Next to uprooted tree on right					
2	0.03	0.03		Dent 5690 - Dent 5680 Left; Onto 5680 (35 MPH)	7.82
		35		N 37 27.302 W 91 19.547	
3	0.50	0.47		Dent 5600 - Dent 5680 Right; Onto 5600	7.35
		35		N 37 27.700 W 91 19.526	
4	1.26	0.76		FR 2856 on Right	6.59
		35			
5	3.00	1.74		Dent 5600 - Dent 5615 5615 on Right	4.85
		35		N 37 29.548 W 91 19.250	
6	3.90	0.90		Dent 5600 - Dent 5590 Right; Onto 5590	3.95
		35		N 37 29.809 W 91 19.841	
7	5.21	1.31		FR 2831 on Left	2.64
		35			
8	6.17	0.96		Hwy 72 - Dent 5590 Left; Onto Hwy 72 (55 mph)	1.68
		55		N 37 31.206 W 91 18.561	
9	7.56	1.39		Dent 5360 - Hwy 72 Left; Onto 5360 (35 mph)	0.29
		35		N 37 32.233 W 91 18.967	
10	7.85	0.29		ATC	0.00
		35		N 37 32.296 W 91 19.253	
		0.00			

2026 Rally in the 100 Acre Wood, Friday

Transit from SS #8/12 to SS #7/11

Distance: 3.97 miles

Transit Time: 9 minutes

INST	MILEAGE	INTERVAL	TULIP	COMMENT	DECR
1	0.00	0.00		FTC	3.97
2	0.03	0.03		Dent 5600 - Dent 5580 5580 on Right	3.94
3	0.44	0.41		Hwy N - by 5600 - pavement begins Pavement begins Onto Hwy N (55 mph)	3.53
4	0.56	0.12		Dent 5600 - Hwy N Left; Onto 5600 (35 mph)	3.41
5	2.57	2.01		Dent 5600 - Dent 5510 5510 on Right	1.40
6	3.97	1.40		ATC	0.00

Note: Big pine tree on right




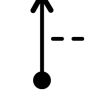
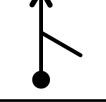

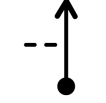



0.00

2026 Rally in the 100 Acre Wood, Friday

Transit from SS #7/11 to SS #8/12

Distance: 7.85 miles

Transit Time: 16 minutes










INST	MILEAGE	INTERVAL	TULIP	COMMENT	DECR
1	0.00	0.00		FTC	7.85
		35		N 37 27.289 W 91 19.579	
Note: Next to uprooted tree on right					
2	0.03	0.03		Dent 5690 - Dent 5680 Left; Onto 5680 (35 MPH)	7.82
		35		N 37 27.302 W 91 19.547	
3	0.50	0.47		Dent 5600 - Dent 5680 Right; Onto 5600	7.35
		35		N 37 27.700 W 91 19.526	
4	1.26	0.76		FR 2856 on Right	6.59
		35			
5	3.00	1.74		Dent 5600 - Dent 5615 5615 on Right	4.85
		35		N 37 29.548 W 91 19.250	
6	3.90	0.90		Dent 5600 - Dent 5590 Right; Onto 5590	3.95
		35		N 37 29.809 W 91 19.841	
7	5.21	1.31		FR 2831 on Left	2.64
		35			
8	6.17	0.96		Hwy 72 - Dent 5590 Left; Onto Hwy 72 (55 mph)	1.68
		55		N 37 31.206 W 91 18.561	
9	7.56	1.39		Dent 5360 - Hwy 72 Left; Onto 5360 (35 mph)	0.29
		35		N 37 32.233 W 91 18.967	
10	7.85	0.29		ATC	0.00
		35		N 37 32.296 W 91 19.253	
		0.00			

2026 Rally in the 100 Acre Wood, Friday

Transit from SS #8/12 to SS #6

Distance: 21.18 miles

Transit Time: 30 minutes



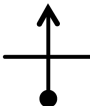
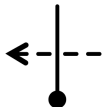

INST	MILEAGE	INTERVAL	TULIP	COMMENT	DECR
1	0.00	0.00		FTC	21.18
2	0.03	0.03		Dent 5600 - Dent 5580 5580 on Right	14 21.15
3	0.44	0.41		N 37 30.968 Hwy N - by 5600 - pavement begins Pavement begins Onto Hwy N (55 mph)	W 91 23.421 999 20.74
4	0.56	0.12		N 37 31.270 Dent 5600 - Hwy N 5600 on Left	W 91 23.631 15 20.62
5	6.60	6.04		N 37 31.333 Hwy 19 - Hwy N Right onto Hwy 19	W 91 23.699 3 14.58
6	9.49	2.89		N 37 32.581 Straight; Hwy B & K Crossroad	W 91 29.576 11.69
7	13.35	3.86		"45 mph"	7.83
8	13.71	0.36		"35 mph" "Salem"	7.47
9	14.07	0.36		Hwy 32-72 - 19-68 Straight; Hwy 32/72 crossroad	1 W 91 32.138 7.11
10	14.52	0.45		"20 mph"	6.66
11	14.77	0.25		Hwy 19 - 4th St Salem Straight; 4th St (blinking light)	24 W 91 32.179 6.41
12	15.02	0.25		"35 Mph"	6.16
		0.56			

2026 Rally in the 100 Acre Wood, Friday

Transit from SS #8/12 to SS #6

Distance: 21.18 miles

Transit Time: 30 minutes




INST	MILEAGE	INTERVAL	TULIP	COMMENT	DECR
13	15.58	0.56		Hwy 19 - Hwy 68 Left; Onto Hwy 68	138 5.60
14	16.13	0.55		N 37 39.431 Speed Limit 55 mph	W 91 32.118 5.05
15	19.40	3.27		Hwy 68 - Hwy U Hwy U on Left	137 1.78
16	20.65	1.25		N 37 42.349 Hwy 68 - Dent 3180 3260 Left; Onto Dent 3180	W 91 33.064 1140 0.53
17	21.18	0.53		ATC [Gate on Left]	0.00
		0.00		N 37 43.521 W 91 33.645	

2026 Rally in the 100 Acre Wood, Friday

Transit from SS #6 to SS #6

Distance: 6.54 miles

Transit Time: 11 minutes


INST	MILEAGE	INTERVAL	TULIP	COMMENT	DECR
1	0.00	0.00		FTC [Garage Driveway on Left]	6.54
		35		N 37 42.195	W 91 36.745
2	0.09	0.09		Begin Quiet Zone	6.45
		35			
3	0.25	0.16		Past Farm on Right (Quiet)	6.29
		35			
4	0.49	0.24		End Quiet Zone	6.05
		35			
5	0.68	0.19		Hwy 72 - Dent 3180 Left onto Hwy 72	1142 5.86
		55		N 37 41.783	W 91 36.551
6	1.09	0.41		Left; Onto Dent 3200	5.45
		35			
7	2.81	1.72		Left; Onto Dent 3210	3.73
		35			
8	3.69	0.88		Hwy U - Dent 3210 Right onto Hwy U	136 2.85
		55		N 37 42.234 Hwy 68 - Hwy U	W 91 34.328 137
9	4.89	1.20		Left onto Hwy 68	1.65
		55		N 37 42.349 Hwy 68 - Dent 3180 3260	W 91 33.064 1140
10	6.14	1.25		Left; Onto Dent 3180	0.40
		35			
11	6.54	0.40		ATC [Gate on Left]	0.00
		35		N 37 43.521	W 91 33.645
		0.00			

2026 Rally in the 100 Acre Wood, Friday

Transit from SS #6 to SS #10

Distance: 28.91 miles

Transit Time: 41 minutes

INST	MILEAGE	INTERVAL	TULIP	COMMENT	DECR
1	0.00	0.00		FTC [Garage Driveway on Left]	28.91
		35		N 37 42.195	W 91 36.745
2	0.09	0.09		Begin Quiet Zone	28.82
		35			
3	0.25	0.16		Past Farm on Right (Quiet)	28.66
		35			
4	0.49	0.24		End Quiet Zone	28.42
		35			
5	0.68	0.19		Hwy 72 - Dent 3180	1142
		55		N 37 41.783	W 91 36.551
6	3.84	3.16		Hwy 72 - Dent 3210	135
		55		N 37 39.669	W 91 34.371
7	4.40	0.56		Hwy 72 - Dent 2300	134
		55		N 37 39.320	W 91 33.943
8	4.93	0.53		Hwy 72 - Hwy J	132
		45		N 37 38.895	W 91 33.792
9	5.46	0.53		"35 Mph"	23.45
		35			
10	5.95	0.49		"30 Mph"	22.96
		30			
11	6.09	0.14		"20 Mph"	22.82
		20			
12	6.20	0.11		Rolla St - McArthur Ave	140
		20		N 37 38.798	W 91 32.421
		0.23			

2026 Rally in the 100 Acre Wood, Friday

Transit from SS #6 to SS #10

Distance: 28.91 miles

Transit Time: 41 minutes

INST	MILEAGE	INTERVAL	TULIP	COMMENT	DECR
13	6.43	0.23		Hwy 19 - Rolla St Left; Onto N. Main St	139 22.48
14	6.59	0.16		N 37 38.803 W 91 32.177 "35 Mph"	22.32
15	7.15	0.56		Bear Right; Hwy 68 on L (45 mph)	21.76
16	7.58	0.43		"55 mph"	21.33
17	11.57	3.99		Hwy JJ on Left	17.34
18	13.63	2.06		3330 on Left	15.28
19	17.72	4.09		Bridge Meramec River	11.19
20	20.80	3.08		Hwy 19 - Hwy TT Right Onto Hwy TT (55 mph)	78 8.11
21	22.12	1.32		N 37 46.373 Hwy TT - Dent 4020 W 91 23.259 Straight 4020 on Left	77 6.79
22	24.20	2.08		N 37 46.374 Dent 4030 - Hwy TT W 91 21.977 Pavement Ends Onto 4030 (35 mph)	104 4.71
23	24.30	0.10		Over LWB	4.61
24	25.00	0.70		Over LWB	3.91
		0.35			

2026 Rally in the 100 Acre Wood, Friday

Transit from SS #6 to SS #10

Distance: 28.91 miles

Transit Time: 41 minutes

INST	MILEAGE	INTERVAL	TULIP	COMMENT	DECR
25	25.35	0.35		Over LWB	3.56
26	26.12	0.77		Over LWB	2.79
27	26.36	0.24		Right; 2761 on Left	2.55
28	26.48	0.12		Over LWB	2.43
29	27.05	0.57		Straight 1017 on R	1.86
30	27.39	0.34		Straight; White river trace / 6675	1.52
31	27.72	0.33		White School	1.19
32	28.02	0.30		Bear Right	0.89
33	28.22	0.20		Left	0.69
34	28.76	0.54		Bear Right Driveway on L "Todd Farm"	0.15
35	28.91	0.15		ATC [Clearing on right]	0.00
		0.00			

N 37 42.151



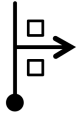









W 91 18.052

2026 Rally in the 100 Acre Wood, Friday

Transit from SS #10 to SS #10

Distance: 20.12 miles

Transit Time: 36 minutes

INST	MILEAGE	INTERVAL	TULIP	COMMENT	DECR
1	0.00	0.00		FTC [Narrow, may need to park on berms]	20.12
		35			
2	0.02	0.02		Dent 4290 - Dent 4340 Right onto Dent 4290	1121 20.10
		35			
3	0.61	0.59		N 37 39.151 Dent 4290 - Dent 4300 Right onto Dent CO 4300	W 91 20.027 1302 19.51
		35			
4	2.22	1.61		Straight, Road on Right	17.90
		35			
5	3.01	0.79		Dent 4300 - Dent 4040 Left onto 4040	1301 17.11
		35			
6	4.95	1.94		Straight; past Rd 1022 on Right	15.17
		35			
7	5.70	0.75		Straight; past 4360 on Right	14.42
		35			
8	6.34	0.64		Begin quiet zone	13.78
		35			
9	6.49	0.15		Straight; past Rd on Left	13.63
		35			
10	6.65	0.16		End quiet zone	13.47
		35			
11	7.32	0.67		Past 4360 on Right	12.80
		35			
12	8.90	1.58		Straight; Past 1017 on Right	11.22
		35			
		1.87			

2026 Rally in the 100 Acre Wood, Friday

Transit from SS #10 to SS #10

Distance: 20.12 miles

Transit Time: 36 minutes

INST	MILEAGE	INTERVAL	TULIP	COMMENT	DECR
13	10.77	1.87		Right; Onto Hwy 19 North	9.35
14	12.01	1.24		Hwy 19 - Hwy TT Right Onto Hwy TT (55 mph)	8.11
15	13.33	1.32		N 37 46.373 Hwy TT - Dent 4020 Straight 4020 on Left	6.79
16	15.41	2.08		N 37 46.374 Dent 4030 - Hwy TT Pavement Ends Onto 4030 (35 mph)	4.71
17	15.51	0.10		Over LWB	4.61
18	16.21	0.70		Over LWB	3.91
19	16.56	0.35		Over LWB	3.56
20	17.33	0.77		Over LWB	2.79
21	17.57	0.24		Right; 2761 on Left	2.55
22	17.69	0.12		Over LWB	2.43
23	18.26	0.57		Straight 1017 on R	1.86
24	18.60	0.34		Straight; White river trace / 6675	1.52
		0.33			

2026 Rally in the 100 Acre Wood, Friday

Transit from SS #10 to SS #10

Distance: 20.12 miles

Transit Time: 36 minutes

INST	MILEAGE	INTERVAL	TULIP	COMMENT	DECR
25	18.93	0.33		White School	1.19
26	19.23	0.30		Bear Right	0.89
27	19.43	0.20		Left	0.69
28	19.97	0.54		Bear Right Driveway on L "Todd Farm"	0.15
29	20.12	0.15		ATC [Clearing on right]	0.00
		0.00			

N 37 42.151


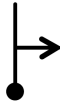


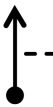

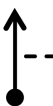
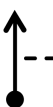




W 91 18.052

2026 Rally in the 100 Acre Wood, Friday

Transit from SS #10 to SS #5/9/13

Distance: 18.29 miles

Transit Time: 31 minutes

INST	MILEAGE	INTERVAL	TULIP	COMMENT	DECR
1	0.00	0.00		FTC [Narrow, may need to park on berms]	18.29
2	0.02	0.02		Dent 4290 - Dent 4340 Right onto Dent 4290	18.27
3	0.38	0.36		Bridge over Creek	17.91
4	0.61	0.23		Dent 4290 - Dent 4300 Right onto Dent CO 4300	17.68
5	2.22	1.61		Straight, Road on Right	16.07
6	3.01	0.79		Dent 4300 - Dent 4040 Left onto 4040	15.28
7	4.95	1.94		Straight; past Rd 1022 on Right	13.34
8	5.70	0.75		Straight; past 4360 on Right	12.59
9	6.34	0.64		Begin quiet zone	11.95
10	6.49	0.15		Straight; past Rd on Left	11.80
11	6.65	0.16		End quiet zone	11.64
12	7.32	0.67		Past 4360 on Right	10.97
		1.58			

2026 Rally in the 100 Acre Wood, Friday

Transit from SS #10 to SS #5/9/13

Distance: 18.29 miles

Transit Time: 31 minutes




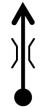
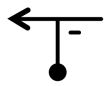
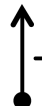



INST	MILEAGE	INTERVAL	TULIP	COMMENT	DECR
13	8.90	1.58		Straight; Past 1017 on Right	9.39
14	10.77	1.87		Right; Onto Hwy 19 North	7.52
15	12.01	1.24		Hwy 19 - Hwy TT Hwy TT on Right	78 6.28
16	12.33	0.32		Dent 3370 on Left	5.96
17	14.11	1.78		Straight; Hwy VV on L	4.18
18	16.16	2.05		Bridge	2.13
19	17.79	1.63		Hwy 19 - KP Rd Right Onto K.P. Rd (Third Right) (30 mph)	36 0.50
20	17.89	0.10		Large Red Barn on Right	0.40
21	18.29	0.40		ATC [Before House on Left]	0.00
		0.00			

2026 Rally in the 100 Acre Wood, Friday

Transit from SS #5/9/13 to SS #5/9/13

Distance: 8.34 miles

Transit Time: 12 minutes













INST	MILEAGE	INTERVAL	TULIP	COMMENT	DECR
1	0.00	0.00		FTC <small>N 37 47.548</small>	8.34 <small>W 91 15.577</small>
Note: Telephone pole on right, close to intersection					
2	0.03	0.03		Ollie Coleman - Sig Bass - Hwy HH <small>N 37 47.560</small>	41 8.31 <small>W 91 15.553</small>
3	0.04	0.01		Cemetery on Left R.I.P. Ollie Coleman	8.30
4	3.08	3.04		Bridge; "Dry Creek"	5.26
5	4.19	1.11		Hwy 19 - Hwy HH <small>N 37 50.818</small>	35 4.15 <small>W 91 16.645</small>
6	4.35	0.16		"55 Mph"	3.99
7	7.86	3.51		Hwy 19 - KP Rd. <small>N 37 48.945</small>	36 0.48 <small>W 91 19.490</small>
8	7.96	0.10		Large Red Barn on Right	0.38
9	8.34	0.38		ATC [Before House on Left] <small>N 37 48.627</small>	0.00 <small>W 91 19.191</small>
		0.00			

2026 Rally in the 100 Acre Wood, Friday

Transit from SS #5/9/13 to SS #1/4

Distance: 24.54 miles

Transit Time: 31 minutes

INST	MILEAGE	INTERVAL	TULIP	COMMENT	DECR
1	0.00	0.00		FTC	24.54
		35		N 37 47.548 W 91 15.577	
Note: Telephone pole on right, close to intersection					
2	0.03	0.03		Ollie Coleman - Sig Bass - Hwy HH	41
		55		N 37 47.560 W 91 15.553	24.51
3	0.04	0.01		Cemetery on Left	24.50
		55		R.I.P. Ollie Coleman	
4	3.08	3.04		Bridge; "Dry Creek"	21.46
		55			
5	4.19	1.11		Hwy 19 - Hwy HH	35
		45		N 37 50.818 W 91 16.645	20.35
6	4.49	0.30		Hwy 19 - Hwy 49	34
		45		N 37 51.103 W 91 16.627	20.05
7	4.81	0.32		55 mph	19.73
		55			
8	5.82	1.01		"Dry Creek"	18.72
		55			
9	9.70	3.88		Hwy 49 - Hwy V	96
		55			14.84
10	11.44	1.74		Quiet Zone Before Entering Town	13.10
		35			
11	11.59	0.15		Through Town Stay on Hwy V (Davisville)	12.95
		35			
12	11.95	0.36		End Quiet Zone Red Bluff Rd on Left	12.59
		55			
		0.77			

2026 Rally in the 100 Acre Wood, Friday

Transit from SS #5/9/13 to SS #1/4

Distance: 24.54 miles

Transit Time: 31 minutes




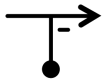


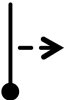



INST	MILEAGE	INTERVAL	TULIP	COMMENT	DECR
13	12.72	0.77		Bridge	11.82
14	17.31	4.59		Sharp Turn; Czar Tower Rd on Left	7.23
15	17.57	0.26		Hwy Y - Hwy V Left on Hwy C / Y	88 6.97
16	17.81	0.24		N 37 46.345 Hwy C - Hwy Y Left; Stay On Hwy Y	W 91 06.040 87 6.73
17	22.97	5.16		Sign on Left	W 91 05.794 1.57
18	23.11	0.14		Hwy Y - Brazil Rd Right onto Brazil Rd (Unmarked); "657" on tree	108 1.43
19	24.30	1.19		N 37 49.957 Brazil Rd - House w/ Equipment House on L; Hvy. Equipment on Both Sides of Road Quiet Zone	W 91 05.292 383 0.23
20	24.54	0.23		ATC [Clearing on Berm At Maple Tree]	N 37 50.489 W 91 03.978 0.00
		0.00			

2026 Rally in the 100 Acre Wood, Friday

Transit from SS #1/4 to SS #1/4

Distance: 11.50 miles

Transit Time: 17 minutes

INST	MILEAGE	INTERVAL	TULIP	COMMENT	DECR
1	0.00	0.00		FTC [Unmarked Trail on right]	11.50
		35		N 37 47.486 W 91 02.861	
Note: Left hand turn, top of crest					
2	0.48	0.48		(35 mph)	11.02
		35		N 37 47.364 W 91 03.211	
3	0.57	0.09		Moses Rd - Bailey Branch Rd Left Onto Bailey Branch Rd	110
		35		N 37 47.331 W 91 03.315	
4	1.15	0.58		Bailey Branch Rd - Hwy C Right Onto Hwy C (55 mph)	111
		55		N 37 46.868 W 91 03.229	
5	4.77	3.62		Hwy C - Hwy Y Right Onto Hwy Y	87
		55		N 37 46.262 W 91 05.794	
6	9.93	5.16		Sign on Left	1.57
		55		Hwy Y - Brazil Rd 108	
7	10.07	0.14		Right onto Brazil Rd (Unmarked); "657" on tree	1.43
		35		N 37 49.957 W 91 05.292	
8	10.36	0.29		Straight; Forest Rd 2404 on Left	1.13
		35		Brazil Rd - House w/ Equipment 383	
9	11.26	0.89		House on L; Hvy. Equipment on Both Sides of Road Quiet Zone	0.23
		35			
10	11.50	0.23		ATC [Clearing on Berm At Maple Tree]	0.00
		35		N 37 50.489 W 91 03.978	
		0.00			

2026 Rally in the 100 Acre Wood, Friday

Transit from SS #1/4 to SS #2/3

Distance: 27.46 miles

Transit Time: 36 minutes




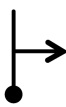




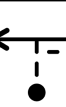
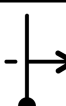
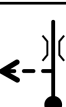

INST	MILEAGE	INTERVAL	TULIP	COMMENT	DECR
1	0.00	0.00		FTC [Unmarked Trail on right]	27.46
		35		N 37 47.486 W 91 02.861	
Note: Left hand turn, top of crest					
2	0.48	0.48		(35 mph)	26.98
		35		N 37 47.364 W 91 03.211	
3	0.56	0.08		LWB	26.90
		35			
4	0.57	0.01		Moses Rd - Bailey Branch Rd Left Onto Bailey Branch Rd	110 26.89
		35		N 37 47.331 W 91 03.315	
5	1.15	0.58		Bailey Branch Rd - Hwy C Left Onto Hwy C (55 mph)	111 26.31
		55		N 37 46.868 W 91 03.229	
6	3.15	2.00		Bridge	24.31
		55			
7	3.97	0.82		Hwy C - Cubb Creek Cemetery on Left; Cubb Creek on Right	528 23.49
		55		N 37 46.757 W 91 00.350	
8	5.02	1.05		Hwy C - Moses Rd Moses Rd on Left after crest	107 22.44
		55		N 37 47.429 W 90 59.715	
9	5.62	0.60		Straight; Ridge Rd. on right	21.84
		55			
10	7.43	1.81		Bridge	20.03
		55			
11	8.14	0.71		Hwy C - Hwy Z Straight; Hwy Z on L	76 19.32
		55		N 37 49.277 W 90 58.070	
12	10.75	2.61		Hazel Creek Church on Right	16.71
		55			
		1.17			

2026 Rally in the 100 Acre Wood, Friday

Transit from SS #1/4 to SS #2/3

Distance: 27.46 miles

Transit Time: 36 minutes

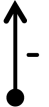

INST	MILEAGE	INTERVAL	TULIP	COMMENT	DECR
13	11.92	1.17		Hwy C - Hwy DD Straight; Hwy DD on Right	447 15.54
14	12.18	0.26		N 37 48.457 Hwy C - Hwy P Bear Left Onto Hwy P, watch for oncoming traffic	W 90 54.568 91 15.28
15	16.36	4.18		Pigeon Roost - Hwy P Left onto Pigeon Roost Rd, no sign	72 11.10
16	17.76	1.40		N 37 51.469 Pigeon Roost - Jinkerson Right onto Jinkerson Rd	W 90 54.475 120 9.70
17	18.36	0.60		N 37 51.619 Trail on L	W 90 55.945 9.10
18	18.78	0.42		(35 mph) Driveway on Left	N 37 52.410 W 90 56.057 8.68
19	20.82	2.04		Straight	N 37 53.968 W 90 56.541 6.64
20	21.49	0.67		Bear Right Saw Mill Rd. on Left	N 37 54.499 W 90 56.582 121 5.97
21	21.79	0.30		Left; Onto Hwy 8 (55 mph)	N 37 54.755 W 90 56.499 68 5.67
22	22.03	0.24		Right onto Hwy AA	N 37 54.842 W 90 56.760 67 5.43
23	26.46	4.43		Left onto Floyd Tower Rd before bridge "Fourche Renault Creek"	N 37 57.958 W 90 55.394 1.00
24	26.51	0.05		LWB; Quiet Zone (30 mph)	0.95
		0.72			

2026 Rally in the 100 Acre Wood, Friday

Transit from SS #1/4 to SS #2/3

Distance: 27.46 miles

Transit Time: 36 minutes





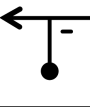
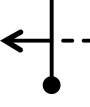
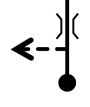



INST	MILEAGE	INTERVAL	TULIP	COMMENT	DECR
25	27.23	0.72		Speed Limit 20	0.23
26	27.46	0.23		ATC [Large Tree on Right]	0.00
		0.00		<small>N 37 58.516</small> <small>W 90 55.939</small>	

2026 Rally in the 100 Acre Wood, Friday

Transit from SS #2/3 to SS #2/3

Distance: 16.15 miles

Transit Time: 21 minutes





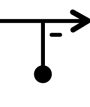


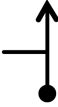


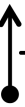
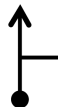
INST	MILEAGE	INTERVAL	TULIP	COMMENT	DECR
1	0.00	0.00		FTC	16.15
		35		N 37 57.463 Floyd Tower - Berryman	W 91 01.709 60E
2	0.03	0.03		Bear left onto Berryman Rd; Begin Tarmac; Gravel on Outside of Exit	16.12
		55		N 37 57.451	W 91 01.741
3	2.88	2.85		Bear Left at Campground FR 2275 on R	13.27
		55			
4	3.07	0.19		Bear Right; Trotter Rd on Left	13.08
		55			
5	4.11	1.04		Hwy 8 - Berryman Rd Left onto Hwy 8 (55 mph)	59 12.04
		55		N 37 54.879 Hwy 8 - Hwy AA - Grassy Hollow	W 91 03.612 68
6	10.72	6.61		Left onto Hwy AA (55 mph)	5.43
		55		N 37 54.843 Hwy AA - Floyd Tower Rd	W 90 56.762 67
7	15.15	4.43		Left onto Floyd Tower Rd before bridge "Fourche Renault Creek"	1.00
		35		N 37 57.958	W 90 55.394
8	15.20	0.05		LWB; Quiet Zone (30 mph)	0.95
		30			
9	15.92	0.72		Speed Limit 20	0.23
		20			
10	16.15	0.23		ATC [Large Tree on Right]	0.00
		20		N 37 58.516	W 90 55.939
		0.00			

2026 Rally in the 100 Acre Wood, Friday

Transit from SS #2/3 to Rally Fest (Cuba)

Distance: 32.51 miles

Transit Time: 45 minutes

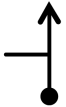

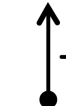









INST	MILEAGE	INTERVAL	TULIP	COMMENT	DECR
1	0.00	0.00		FTC	32.51
2	0.03	0.03		<small>N 37 57.463</small> Floyd Tower - Berryman Bear left onto Berryman Rd; Begin Tarmac; Gravel on Outside of Exit <small>W 91 01.709</small> 60E	32.48
3	2.88	2.85		<small>N 37 57.451</small> Bear Left at Campground FR 2275 on R <small>W 91 01.741</small>	29.63
4	3.07	0.19		<small>55</small> Bear Right; Trotter Rd on Left	29.44
5	4.11	1.04		<small>55</small> Hwy 8 - Berryman Rd Right onto Hwy 8 <small>N 37 54.879</small> <small>W 91 03.612</small> 59	28.40
6	6.11	2.00		<small>55</small> "Entering Crawford County"	26.40
7	6.42	0.31		<small>55</small>	26.09
8	7.98	1.56		<small>55</small> Hwy 8 - Hwy Y Hwy Y on Left <small>N 37 55.271</small> <small>W 91 07.615</small> 58	24.53
9	10.87	2.89		<small>55</small> Roadside park on right <small>N 37 57.237</small> Hwy 8 - Butts Rd <small>W 91 09.164</small> 63	21.64
10	13.41	2.54		<small>55</small> "Bass River Resort" <small>N 37 58.406</small> Hwy 8 / Huzzah Valley Resort Northside <small>W 91 11.373</small> 1222	19.10
11	14.12	0.71		<small>55</small> Huzzah North Entrance on Right	18.39
12	17.91	3.79		<small>55</small> Hwy E on Right	14.60
		0.46			

2026 Rally in the 100 Acre Wood, Friday

Transit from SS #2/3 to Rally Fest (Cuba)

Distance: 32.51 miles

Transit Time: 45 minutes



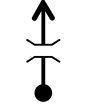
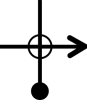
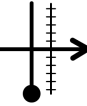


INST	MILEAGE	INTERVAL	TULIP	COMMENT	DECR
13	18.37	0.46		Hwy 8 - Hwy BB Hwy BB on Left	52 14.14
14	21.60	3.23		N 37 58.069 Hwy 8 - Hwy TT Hwy TT on Right	W 91 16.310 31 10.91
15	22.24	0.64		N 37 58.694 "35 mph" Steelville	W 91 19.612 10.27
16	22.89	0.65		Hwy 8 - Country Mart Country Mart store on Right	113 9.62
17	23.15	0.26		"25 mph"	9.36
18	23.34	0.19		Hwy 19 - Hwy 8 Straight; (stop sign) Hwy 19 on Left	26 9.17
19	23.71	0.37		Mobile Gas station on left	8.80
20	23.92	0.21		"35 mph"	8.59
21	24.02	0.10		Straight; Onto Hwy 19 North	8.49
22	24.32	0.30			8.19
23	24.52	0.20			7.99
24	25.62	1.10		Bridge over Meramec River	6.89
		4.70			

2026 Rally in the 100 Acre Wood, Friday

Transit from SS #2/3 to Rally Fest (Cuba)

Distance: 32.51 miles

Transit Time: 45 minutes

INST	MILEAGE	INTERVAL	TULIP	COMMENT	DECR
25	30.32	4.70			2.19
26	30.62	0.30		Wildcat Pride Dr on Left	1.89
27	31.03	0.41		Under Bridge	1.48
28	31.10	0.07		Right onto Old Route 66	1.41
29	31.72	0.62		Right onto Rutz Rd	0.79
30	31.79	0.07		Left onto Hood Park Rd.	0.72
31	32.51	0.72		Rally Fest Ahead	0.00
		0.00			