



2024
Competitor Routebook

INCIDENT PROCEDURES - ON STAGE

If you see a triangle, be prepared to stop. The road could be completely blocked.

If you see a stopped crew and NO OK sign, you **MUST STOP** and determine if they are OK or not.

If you see a Red Cross you **MUST STOP** and assist the crew requiring help.

You are responsible for making sure the incident scene is safe for everyone.

Stop the next car and send them on to the **next** radio point with the following information:

- Car Number of the car involved
- Location of the incident
- How many people injured
- Type of injuries
- If anyone is trapped in, or under, the car
- Any other information (fire, road blocked, etc.)

If you have a HAM radio, you can contact net control directly with the above information on **146.850 (-600 T88.5)** by calling "RED FLAG, RED FLAG" and your car number. Wait for a response, and follow Net Control's instructions.

If you see a radio blocker holding out a STOP sign, you **MUST STOP** at that blocker and wait for further instructions.

INCIDENT PROCEDURES - TRANSIT

Deploy a minimum of two Hazard Warning Triangles at distances of 50 to 200 metres from the rear of the vehicle.

Contact the Event Officials either through cellular telephone contact, GPS communication or through other competitors, of their situation and recovery requirements.

Inform the Organizers of any incidents that involve collision with another vehicle or pedestrian.



2024 Rocky Mountain Rally Important Contacts

Event Organiser **Keith Morison**
403 510-5689
Chair@RockyMountainRally.com
VA6 PIX

Clerk of the Course Chris Braun
403-880-7574
Clerk@RockyMountainRally.com

Event Senior Steward Todd Patola
250-731-9103

Steward Mal Swann

Stewards@RockyMountain Rally

Primary VE7RIN Repeater 146.850 -600 (T 88.5)
Contingency Voice Channel (D) 146.550 Simplex

Emergencies 911
Police, Fire, Ambulance
outside of event operations

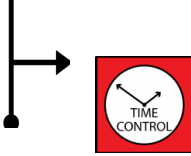
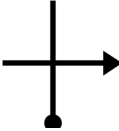

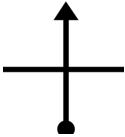
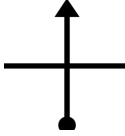

Police (Non Emergency) 250 342-9292
4936 Athalmer RD,
Invermere, BC

Invermere District Hospital 250 342-9201
850 10 Ave
Invermere, BC

Dist.: 7.17

Time: 0:40

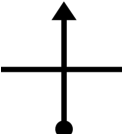
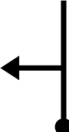


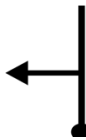

Average: 10.8 km/h

Inst.	Distance		Direction	Information	Remaining
	Total	Partial			
1	0.00	0.00		Turn Right at Service Exit 35 km/h 50.503815, -116.02402	7.17
2	0.22	0.22		Turn Right At Stop Continue on 7 Ave	6.95
3	0.39	0.17		SA	6.78
4	0.51	0.12		SA	6.66
5	0.61	0.10		SA Stop Sign	6.56
6	0.86	0.25		SA	6.31

Dist.: 7.17

Time: 0:40


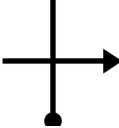
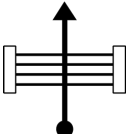
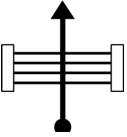
Average: 10.8 km/h

Inst.	Distance		Direction	Information	Remaining
	Total	Partial			
7	1.03	0.17		SA at Lights	6.14
8	1.30	0.27		Turn Left Panorama Rd.	5.87
9	1.82	0.52		Keep Right	5.35
10	2.00	0.18		50 Km/h	5.17
11	3.20	1.20		Turn Right Wilmer Rd.	3.97
12	3.25	0.05		60 Km/h	3.92

Dist.: 7.17

Time: 0:40

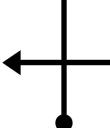

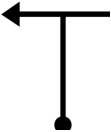
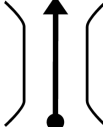

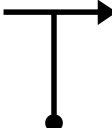
Average: 10.8 km/h

Inst.	Distance		Direction	Information	Remaining
	Total	Partial			
13	5.48	2.23		50 Km/h	1.69
14	5.76	0.28		Turn Right Main Ave.	1.41
15	7.15	1.39		Cattle Guard Turn Around 50.54792, -116.07213	0.02
16	0.00	0.00		Cattle Guard Zero Odo 50.54792, -116.07213	7.17
17	0.56	0.56		Pavement Starts 50 km/h	6.61

Dist.: 7.17

Time: 0:40

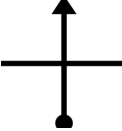

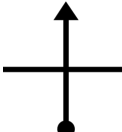
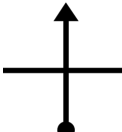
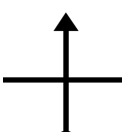
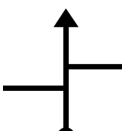
Average: 10.8 km/h

Inst.	Distance		Direction	Information	Remaining
	Total	Partial			
18	1.02	0.46		Turn Left onto Water St.	6.15
19	1.29	0.27		60 km/h	5.88
20	3.60	2.31		Turn Left @ T Panorama Dr.	3.57
21	3.71	0.11		Bridge	3.46
22	3.85	0.14		50 km/h	3.32
23	5.50	1.65		Turn Right @ T 3 St.	1.67

Dist.: 7.17

Time: 0:40

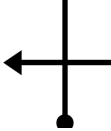

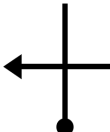

Average: 10.8 km/h

Inst.	Distance		Direction	Information	Remaining
	Total	Partial			
24	5.80	0.30		SA at Lights	1.37
25	5.89	0.09		35 Km/h	1.28
26	6.20	0.31		SA at Stop Sign	0.97
27	6.32	0.12		SA (Lordco)	0.85
28	6.43	0.11		SA	0.74
29	6.54	0.11		Straight ahead at 13th St. !CAUTION! Yield to traffic from Right	0.63

Dist.: 7.17

Time: 0:40

Average: 10.8 km/h

Inst.	Distance		Direction	Information	Remaining
	Total	Partial			
30	6.69	0.15		Turn Left onto 14th St.	0.48
31	6.88	0.19		Keep Right	0.29
32	6.95	0.07		Turn Left onto 4th St	0.22
33	7.17	0.22		Service In End Odo Check 50.503815, -116.02402	0.00

This page is intentionally blank

National Day 1; Points Counting Regional

	Section	Map	Transit	Stage	Target	First Car
RZ 0	Distance to next refuel		51.19	25.27	31.8 l of fuel	
	Distance without Remote Fuel		101.78	50.54	63.35	
MTC 0A	Parc Exposé in				1:20	9:00
MTC 0B	To SS1		21.85		0:40	10:20
TC 1					0:03	11:00
SS 1	Dogleg South 1	A to B		14.68	0:13	11:03
FTC 1	Transit to SS 2		18.71		0:25	11:16
TC 2					0:03	11:41
SS 2	Steam Clock 1	C to D		10.59	0:11	11:44
FTC 2	Transit to remote fuel		10.63		0:25	11:55
RZ 1	Remote Fuel: Distance to next refuel		50.59	25.27	31.6 l of fuel	
	Transit to SS 3		0.32			
TC 3					0:03	12:20
SS 3	Dogleg South 2	A to B		14.68	0:13	12:23
FTC 3	Transit to SS 4		18.71		0:25	12:36
TC 4					0:03	13:01
SS 4	Steam Clock 2	C to D		10.59	0:11	13:04
FTC 4	Transit to Service 1		31.56		0:45	13:15
TC 4A	Service 1 In					14:00
	Service 1				0:45	
TC 4B	Service 1 Out / ReStart/ReSeed in / Start Leg 2				0:20	14:45
TC 4C	ReSeed Out / Transit to SS4					15:05
RZ 2	Refuel Zone: Distance to next refuel		40.17	25.30	29.0 l of fuel	
	Distance without Remote Fuel		91.76	50.60	60.9 l of fuel	
	Transit to SS 5		21.28		0:40	15:05
TC 5					0:03	15:45
SS 5	Dogleg North 1	B to A		14.55	0:13	15:48
FTC 5	Transit to SS 6		9.65		0:25	16:01
TC 6					0:03	16:26
SS 6	Steam Counter 1	D to C		10.75	0:11	16:29
FTC 6	Transit to Remote Fuel		9.24		0:35	16:40
RZ 1	Remote Fuel: Distance to next refuel		51.39	25.30	31.8 l of fuel	
	Transit to SS 7		9.58			
TC 7					0:03	17:15
SS 7	Dogleg North 2	B to A		14.55	0:13	17:18
FTC 7	Transit to SS 6		9.65		0:25	17:31
TC 8					0:03	17:56
SS 8	Steam Counter 2	D to C		10.75	0:11	17:59
FTC 8	Transit to Service 2		31.56		0:40	18:10
TC 8A	Service 2 in					18:50
	Service 2 in				3:00	
TC 8B	Service 2 Out / Parc Fermé In		0.20			21:50

Leg 1

Leg 2

National Day 2; Club Rally

Section	Map Ref.	Transit Distance	Stage Distance	Target Time	First Car Due
TC 8C	Parc Fermé Out / Service In		0.2		8:00
Service 3				0:30	
TC 8D	Start Leg 3 / Service 3 out			0:35	8:30
RZ 3	Refuel Zone: Distance to next refuel	40.50	32.12	34.2 l of fuel	
	Transit to SS 8	20.86			
TC 9				0:03	9:05
SS 9	Hawke Rd West 1	E to F	16.00	0:15	9:08
FTC 9	Turnaround- Out times will be assigned			1:00	9:23
SS 10	Hawke Rd East 1	F to E	16.12	0:15	10:23
FTC 10	Transit to Service 2	19.64		0:30	10:38
TC 10A	Service 2 In				11:08
Service 4				0:45	
TC 10B	Service 2 Out / Restart/Regroup in / Start Leg 4			0:15	11:53
TC 10C	Regroup Out / Transit to Refuel			0:35	12:08
RZ 4	Refuel Zone: Distance to next refuel	42.21	32.12	34.6 l of fuel	
	Transit to SS 10	20.86			
TC 11				0:03	12:43
SS 11	Hawke Rd West 2	E to F	16.00	0:15	12:46
FTC 11	Turnaround- Out times will be assigned	0.00		1:00	13:01
SS 12	Hawke Rd East 2	F to E	16.12	0:15	14:01
FTC 12	Transit to Finish	21.35		0:30	14:16
MTC 12a	Finish				14:46

Leg 3

Leg 4

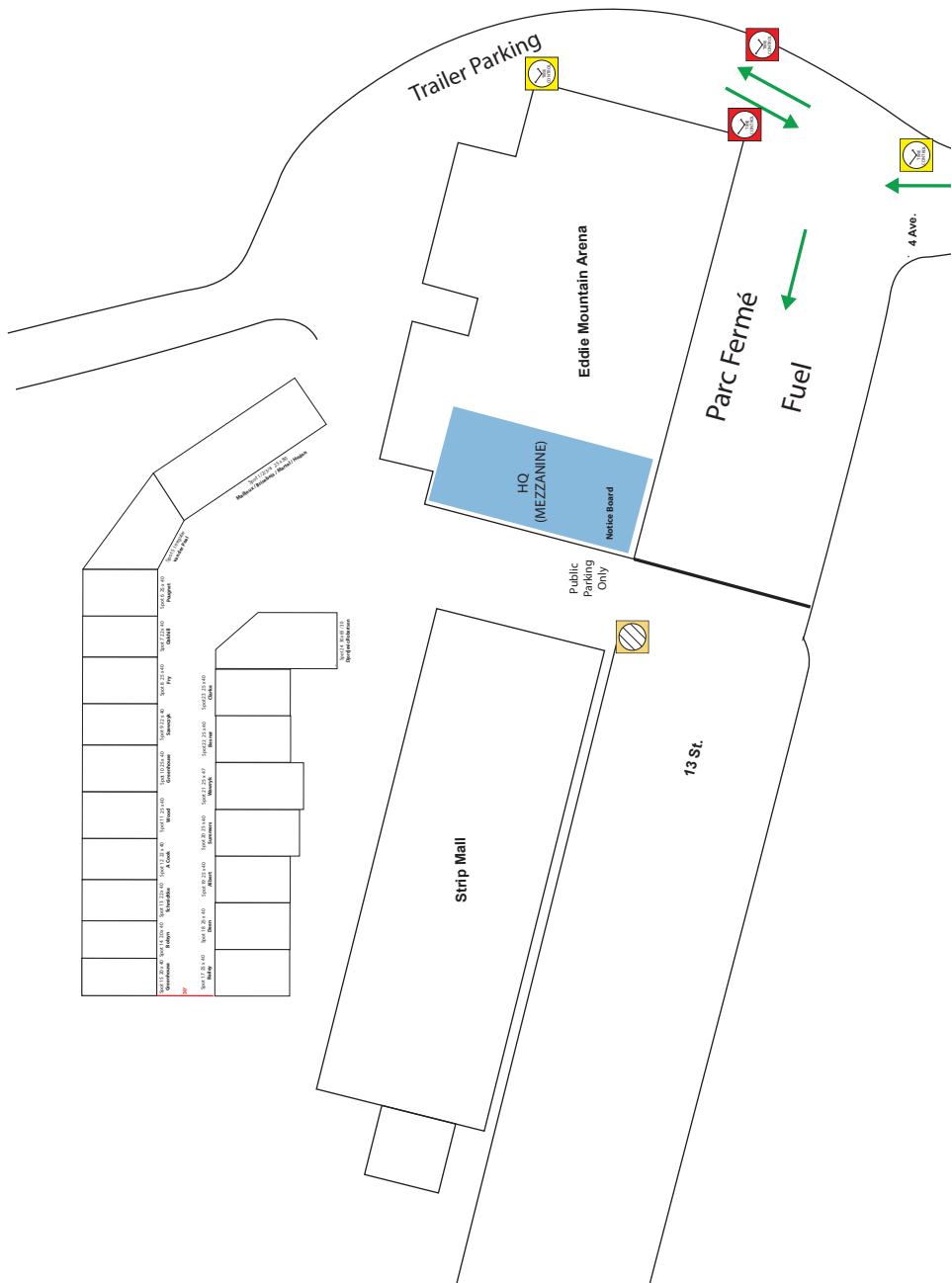
Saturday Stage Distance	101.14	34%
Saturday Transit Distance	192.94	66%
Saturday Total	294.08	
Sunday Stage Distance	64.24	44%
Sunday Transit Distance	82.91	56%
Sunday Total	147.15	
Event Stage Distance	165.38	37%
Event Transit Distance	275.85	63%
Event Total Distance	441.23	

Fuel Consumption Based on .25 l / km on Transit .75 l / km on stage

blank page



2024 Rocky Mountain Rally Service Park


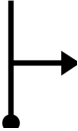
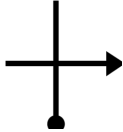
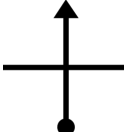
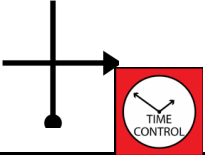


Unit #	Area	Size (sq ft)	Year Bld	Use	Notes
101	Strip Mall	1,200	2015	Retail	
102	Strip Mall	1,200	2015	Retail	
103	Strip Mall	1,200	2015	Retail	
104	Strip Mall	1,200	2015	Retail	
105	Strip Mall	1,200	2015	Retail	
106	Strip Mall	1,200	2015	Retail	
107	Strip Mall	1,200	2015	Retail	
108	Strip Mall	1,200	2015	Retail	
109	Strip Mall	1,200	2015	Retail	
110	Strip Mall	1,200	2015	Retail	
111	Strip Mall	1,200	2015	Retail	
112	Strip Mall	1,200	2015	Retail	
113	Strip Mall	1,200	2015	Retail	
114	Strip Mall	1,200	2015	Retail	
115	Strip Mall	1,200	2015	Retail	
116	Strip Mall	1,200	2015	Retail	
117	Strip Mall	1,200	2015	Retail	
118	Strip Mall	1,200	2015	Retail	
119	Strip Mall	1,200	2015	Retail	
120	Strip Mall	1,200	2015	Retail	
121	Strip Mall	1,200	2015	Retail	
122	Strip Mall	1,200	2015	Retail	
123	Strip Mall	1,200	2015	Retail	
124	Strip Mall	1,200	2015	Retail	
125	Strip Mall	1,200	2015	Retail	
126	Strip Mall	1,200	2015	Retail	
127	Strip Mall	1,200	2015	Retail	
128	Strip Mall	1,200	2015	Retail	
129	Strip Mall	1,200	2015	Retail	
130	Strip Mall	1,200	2015	Retail	
131	Strip Mall	1,200	2015	Retail	
132	Strip Mall	1,200	2015	Retail	
133	Strip Mall	1,200	2015	Retail	
134	Strip Mall	1,200	2015	Retail	
135	Strip Mall	1,200	2015	Retail	
136	Strip Mall	1,200	2015	Retail	
137	Strip Mall	1,200	2015	Retail	
138	Strip Mall	1,200	2015	Retail	
139	Strip Mall	1,200	2015	Retail	
140	Strip Mall	1,200	2015	Retail	
141	Strip Mall	1,200	2015	Retail	
142	Strip Mall	1,200	2015	Retail	
143	Strip Mall	1,200	2015	Retail	
144	Strip Mall	1,200	2015	Retail	
145	Strip Mall	1,200	2015	Retail	
146	Strip Mall	1,200	2015	Retail	
147	Strip Mall	1,200	2015	Retail	
148	Strip Mall	1,200	2015	Retail	
149	Strip Mall	1,200	2015	Retail	
150	Strip Mall	1,200	2015	Retail	
151	Strip Mall	1,200	2015	Retail	
152	Strip Mall	1,200	2015	Retail	
153	Strip Mall	1,200	2015	Retail	
154	Strip Mall	1,200	2015	Retail	
155	Strip Mall	1,200	2015	Retail	
156	Strip Mall	1,200	2015	Retail	
157	Strip Mall	1,200	2015	Retail	
158	Strip Mall	1,200	2015	Retail	
159	Strip Mall	1,200	2015	Retail	
160	Strip Mall	1,200	2015	Retail	
161	Strip Mall	1,200	2015	Retail	
162	Strip Mall	1,200	2015	Retail	
163	Strip Mall	1,200	2015	Retail	
164	Strip Mall	1,200	2015	Retail	
165	Strip Mall	1,200	2015	Retail	
166	Strip Mall	1,200	2015	Retail	
167	Strip Mall	1,200	2015	Retail	
168	Strip Mall	1,200	2015	Retail	
169	Strip Mall	1,200	2015	Retail	
170	Strip Mall	1,200	2015	Retail	
171	Strip Mall	1,200	2015	Retail	
172	Strip Mall	1,200	2015	Retail	
173	Strip Mall	1,200	2015	Retail	
174	Strip Mall	1,200	2015	Retail	
175	Strip Mall	1,200	2015	Retail	
176	Strip Mall	1,200	2015	Retail	
177	Strip Mall	1,200	2015	Retail	
178	Strip Mall	1,200	2015	Retail	
179	Strip Mall	1,200	2015	Retail	
180	Strip Mall	1,200	2015	Retail	
181	Strip Mall	1,200	2015	Retail	
182	Strip Mall	1,200	2015	Retail	
183	Strip Mall	1,200	2015	Retail	
184	Strip Mall	1,200	2015	Retail	
185	Strip Mall	1,200	2015	Retail	
186	Strip Mall	1,200	2015	Retail	
187	Strip Mall	1,200	2015	Retail	
188	Strip Mall	1,200	2015	Retail	
189	Strip Mall	1,200	2015	Retail	
190	Strip Mall	1,200	2015	Retail	
191	Strip Mall	1,200	2015	Retail	
192	Strip Mall	1,200	2015	Retail	
193	Strip Mall	1,200	2015	Retail	
194	Strip Mall	1,200	2015	Retail	
195	Strip Mall	1,200	2015	Retail	
196	Strip Mall	1,200	2015	Retail	
197	Strip Mall	1,200	2015	Retail	
198	Strip Mall	1,200	2015	Retail	
199	Strip Mall	1,200	2015	Retail	
200	Strip Mall	1,200	2015	Retail	

Dist.: 0.34

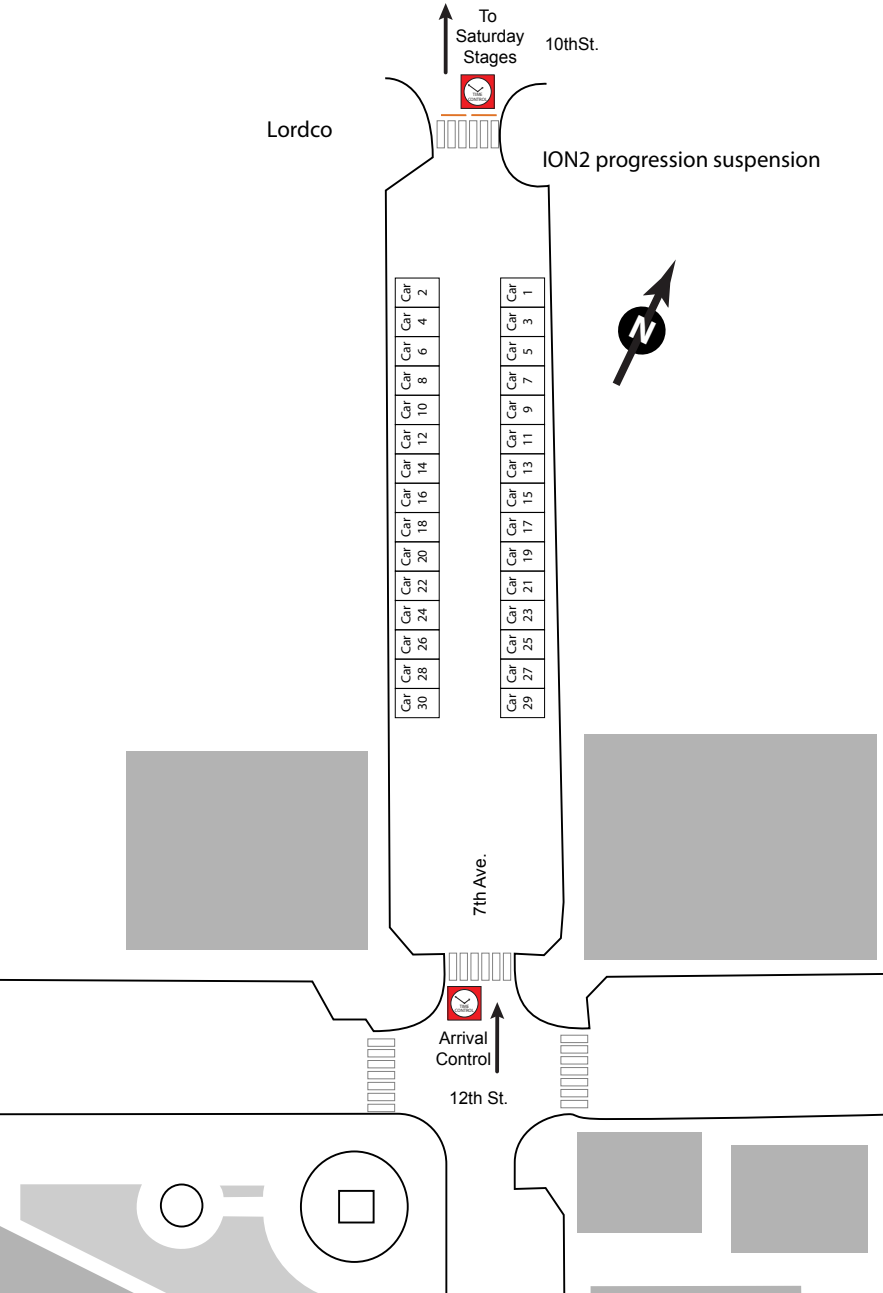
Time: 0:05

Average: 4.1 km/h

Inst.	Distance		Direction	Information	Remaining
	Total	Partial			
1	0.00	0.00		Zero Odo at Service Exit 50.503815, -116.02402	0.34
2	0.00	0.00		Turn Right onto 13 St. NO FUELLING ALLOWED	0.34
3	0.22	0.22		Turn Right onto 7 Ave onto 14 St	0.12
4	0.32	0.10		Straight Ahead At Stop Continue on 7 Ave	0.02
5	0.34	0.02		Straight ahead Arrival Control to Parc Exposé 50.50471, -116.02794	0.00



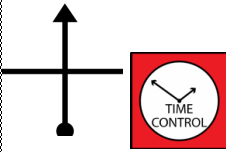
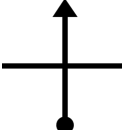

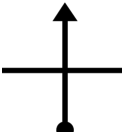
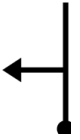

2024 Rocky Mountain Rally Parc Exposé



Dist. : 21.85

Time: 0:40


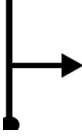


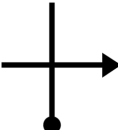
Average: 32.8 km/h

Inst.	Distance		Direction	Information	Remaining
	Total	Partial			
1	0.00	0.00		TC at Parc Exposé Control 35 Km/h 50.50554, -116.02859	21.85
2	0.10	0.10		SA at Stop	21.75
3	0.35	0.25		SA at ROL	21.50
4	0.50	0.15		SA at Lights	21.35
5	0.79	0.29		Turn Left Panorama Rd.	21.06
6	1.31	0.52		Keep Right	20.54

Dist.: 21.85

Time: 0:40

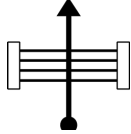
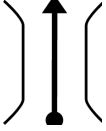
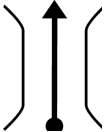
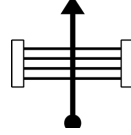
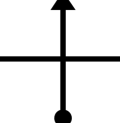

Average: 32.8 km/h

Inst.	Distance		Direction	Information	Remaining
	Total	Partial			
7	1.49	0.18		50 Km/h	20.36
8	2.69	1.20		Turn Right Wilmer Rd.	19.16
9	2.74	0.05		60 Km/h	19.11
10	4.97	2.23		50 Km/h	16.88
11	5.25	0.28		Turn Right Main Ave.	16.60
12	5.73	0.48		Surface Change Gravel	16.12

Dist. : 21.85

Time: 0:40

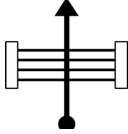

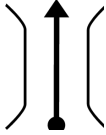

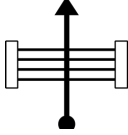



Average: 32.8 km/h

Inst.	Distance		Direction	Information	Remaining
	Total	Partial			
13	6.64	0.91		Cattle Guard	15.21
14	10.48	3.84		Bridge	11.37
15	14.72	4.24		Bridge	7.13
16	15.22	0.50		Cattle Guard	6.63
17	16.36	1.14		Straight Ahead Past Horsetheif	5.49
18	16.53	0.17		SOR Watch for Livestock	5.32

Dist. : 21.85

Time: 0:40

Average: 32.8 km/h

Inst.	Distance		Direction	Information	Remaining
	Total	Partial			
19	19.53	3.00		Cattle Guard	2.32
20	21.48	1.95		Turn Left onto Dogleg FSR	0.37
21	21.69	0.21	 	Bridge Start Control Zone 50.62813, -116.19448	0.16
22	21.78	0.09	 	Cattle Guard Arrival Time Control 50.62766, -116.19543	0.07
23	21.85	0.07	 	Stage Start Straight Ahead at Road on Right 50.62728, -116.19622	0.00

This page is intentionally blank

360m from Jct.
50.69307
-116.26573

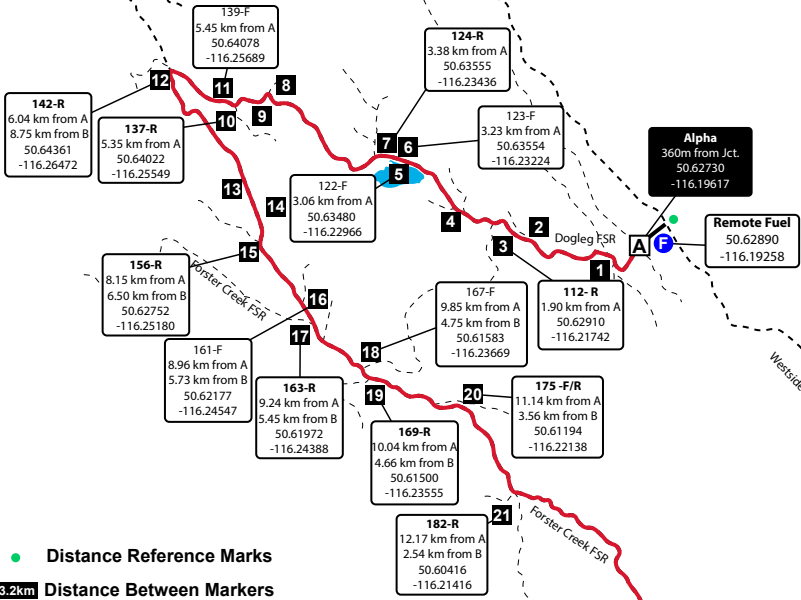


2024 Rocky Mountain Rally

SS 1, 3

Dogleg South (A to B)

9.2km



Alpha
360m from Jct.
50.62730
-116.19617

Remote Fuel
50.62890
-116.19258

5.1km








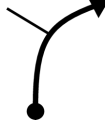

Horsethief Creek Rd.

Bravo
230m from Jct
50.589083
-116.18811

4.2km

- Distance Reference Marks
- 13.2km Distance Between Markers
- Stage Start/Finish Controls
- Blocker positions

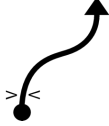
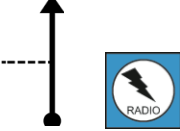
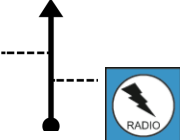
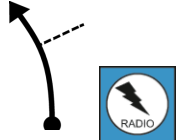

Dist.: 14.68
 Time: 0:13
 First Car Due 11:03

Inst.	Distance		Direction	Information	Remaining
	Total	Partial			
1	0.00	0.00	  	Start - Zero ODO 50.62728, -116.19618	14.68
2	0.38	0.38		SA ROL	14.30
3	1.01	0.63		Long Left into Right ! Exposure on Left !	13.67
4	1.86	0.85	 	ROL ! Ruf for 400m ! Blocker 112	12.82
5	2.31	0.45		ROL	12.37
6	2.82	0.51		! Lake on left!	11.86

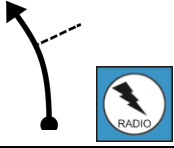
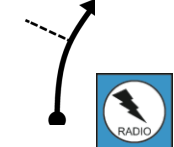
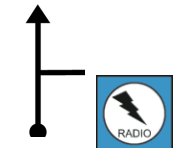
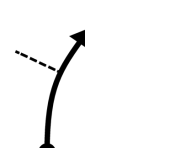

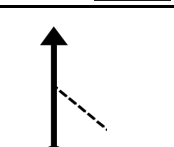
Dist. : 14.68

Time: 0:13

First Car Due 11:03

Inst.	Distance		Direction	Information	Remaining
	Total	Partial			
7	2.98	0.16		Crest into Right into Left ! Exposure on L !	11.70
8	3.02	0.04		SA - ROL Blocker 122	11.66
9	3.18	0.16		ROR, ROL Blocker 123	11.50
10	3.30	0.12		ROR Blocker 124	11.38
11	3.62	0.32		Long R ! Exposure on L !	11.06
12	4.61	0.99		!! Mud Hole !!	10.07

Dist.: 14.68
 Time: 0:13
 First Car Due 11:03

Inst.	Distance		Direction	Information	Remaining
	Total	Partial			
13	4.75	0.14		ROR Blocker 135	9.93
14	5.14	0.39		ROL Blocker 137	9.54
15	5.25	0.11		ROR Blocker 139	9.43
16	5.79	0.54		Keep Right	8.89
17	5.88	0.09		! Accute Left ! Blocker 142	8.80
18	6.01	0.13		ROL	8.67





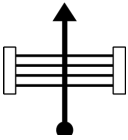


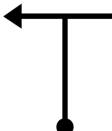


Dist.: 14.68

Time: 0:13

First Car Due 11:03

Inst.	Distance		Direction	Information	Remaining
	Total	Partial			
19	7.78	1.77		ROL	6.90
20	8.04	0.26		SA Delta on Right Blocker 156	6.64
21	8.80	0.76		ROL 'Branch A' Blocker 161	5.88
22	9.10	0.30		ROR Blocker 163	5.58
23	9.74	0.64		! Right into Narrow Bridge ! Blocker 167	4.94
24	9.87	0.13		ROR Blocker 169	4.81




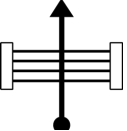
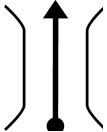
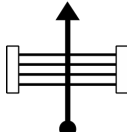
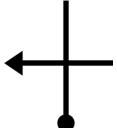
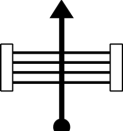
Dist.: 14.68
 Time: 0:13
 First Car Due 11:03

Inst.	Distance		Direction	Information	Remaining
	Total	Partial			
25	10.91	1.04	 	SA ROL (Gated) Blocker 175	3.77
26	11.97	1.06	 	Spectators Blocker 182	2.71
27	12.10	0.13		Cattle Guard	2.58
28	14.25	2.15		100m	0.43
29	14.35	0.10		Flying Finish 50.59108, -116.19115	0.33
30	14.68	0.33	  	Stop Time Control 50.58908, -116.18790	0.00

Dist.: 18.71

Time: 0:25


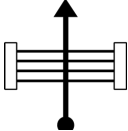




Average: 44.9 km/h

Inst.	Distance		Direction	Information	Remaining
	Total	Partial			
1	0.00	0.00	  	Turn Left onto Horsethief Creek Rd. 80 km/h 50.58908, -116.18790	18.71
2	1.33	1.33		Cattle Guard	17.38
3	2.55	1.22		Bridge	16.16
4	3.61	1.06		Cattle Guard	15.10
5	4.25	0.64		Turn Left @ Westside Rd.	14.46
6	7.42	3.17		Cattle Guard	11.29

Dist.: 18.71

Time: 0:25

Average: 44.9 km/h

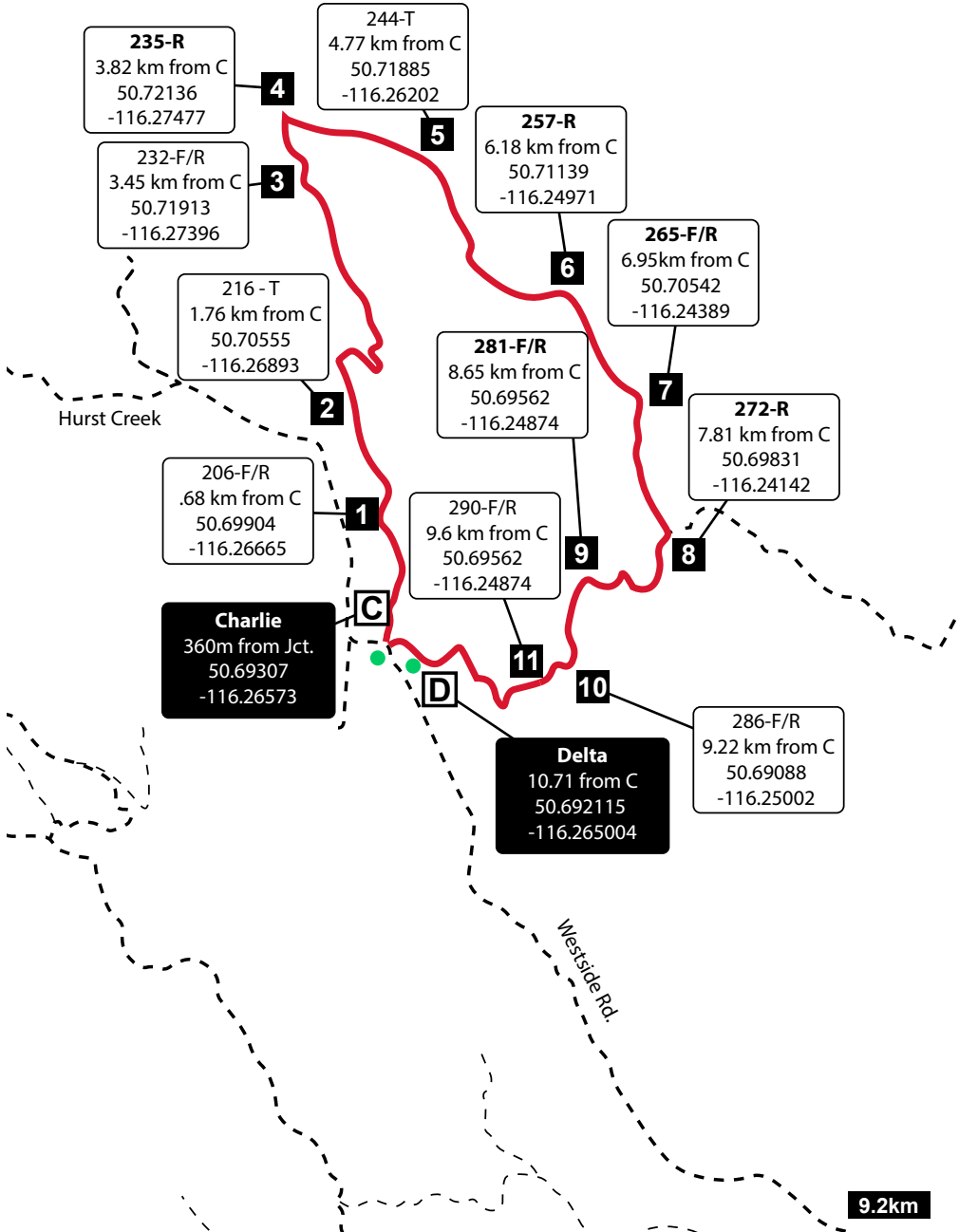
Inst.	Distance		Direction	Information	Remaining
	Total	Partial			
7	9.37	1.95		Straight ahead at Dogleg FSR	9.34
8	10.55	1.18		cattle guard	8.16
9	18.57	8.02		Slight right through junction	0.14
10	18.68	0.11		Start Control Zone	0.03
11	18.69	0.01		Arrival Time Control	0.02
12	18.71	0.02		Start 50.69310, -116.26589	0.00



2024 Rocky Mountain Rally











SS 2, 4

Steam Clock (C TO D)



9.2km

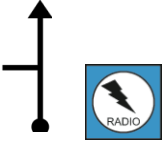
Dist.: 10.59
 Time: 0:11
 First Car Due 11:44

Inst.	Distance		Direction	Information	Remaining
	Total	Partial			
1	0.00	0.00	 	Start - Zero ODO 50.69310, -116.26589	10.59
2	0.69	0.69	 	SA Blocker 206	9.90
3	1.47	0.78		Right into Left ! Exposure on Left !	9.12
4	2.96	1.49		! Slight Right over Jump maybe !	7.63
5	3.44	0.48	 	SA Blocker 232	7.15
6	3.76	0.32	 	Turn Right Deceptive Blocker 235	6.83

Dist.: 10.59

Time: 0:11

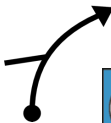



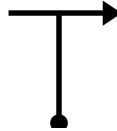



First Car Due 11:44

Inst.	Distance		Direction	Information	Remaining
	Total	Partial			
7	4.72	0.96		SA Blocker 244	5.87
8	5.12	0.40		ROUGH Cross Ditch	5.47
9	5.31	0.19		ROUGH Cross Ditch	5.28
10	5.38	0.07		! ROUGH ! Cross Ditch	5.21
11	5.59	0.21		! ROUGH ! Cross Ditch	5.00
12	5.91	0.32		ROUGH Cross Ditch	4.68










Dist.: 10.59

Time: 0:11

First Car Due 11:44

Inst.	Distance		Direction	Information	Remaining
	Total	Partial			
13	6.08	0.17	 	Turn Right Blocker 257	4.51
14	6.85	0.77	 	Straight Ahead Blocker 65	3.74
15	6.99	0.14		ROUGH Cross Ditch	3.60
16	7.57	0.58		ROUGH Cross Ditch	3.02
17	7.69	0.12	 	Turn Right at T Blocker 272	2.90
18	8.55	0.86	 	SA ROR Blocker 281	2.04




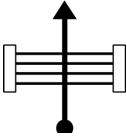
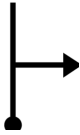
Dist.: 10.59
 Time: 0:11
 First Car Due 11:44

Inst.	Distance		Direction	Information	Remaining
	Total	Partial			
19	8.92	0.37		Small Crest into Easy Left ! Exposure on Right !	1.67
20	9.11	0.19	 	TIGHT RIGHT Blocker 286	1.48
21	9.49	0.38	 	Straight at Road on Right Blocker 290	1.10
22	10.05	0.56		100m	0.54
23	10.20	0.15		Flying Finish 50.691448, -116.260905	0.39
24	10.59	0.39	 	Stop Time Control 50.69212, -116.26512	0.00

Dist.: 9.66

Time: 0:25

Average: 23.2 km/h

Inst.	Distance		Direction	Information	Remaining
	Total	Partial			
1	0.00	0.00		Zero at Stop Control 50.69024, -116.25222	9.66
1	0.06	0.06		Turn Left @ Westside Rd. 80 km/h	9.60
2	0.09	0.03		SOR Watch for Livestock	9.57
3	8.10	8.01		Cattle Guard	1.56
4	9.29	1.19		Turn Right onto Dogleg FSR	0.37
5	9.34	0.05		Remote Fuel Zone Time for Fuel included in Transit	0.32

Dist.: 9.66

Time: 0:25

Average: 23.2 km/h

Inst.	Distance		Direction	Information	Remaining
	Total	Partial			
6	9.50	0.16		Start control Zone At Bridge 50.62813, -116.19448	0.16
7	9.59	0.09		Arrival Time Control at Cattle Guard 50.62766, -116.19543	0.07
8	9.66	0.07		Start 50.62728, -116.19622	0.00

This page is intentionally blank

360m from Jct.
50.69307
-116.26573

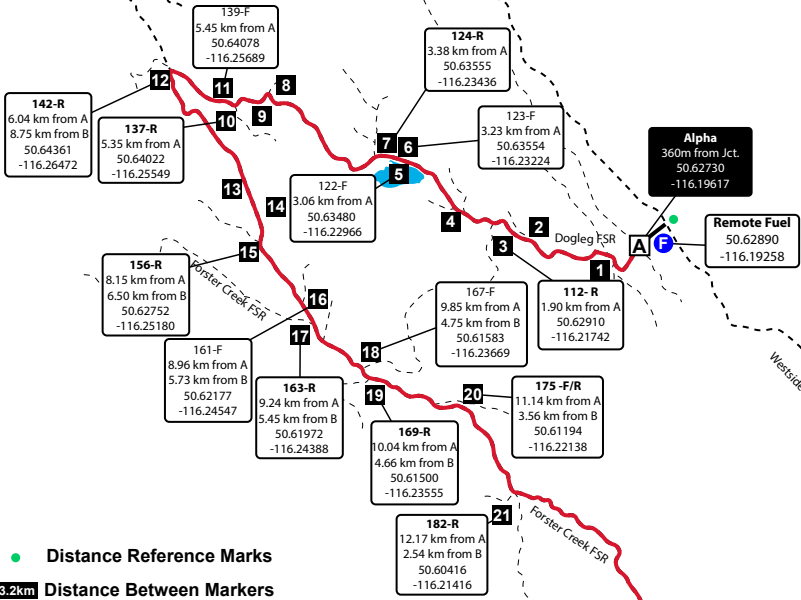


2024 Rocky Mountain Rally

SS 1, 3

Dogleg South (A to B)

9.2km



Alpha
360m from Jct.
50.62730
-116.19617

Remote Fuel
50.62890
-116.19258

5.1km










Horsethief Creek Rd.

Bravo
230m from Jct
50.589083
-116.18811

4.2km

- Distance Reference Marks
- 13.2km Distance Between Markers
- Stage Start/Finish Controls
- Blocker positions

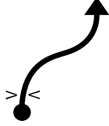
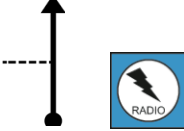
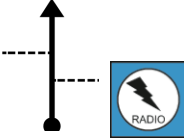
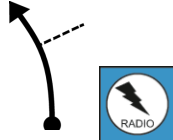

Dist.: 14.68
 Time: 0:13
 First Car Due 12:23

Inst.	Distance		Direction	Information	Remaining
	Total	Partial			
1	0.00	0.00	  	Start - Zero ODO 50.62728, -116.19618	14.68
2	0.38	0.38		SA ROL	14.30
3	1.01	0.63		Long Left into Right ! Exposure on Left !	13.67
4	1.86	0.85	 	ROL ! Ruf for 400m ! Blocker 112	12.82
5	2.31	0.45		ROL	12.37
6	2.82	0.51		! Lake on left!	11.86

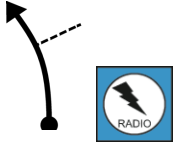

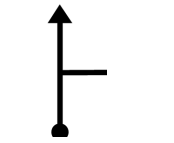


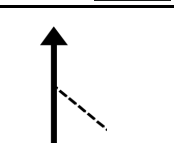
Dist.: 14.68

Time: 0:13

First Car Due 12:23

Inst.	Distance		Direction	Information	Remaining
	Total	Partial			
7	2.98	0.16		Crest into Right into Left ! Exposure on L !	11.70
8	3.02	0.04		SA - ROL Blocker 122	11.66
9	3.18	0.16		ROR, ROL Blocker 123	11.50
10	3.30	0.12		ROR Blocker 124	11.38
11	3.62	0.32		Long R ! Exposure on L !	11.06
12	4.61	0.99		!! Mud Hole !!	10.07


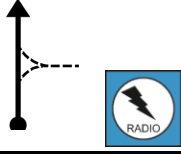

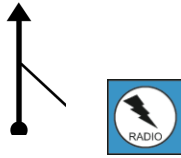
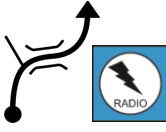
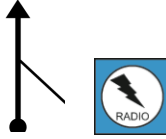
Dist.: 14.68
 Time: 0:13
 First Car Due 12:23

Inst.	Distance		Direction	Information	Remaining
	Total	Partial			
13	4.75	0.14		ROR Blocker 135	9.93
14	5.14	0.39		ROL Blocker 137	9.54
15	5.25	0.11		ROR Blocker 139	9.43
16	5.79	0.54		Keep Right	8.89
17	5.88	0.09		! Accute Left ! Blocker 142	8.80
18	6.01	0.13		ROL	8.67





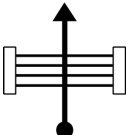


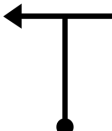


Dist.: 14.68

Time: 0:13

First Car Due 12:23

Inst.	Distance		Direction	Information	Remaining
	Total	Partial			
19	7.78	1.77		ROL	6.90
20	8.04	0.26		SA Delta on Right Blocker 156	6.64
21	8.80	0.76		ROL 'Branch A' Blocker 161	5.88
22	9.10	0.30		ROR Blocker 163	5.58
23	9.74	0.64		! Right into Narrow Bridge ! Blocker 167	4.94
24	9.87	0.13		ROR Blocker 169	4.81




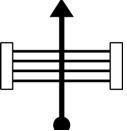
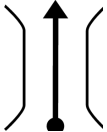
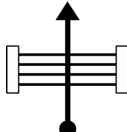
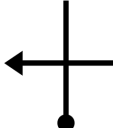
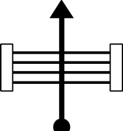
Dist.: 14.68
 Time: 0:13
 First Car Due 12:23


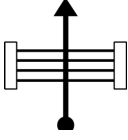



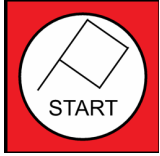
Inst.	Distance		Direction	Information	Remaining
	Total	Partial			
25	10.91	1.04	 	SA ROL (Gated) Blocker 175	3.77
26	11.97	1.06	 	Spectators Blocker 182	2.71
27	12.10	0.13		Cattle Guard	2.58
28	14.25	2.15		100m	0.43
29	14.35	0.10		Flying Finish 50.59108, -116.19115	0.33
30	14.68	0.33	  	Stop Time Control 50.58908, -116.18790	0.00

Dist.: 18.71

Time: 0:25

Average: 44.9 km/h

Inst.	Distance		Direction	Information	Remaining
	Total	Partial			
1	0.00	0.00	  	Turn Left onto Horsethief Creek Rd. 80 km/h 50.58908, -116.18790	18.71
2	1.33	1.33		Cattle Guard	17.38
3	2.55	1.22		Bridge	16.16
4	3.61	1.06		Cattle Guard	15.10
5	4.25	0.64		Turn Left @ Westside Rd.	14.46
6	7.42	3.17		Cattle Guard	11.29

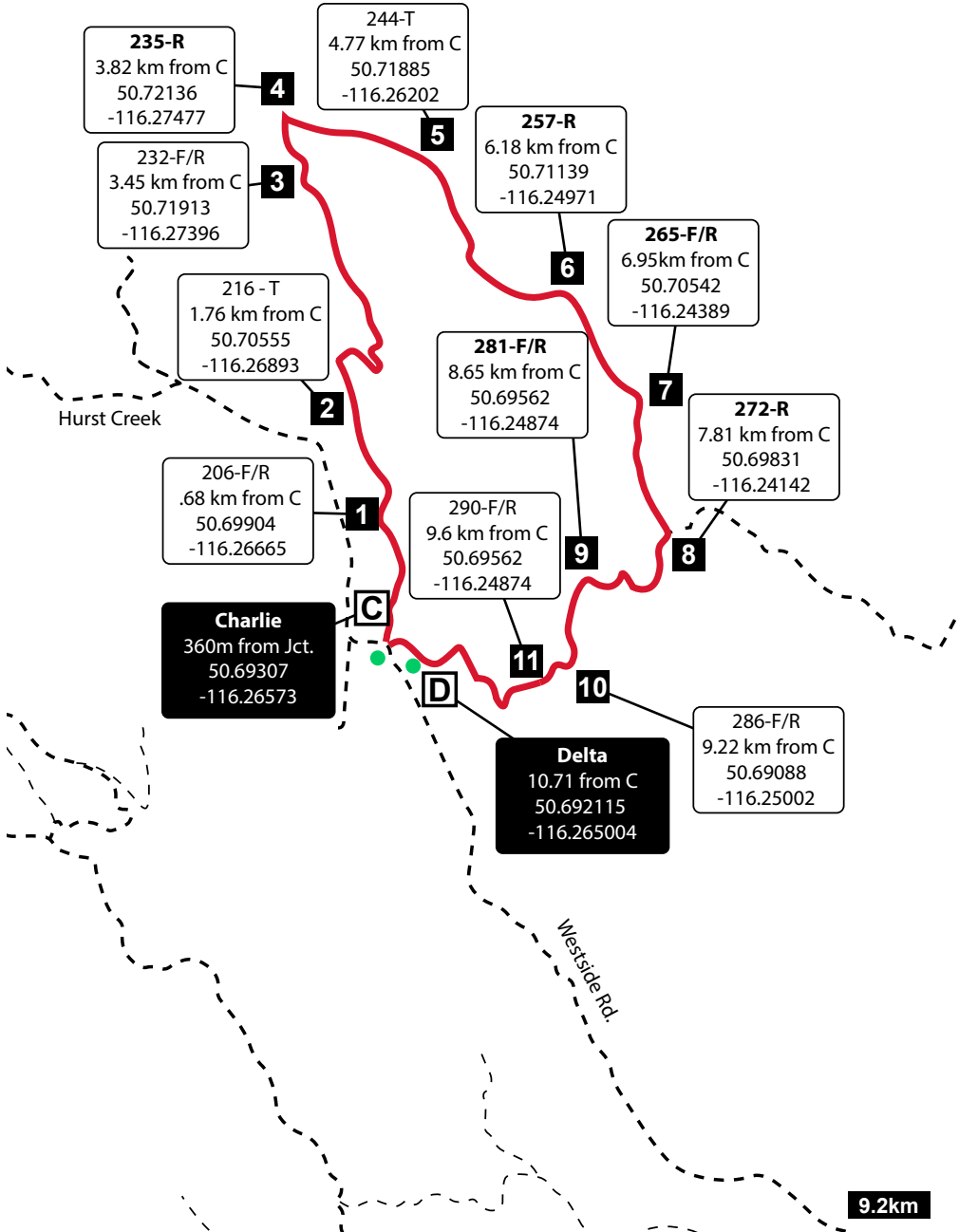
7	9.37	1.95		Straight ahead at Dogleg FSR	9.34
8	10.55	1.18		cattle guard	8.16
9	18.57	8.02		Slight right through junction	0.14
10	18.68	0.11		Start Control Zone	0.03
11	18.69	0.01		Arrival Time Control	0.02
12	18.71	0.02		Start 50.69310, -116.26589	0.00



2024 Rocky Mountain Rally











SS 2, 4

Steam Clock (C TO D)

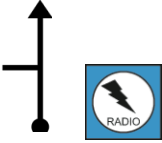


9.2km

Dist.: 10.59
 Time: 0:11
 First Car Due 11:44

Inst.	Distance		Direction	Information	Remaining
	Total	Partial			
1	0.00	0.00	 	Start - Zero ODO 50.69310, -116.26589	10.59
2	0.69	0.69	 	SA Blocker 206	9.90
3	1.47	0.78		Right into Left ! Exposure on Left !	9.12
4	2.96	1.49		! Slight Right over Jump maybe !	7.63
5	3.44	0.48	 	SA Blocker 232	7.15
6	3.76	0.32	 	Turn Right Deceptive Blocker 235	6.83

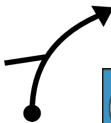



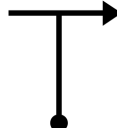



Dist.: 10.59
 Time: 0:11
 First Car Due 11:44

Inst.	Distance		Direction	Information	Remaining
	Total	Partial			
7	4.72	0.96		SA Blocker 244	5.87
8	5.12	0.40		ROUGH Cross Ditch	5.47
9	5.31	0.19		ROUGH Cross Ditch	5.28
10	5.38	0.07		! ROUGH ! Cross Ditch	5.21
11	5.59	0.21		! ROUGH ! Cross Ditch	5.00
12	5.91	0.32		ROUGH Cross Ditch	4.68










Dist.: 10.59

Time: 0:11

First Car Due 11:44

Inst.	Distance		Direction	Information	Remaining
	Total	Partial			
13	6.08	0.17	 	Turn Right Blocker 257	4.51
14	6.85	0.77	 	Straight Ahead Blocker 65	3.74
15	6.99	0.14		ROUGH Cross Ditch	3.60
16	7.57	0.58		ROUGH Cross Ditch	3.02
17	7.69	0.12	 	Turn Right at T Blocker 272	2.90
18	8.55	0.86	 	SA ROR Blocker 281	2.04




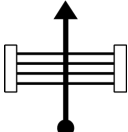

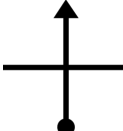
Dist.: 10.59
 Time: 0:11
 First Car Due 11:44

Inst.	Distance		Direction	Information	Remaining
	Total	Partial			
19	8.92	0.37		Small Crest into Easy Left ! Exposure on Right !	1.67
20	9.11	0.19	 	TIGHT RIGHT Blocker 286	1.48
21	9.49	0.38	 	Straight at Road on Right Blocker 290	1.10
22	10.05	0.56		100m	0.54
23	10.20	0.15		Flying Finish 50.691448, -116.260905	0.39
24	10.59	0.39	 	Stop Time Control 50.69212, -116.26512	0.00

Dist.: 31.56

Time: 0:45

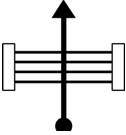
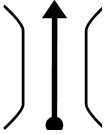

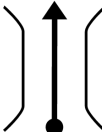
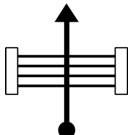
Average: 42.1 km/h

Inst.	Distance		Direction	Information	Remaining
	Total	Partial			
1	0.00	0.00		Zero at Stop Control 50.69024, -116.25222	31.56
2	0.06	0.06		Turn Left @ Westside Rd. 80 km/h	31.50
3	0.09	0.03			31.47
4	8.10	8.01			23.46
5	9.29	1.19		SA @ Dogleg FSR	22.27
6	14.41	5.12		SA @ Horsethief FSR.	17.15

Dist. : 31.56

Time: 0:45

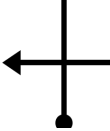

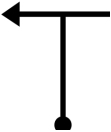
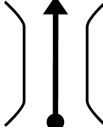

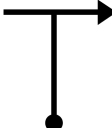
Average: 42.1 km/h

Inst.	Distance		Direction	Information	Remaining
	Total	Partial			
7	15.54	1.13		Cattle Guard	16.02
8	15.99	0.45		Bridge	15.57
9	19.53	3.54		! CAUTION ! Tight Right, Exposure Left	12.03
10	20.22	0.69		Bridge Starts	11.34
11	24.11	3.89		Cattle Guard	7.45
12	24.95	0.84		Pavement Starts 50 km/h	6.61

Dist. : 31.56

Time: 0:45

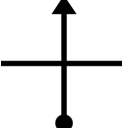

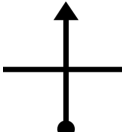
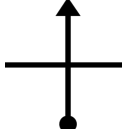
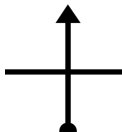
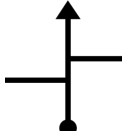
Average: 42.1 km/h

Inst.	Distance		Direction	Information	Remaining
	Total	Partial			
13	25.41	0.46		Turn Left onto Water St.	6.15
14	25.68	0.27		60 km/h	5.88
15	27.99	2.31		Turn Left @ T Panorama Dr.	3.57
16	28.10	0.11		Bridge	3.46
17	28.24	0.14		50 km/h	3.32
18	29.89	1.65		Turn Right @ T 3 St.	1.67

Dist.: 31.56

Time: 0:45

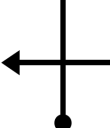

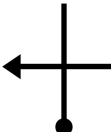



Average: 42.1 km/h

Inst.	Distance		Direction	Information	Remaining
	Total	Partial			
19	30.19	0.30		SA at Lights	1.37
20	30.28	0.09		35 Km/h	1.28
21	30.59	0.31		SA at Stop Sign	0.97
22	30.71	0.12		SA (Lordco)	0.85
23	30.82	0.11		SA	0.74
24	30.93	0.11		Straight ahead at 13th St. !CAUTION! Yield to traffic from Right	0.63

Dist.: 31.56

Time: 0:45

Average: 42.1 km/h

Inst.	Distance		Direction	Information	Remaining
	Total	Partial			
25	31.08	0.15		Turn Left onto 14th St.	0.48
26	31.27	0.19		Keep Right	0.29
27	31.34	0.07		Turn Left onto 4th St	0.22
28	31.54	0.20	 	Control Zone Starts Straight Ahead At Junction 50.503595, -116.024154	0.02
29	31.56	0.02		Service 1 In 45 Minute Service 50.503815, -116.02402	0.00

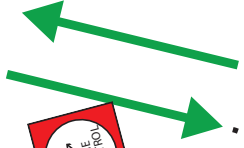
HQ
(MEZZANINE)
Notice Board

cnly

Eddie Mountain Arenas



2024 Rocky Mountain Rally
Parc Fermé



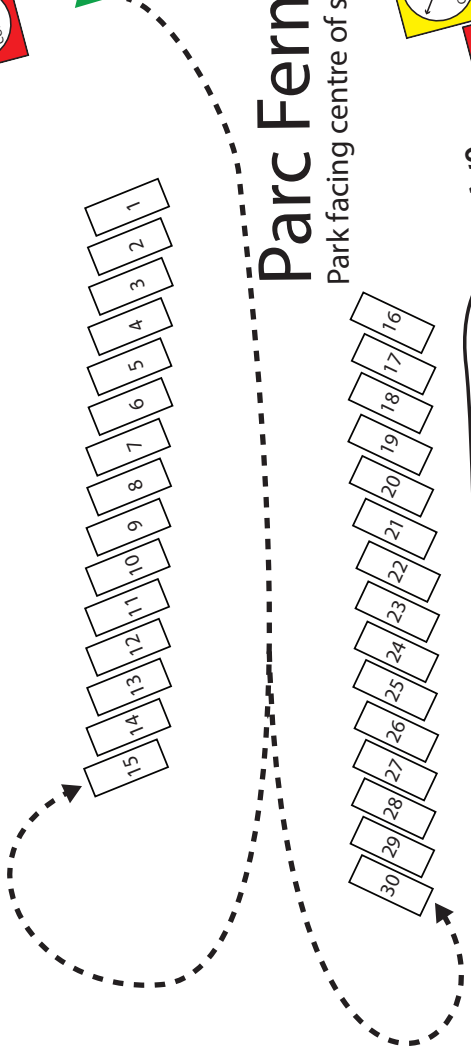
- 15
- 14
- 13
- 12
- 11
- 10
- 9
- 8
- 7
- 6
- 5
- 4
- 3
- 2
- 1

Parc Fermé
Park facing centre of street

- 30
- 29
- 28
- 27
- 26
- 25
- 24
- 23
- 22
- 21
- 20
- 19
- 18
- 17
- 16




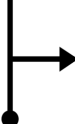
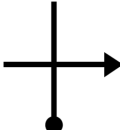

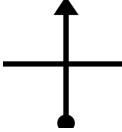
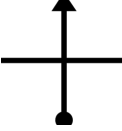
4 Ave.



Dist. : 21.28

Time: 0:40


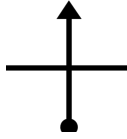
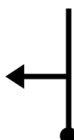


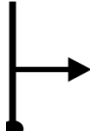
Average: 31.9 km/h

Inst.	Distance		Direction	Information	Remaining
	Total	Partial			
1	0.00	0.00		Service Out Right, through Refuel 50.503815, -116.02402	21.28
2	0.01	0.01		Turn Right Contiue through Fuel	21.27
3	0.22	0.21		Turn Right onto 7th Ave.	21.06
4	0.33	0.11		SA	20.95
5	0.45	0.12		SA	20.83
6	0.55	0.10		SA Stop Sign	20.73

Dist.: 21.28

Time: 0:40



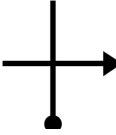
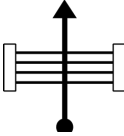


Average: 31.9 km/h

Inst.	Distance		Direction	Information	Remaining
	Total	Partial			
7	0.80	0.25		SA	20.48
8	0.95	0.15		SA at Lights	20.33
9	1.24	0.29		Turn Left Panorama Rd.	20.04
10	1.76	0.52		Keep Right	19.52
11	1.94	0.18		50 Km/h	19.34
12	3.14	1.20		Turn Right Wilmer Rd.	18.14

Dist. : 21.28

Time: 0:40

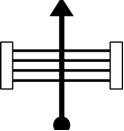
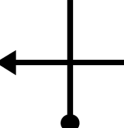
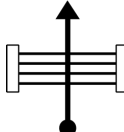

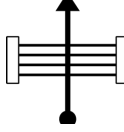

Average: 31.9 km/h

Inst.	Distance		Direction	Information	Remaining
	Total	Partial			
13	3.19	0.05		60 Km/h	18.09
14	5.42	2.23		50 Km/h	15.86
15	5.70	0.28		Turn Right Main Ave.	15.58
16	7.09	1.39		Cattle Guard	14.19
17	10.93	3.84		Bridge	10.35
18	15.17	4.24		Bridge	6.11

Dist.: 21.28

Time: 0:40




Average: 31.9 km/h

Inst.	Distance		Direction	Information	Remaining
	Total	Partial			
19	15.67	0.50		Cattle Guard	5.61
20	16.81	1.14		Turn Left onto Hosethief Creek FSR	4.47
21	17.45	0.64		Cattle Guard	3.83
22	18.51	1.06		Bridge	2.77
23	19.73	1.22		Cattle Guard	1.55
24	21.06	1.33		Turn Right onto Forster Creek FSR	0.22

Dist.: 21.28

Time: 0:40

Average: 31.9 km/h

Inst.	Distance		Direction	Information	Remaining
	Total	Partial			
25	21.15	0.09		Start Control Zone 50.58921, -116.18806	0.13
26	21.24	0.09		Arrival Time Control	0.04
27	21.28	0.04		Stage Start 50.59043, -116.18979	0.00

360m from Jct.
50.69307
-116.26573



2024 Rocky Mountain Rally SS 5, 7 Dogleg North (B TO A)

9.2km

142-R
6.04 km from A
8.75 km from B
50.64361
-116.26472

137-R
5.35 km from A
50.64022
-116.25549

139-F
5.45 km from A
50.64078
-116.25689

124-R
3.38 km from A
50.63555
-116.23436

123-F
3.23 km from A
50.63554
-116.23224

Alpha
360m from Jct.
50.62730
-116.19617

Remote Fuel
50.62890
-116.19258

156-R
8.15 km from A
6.50 km from B
50.62752
-116.25180

161-F
8.96 km from A
5.73 km from B
50.62177
-116.24547

163-R
9.24 km from A
5.45 km from B
50.61972
-116.24388

169-R
10.04 km from A
4.66 km from B
50.61500
-116.23555

167-F
9.85 km from A
4.75 km from B
50.61583
-116.23669

112-R
1.90 km from A
50.62910
-116.21742

175-F/R
11.14 km from A
3.56 km from B
50.61194
-116.22138

182-R
12.17 km from A
2.54 km from B
50.60416
-116.21416

5.1km

Westside Rd.

● Distance Reference Marks

13.2km Distance Between Markers

□ Stage Start/Finish Controls

■ Blocker positions

Horsethief Creek Rd.

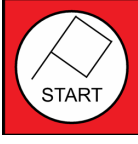

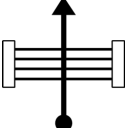
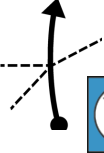




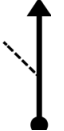

Bravo
230m from jct
50.589083
-116.18811

4.2km

Dist.: 14.55

Time: 0:13

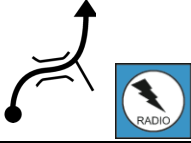
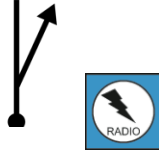
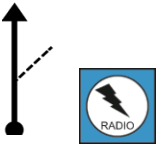
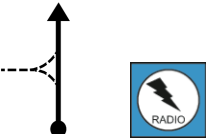


Car 0 start 15:48

Inst.	Distance		Direction	Information	Remaining
	Total	Partial			
1	0.00	0.00	 	Start Zero Odo at Marker on Right 50.59043, -116.18979	14.55
2	2.38	2.38		Cattle Guard	12.17
3	2.51	0.13	 	Spectators Blocker 181	12.04
4	3.57	1.06	 	ROR Blocker 174	10.98
5	4.00	0.43		Crest into Left	10.55
6	4.65	0.65	 	ROL Blocker 166	9.90

Dist. : 14.55

Time: 0:13









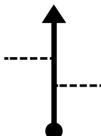


Car 0 start 15:48

Inst.	Distance		Direction	Information	Remaining
	Total	Partial			
7	4.73	0.08		! Narrow Bridge ! Blocker 165	9.82
8	5.40	0.67		Keep Right Blocker 161	9.15
9	5.68	0.28		ROR Branch A Blocker 160	8.87
10	6.42	0.74		ROL Blocker 154	8.13
11	8.44	2.02		Keep LEFT at Junction ! Deceptive !	6.11
12	8.56	0.12		Accute Right ! Ditch Outside ! Blocker 140	5.99

Dist. : 14.55

Time: 0:13




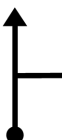


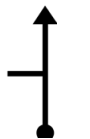


Car 0 start 15:48

Inst.	Distance		Direction	Information	Remaining
	Total	Partial			
13	9.22	0.66	 	SA ROL Blocker 136	5.33
14	9.33	0.11	 	ROR Blocker 135	5.22
15	9.75	0.42	 	ROL Blocker 132	4.80
16	11.23	1.48	 	ROL Blocker 124	3.32
17	11.33	0.10	 	ROR, ROL ! Lake on Right! Blocker 123	3.22
18	11.58	0.25		ROR Blocker 122	2.97

Dist.: 14.55

Time: 0:13

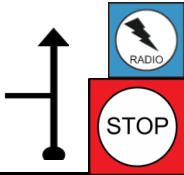
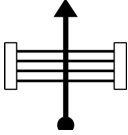

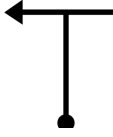
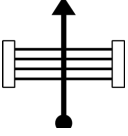

Car 0 start 15:48

Inst.	Distance		Direction	Information	Remaining
	Total	Partial			
19	12.33	0.75		! Ruf for 500m !	2.22
20	12.65	0.32	 	Right then Left Blocker 112	1.90
21	14.04	1.39		Crest ROR 100m	0.51
22	14.14	0.10	 	Flying Finish 50.62552, -116.19963	0.41
23	14.22	0.08		Left, Long Downhill	0.33
24	14.55	0.41	  	Stop at Junction 50.62728, -116.19618	0.00

Dist.: 9.65

Time: 0:25


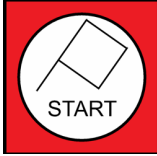
Average: 23.2 km/h

Inst.	Distance		Direction	Information	Remaining
	Total	Partial			
1	0.00	0.00		Zero at Junction 80 km/h	9.65
2	0.07	0.07		Cattle Guard	9.58
3	0.15	0.08		Bridge	9.50
4	0.34	0.19		Turn Left onto Westside Rd.	9.31
5	1.52	1.18		cattle guard	8.13
6	9.59	8.07		Turn right at junction Start Control Zone	0.06

Dist.: 9.65

Time: 0:25

Average: 23.2 km/h

Inst.	Distance		Direction	Information	Remaining
	Total	Partial			
7	9.62	0.03		Arrival Time Control	0.03
8	9.65	0.03		Start 50.69310, -116.26589	0.00

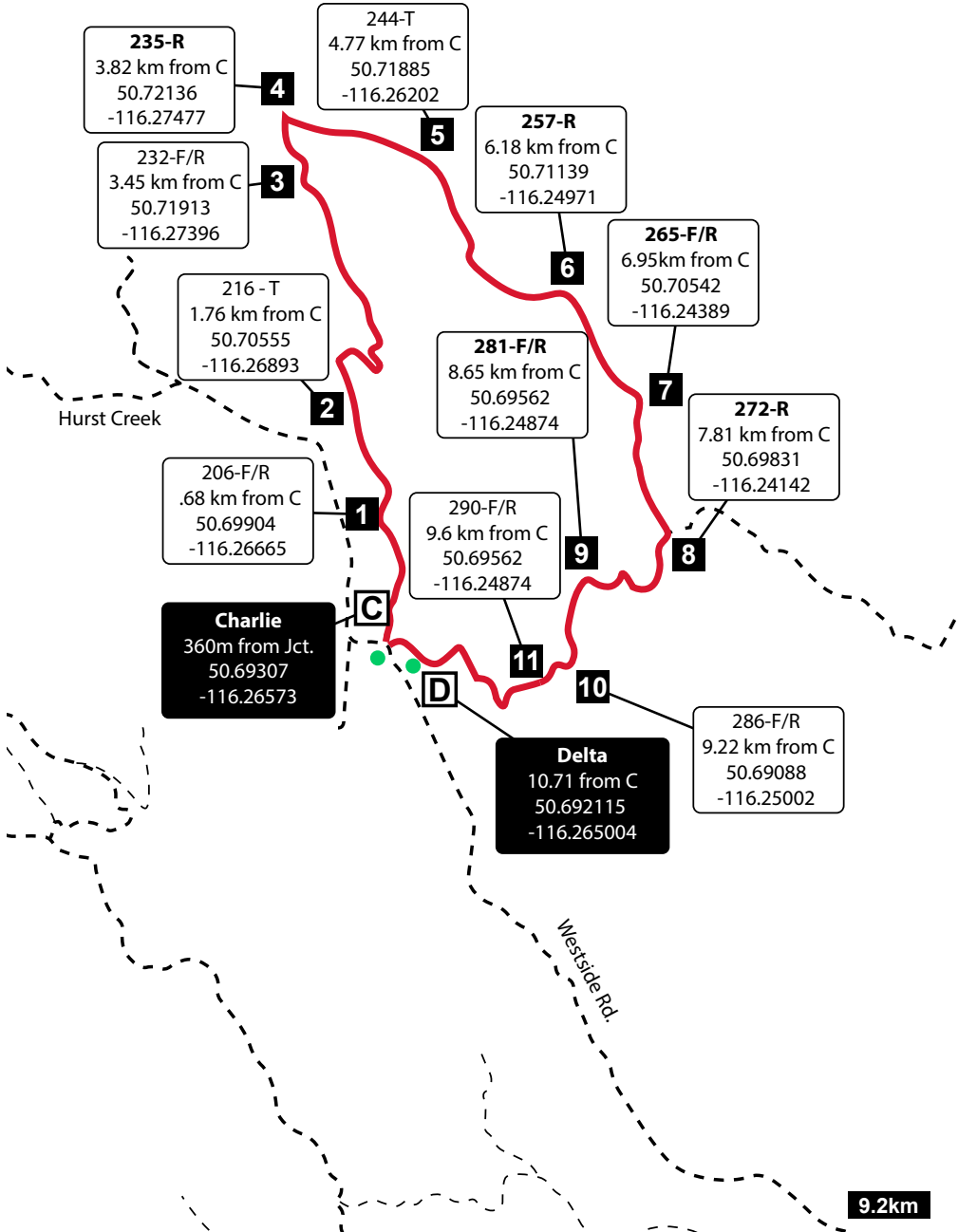
This page is intentionally blank










2024 Rocky Mountain Rally

SS 6, 8





Steam Counter (D TO C)




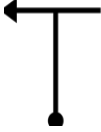

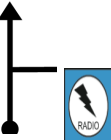




Dist.: 10.75
 Time: 0:11
 First Car Due 16:29

Inst.	Distance		Direction	Information	Remaining
	Total	Partial			
1	0.00	0.00	 	Start - Zero ODO 50.69191, -116.26457	10.75
2	1.06	1.06		Straight Ahead Road on Left	9.69
3	1.44	0.38		Tight Left Blocker 286	9.31
4	1.99	0.55	 	SA ROL Blocker 281	8.76
5	2.85	0.86		Turn Left Blocker 272	7.90
6	3.55	0.70		ROUGH Cross Ditch	7.20




Dist.: 10.75
 Time: 0:11
 First Car Due 16:29

Inst.	Distance		Direction	Information	Remaining
	Total	Partial			
7	3.68	0.13	 	Turn Left Blocker265	7.07
8	4.45	0.77	 	Turn Left Blocker 257	6.30
9	4.64	0.19		ROUGH Cross Ditch	6.11
10	4.95	0.31		ROUGH Cross Ditch	5.80
11	5.17	0.22		ROUGH Cross Ditch	5.58
12	5.23	0.06		ROUGH Cross Ditch	5.52

Dist.: 10.75
 Time: 0:11
 First Car Due 16:29

Inst.	Distance		Direction	Information	Remaining
	Total	Partial			
13	5.43	0.20		ROUGH Cross Ditch	5.32
14	5.82	0.39		Straight Ahead Road on Right Blocker 244	4.93
15	6.78	0.96	 	Turn Left at T Blocker 235	3.97
16	7.16	0.38	 	Straight Ahead Road on Right Blocker 232	3.59
17	9.88	2.72	 	Straight Ahead Road on Right Blocker 206	0.87
18	10.31	0.43		100m	0.44


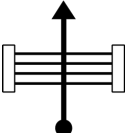

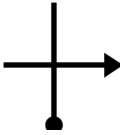
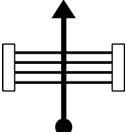
Dist.: 10.75
 Time: 0:11
 First Car Due 16:29

Inst.	Distance		Direction	Information	Remaining
	Total	Partial			
19	10.41	0.10		Flying Finish 50.695487, -116.264991	0.34
20	10.75	0.34	 	Stop Time Control 50.692462, -116.266006	0.00

Dist.: 18.82

Time: 0:35


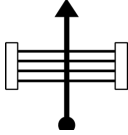
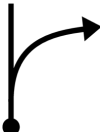



Average: 32.3 km/h

Inst.	Distance		Direction	Information	Remaining
	Total	Partial			
1	0.00	0.00		Zero at Stop Control	18.82
2	0.04	0.04		Straight Ahead @ Westside Rd. 80 km/h	18.78
3	8.05	8.01			10.77
4	9.24	1.19		SA @ Dogleg FSR Remote Fuel on Right	9.58
5	14.39	5.15		Turn Right onto Horsethief FSR.	4.43
6	15.03	0.64		Cattle Guard	3.79

Dist.: 18.82

Time: 0:35

Average: 32.3 km/h

Inst.	Distance		Direction	Information	Remaining
	Total	Partial			
7	16.05	1.02		Bridge	2.77
8	17.27	1.22		Cattle Guard	1.55
9	18.61	1.34		Turn Right onto Forster Creek FSR	0.21
10	18.70	0.09		Start Control Zone	0.12
11	18.78	0.08		Control Zone Starts At Tree on Right	0.04
12	18.82	0.04		Start	0.00

This page is intentionally blank

360m from Jct.
50.69307
-116.26573



2024 Rocky Mountain Rally SS 5, 7 Dogleg North (B TO A)

9.2km

142-R
6.04 km from A
8.75 km from B
50.64361
-116.26472

137-R
5.35 km from A
50.64022
-116.25549

139-F
5.45 km from A
50.64078
-116.25689

124-R
3.38 km from A
50.63555
-116.23436

123-F
3.23 km from A
50.63554
-116.23224

Alpha
360m from Jct.
50.62730
-116.19617

Remote Fuel
50.62890
-116.19258

156-R
8.15 km from A
6.50 km from B
50.62752
-116.25180

161-F
8.96 km from A
5.73 km from B
50.62177
-116.24547

163-R
9.24 km from A
5.45 km from B
50.61972
-116.24388

169-R
10.04 km from A
4.66 km from B
50.61500
-116.23555

167-F
9.85 km from A
4.75 km from B
50.61583
-116.23669

112-R
1.90 km from A
50.62910
-116.21742

5.1km

175-F/R
11.14 km from A
3.56 km from B
50.61194
-116.22138

- Distance Reference Marks
- 13.2km Distance Between Markers
- Stage Start/Finish Controls
- Blocker positions

182-R
12.17 km from A
2.54 km from B
50.60416
-116.21416

Bravo
230m from jct
50.589083
-116.18811

4.2km

Horsethief Creek Rd.

Westside Rd.

Forster Creek FSR

Forster Creek FSR

Dogleg FSR

D

11

10

12

11

10

9

8

10

9

11

10

12

11

13

12

14

13

15

14

16

15

17

16

18

17

19

18

20

19

21

20

22

21

23

22

24

23

25

24

26

25

27

26

28

27

29

28

30

29

31

30

32

31

33

32

34

33

35

34

36

35

37

36

38

37

39

38

40

39

41

40

42

41

43

42

44

43

45

44

46

45

47

46

48

47

49

48

50

49

51

50

52

51

53

52











54

53

Dist.: 14.55

Time: 0:13

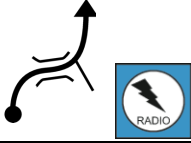
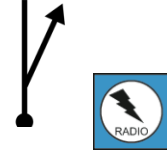
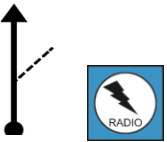
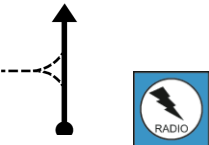


Car 0 start 17:18

Inst.	Distance		Direction	Information	Remaining
	Total	Partial			
1	0.00	0.00	 	Start Zero Odo at Marker on Right 50.59043, -116.18979	14.55
2	2.38	2.38		Cattle Guard	12.17
3	2.51	0.13	 	Spectators Blocker 181	12.04
4	3.57	1.06	 	ROR Blocker 174	10.98
5	4.00	0.43		Crest into Left	10.55
6	4.65	0.65	 	ROL Blocker 166	9.90

Dist. : 14.55

Time: 0:13



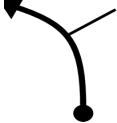

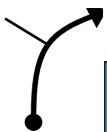

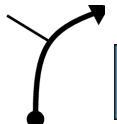

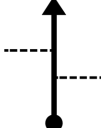

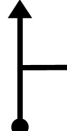
Car 0 start 17:18

Inst.	Distance		Direction	Information	Remaining
	Total	Partial			
7	4.73	0.08		! Narrow Bridge ! Blocker 165	9.82
8	5.40	0.67		Keep Right Blocker 161	9.15
9	5.68	0.28		ROR Branch A Blocker 160	8.87
10	6.42	0.74		ROL Blocker 154	8.13
11	8.44	2.02		Keep LEFT at Junction ! Deceptive !	6.11
12	8.56	0.12		Accute Right ! Ditch Outside ! Blocker 140	5.99








Dist.: 14.55

Time: 0:13

Car 0 start 17:18

Inst.	Distance		Direction	Information	Remaining
	Total	Partial			
13	9.22	0.66	 	SA ROL Blocker 136	5.33
14	9.33	0.11	 	ROR Blocker 135	5.22
15	9.75	0.42	 	ROL Blocker 132	4.80
16	11.23	1.48	 	ROL Blocker 124	3.32
17	11.33	0.10	 	ROR, ROL ! Lake on Right! Blocker 123	3.22
18	11.58	0.25		ROR Blocker 122	2.97




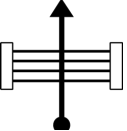
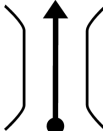

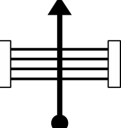

Dist.: 14.55
 Time: 0:13
 Car 0 start 17:18

Inst.	Distance		Direction	Information	Remaining
	Total	Partial			
19	12.33	0.75		! Ruf for 500m !	2.22
20	12.65	0.32	 	Right then Left Blocker 112	1.90
21	14.04	1.39		Crest ROR 100m	0.51
22	14.14	0.10		Flying Finish 50.62552, -116.19963	0.41
23	14.22	0.08		Left, Long Downhill	0.33
24	14.55	0.33	 	Stop at Junction 50.62728, -116.19618	0.00

Dist.: 9.59

Time: 0:25


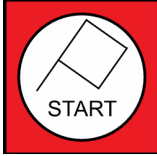
Average: 23.0 km/h

Inst.	Distance		Direction	Information	Remaining	
	Total	Partial				
1	0.00	0.00		 	Zero at Junction 80 km/h	9.59
2	0.07	0.07			Cattle Guard	9.52
3	0.15	0.08			Bridge	9.44
4	0.28	0.13			Turn Left onto Westside Rd.	9.31
5	1.46	1.18			cattle guard	8.13
6	9.53	8.07			Turn right at junction Start Control Zone	0.06

Dist.: 9.59

Time: 0:25

Average: 23.0 km/h

Inst.	Distance		Direction	Information	Remaining
	Total	Partial			
7	9.56	0.03		Arrival Time Control	0.03
8	9.59	0.03		Start 50.69310, -116.26589	0.00

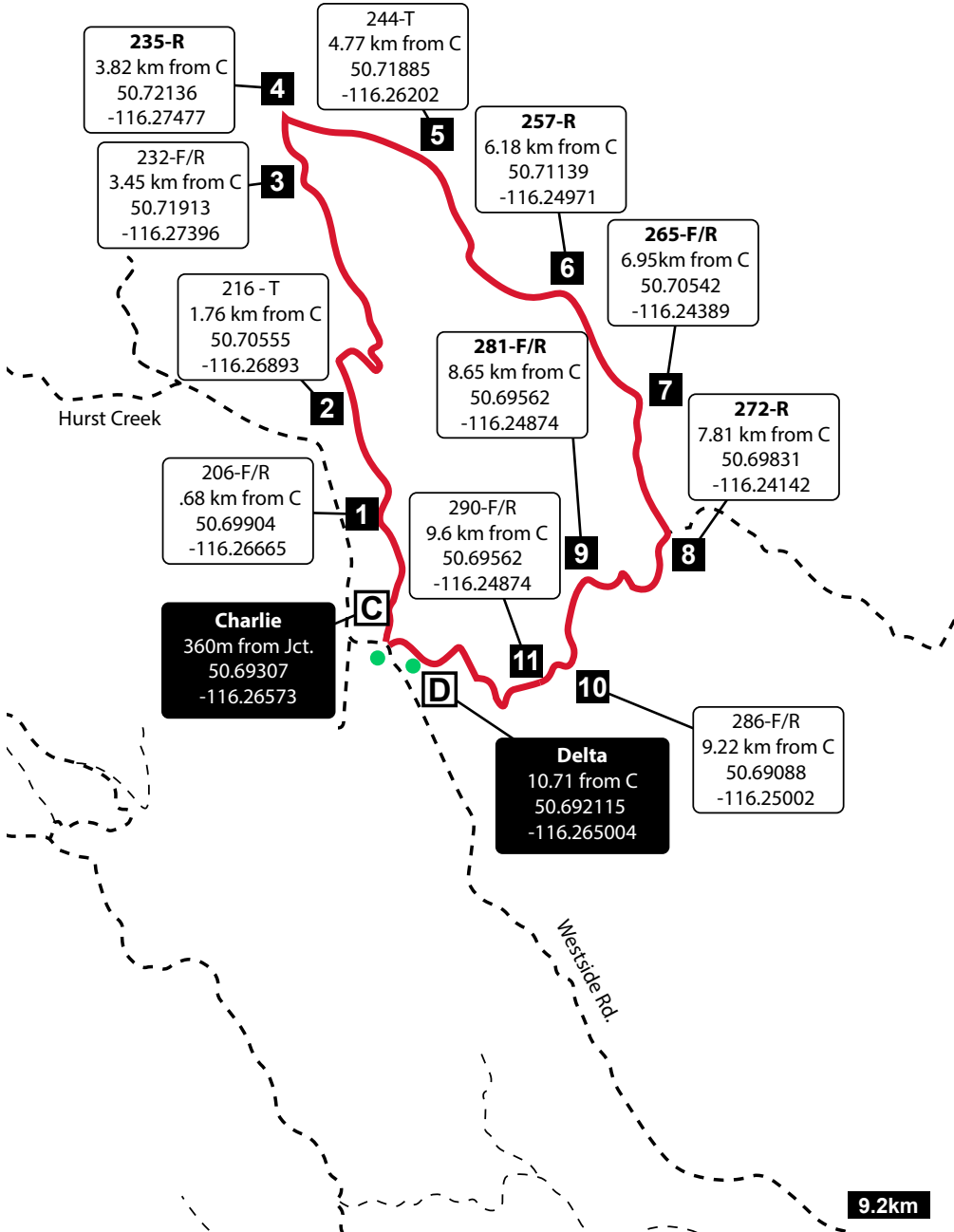
This page is intentionally blank






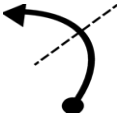


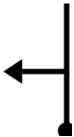
2024 Rocky Mountain Rally

SS 6, 8





Steam Counter (D TO C)




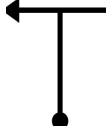






Dist.: 10.75
 Time: 0:11
 First Car Due 16:29

Inst.	Distance		Direction	Information	Remaining
	Total	Partial			
1	0.00	0.00	 	Start - Zero ODO 50.69191, -116.26457	10.75
2	1.06	1.06		Straight Ahead Road on Left	9.69
3	1.44	0.38		Tight Left Blocker 286	9.31
4	1.99	0.55	 	SA ROL Blocker 281	8.76
5	2.85	0.86		Turn Left Blocker 272	7.90
6	3.55	0.70		ROUGH Cross Ditch	7.20




Dist.: 10.75
 Time: 0:11
 First Car Due 16:29

Inst.	Distance		Direction	Information	Remaining
	Total	Partial			
7	3.68	0.13	 	Turn Left Blocker265	7.07
8	4.45	0.77	 	Turn Left Blocker 257	6.30
9	4.64	0.19		ROUGH Cross Ditch	6.11
10	4.95	0.31		ROUGH Cross Ditch	5.80
11	5.17	0.22		ROUGH Cross Ditch	5.58
12	5.23	0.06		ROUGH Cross Ditch	5.52

Dist.: 10.75
 Time: 0:11
 First Car Due 16:29

Inst.	Distance		Direction	Information	Remaining
	Total	Partial			
13	5.43	0.20		ROUGH Cross Ditch	5.32
14	5.82	0.39		Straight Ahead Road on Right Blocker 244	4.93
15	6.78	0.96	 	Turn Left at T Blocker 235	3.97
16	7.16	0.38	 	Straight Ahead Road on Right Blocker 232	3.59
17	9.88	2.72	 	Straight Ahead Road on Right Blocker 206	0.87
18	10.31	0.43		100m	0.44



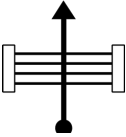

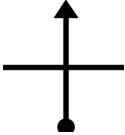
Dist.: 10.75
 Time: 0:11
 First Car Due 16:29

Inst.	Distance		Direction	Information	Remaining
	Total	Partial			
19	10.41	0.10		Flying Finish 50.695487, -116.264991	0.34
20	10.75	0.34	 	Stop Time Control 50.692462, -116.266006	0.00

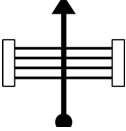
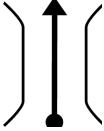

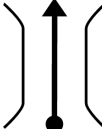
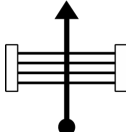
Dist. : 31.56

Time: 0:45

Average: 42.1 km/h

Inst.	Distance		Direction	Information	Remaining
	Total	Partial			
1	0.00	0.00		Zero at Stop Control 50.69024, -116.25222	31.56
2	0.04	0.04		Straight Ahead @ Westside Rd. 80 km/h	31.52
3	0.07	0.03			31.49
4	8.08	8.01			23.48
5	9.27	1.19		SA @ Dogleg FSR	22.29
6	14.39	5.12		SA @ Horsethief FSR.	17.17

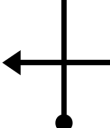

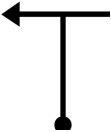


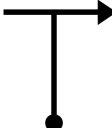
Dist. : 31.56
Time: 0:45
Average: 42.1 km/h

Inst.	Distance		Direction	Information	Remaining
	Total	Partial			
7	15.52	1.13		Cattle Guard	16.04
8	15.97	0.45		Bridge	15.59
9	19.51	3.54		! CAUTION ! Tight Right, Exposure Left	12.05
10	20.20	0.69		Bridge Starts	11.36
11	24.09	3.89		Cattle Guard	7.47
12	24.93	0.84		Pavement Starts 50 km/h	6.63

Dist. : 31.56

Time: 0:45

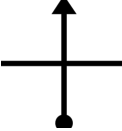

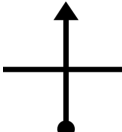
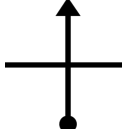
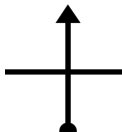
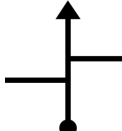
Average: 42.1 km/h

Inst.	Distance		Direction	Information	Remaining
	Total	Partial			
13	25.39	0.46		Turn Left onto Water St.	6.17
14	25.66	0.27		60 km/h	5.90
15	27.97	2.31		Turn Left @ T Panorama Dr.	3.59
16	28.08	0.11		Bridge	3.48
17	28.22	0.14		50 km/h	3.34
18	29.87	1.65		Turn Right @ T 3 St.	1.69

Dist.: 31.56

Time: 0:45

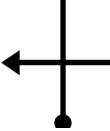

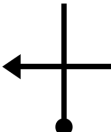
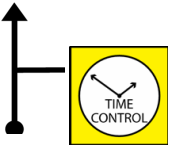

Average: 42.1 km/h

Inst.	Distance		Direction	Information	Remaining
	Total	Partial			
19	30.17	0.30		SA at Lights	1.39
20	30.26	0.09		35 Km/h	1.30
21	30.57	0.31		SA at Stop Sign	0.99
22	30.69	0.12		SA (Lordco)	0.87
23	30.80	0.11		SA	0.76
24	30.91	0.11		Straight ahead at 13th St. !CAUTION! Yield to traffic from Right	0.65

Dist. : 31.56

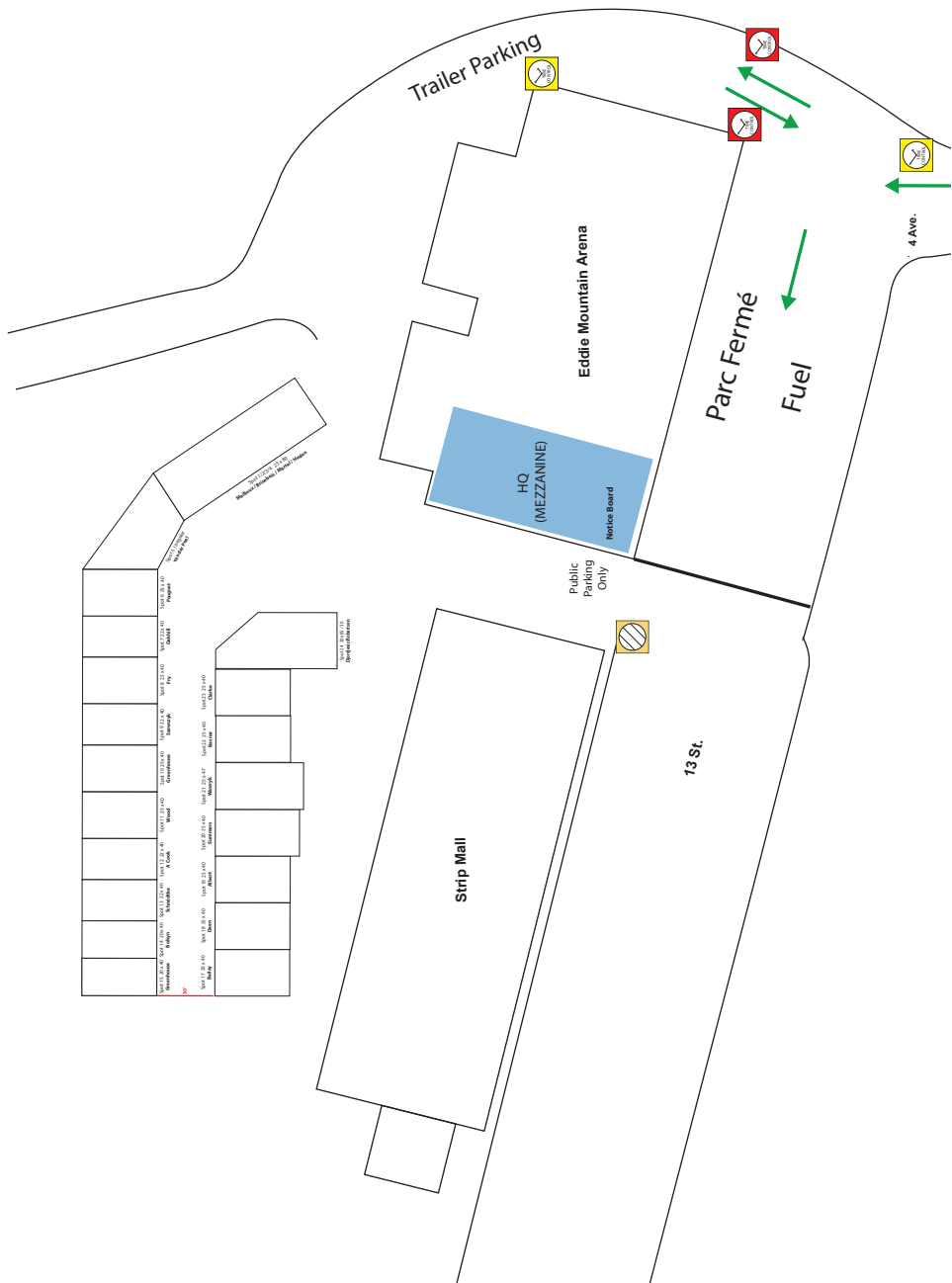
Time: 0:45

Average: 42.1 km/h

Inst.	Distance		Direction	Information	Remaining
	Total	Partial			
25	31.06	0.15		Turn Left onto 14th St.	0.50
26	31.25	0.19		Keep Right	0.31
27	31.32	0.07		Turn Left onto 4th St	0.24
28	31.54	0.22		Control Zone Starts Straight Ahead At Junction 50.503595, -116.024154	0.02
29	31.56	0.02		Service 2 In 50.503815, -116.02402	0.00



2024 Rocky Mountain Rally Service Park


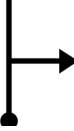
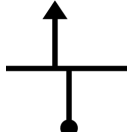
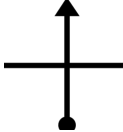
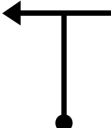

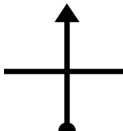


Unit #	Area	Size (sq ft)	Year	Notes
101	Strip Mall	1,200	2015	Asst. Mgr.
102	Strip Mall	1,200	2015	Asst. Mgr.
103	Strip Mall	1,200	2015	Asst. Mgr.
104	Strip Mall	1,200	2015	Asst. Mgr.
105	Strip Mall	1,200	2015	Asst. Mgr.
106	Strip Mall	1,200	2015	Asst. Mgr.
107	Strip Mall	1,200	2015	Asst. Mgr.
108	Strip Mall	1,200	2015	Asst. Mgr.
109	Strip Mall	1,200	2015	Asst. Mgr.
110	Strip Mall	1,200	2015	Asst. Mgr.
111	Strip Mall	1,200	2015	Asst. Mgr.
112	Strip Mall	1,200	2015	Asst. Mgr.
113	Strip Mall	1,200	2015	Asst. Mgr.
114	Strip Mall	1,200	2015	Asst. Mgr.
115	Strip Mall	1,200	2015	Asst. Mgr.
116	Strip Mall	1,200	2015	Asst. Mgr.
117	Strip Mall	1,200	2015	Asst. Mgr.
118	Strip Mall	1,200	2015	Asst. Mgr.
119	Strip Mall	1,200	2015	Asst. Mgr.
120	Strip Mall	1,200	2015	Asst. Mgr.
121	Strip Mall	1,200	2015	Asst. Mgr.
122	Strip Mall	1,200	2015	Asst. Mgr.
123	Strip Mall	1,200	2015	Asst. Mgr.
124	Strip Mall	1,200	2015	Asst. Mgr.
125	Strip Mall	1,200	2015	Asst. Mgr.
126	Strip Mall	1,200	2015	Asst. Mgr.
127	Strip Mall	1,200	2015	Asst. Mgr.
128	Strip Mall	1,200	2015	Asst. Mgr.
129	Strip Mall	1,200	2015	Asst. Mgr.
130	Strip Mall	1,200	2015	Asst. Mgr.
131	Strip Mall	1,200	2015	Asst. Mgr.
132	Strip Mall	1,200	2015	Asst. Mgr.
133	Strip Mall	1,200	2015	Asst. Mgr.
134	Strip Mall	1,200	2015	Asst. Mgr.
135	Strip Mall	1,200	2015	Asst. Mgr.
136	Strip Mall	1,200	2015	Asst. Mgr.
137	Strip Mall	1,200	2015	Asst. Mgr.
138	Strip Mall	1,200	2015	Asst. Mgr.
139	Strip Mall	1,200	2015	Asst. Mgr.
140	Strip Mall	1,200	2015	Asst. Mgr.
141	Strip Mall	1,200	2015	Asst. Mgr.
142	Strip Mall	1,200	2015	Asst. Mgr.
143	Strip Mall	1,200	2015	Asst. Mgr.
144	Strip Mall	1,200	2015	Asst. Mgr.
145	Strip Mall	1,200	2015	Asst. Mgr.
146	Strip Mall	1,200	2015	Asst. Mgr.
147	Strip Mall	1,200	2015	Asst. Mgr.
148	Strip Mall	1,200	2015	Asst. Mgr.
149	Strip Mall	1,200	2015	Asst. Mgr.
150	Strip Mall	1,200	2015	Asst. Mgr.

Dist. : 20.86

Time: 0:35



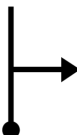



Average: 35.8 km/h

Inst.	Distance		Direction	Information	Remaining
	Total	Partial			
1	0.00	0.00		Service Out Control 50.503815, -116.02402	20.86
2	0.00	0.00		Turn Right Contiue through Fuel Zero at end of Bldg	20.86
3	0.12	0.12		SA on 13th St. Jog Left	20.74
4	0.30	0.18		SA	20.56
5	0.88	0.58	 	Turn Left @ T 30 KM/h on School Days	19.98
6	0.98	0.10		SA Stop Sign	19.88

Dist. : 20.86

Time: 0:35

Average: 35.8 km/h

Inst.	Distance		Direction	Information	Remaining
	Total	Partial			
7	1.73	0.75		SA 3-Way Stop	19.13
8	1.98	0.25		Playground Zone 30 Km/h	18.88
9	19.17	17.19		Turn Right Hawke Rd	1.69
10	20.80	1.63		Control Zone Starts	0.06
11	20.84	0.04		Arrival Control 50.358684, -115.936091	0.02
12	20.86	0.02		Start Control 50.35867, -115.93611	0.00

This page is intentionally blank

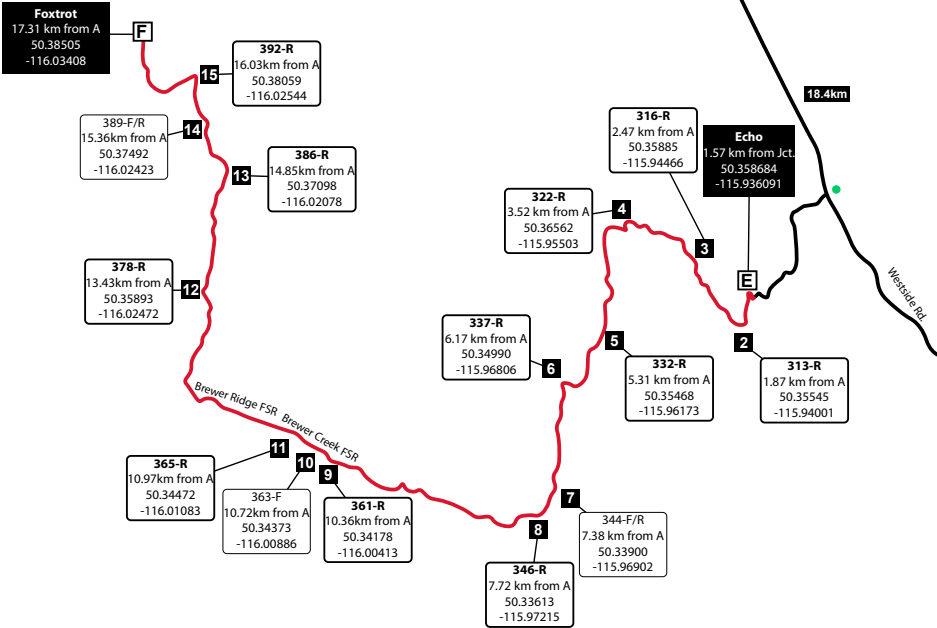


2024 Rocky Mountain Rally

SS 9 + 11

Hawke West (E to F)









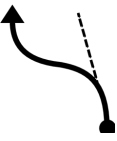

5.3 km



Dist.: 16.00

Time: 0:15

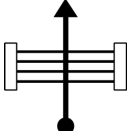

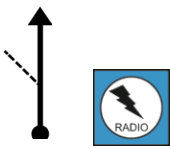
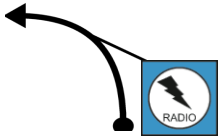
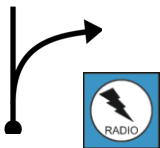
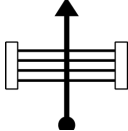
Car 0 start 09:08

Inst.	Distance		Direction	Information	Remaining
	Total	Partial			
1	0.00	0.00	 	START Zero ODO 50.35867, -115.93611	16.00
2	0.18	0.18		HairpinRight	15.82
3	0.26	0.08		Hairpin Left Uphill	15.74
4	0.74	0.48	 	Straight Blocker 313	15.26
5	1.30	0.56	 	Straight Blocker 316	14.70
6	2.34	1.04	 	Deceptive Left Blocker 322	13.66

Dist.: 16.00

Time: 0:15








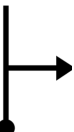



Car 0 start 09:08

Inst.	Distance		Direction	Information	Remaining
	Total	Partial			
7	2.41	0.07		Cattle Guard	13.59
8	2.52	0.11		Left Tightens into uphill Hairpin Right	13.48
9	4.07	1.55		Straight Blocker 332	11.93
10	4.94	0.87		Blocker 337	11.06
11	6.46	1.52		Turn Right Blocker 346	9.54
12	6.58	0.12		Cattle Guard	9.42

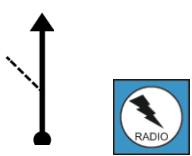
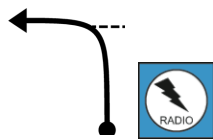

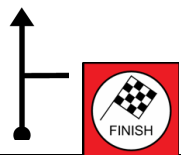

Dist.: 16.00

Time: 0:15

Car 0 start 09:08

Inst.	Distance		Direction	Information	Remaining
	Total	Partial			
13	9.11	2.53	 	Keep Right Blocker 361	6.89
14	9.50	0.39	 	Keep Right Blocker 363	6.50
15	9.72	0.22	 	Keep Right Blocker 365	6.28
16	10.74	1.02		Left into Right, Long ! Exposure on Left !	5.26
17	12.15	1.41	 	Turn Right Blocker 378	3.85
18	13.56	1.41	 	SA, ROR Blocker 386	2.44

Dist.: 16.00
 Time: 0:15
 Car 0 start 09:08

Inst.	Distance		Direction	Information	Remaining
	Total	Partial			
19	14.08	0.52		SA, ROL ! Deceptive ! Blocker 389	1.92
20	14.72	0.64		Turn Left, ROR Blocker 392	1.28
21	15.71	0.99		100 m	0.29
22	15.81	0.10		Flying Finish ROR 50.38404, -116.03395	0.19
23	16.00	0.19		Stop Control SOR 18 50.38576, -116.03393	0.00
<p>Keep Right and continue straight ahead for about 1KM and Turnaround</p> <p>Turnaround Control Estimated wait is 60 minutes No need to check in, you will be assigned a start time Follow the instructions of the volunteers!</p>					

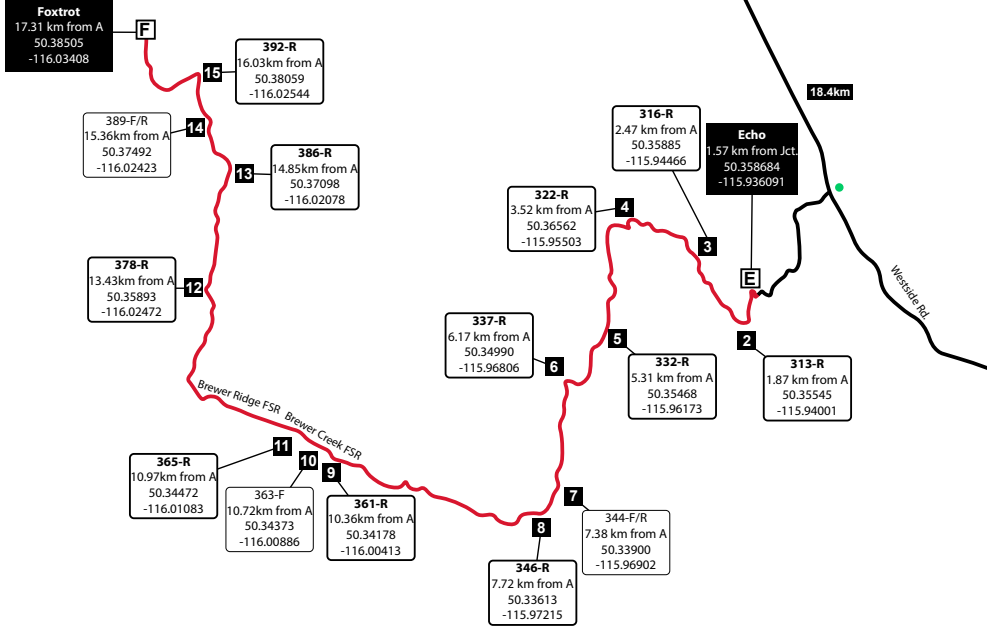
This page is intentionally blank



2024 Rocky Mountain Rally

SS 10 + 12




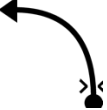
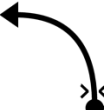
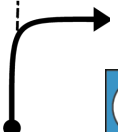





Hawke East (F to E)



Dist.: 16.12

Time: 0:15


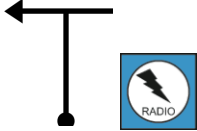


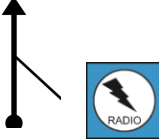
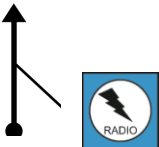
Car 0 start 10:23

Inst.	Distance		Direction	Information	Remaining
	Total	Partial			
1	0.00	0.00	  	Start - Zero ODO 50.38507, -116.03400	16.12
2	0.53	0.53		Crest into Left, tightens ! Exposure R !	15.59
3	0.73	0.20		Crest into Left ! Exposure R !	15.39
4	1.17	0.44	 	Tight Right Blocker 392	14.95
5	1.87	0.70	 	SA, ROR Blocker 389	14.25
6	2.37	0.50	 	SA ROL Blocker 386	13.75

Dist.: 16.12

Time: 0:15

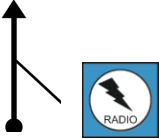
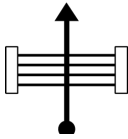
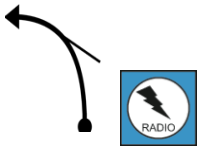
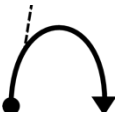
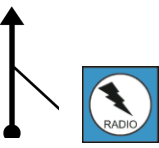
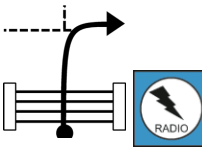
Car 0 start 10:23

Inst.	Distance		Direction	Information	Remaining
	Total	Partial			
7	2.45	0.08		Easy Right, Downhill ! Exposure on Left for 1.27km !	13.67
8	3.76	1.31		Left at T Blocker 378	12.36
9	4.80	1.04		Left, long ! Exposure on Right !	11.32
10	5.08	0.28		Left into Right !!! Exposure on Right !!!	11.04
11	6.21	1.13		Blocker 365	9.91
12	6.45	0.24		Blocker 363	9.67



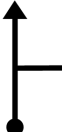




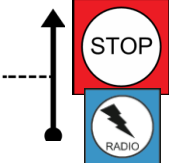

Dist.: 16.12

Time: 0:15

Car 0 start 10:23

Inst.	Distance		Direction	Information	Remaining
	Total	Partial			
13	6.81	0.36		Blocker 361	9.31
14	9.34	2.53		Cattle Guard	6.78
15	9.39	0.05		Left Blocker 346	6.73
16	10.97	1.58		Blocker 337	5.15
17	11.81	0.84		SA Blocker 332	4.31
18	13.46	1.65		Cattle Guard into Medium Right Blocker 322	2.66



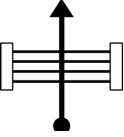

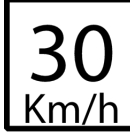

Dist.: 16.12
 Time: 0:15
 Car 0 start 10:23

Inst.	Distance		Direction	Information	Remaining
	Total	Partial			
19	14.58	1.12		Blocker 3316 	1.54
20	15.18	0.60		Blocker 313 	0.94
21	15.50	0.32		Hairpin Right, Downhill	0.62
22	15.80	0.30		100 m	0.32
23	15.90	0.10		Flying Finish 50.35838, -115.93726	0.22
24	16.12	0.22		Stop Control 50.35926, -115.93561 	0.00

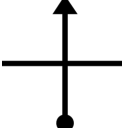
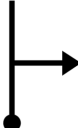

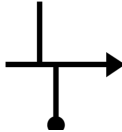
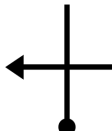

Dist.: 19.64

Time: 0:30

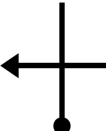
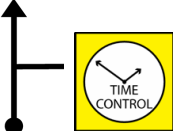

Average: 39.3 km/h

Inst.	Distance		Direction	Information	Remaining
	Total	Partial			
1	0.00	0.00		Zero ODO at Stop Control 50.36847, -115.92716	21.07
2	1.43	1.43		Turn Left onto Westside Rd. Zero ODO at Jct. 80 Km/h	19.64
3	16.50	15.07		Cattle Guard 50 Km/h	4.57
4	18.38	1.88		Playground Zone 30 Km/h	2.69
5	18.78	0.40		School Zone 30 Km/h	2.29
6	18.88	0.10		SA 3-Way Stop	2.19

Dist.: 19.64
 Time: 0:30
 Average: 39.3 km/h

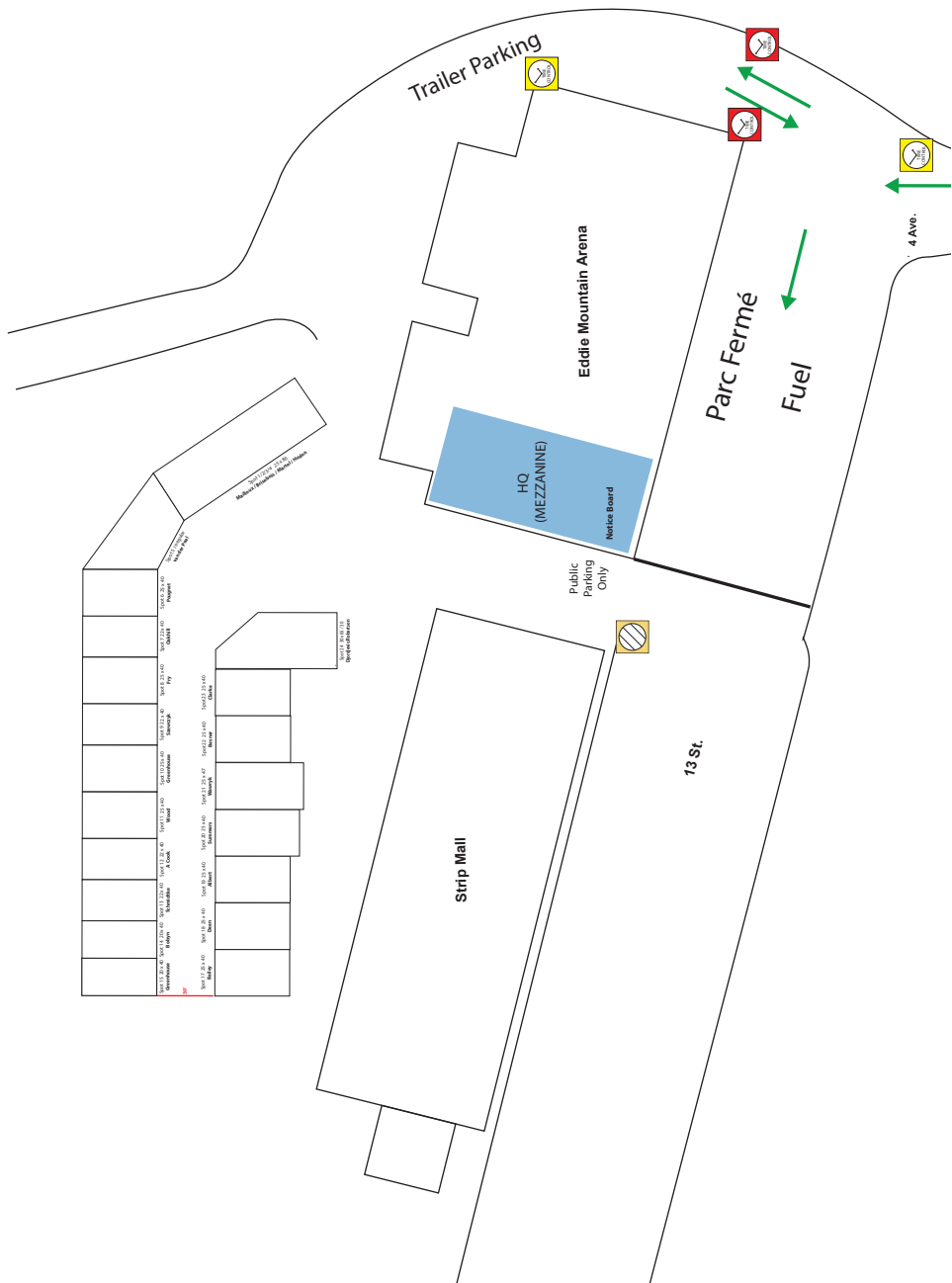
Inst.	Distance		Direction	Information	Remaining
	Total	Partial			
7	19.61	0.73		SA 4-Way Stop	1.46
8	19.73	0.12		Turn Right 13 St.	1.34
9	20.19	0.46		35 Km/h	0.88
10	20.46	0.27		Turn Right on 7th St.	0.61
11	20.58	0.12		Turn Left at 14th St.	0.49
12	20.77	0.19		Keep Right	0.30

Dist.: 19.64
 Time: 0:30
 Average: 39.3 km/h

Inst.	Distance		Direction	Information	Remaining
	Total	Partial			
13	20.84	0.07		Turn Left onto 4th	0.23
14	21.04	0.20		Control Zone Starts Straight Ahead At Junction 50.503241, -116.023872	0.03
15	21.07	0.03		Service 4 In 45 Minute Service 50.503815, -116.02402	0.00



2024 Rocky Mountain Rally Service Park


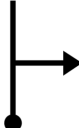
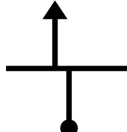
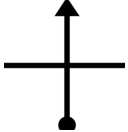
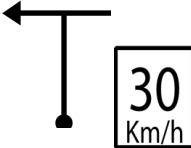
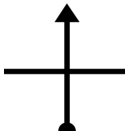


Room	Area	Room	Area	Room	Area	Room	Area	Room	Area	Room	Area	Room	Area	Room	Area	Room	Area	Room	Area
101	Strip Mall	102	Strip Mall	103	Strip Mall	104	Strip Mall	105	Strip Mall	106	Strip Mall	107	Strip Mall	108	Strip Mall	109	Strip Mall	110	Strip Mall
111	Strip Mall	112	Strip Mall	113	Strip Mall	114	Strip Mall	115	Strip Mall	116	Strip Mall	117	Strip Mall	118	Strip Mall	119	Strip Mall	120	Strip Mall
121	Strip Mall	122	Strip Mall	123	Strip Mall	124	Strip Mall	125	Strip Mall	126	Strip Mall	127	Strip Mall	128	Strip Mall	129	Strip Mall	130	Strip Mall
131	Strip Mall	132	Strip Mall	133	Strip Mall	134	Strip Mall	135	Strip Mall	136	Strip Mall	137	Strip Mall	138	Strip Mall	139	Strip Mall	140	Strip Mall
141	Strip Mall	142	Strip Mall	143	Strip Mall	144	Strip Mall	145	Strip Mall	146	Strip Mall	147	Strip Mall	148	Strip Mall	149	Strip Mall	150	Strip Mall
151	Strip Mall	152	Strip Mall	153	Strip Mall	154	Strip Mall	155	Strip Mall	156	Strip Mall	157	Strip Mall	158	Strip Mall	159	Strip Mall	160	Strip Mall
161	Strip Mall	162	Strip Mall	163	Strip Mall	164	Strip Mall	165	Strip Mall	166	Strip Mall	167	Strip Mall	168	Strip Mall	169	Strip Mall	170	Strip Mall
171	Strip Mall	172	Strip Mall	173	Strip Mall	174	Strip Mall	175	Strip Mall	176	Strip Mall	177	Strip Mall	178	Strip Mall	179	Strip Mall	180	Strip Mall
181	Strip Mall	182	Strip Mall	183	Strip Mall	184	Strip Mall	185	Strip Mall	186	Strip Mall	187	Strip Mall	188	Strip Mall	189	Strip Mall	190	Strip Mall
191	Strip Mall	192	Strip Mall	193	Strip Mall	194	Strip Mall	195	Strip Mall	196	Strip Mall	197	Strip Mall	198	Strip Mall	199	Strip Mall	200	Strip Mall

Dist. : 20.86

Time: 0:35



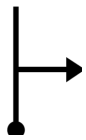



Average: 35.8 km/h

Inst.	Distance		Direction	Information	Remaining
	Total	Partial			
1	0.00	0.00		Service Out Control	20.86
2	0.00	0.00		Turn Right Contiue through Fuel Zero at end of Bldg	20.86
3	0.12	0.12		SA on 13th St. Jog Left	20.74
4	0.30	0.18		SA	20.56
5	0.88	0.58		Turn Left @ T 30 KM/h on School Days	19.98
6	0.98	0.10		SA Stop Sign	19.88

Dist. : 20.86

Time: 0:35

Average: 35.8 km/h

Inst.	Distance		Direction	Information	Remaining
	Total	Partial			
7	1.73	0.75		SA 3-Way Stop	19.13
8	1.98	0.25		Playground Zone 30 Km/h	18.88
9	19.17	17.19		Turn Right Hawke Rd	1.69
10	20.80	1.63		Control Zone Starts	0.06
11	20.84	0.04		Arrival Control 50.35800, -115.93593	0.02
12	20.86	0.02		Start Control 50.35867, -115.93611	0.00

This page is intentionally blank

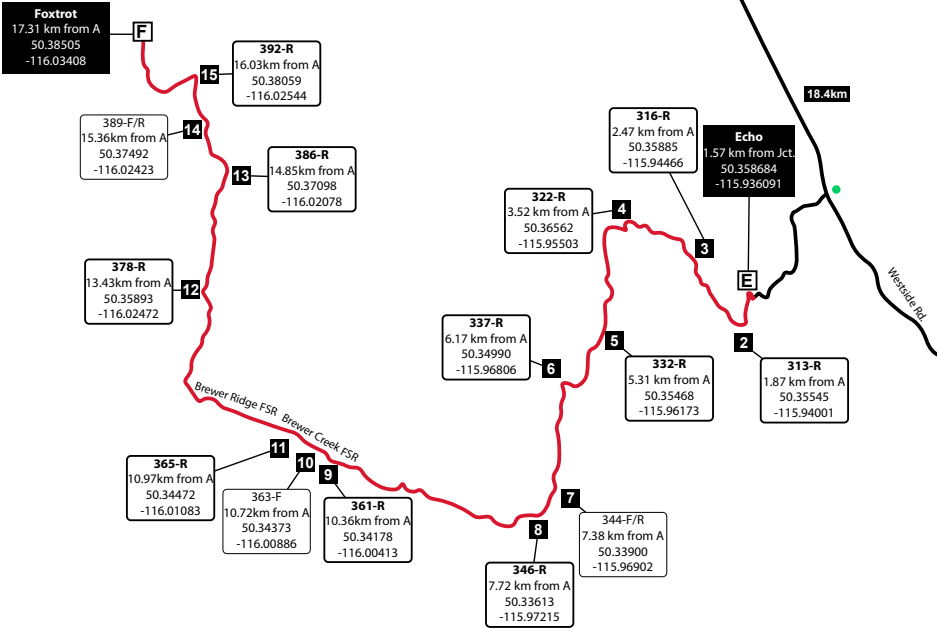


2024 Rocky Mountain Rally







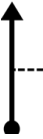

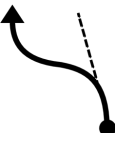

SS 9 + 11

Hawke West (E to F)

5.3 km



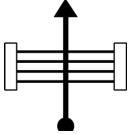

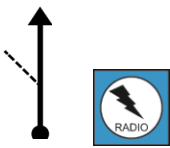
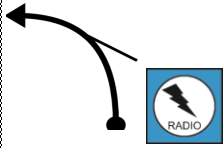
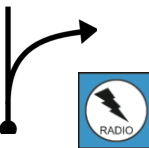
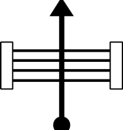
Dist.: 16.00
 Time: 0:15
 Car 0 start 09:08

Inst.	Distance		Direction	Information	Remaining
	Total	Partial			
1	0.00	0.00	 	START Zero ODO 50.35867, -115.93611	16.00
2	0.18	0.18		HairpinRight	15.82
3	0.26	0.08		Hairpin Left Uphill	15.74
4	0.74	0.48	 	Straight Blocker 313	15.26
5	1.30	0.56	 	Straight Blocker 316	14.70
6	2.34	1.04	 	Deceptive Left Blocker 322	13.66








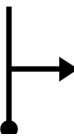



Dist.: 16.00

Time: 0:15

Car 0 start 09:08

Inst.	Distance		Direction	Information	Remaining
	Total	Partial			
7	2.41	0.07		Cattle Guard	13.59
8	2.52	0.11		Left Tightens into uphill Hairpin Right	13.48
9	4.07	1.55		Straight Blocker 332	11.93
10	4.94	0.87		Blocker 337	11.06
11	6.46	1.52		Turn Right Blocker 346	9.54
12	6.58	0.12		Cattle Guard	9.42



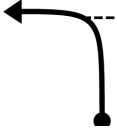


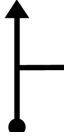



Dist.: 16.00
 Time: 0:15
 Car 0 start 09:08

Inst.	Distance		Direction	Information	Remaining
	Total	Partial			
13	9.11	2.53	 	Keep Right Blocker 361	6.89
14	9.50	0.39	 	Keep Right Blocker 363	6.50
15	9.72	0.22	 	Keep Right Blocker 365	6.28
16	10.74	1.02		Left into Right, Long ! Exposure on Left !	5.26
17	12.15	1.41	 	Turn Right Blocker 378	3.85
18	13.56	1.41	 	SA, ROR Blocker 386	2.44

Dist.: 16.00

Time: 0:15

Car 0 start 09:08

Inst.	Distance		Direction	Information	Remaining
	Total	Partial			
19	14.08	0.52	 	SA, ROL ! Deceptive ! Blocker 389	1.92
20	14.72	0.64	 	Turn Left, ROR Blocker 392	1.28
21	15.71	0.99		100 m	0.29
22	15.81	0.10	 	Flying Finish ROR 50.38404, -116.03395	0.19
23	16.00	0.19	 	Stop Control SOR 18 50.38576, -116.03393	0.00

Keep Right and continue straight ahead for about 1KM and Turnaround

Turnaround Control

Estimated wait is 60 minutes

No need to check in, you will be assigned a start time

Follow the instructions of the volunteers!

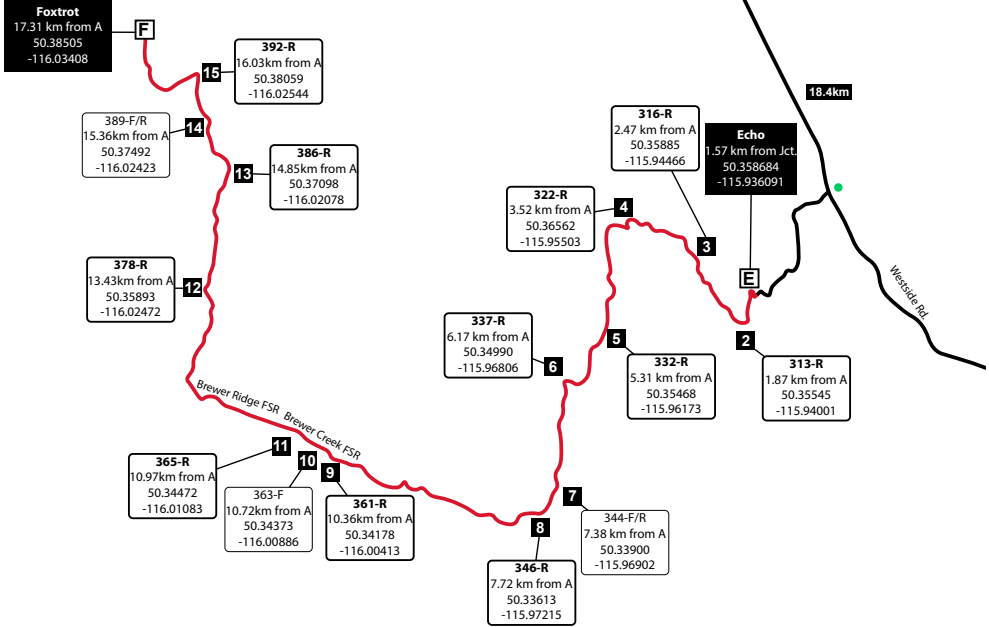
This page is intentionally blank



2024 Rocky Mountain Rally

SS 10 + 12




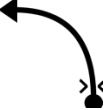
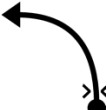
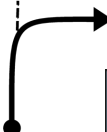





Hawke East (F to E)




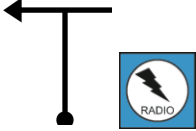


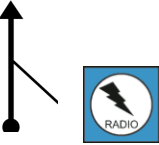
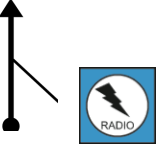
Dist.: 16.12

Time: 0:15

Car 0 start 10:23

Inst.	Distance		Direction	Information	Remaining
	Total	Partial			
1	0.00	0.00	  	Start - Zero ODO 50.38507, -116.03400	16.12
2	0.53	0.53		Crest into Left, tightens ! Exposure R !	15.59
3	0.73	0.20		Crest into Left ! Exposure R !	15.39
4	1.17	0.44	 	Tight Right Blocker 392	14.95
5	1.87	0.70	 	SA, ROR Blocker 389	14.25
6	2.37	0.50	 	SA ROL Blocker 386	13.75

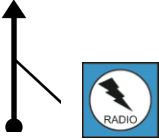
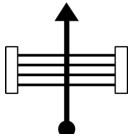
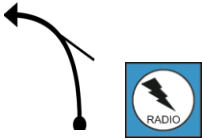
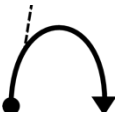
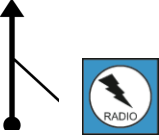
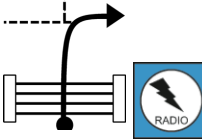
Dist.: 16.12
 Time: 0:15
 Car 0 start 10:23

Inst.	Distance		Direction	Information	Remaining
	Total	Partial			
7	2.45	0.08		Easy Right, Downhill ! Exposure on Left for 1.27km !	13.67
8	3.76	1.31		Left at T Blocker 378	12.36
9	4.80	1.04		Left, long ! Exposure on Right !	11.32
10	5.08	0.28		Left into Right !!! Exposure on Right !!!	11.04
11	6.21	1.13		Blocker 365	9.91
12	6.45	0.24		Blocker 363	9.67

Dist.: 16.12

Time: 0:15








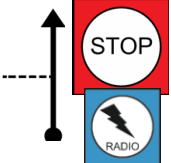

Car 0 start 10:23

Inst.	Distance		Direction	Information	Remaining
	Total	Partial			
13	6.81	0.36		Blocker 361	9.31
14	9.34	2.53		Cattle Guard	6.78
15	9.39	0.05		Left Blocker 346	6.73
16	10.97	1.58		Blocker 337	5.15
17	11.81	0.84		SA Blocker 332	4.31
18	13.46	1.65		Cattle Guard into Medium Right Blocker 322	2.66

Dist.: 16.12

Time: 0:15


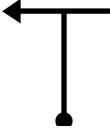
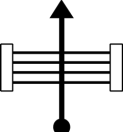



Car 0 start 10:23

Inst.	Distance		Direction	Information	Remaining
	Total	Partial			
19	14.58	1.12		Blocker 3316 	1.54
20	15.18	0.60		Blocker 313 	0.94
21	15.50	0.32		Hairpin Right, Downhill	0.62
22	15.80	0.30		100 m	0.32
23	15.90	0.10		Flying Finish 50.35838, -115.93726	0.22
24	16.12	0.22		Stop Control 50.35926, -115.93561 	0.00

Dist.: 19.92

Time: 0:30

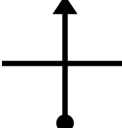
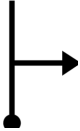

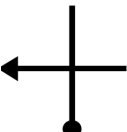
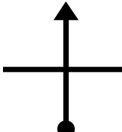
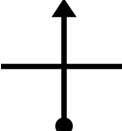
Average: 39.8 km/h

Inst.	Distance		Direction	Information	Remaining
	Total	Partial			
1	0.00	0.00		Zero ODO at Stop Control 50.36847, -115.92716	21.35
2	1.43	1.43		Turn Left onto Westside Rd. Zero ODO at Jct. 80 Km/h	19.92
3	16.50	15.07		Cattle Guard 50 Km/h	4.85
4	18.38	1.88		Playground Zone 30 Km/h	2.97
5	18.78	0.40		School Zone 30 Km/h	2.57
6	18.88	0.10		SA 3-Way Stop	2.47

Dist. : 19.92

Time: 0:30


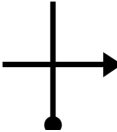



Average: 39.8 km/h

Inst.	Distance		Direction	Information	Remaining
	Total	Partial			
7	19.61	0.73		SA 4-Way Stop	1.74
8	19.73	0.12		Turn Right 13 St.	1.62
9	20.19	0.46		35 Km/h	1.16
10	20.46	0.27		Turn Left on 7th St.	0.89
11	20.60	0.14		Straight at 12th St.	0.75
12	20.71	0.11		Straight at 10 St	0.64

Dist.: 19.92

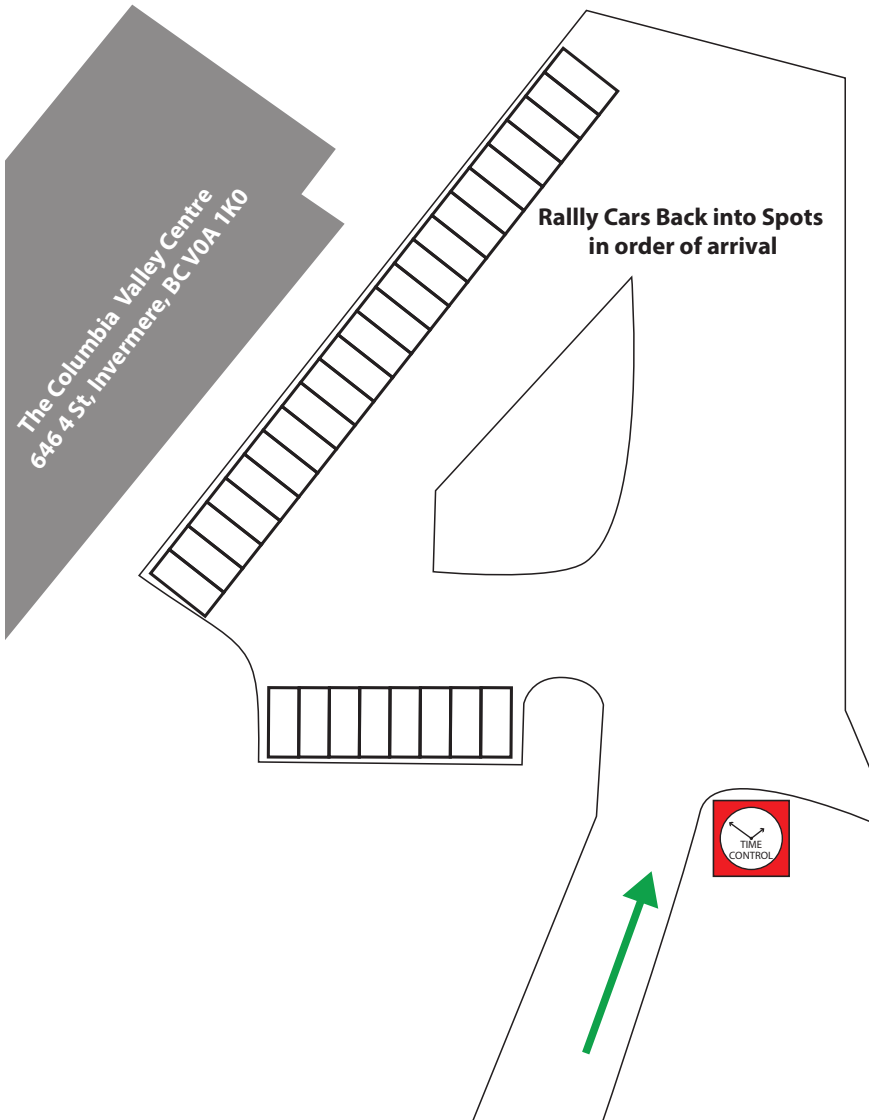
Time: 0:30

Average: 39.8 km/h

Inst.	Distance		Direction	Information	Remaining
	Total	Partial			
13	20.82	0.11		Straight at 9 St	0.53
14	21.22	0.40		Turn Right at 4 St	0.13
15	21.31	0.09		Turn Left into Parc Ferme Control Zone Starts	0.04
16	21.35	0.04	 	Turn Left Parc Fermé In 50.510287, -116.028847	0.00



2024 Rocky Mountain Rally Finish Parc Fermé



The Columbia Valley Centre
646 4 St, Invermere, BC V0A 1K0

Rally Cars Back into Spots
in order of arrival





Car Number _____ Person assessed _____ Person assessing _____

Tool for recognizing a possible concussion

This tool does not determine whether a person has a concussion or not. It simply exists to help to increase suspicion of potential brain injury.

If there was **any** period of loss of consciousness during the crash, individual should be seen by event medical staff.

If individual has any neck pain, do not remove helmet unless trained to do so. They should be seen by event medical staff.

Are they alert and oriented? Delay in giving answer counts as incorrect answer

Questions to ask	Time:		15 minutes later	
	Answered correctly	Answered incorrectly	Answered correctly	Answered incorrectly
Can you tell me your name?				
What year is it?				
What month is it?				
Can you tell me what happened?				
What Event are we at?				
Who have you raced with this year?				

If any of the above questions are answered incorrectly, the person should be seen by event medical team.

Symptoms

Symptom	Time:		15 Minutes later	
	Not present	Present	Not present	Present
Headache				
Disorientation				
Unequal pupils				
Nausea/vomiting				
Repetitive questioning				
Confusion				
Drowsiness				
Blurred vision				
Feeling hazy				
Increased anxiety				
Vacant look				
Sensitivity to light				
Sadness				
Irritability				
Balance issues				

CK11/1/2017

If any of the above symptoms are present, person should be assessed by event medical team.



Numéro de voiture _____ Personne évaluée _____ Évaluateur _____

Outil pour détecter une commotion potentielle

Cet outil ne détermine pas si une personne a subi une commotion ou pas. Il sert simplement à éveiller les soupçons de blessure potentielle au cerveau.

S'il y a eu perte de conscience quelle qu'en soit la durée, au moment de l'accident, il faut que la victime voie le personnel médical du rallye. Si la victime a des douleurs au cou, n'enlevez pas son casque à moins d'avoir été formé pour le faire. Il faut que la victime voie le personnel médical du rallye.

La victime est-elle alerte et sensée ?

Si la victime tarde à donner la réponse, inscrire qu'elle a mal répondu.

Questions à poser	Heure :		15 minutes plus tard	
	A bien répondu	A mal répondu	A bien répondu	A mal répondu
Comment vous appelez-vous ?				
En quelle année sommes-nous ?				
Quel mois sommes-nous ?				
Pouvez-vous me dire ce qui est arrivé ?				
À quel rallye sommes-nous ?				
Qui a été votre copilote cette année ?				

Si la victime a mal répondu à une des questions ci-dessus, il faut la faire voir par le personnel médical du rallye.

Symptômes

Symptôme	Heure :		15 minutes plus tard	
	Absent	Présent	Absent	Présent
Mal de tête				
Désorientation				
Pupilles inégales				
Nausée/vomissement				
Questions répétitives				
Confusion				
Somnolence				
Vision floue				
Sentiment de détachement				
Énerverment croissant				
Regard vide				
Sensible à la lumière				
Tristesse				
Irritabilité				
Perte d'équilibre				

CK11/1/2C

Si un des symptômes ci-dessus est présent, la victime doit être vue par le personnel médical du rallye.



Car Number _____ Person assessed _____ Person assessing _____

Tool for recognizing a possible concussion

This tool does not determine whether a person has a concussion or not. It simply exists to help to increase suspicion of potential brain injury.

If there was **any** period of loss of consciousness during the crash, individual should be seen by event medical staff.

If individual has any neck pain, do not remove helmet unless trained to do so. They should be seen by event medical staff.

Are they alert and oriented? Delay in giving answer counts as incorrect answer

Questions to ask	Time:		15 minutes later	
	Answered correctly	Answered incorrectly	Answered correctly	Answered incorrectly
Can you tell me your name?				
What year is it?				
What month is it?				
Can you tell me what happened?				
What Event are we at?				
Who have you raced with this year?				

If any of the above questions are answered incorrectly, the person should be seen by event medical team.

Symptoms

Symptom	Time:		15 Minutes later	
	Not present	Present	Not present	Present
Headache				
Disorientation				
Unequal pupils				
Nausea/vomiting				
Repetitive questioning				
Confusion				
Drowsiness				
Blurred vision				
Feeling hazy				
Increased anxiety				
Vacant look				
Sensitivity to light				
Sadness				
Irritability				
Balance issues				

CK11/1/2017

If any of the above symptoms are present, person should be assessed by event medical team.



Numéro de voiture _____ Personne évaluée _____ Évaluateur _____

Outil pour détecter une commotion potentielle

Cet outil ne détermine pas si une personne a subi une commotion ou pas. Il sert simplement à éveiller les soupçons de blessure potentielle au cerveau.

S'il y a eu perte de conscience quelle qu'en soit la durée, au moment de l'accident, il faut que la victime voie le personnel médical du rallye. Si la victime a des douleurs au cou, n'enlevez pas son casque à moins d'avoir été formé pour le faire. Il faut que la victime voie le personnel médical du rallye.

La victime est-elle alerte et sensée ?

Si la victime tarde à donner la réponse, inscrire qu'elle a mal répondu.

Questions à poser	Heure :		15 minutes plus tard	
	A bien répondu	A mal répondu	A bien répondu	A mal répondu
Comment vous appelez-vous ?				
En quelle année sommes-nous ?				
Quel mois sommes-nous ?				
Pouvez-vous me dire ce qui est arrivé ?				
À quel rallye sommes-nous ?				
Qui a été votre copilote cette année ?				

Si la victime a mal répondu à une des questions ci-dessus, il faut la faire voir par le personnel médical du rallye.

Symptômes

Symptôme	Heure :		15 minutes plus tard	
	Absent	Présent	Absent	Présent
Mal de tête				
Désorientation				
Pupilles inégales				
Nausée/vomissement				
Questions répétitives				
Confusion				
Somnolence				
Vision floue				
Sentiment de détachement				
Énerverment croissant				
Regard vide				
Sensible à la lumière				
Tristesse				
Irritabilité				
Perte d'équilibre				

CK11/1/2C

Si un des symptômes ci-dessus est présent, la victime doit être vue par le personnel médical du rallye.