







CALIBRATION

DISTANCE		DIRECTION	INFORMATION	DISTANCE REGRESS.
TOTAL	PARTIAL			
-0.36	-0.36	<div style="text-align: center;">  </div> <div style="text-align: center; border: 1px solid black; width: 20px; height: 20px; margin: 5px auto; display: flex; align-items: center; justify-content: center;">1</div>	<div style="text-align: center;">  <p>Trajectcontrole</p> <p>IN BEIDE RICHTINGEN DANS LES DEUX SENS IN BOTH DIRECTIONS</p> </div>	-0.36
0.00	0.00	<div style="text-align: center;">  </div> <div style="text-align: center; border: 1px solid black; width: 20px; height: 20px; margin: 5px auto; display: flex; align-items: center; justify-content: center;">2</div>	<div style="text-align: center;">  <p>km 1 N765</p> <p>50°44'0,11"NB - 5°7'28,64"OL</p> </div>	0.00
1.00	1.00	<div style="text-align: center;">  </div> <div style="text-align: center; border: 1px solid black; width: 20px; height: 20px; margin: 5px auto; display: flex; align-items: center; justify-content: center;">3</div>	<div style="text-align: center;">  <p>km 2 N765</p> <p>50°43'30,1"NB - 5°7'38,15"OL</p> </div>	1.00