



VERIFICAÇÕES - PARQUE FECHADO

5
Kilometers

9
Waypoints

5
Fuel Range

START
39°28.499'N
8°11.268'W

FINISH
39°26.930'N
8°11.633'W

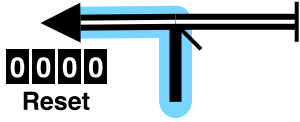
WARNING!!!

THIS ROUTE MAY BE DANGEROUS. FOLLOW THIS ROUTE AT YOUR OWN RISK.

Conditions change over time. Route leads to remote areas many miles from help. This is not a "closed" course. The route crosses and travels on public roads and highways where other vehicles, pedestrians, and animals may be present. Some hazards are identified here, for illustration purposes only, but most hazards are not identified or marked. Information provided is approximate, and should not be considered precise. Obey all laws and use caution at all times. If signs, maps, or other indicators suggest the route travels into closed, illegal, private property, or otherwise restricted areas, this roadbook should not be followed into such areas.

RALLY NAVIGATOR IS NOT RESPONSIBLE FOR THE ACCURACY OR SAFETY OF THIS ROUTE.

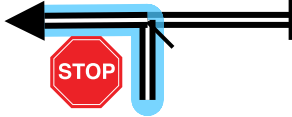
0,00
0,00



0,00 ↓ 1

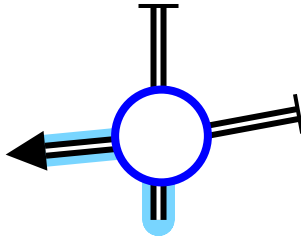
39°28.499'N
8°11.268'W

0,21



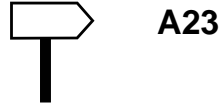
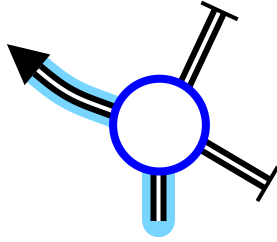
0,21 ↓ 2

0,32



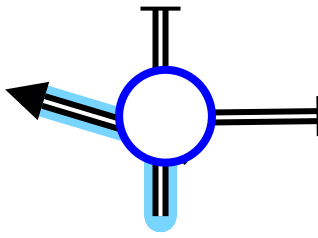
0,11 ↓ 3

0,88



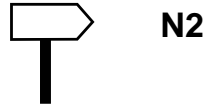
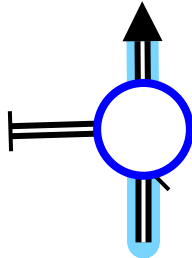
0,56 ↓ 4

1,30



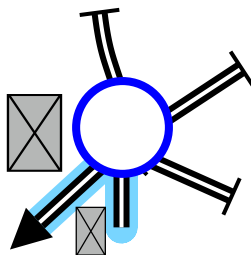
0,42 ↓ 5

3,29

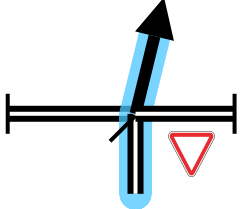
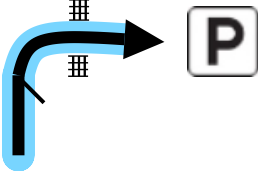



1,99 ↓ 6

4,51



1,22 ↓ 7

PAGE 2	VERIFICAÇÕES - PARQUE FECHADO	KM TOTAL: 5
4,74		
0,23 ↓ 8		
4,77		 Parc Fermé Parque Fechado
0,03 9		39°26.930'N 8°11.633'W

5 Km	9 Waypoints	5 Km Fuel Range
START 39°28.499'N 8°11.268'W	FINISH 39°26.930'N 8°11.633'W	

POWERED BY



VERIFICAÇÕES - PARQUE FECHADO

WWW.RALLYNAVIGATOR.COM