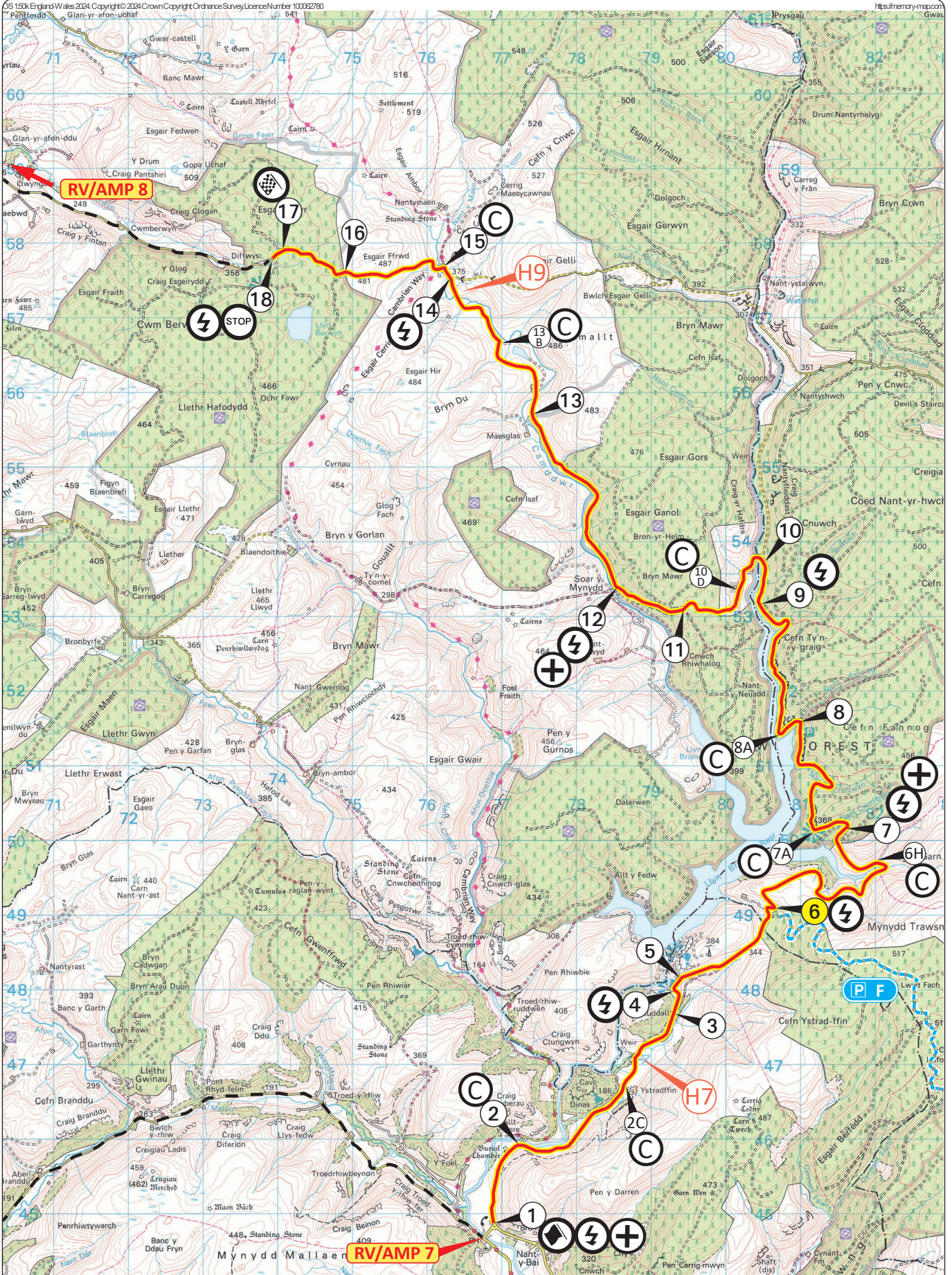
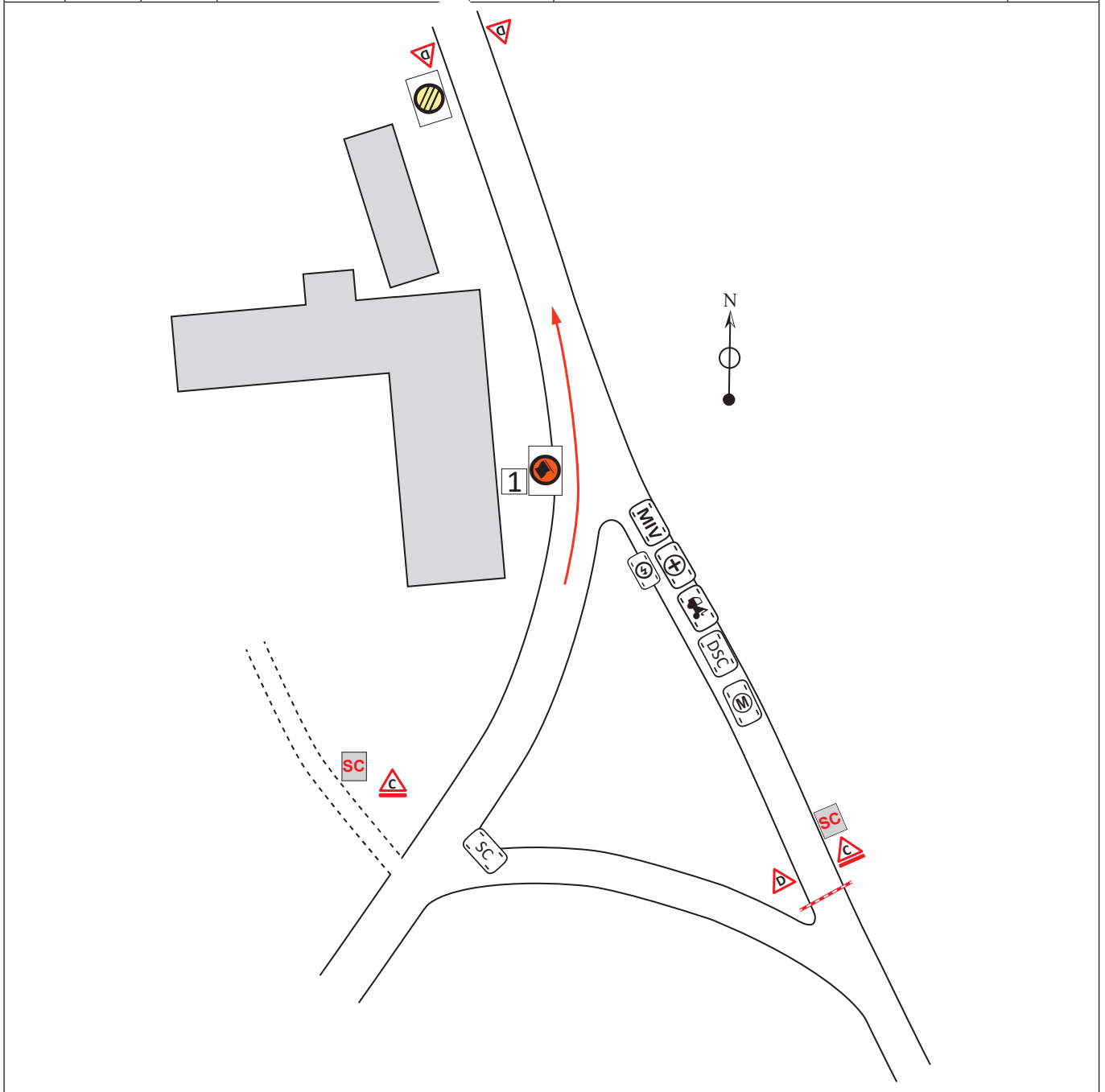


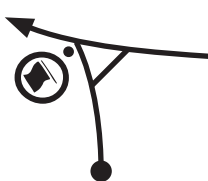



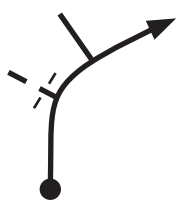


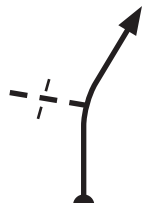
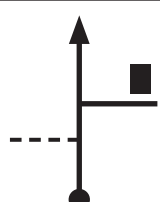


SS 4 & 7 Llyn Brianne 26.80 Km - Version 11 (07-Aug-2024)



© Crown Copyright and database rights 2019 OS 100034184

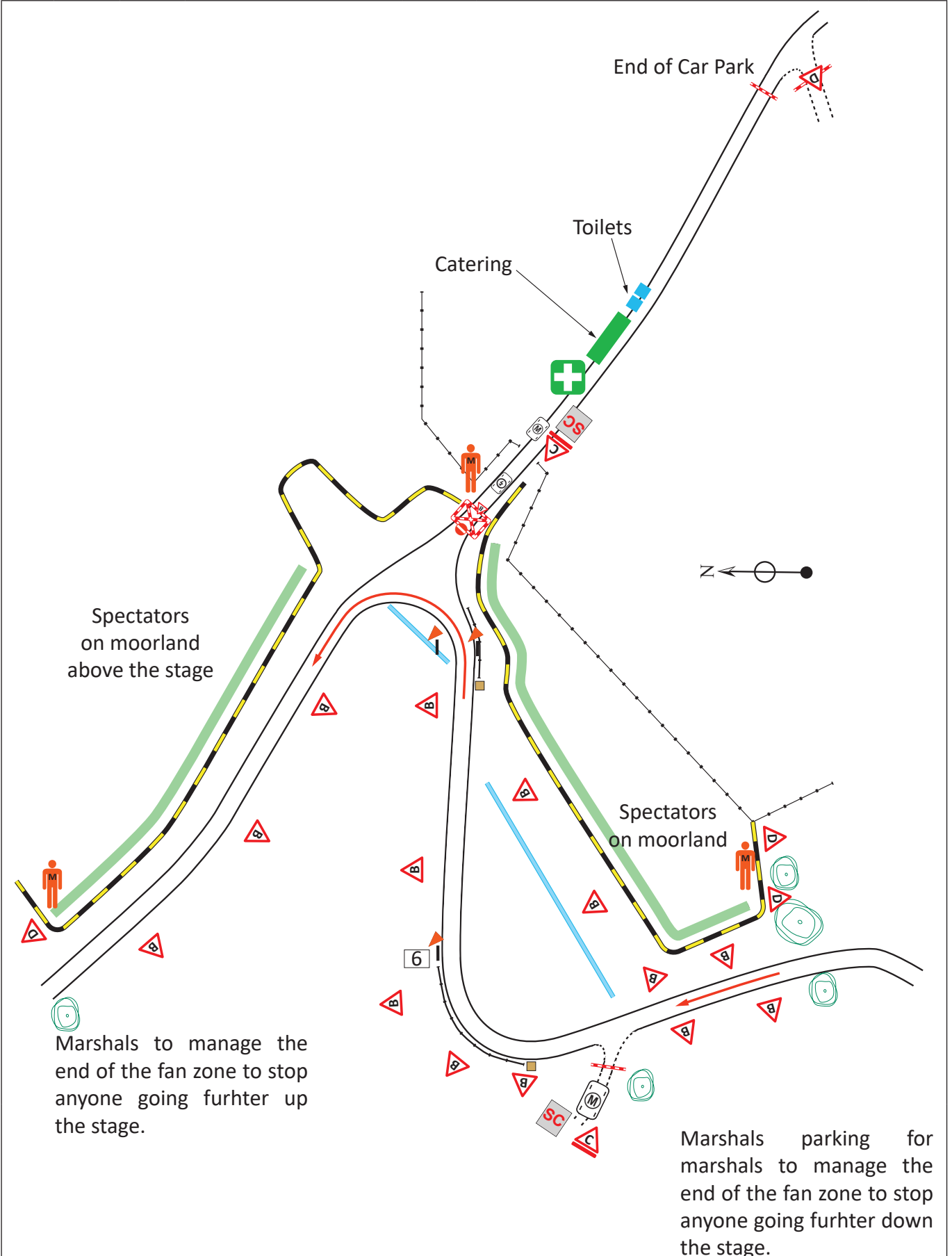
Post No.	Km / Miles		Direction	Safety & Radio	Information	Predicted Marshals
	Total	Inter				
TC	--	--			TC 4 & 7 52°05.213'N, 3°48.018'W ///spillage.polo.crush	1M 2TK
1	--	0.24			Start SS 4 & 7 52°05.319'N, 3°47.905'W ///hello.scales.overlaps	
	--	0.15				






Post No.	Km / Miles		Direction	Safety & Radio	Information	Predicted Marshals
	Total	Inter				
1	0.00 0.00	0.00 0.00			Start SS 4 & 7 Notice C & Safety Code on road to the right	1M 2TK
1A	0.74 0.46	0.74 0.46			House on right Bwlchnewydd 1 Big bale to protect post on left after house	1
1B	0.91 0.57	0.17 0.11			House on left	1
2	1.13 0.70	0.22 0.14			No Through Road on left Caravan site on left before junction 1 Big bale to protect sign post	2M 1RM
2A	1.40 0.87	0.27 0.17			Track to Pump house	0
2B	2.35 1.46	0.95 0.59			Footpath on left Nature Reserve Notice C & Safety Code	0
2C	2.91 1.81	0.56 0.35			Footpath on left Track to Ystradffin Notice C & Safety Code	1
2D	3.34 2.08	0.43 0.27			Car Park for church	1

Post No.	Km / Miles		Direction	Safety & Radio	Information	Predicted Marshals
	Total	Inter				
2E	3.46 2.15	0.12 0.07			2 Big bales to protect bridge 1 Big bale to protect gate after bridge 1 Big bale to protect pole on left at	0
3	4.17 2.59	0.71 0.44			Track to Bwlchyffin Highling tape to define road Bridleway on right Notice C & Safety Code	1
4	4.56 2.83	0.39 0.24		 	Llynbriane Dam Entrance Long way round triangle 2 Big bales to block short cut Direction Chevron	1M 1RF
5	4.77 2.96	0.21 0.13			Road to Dam Protect grid with 2 big bales High line of tape on outside of left-hand bend before junction	1
5A	5.37 3.34	0.60 0.37			Bridleway on right Notice C & Safety Code	1
5B	5.55 3.45	0.18 0.11			Protect grid with 4 small bales	0
5C	6.17 3.83	0.62 0.39			Protect grid with 4 small bales 4 Big bales on outside of bend	0
6	6.54 4.06	0.37 0.23			Forest entrance Fan Zone 1 Small bale at the end of each armaco barrier	3M 1RF

Post No.	Miles		Direction	Safety & Radio	Information	Predicted Marshals
	Total	Inter				






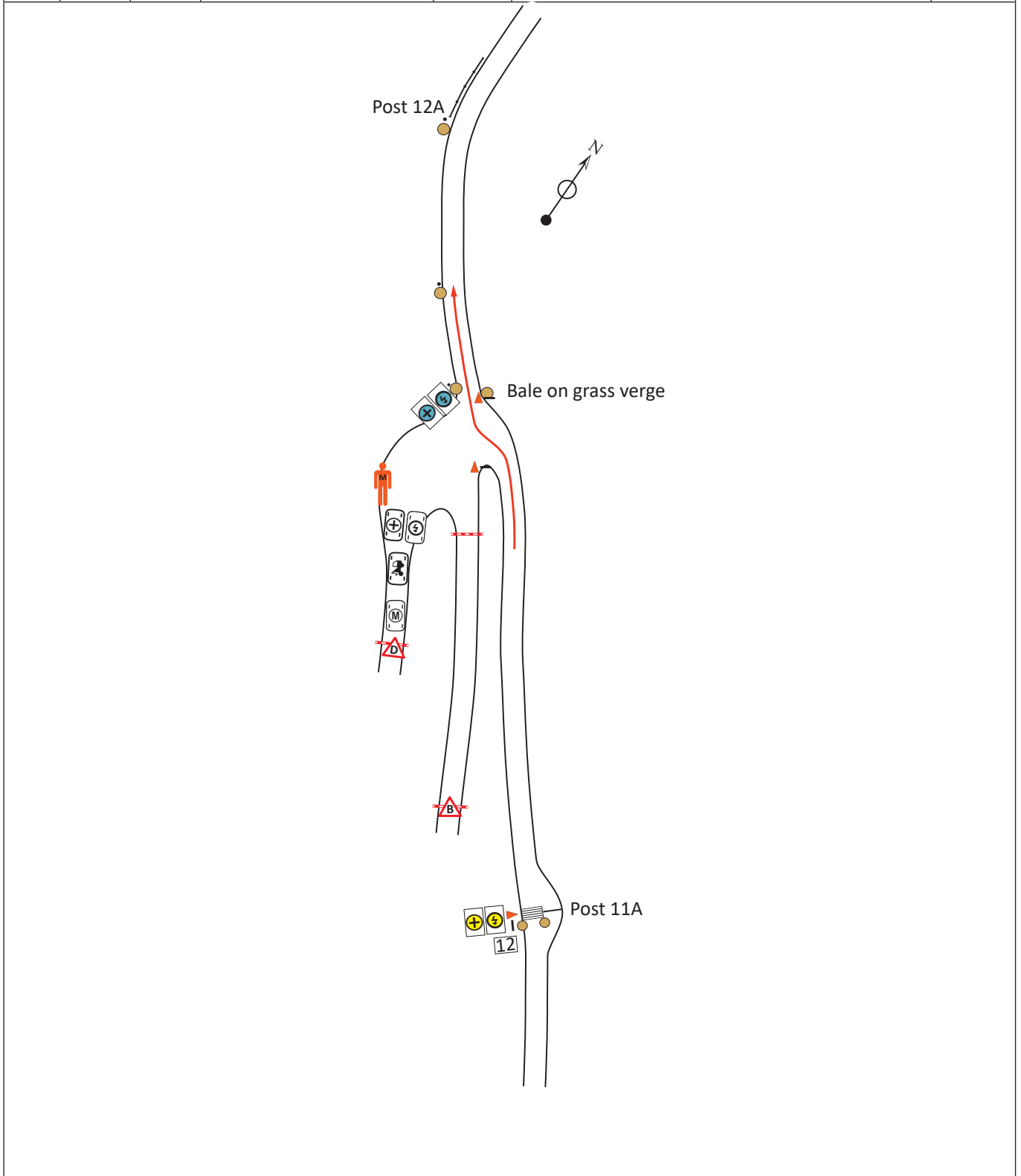
Post No.	Km / Miles		Direction	Safety & Radio	Information	Predicted Marshals
	Total	Inter				
6A	7.45 4.63	0.91 0.57			High level tape /netlon on outside of bend after barrier 1 Small bale at the end of armaco barrier ///crossings.undertone.clap	0
6B	7.68 4.77	0.23 0.14			High level tape /netlon on outside of bend after barrier 1 Small bale at the end of armco barrier ///pianists.evaded.swimmer	0
6C	7.91 4.92	0.23 0.14			1 Big bale to protect start of armco barrier ///director.greyhound.inner	0
6D	8.37 5.20	0.46 0.29			30 metres of concrete barrier starting halfway along armco. 3 Big bales on inside of bend. 1 Big bale at start of armco ///fatigued.hotspots.leader	0
6E	8.73 5.42	0.36 0.22			3 Big bales side by side at start of armco barrier ///computers.stews.downs	0
6F	8.79 5.46	0.06 0.04			20 metres of concrete barrier starting before end of armco. 1 Big bale ///cornfield.mason.these	0
6G	9.04 5.62	0.25 0.16			Bridleway on right Notice C & Safety Code	0
6H	9.28 5.77	0.24 0.15		(C)	Bridleway on right Notice C & Safety Code Parking on left by gate	1M 1RM



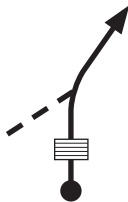

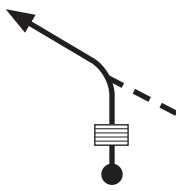


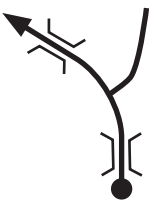
Post No.	Km / Miles		Direction	Safety & Radio	Information	Predicted Marshals
	Total	Inter				
6I	9.58 5.95	0.30 0.19			1 Small bale at the end of armco barrier ///toads.relay.drizzly	0
6J	9.77 6.07	0.19 0.12			10 metres of concrete barrier starting before end of armco. 1 Small bale at the end of armco barrier ///seating.crackled.divider	0
6K	10.05 6.24	0.28 0.17			Protect grid with 2 small bales 3 Big bales on outside of bend	0
7	10.31 6.41	0.26 0.16		 	Forest tracks on right & left	1M 1RF
7A	10.78 6.70	0.47 0.29			High line tape to define bend Entrance to car park Must marshal	2M 1RM
7B	11.26 7.00	0.48 0.30			Forest entrance	0
7C	11.34 7.05	0.08 0.05			4 Red & White chevron board on outside of bend Park at 7B	2
7D	11.71 7.28	0.37 0.23			Bridleway on right No marker and not visible on the ground	0

Post No.	Km / Miles		Direction	Safety & Radio	Information	Predicted Marshals
	Total	Inter				
7E	12.59 7.82	0.88 0.55			Car park on left Forest track on right Bridleway on right Notice C & Safety Code	1
8	12.73 7.91	0.14 0.09			Protect grid with small bales 2 on left & 1 on right Forest track on right	1
8A	13.05 8.11	0.32 0.20		Ⓒ	4 Large bales on outside of bend First bale to protect chevron sign Forest track on right ///spillage.glorious.friends	1M 1RM
8B	13.94 8.66	0.89 0.55			4 Big bales in layby on left ///marketing.directly.trash	0
8C	14.13 8.78	0.19 0.12			6 Big bales in layby on left ///highlighted.treat.codes	0
8D	14.74 9.16	0.61 0.38			Bridleway & Footpath on right Notice C & Safety Code 1 Big bale to stop cutting	1
9	15.26 9.48	0.52 0.32		⚡	Forest Track on right	1M 1RF
10	15.85 9.85	0.59 0.37			1 Big bale to protect sign on right before junction Fan Zone	2

Post No.	Km / Miles		Direction	Safety & Radio	Information	Predicted Marshals
	Total	Inter				
10A	15.93 9.90	0.08 0.05			3 Big bales to block gap on right before bridge Bridleway crosses after bridge Notice C & Safety Code	0
10B	16.02 9.95	0.09 0.06			Protect grid with 2 small bales Footpath on right Track to building on left Notice C & Safety Code	0
10C	16.21 10.07	0.19 0.12			Footpath on right Bridleway crosses Notice C & Safety Code	0
10D	16.50 10.25	0.29 0.18		Ⓒ	House on right Bridleway crosses Possible tracking point	1
11	17.47 10.86	0.97 0.60			Forest tracks on left & right 1 Big bales on apex of right bend where track joins Path on left after junction Notice C & Safety Code	1
11A	18.58 11.55	1.11 0.69			Protect grid with 2 big bales	0

Post No.	Km / Miles		Direction	Safety & Radio	Information	Predicted Marshals
	Total	Inter				
12	18.62	0.04		 	1 Big bale on grass verge 1 Big bale by post on left after junction Track on left Soar-y-Mynnydd	1M 1RF
	11.57	0.02				



Post No.	Km / Miles		Direction	Safety & Radio	Information	Predicted Marshals
	Total	Inter				
12A	18.70 11.62	0.08 0.05			1 Big bale to protect pole and end of armco barrier on left ///vandalism.important.agenda	0
12B	19.92 12.38	1.22 0.76			1 Small bale at the end of armco barrier on left ///recap.qualifier.waltz	0
13	21.38 13.28	1.46 0.91			Protect grid with 2 small bales Track to Maesglas	1
13A	21.68 13.47	0.30 0.19			1 Big bale to protect right side of bridge Track on right	1
13B	22.73 14.12	1.05 0.65		Ⓒ	Protect grid with 2 small bales Track on right Tape on outside bend	1
13C	23.63 14.68	0.90 0.56			2 Big bales to protect bridge Bale to protect wooden fence for foot bridge on right	0
14	23.95 14.88	0.32 0.20		⚡		1M 1RF
15	24.09 14.97	0.14 0.09		Ⓒ	2 Small bales on each bridge for protection. Big Bales to protect phone kiosk and telegraph pole Bridleway crosses. Cambrian Way LDP Notice C & Safety Code	3

Post No.	Km / Miles		Direction	Safety & Radio	Information	Predicted Marshals
	Total	Inter				
16	25.59 15.90	1.50 0.93			Protect grid with 2 small bales Forest track to left	1
16A	25.84 16.06	0.25 0.16			Forest track to right	0
17	26.55 16.50	0.71 0.44			Flying Finish Forest track to right	2TK
--	-- --	-- --			65 metres from Flying Finish 130 metres 195 metres	--
18	26.80 16.65	0.25 0.16			Stop Line Forest car park entrance	1M 2TK