ROUND 4 EROAD
AUSTRALIAN RALLY
CHAMPIONSHIP

SUBARU WILDERNESS RALLY TASMANIA



MAP BOOK

BURNIE, TAS | 14-16 AUGUST 2026 | RALLY.COM.AU

CHAMPIONSHIP SPONSORS

Rally Tasmania - Overview
Thursday 13th - Sunday 16th August 2026

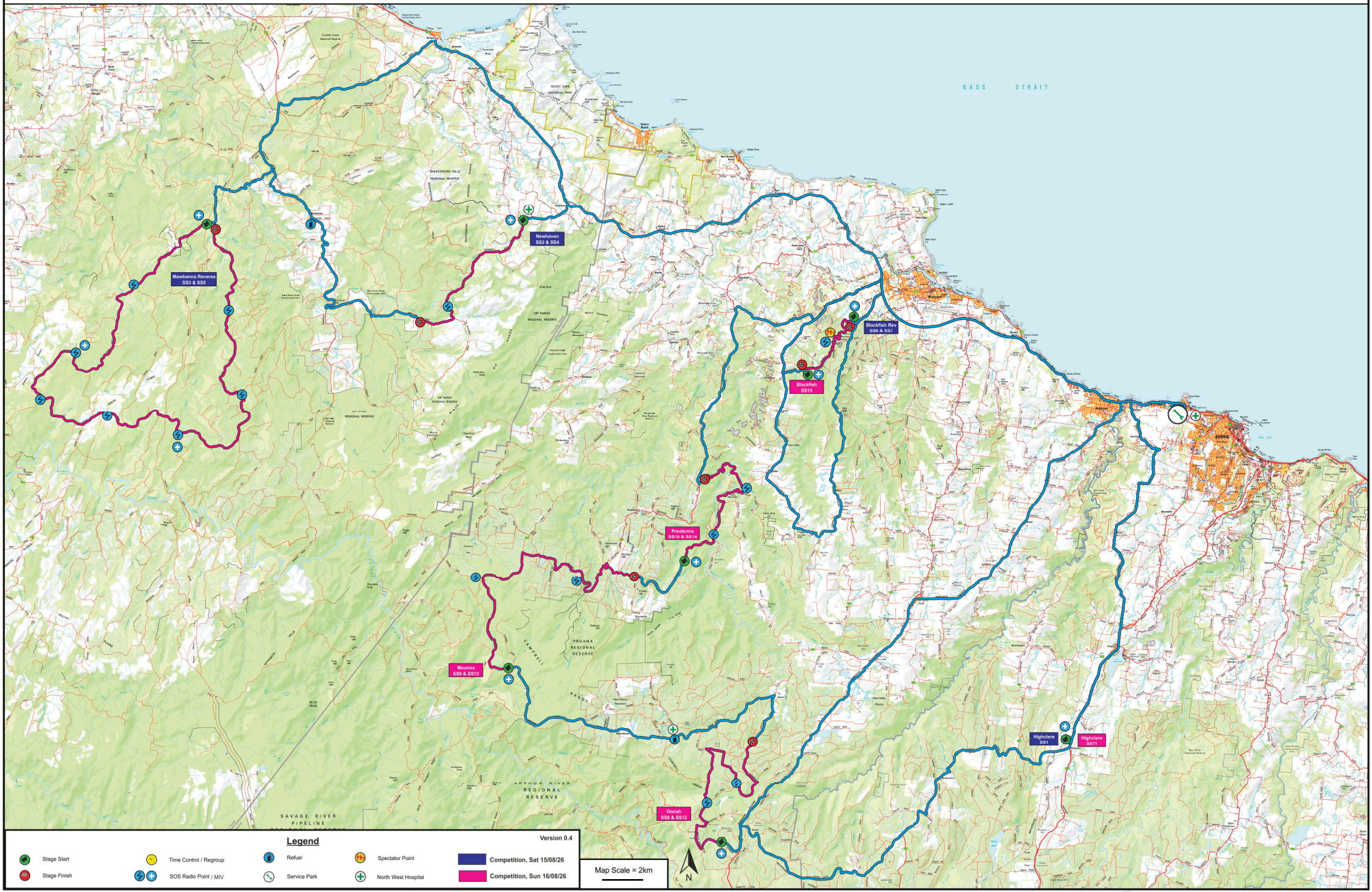

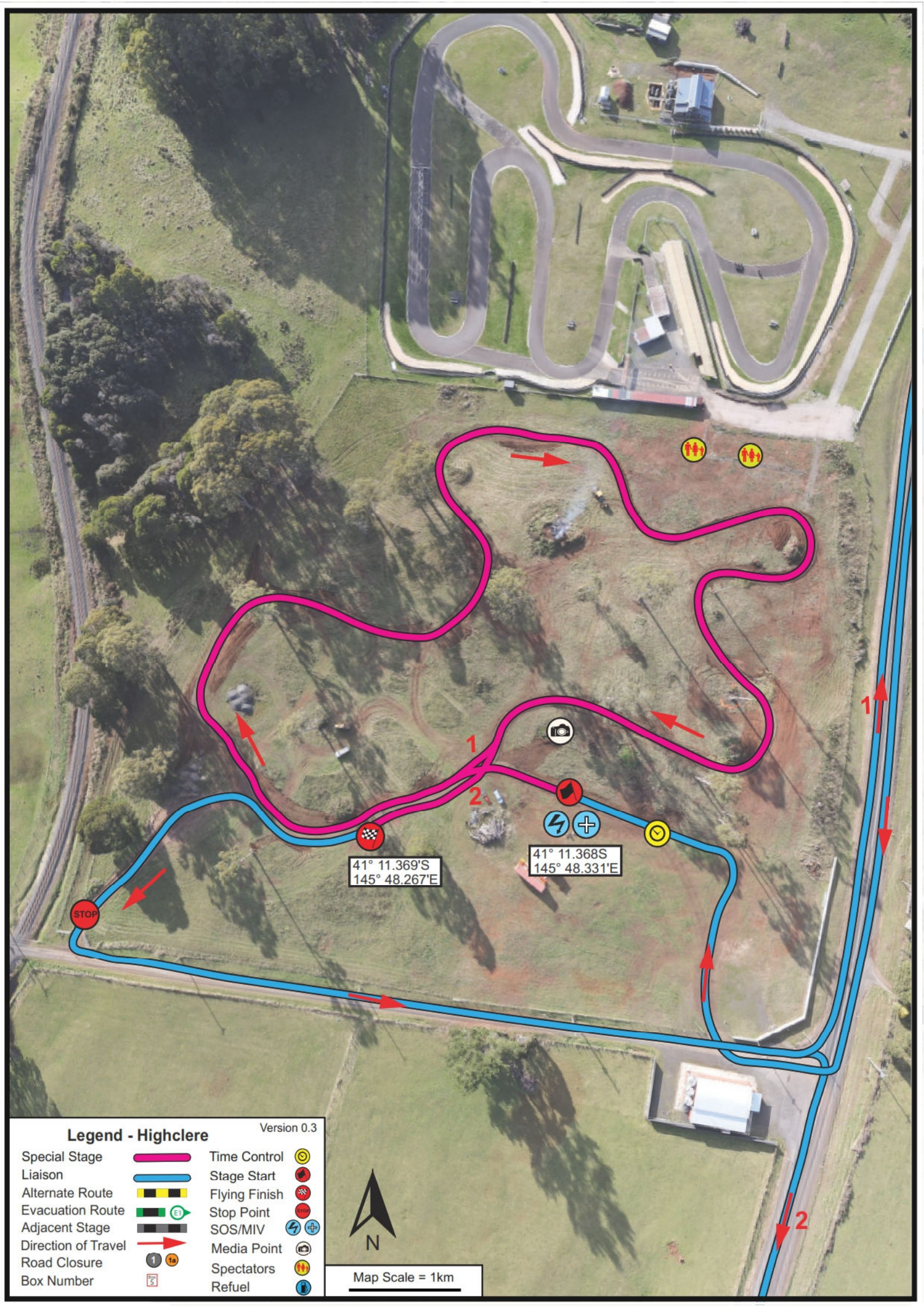
1
2
41° 11.369'S
145° 48.267'E
41° 11.368S
145° 48.331'E
STOP
1
2
Legend - Highclere
Version 0.3
Special Stage
Liaison
Alternate Route
Evacuation Route
Adjacent Stage
Direction of Travel
Road Closure
Box Number
Time Control
Stage Start
Flying Finish
Stop Point
SOS/MIV
Media Point
Spectators
Refuel
N
Map Scale = 1km

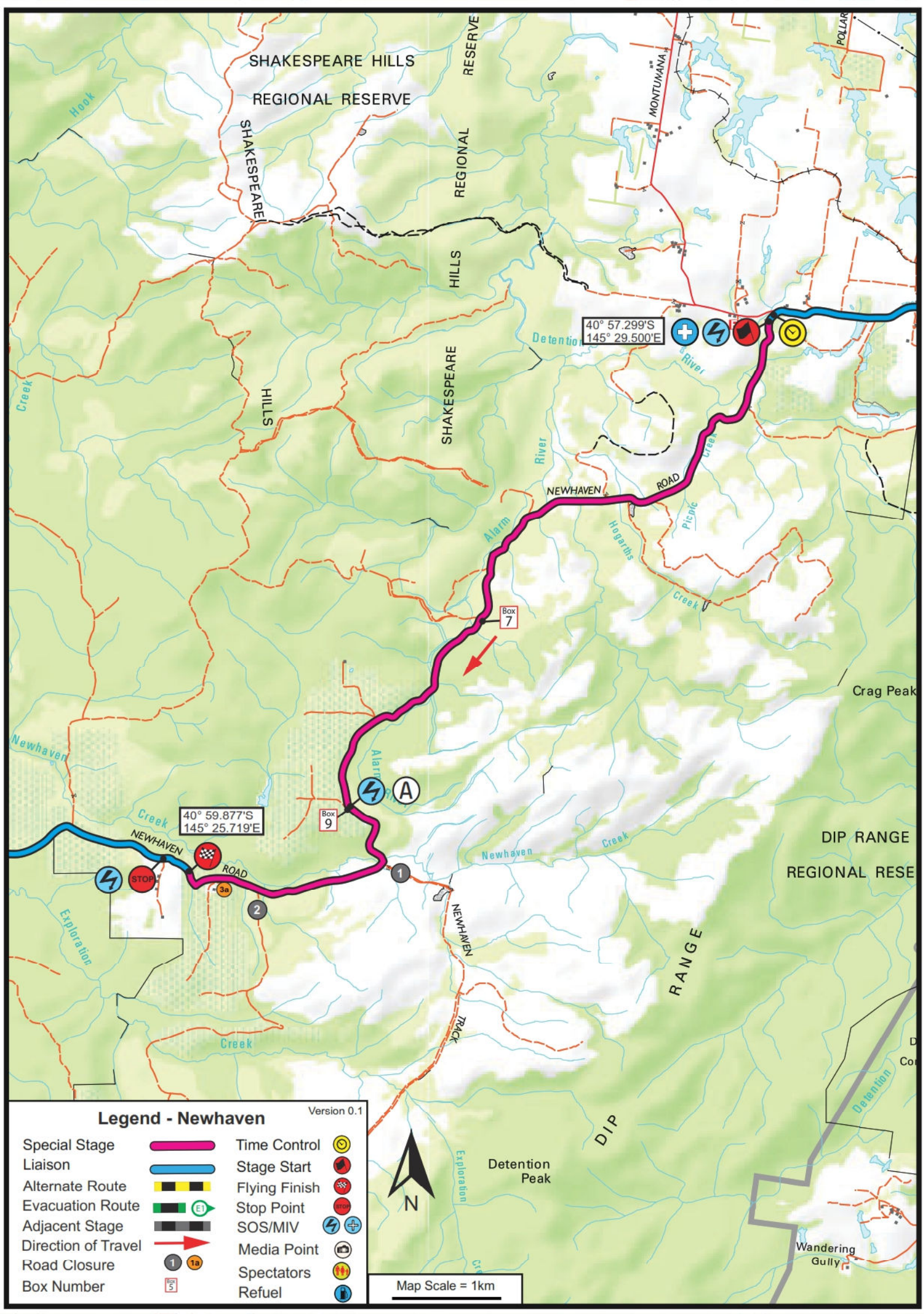
SHAKESPEARE HILLS
REGIONAL RESERVE
SHAKESPEARE HILLS REGIONAL RESERVE
MONTUMANA
POLLAR
Hook
Creek
HILLS
SHAKESPEARE
REGIONAL
RESERVE
40° 57.299'S
145° 29.500'E
Detention River
River
Creek
NEWHAVEN ROAD
Alarm
Hogarths
Picnic
Creek
Box 7
Crag Peak
Newhaven
Alarm River
A
Box 9
40° 59.877'S
145° 25.719'E
Creek
NEWHAVEN ROAD
STOP
3a
1
2
Newhaven Creek
DIP RANGE
REGIONAL RESE
Exploration
NEWHAVEN TRACK
RANGE
Creek
DIP
Detention Peak
Exploration
N
Detention
Wandering Gully
Legend - Newhaven
Version 0.1
Special Stage
Liaison
Alternate Route
Evacuation Route
Adjacent Stage
Direction of Travel
Road Closure
Box Number
Time Control
Stage Start
Flying Finish
Stop Point
SOS/MIV
Media Point
Spectators
Refuel
Map Scale = 1km

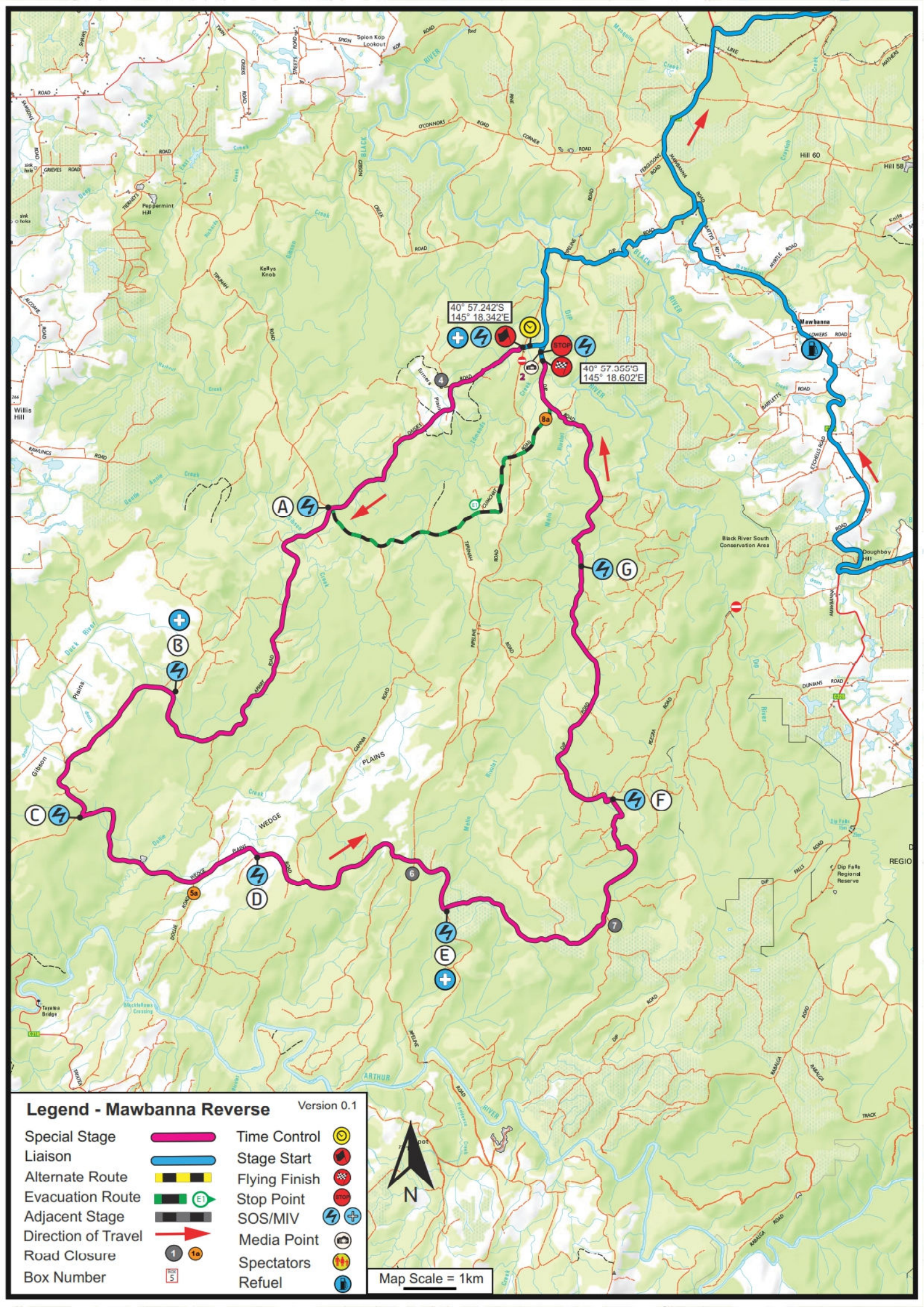

40° 57.242'S
145° 18.342'E
40° 57.355'S
145° 18.602'E
STOP
A
B
C
D
E
F
G
Mawbanna
Black River South Conservation Area
Doughboy Hill
Hill 60
Hill 58
Willis Hill
Kellys Knob
Peppermint Hill
Spion Kop Lookout
Dip Falls Regional Reserve
Gibson Plains
WEDGE PLAINS
Legend - Mawbanna Reverse
Version 0.1
Special Stage
Liaison
Alternate Route
Evacuation Route
Adjacent Stage
Direction of Travel
Road Closure
Box Number
Time Control
Stage Start
Flying Finish
Stop Point
SOS/MIV
Media Point
Spectators
Refuel
N
Map Scale = 1km

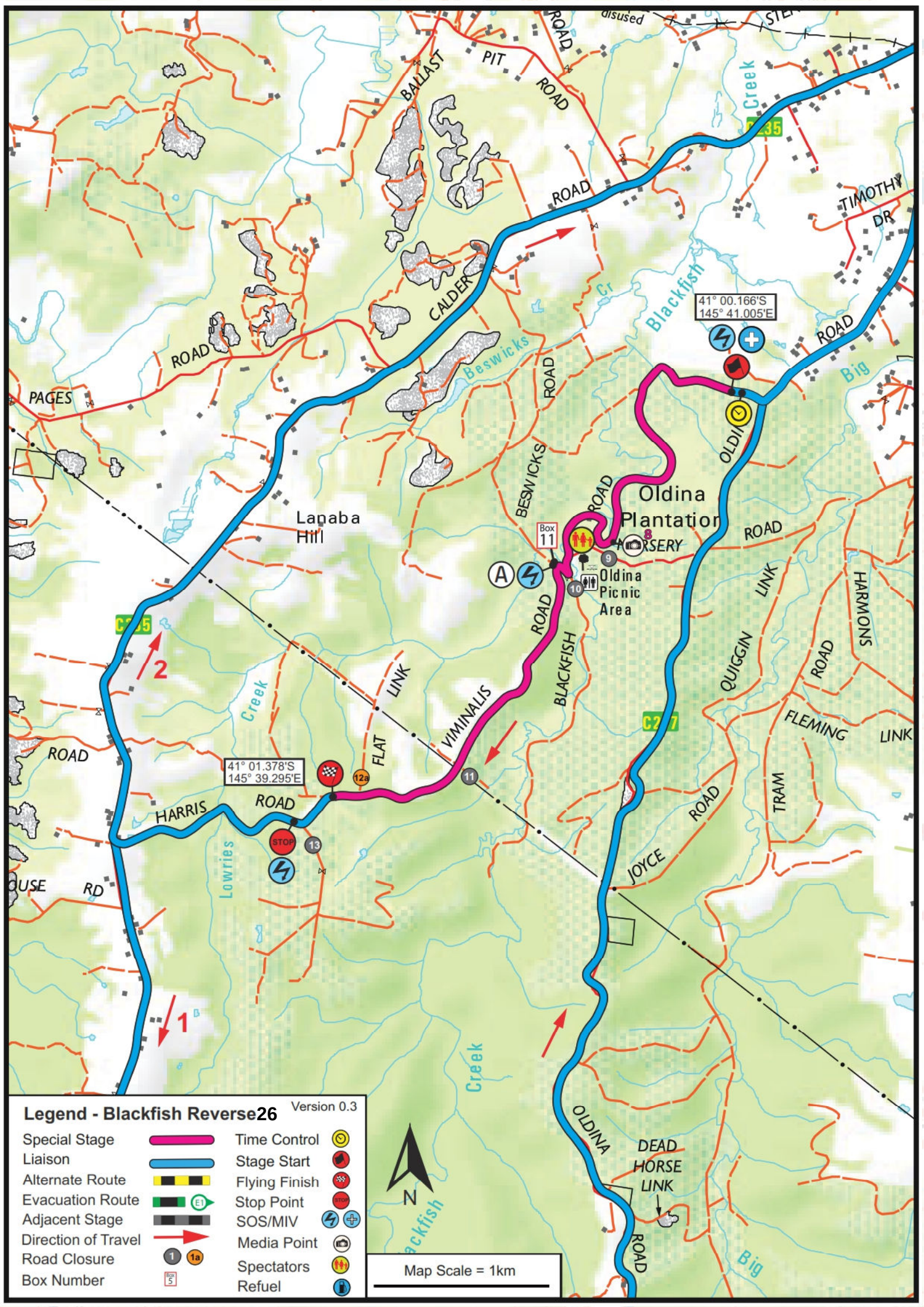

Legend - Blackfish Reverse
Version 0.3
Special Stage
Liaison
Alternate Route
Evacuation Route
Adjacent Stage
Direction of Travel
Road Closure
Box Number
Time Control
Stage Start
Flying Finish
Stop Point
SOS/MIV
Media Point
Spectators
Refuel
Map Scale = 1km
N
41° 00.166'S
145° 41.005'E
41° 01.378'S
145° 39.295'E
Oldina Plantation
Oldina Picnic Area
Lanaba Hill
Box 11
BALLAST PIT ROAD
CALDER ROAD
PAGES ROAD
BESWICKS ROAD
BLACKFISH ROAD
VIMINALIS ROAD
FLAT LINK
HARRIS ROAD
Lowries Creek
Beswicks Cr
Blackfish Creek
Big Creek
OLDINA ROAD
QUIGGIN LINK
HARMONS ROAD
FLEMING LINK
TRAM ROAD
JOYCE ROAD
DEAD HORSE LINK
TIMOTHY DR
C235
C237
1
2

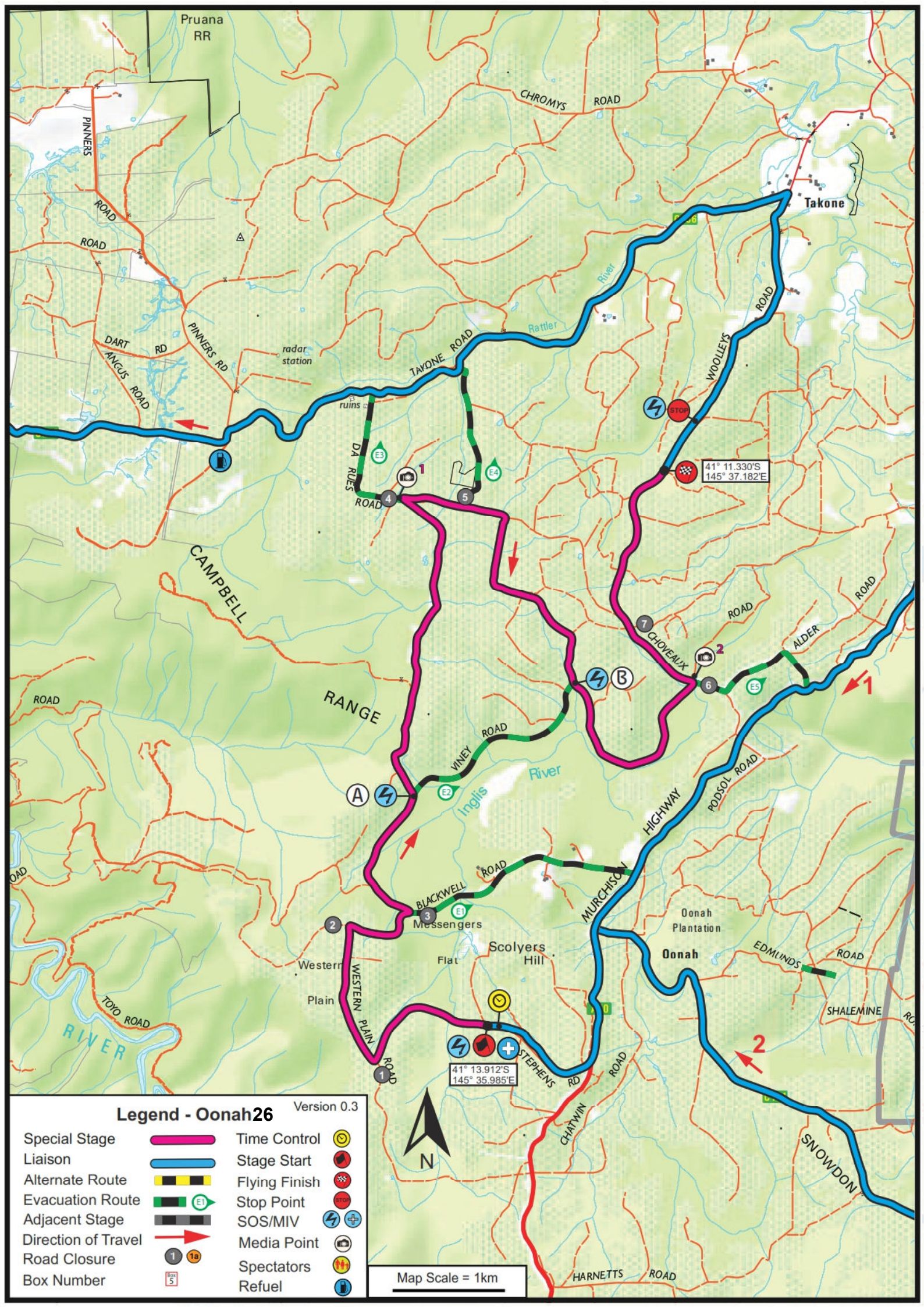
Pruana RR
CHROMYS ROAD
PINNERS ROAD
Takone
River
Rattler
WOOLLEYS ROAD
DART RD
ANGUS ROAD
PINNERS RD
radar station
TAKONE ROAD
ruins
DA RUES ROAD
41° 11.330'S
145° 37.182'E
CAMPBELL RANGE
CHOVEAUX ROAD
ALDER ROAD
VINEY ROAD
Inglis River
HIGHWAY
PODSOL ROAD
BLACKWELL ROAD
Messengers
Western Plain
WESTERN PLAIN ROAD
Scolyers Hill
Flat
Oonah Plantation
Oonah
EDMUNDS ROAD
SHALEMINE
TOYO ROAD
RIVER
41° 13.912'S
145° 35.985'E
STEPHENS RD
CHATWIN ROAD
SNOWDON
HARNETTS ROAD
N
Map Scale = 1km
Legend - Oonah26
Version 0.3
Special Stage
Liaison
Alternate Route
Evacuation Route
Adjacent Stage
Direction of Travel
Road Closure
Box Number
Time Control
Stage Start
Flying Finish
Stop Point
SOS/MIV
Media Point
Spectators
Refuel

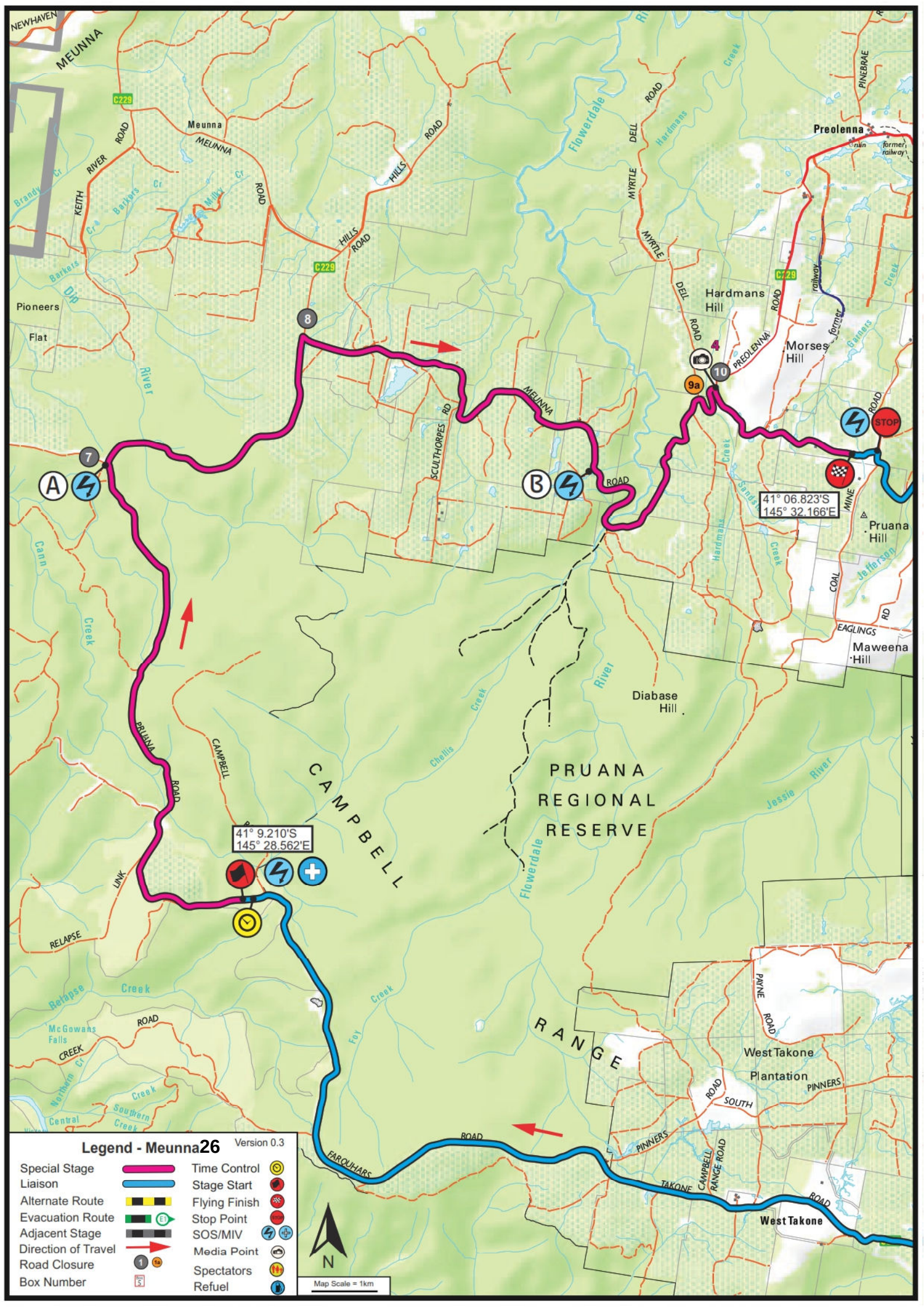

Legend - Meunna26
Version 0.3
Special Stage
Liaison
Alternate Route
Evacuation Route
Adjacent Stage
Direction of Travel
Road Closure
Box Number
Time Control
Stage Start
Flying Finish
Stop Point
SOS/MIV
Media Point
Spectators
Refuel
N
Map Scale = 1km
41° 06.823'S
145° 32.166'E
41° 9.210'S
145° 28.562'E
PRUANA REGIONAL RESERVE
CAMPBELL RANGE
Preolenna
Hardmans Hill
Morses Hill
Pruana Hill
Maweena Hill
Diabase Hill
West Takone Plantation
West Takone
Pioneers Flat
Meunna
MEUNNA ROAD
KEITH RIVER ROAD
HILLS ROAD
MYRTLE DELL ROAD
PREOLENNA ROAD
PINEBRAE
SCULTHORPES RD
PRUANA ROAD
CAMPBELL
RELAPSE LINK
FARQUHARS ROAD
TAKONE ROAD
PINNERS ROAD
SOUTH PINNERS ROAD
PAYNE ROAD
EAGLINGS RD
COAL MINE ROAD
Flowerdale River
Jessie River
Chellis Creek
Foy Creek
Cann Creek
Relapse Creek
McGowans Falls
Northern Cr
Central Creek
Southern Creek
Barkers Cr
Brandy Cr
Milky Cr
Dip River
Hardmans Creek
Garners Creek
Sandstone Creek
Jefferson
former railway
STOP
A
B
7
8
9a
10
4

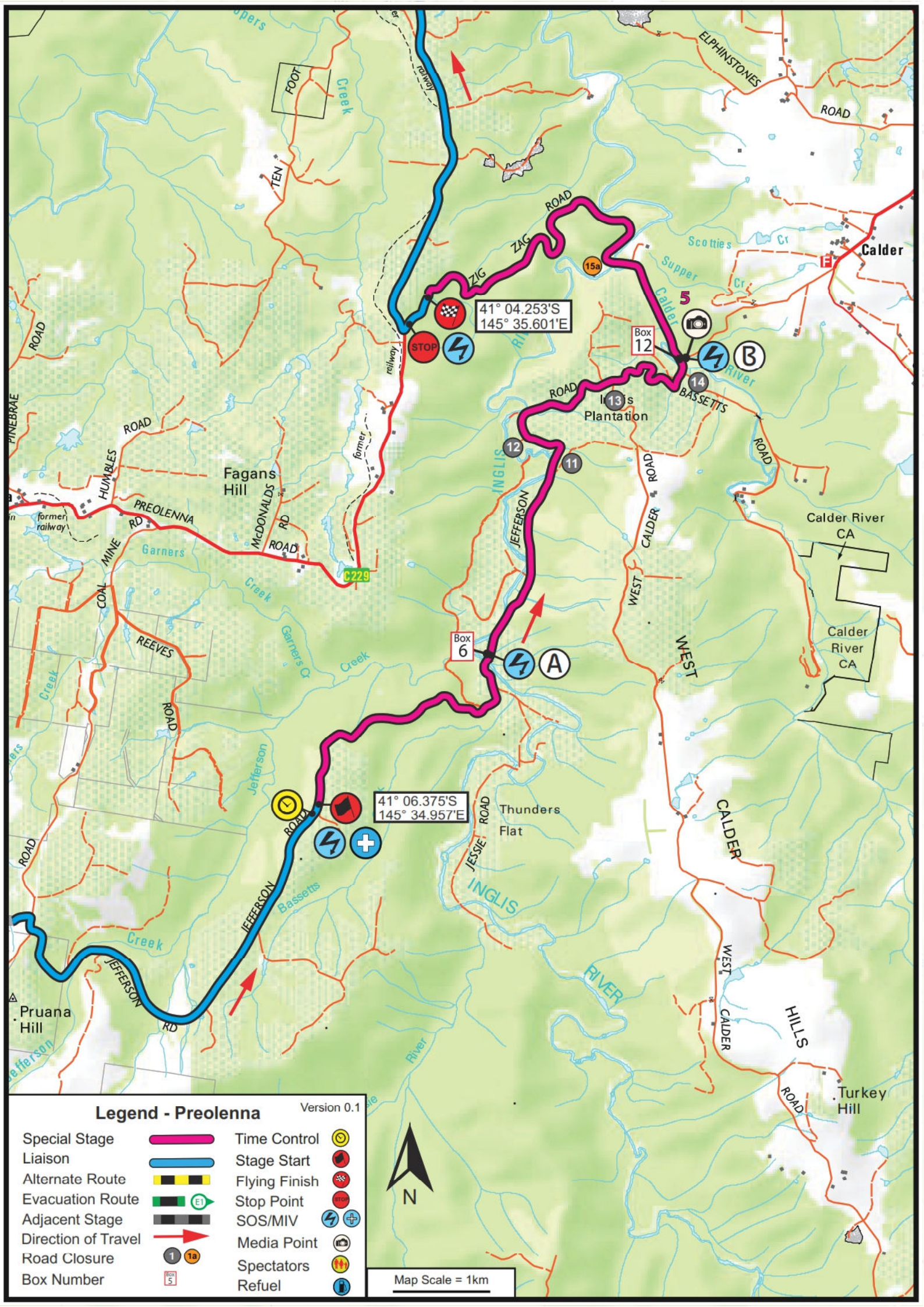

Legend - Preolenna

Version 0.1

Special Stage	Time Control
Liaison	Stage Start
Alternate Route	Flying Finish
Evacuation Route (E1)	Stop Point
Adjacent Stage	SOS/MIV
Direction of Travel	Media Point
Road Closure (1, 1a)	Spectators
Box Number (Box 5)	Refuel

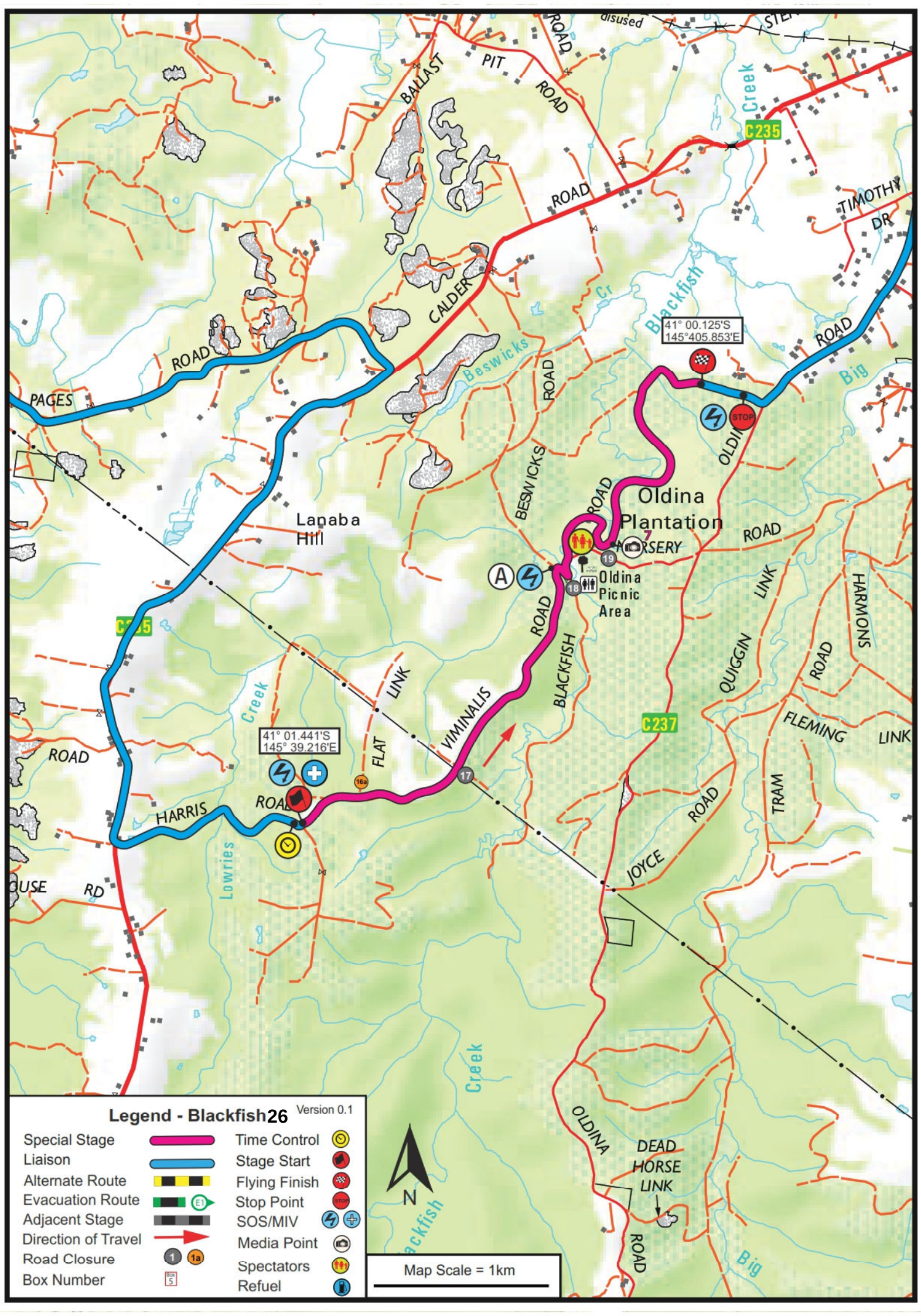
Legend - Blackfish26
Version 0.1
Special Stage
Liaison
Alternate Route
Evacuation Route
Adjacent Stage
Direction of Travel
Road Closure
Box Number
Time Control
Stage Start
Flying Finish
Stop Point
SOS/MIV
Media Point
Spectators
Refuel
Map Scale = 1km
N
41° 00.125'S
145°405.853'E
41° 01.441'S
145° 39.216'E
Oldina Plantation
Oldina Picnic Area
Lapaba Hill
C235
C237
BALLAST PIT ROAD
CALDER ROAD
BESWICKS ROAD
BLACKFISH ROAD
QUIGGIN ROAD
HARMONS ROAD
FLEMING LINK
TRAM ROAD
JOYCE ROAD
DEAD HORSE LINK
OLDINA ROAD
FLAT LINK
VIMINALIS ROAD
HARRIS ROAD
PAGES ROAD
TIMOTHY DR
Beswicks Creek
Blackfish Creek
Lowries Creek
Big Creek