

LAZER

RALLY OF THE BAY



BULLETIN 7 CHANGES TO ROADBOOK

Bay Stages and Bay Ramble Roadbooks

From TC 4 Shannons Rd

To TC 5 Old Hwy

Replaces Page 46

Bay Stages and Bay Ramble Roadbooks

From TC 5 Old Highway

To TC 5A Service A In

Replaces Page 53 plus new page.

Bay Stages and Bay Ramble Roadbooks

From TC 9 Shannons Rd

To TC 10 Old Hwy

Replaces Page 90


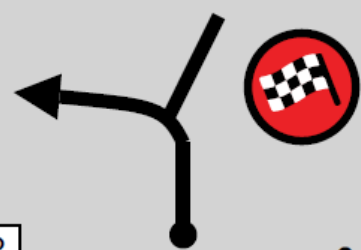

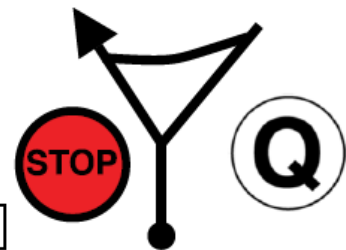



Bay Stages Roadbook only

From TC 10 Old Highway

To TC 10A Finish

Replaces Page 97 plus new page.

Printed versions will be handed out at the Competitor Briefing

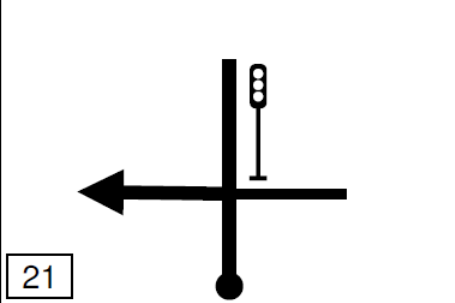
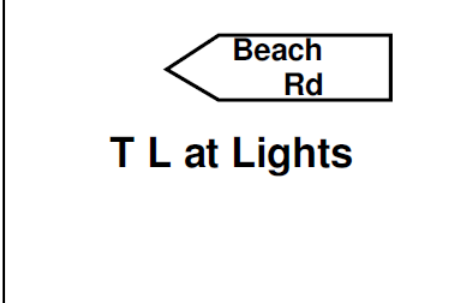
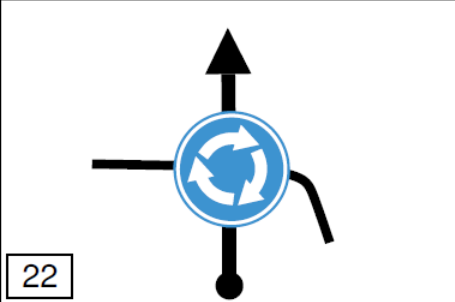

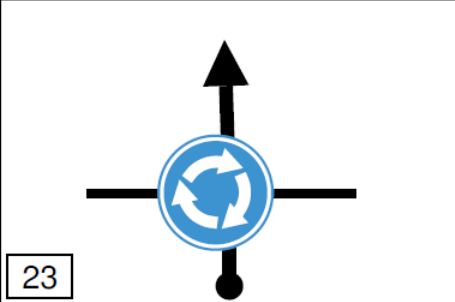

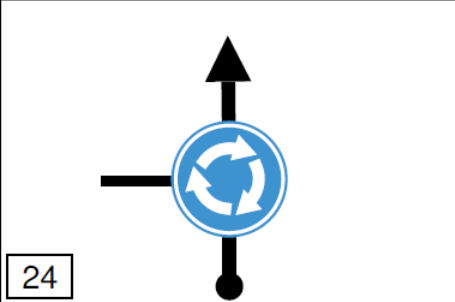

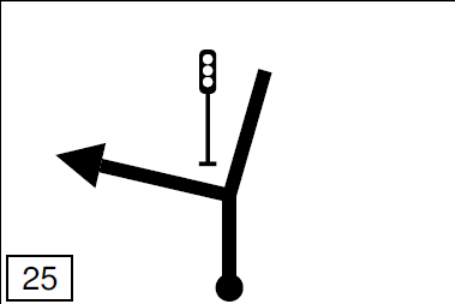
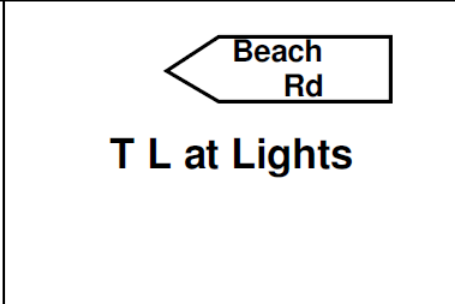
From TC		4	Shannons Rd	DISTANCE		DAY	29/7/23
To TC		5	Old Highway		15.59 km	SECTION	Heat 1
SPECIAL STAGE				4	RECORD	TIME ALLOWED	
Lookout				7.95 km		20 min	
DISTANCE		DIRECTION		INFORMATION			DISTANCE REGRESS
TOTAL	PARTIAL						
7,46	0,96	<div style="border: 1px solid black; padding: 2px; display: inline-block;">11</div>  0.49		R G R			8,13
7,95	0,49	<div style="border: 1px solid black; padding: 2px; display: inline-block;">12</div>  0.00		 FINISH SS 4 Lookout 7.95 km <div style="border: 1px solid black; padding: 2px; display: inline-block; margin-top: 5px;">S-35°36.443'</div> <div style="border: 1px solid black; padding: 2px; display: inline-block; margin-top: 2px;">E-150°12.739'</div> ALT: 0 m			7,64
8,15	0,20	<div style="border: 1px solid black; padding: 2px; display: inline-block;">13</div> 		 STOP  <div style="border: 1px solid black; padding: 2px; display: inline-block; margin-top: 5px;">S-35°36.365'</div> <div style="border: 1px solid black; padding: 2px; display: inline-block; margin-top: 2px;">E-150°12.664'</div> ALT: 205 m			7,44
8,15	0,00	<div style="border: 1px solid black; padding: 2px; display: inline-block;">14</div> 		THR Take Care Resident Access Rd			7,44

4

Blank

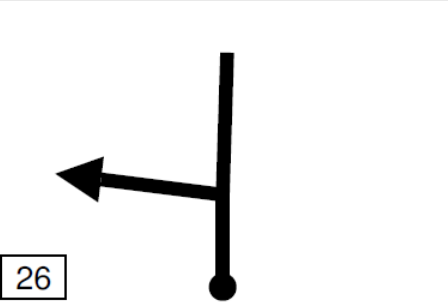
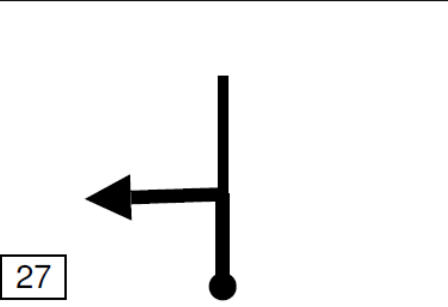

PROXIMA NOTA
PROCH NOTE
NEXT NOTE


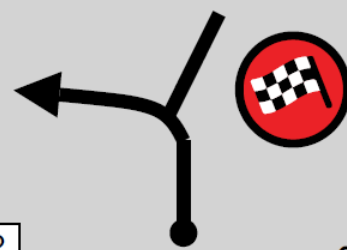

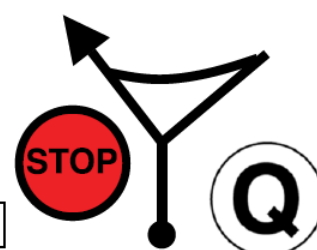



3,15

From TC		5 Old Highway		DISTANCE		DAY		29/7/23	
To TC		5A Service A In		46.69 km		SECTION		Heat 1	
SPECIAL STAGE				5		RECORD		TIME ALLOWED	
Old Highway				9.92 km				45 min	
DISTANCE		DIRECTION			INFORMATION			DISTANCE REGRESS	
TOTAL	PARTIAL								
43,25	1,53				 T L at Lights			3,44	
43,38	0,13				 S O at Roundabout			3,31	
44,39	1,01				 S O at Roundabout			2,30	
45,66	1,27				 S O at Roundabout			1,03	
46,28	0,62				 T L at Lights			0,41	

PROXIMA NOTA
PROCH NOTE
NEXT NOTE

0,30

From TC		5 Old Highway		DISTANCE	46.69 km	DAY	29/7/23			
To TC		5A Service A In				SECTION	Heat 1			
SPECIAL STAGE				5	RECORD	TIME ALLOWED				
Old Highway				9.92 km			45 min			
DISTANCE		DIRECTION			INFORMATION		DISTANCE REGRESS			
TOTAL	PARTIAL									
46,58	0,30				T L into Service Park		0,11			
46,69	0,11				 <p>TC 5A Service A In</p> <p>T L</p> <p style="color: red;">(0,00)</p> <table border="1" style="margin-left: auto; margin-right: auto;"> <tr> <td>S-35° 43.807'</td> </tr> <tr> <td>E-150° 11.828'</td> </tr> <tr> <td>ALT: 2 m</td> </tr> </table>		S-35° 43.807'	E-150° 11.828'	ALT: 2 m	0,00
S-35° 43.807'										
E-150° 11.828'										
ALT: 2 m										

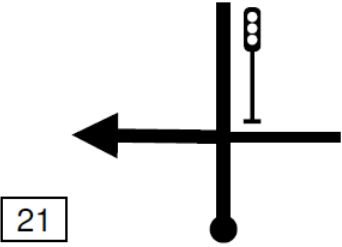
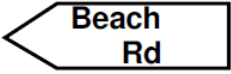
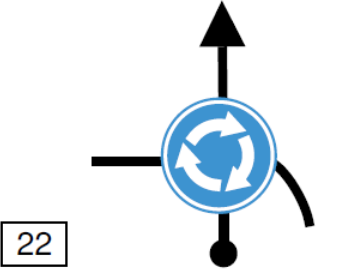
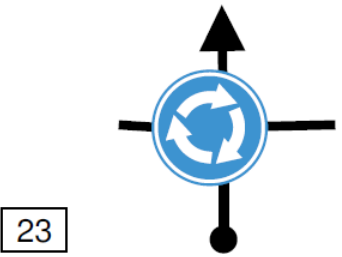
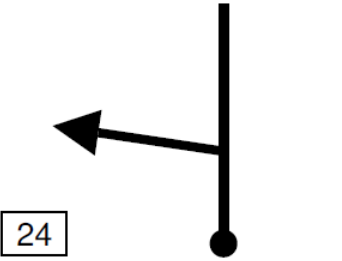
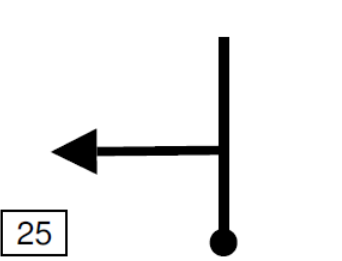

From TC		9	Shannons Rd	DISTANCE		DAY	29/7/23
To TC		10	Old Highway	15.59 km		SECTION	Heat 2
SPECIAL STAGE				9	RECORD	TIME ALLOWED	
Lookout				7.95 km		20 min	
DISTANCE		DIRECTION		INFORMATION			DISTANCE REGRESS
TOTAL	PARTIAL						
7,46	0,96	 <div style="border: 1px solid black; display: inline-block; padding: 2px;">11</div> 0.49		R G R			8,13
7,95	0,49	 <div style="border: 1px solid black; display: inline-block; padding: 2px;">12</div> 0.00		 FINISH SS 9 Lookout 7.95 km <div style="border: 1px solid black; padding: 2px; width: fit-content; margin-top: 5px;"> S-35° 36.443' E-150° 12.739' ALT: 0 m </div>			7,64
8,15	0,20	 <div style="border: 1px solid black; display: inline-block; padding: 2px;">13</div>		 STOP  <div style="border: 1px solid black; padding: 2px; width: fit-content; margin-top: 5px;"> S-35° 36.365' E-150° 12.664' ALT: 205 m </div>			7,44
8,15	0,00	 <div style="border: 1px solid black; display: inline-block; padding: 2px;">14</div>		THR Take Care Resident Access Rd			7,44

9

Blank




PROXIMA NOTA
PROCH NOTE
NEXT NOTE

3,15

From TC		10 Old Highway		DISTANCE		DAY		29/7/23	
To TC		10A Finish		45.39 km		SECTION		Heat 2	
SPECIAL STAGE				10		RECORD		TIME ALLOWED	
Old Highway				9.92 km				45 min	
DISTANCE		DIRECTION			INFORMATION			DISTANCE REGRESS	
TOTAL	PARTIAL								
43,25	1,53				 T L at Lights			2,14	
43,37	0,12				S O at Roundabout			2,02	
44,39	1,02				S O at Roundabout			1,00	
45,12	0,73				T L into Resort			0,27	
45,32	0,20				 T L			0,07	

PROXIMA NOTA
PROCH NOTE
NEXT NOTE

0,07

From TC		10 Old Highway		DISTANCE		DAY		29/7/23	
To TC		10A Finish		45.39 km		SECTION		Heat 2	
SPECIAL STAGE				10		RECORD		TIME ALLOWED	
Old Highway				9.92 km				45 min	
DISTANCE		DIRECTION			INFORMATION			DISTANCE REGRESS	
TOTAL	PARTIAL								
45,39	0,07	  Return Rallysafe <div style="border: 1px solid black; display: inline-block; padding: 2px;">26</div>			 TC 10A Finish Return Rallysafe (0,00) <div style="border: 1px solid black; padding: 2px;">S-35° 43.053'</div> <div style="border: 1px solid black; padding: 2px;">E-150° 11.541'</div> <div style="border: 1px solid black; padding: 2px;">ALT: 4 m</div>			0,00	